

County of Sonoma

2022 Pavement Management Program Update Final Report

December 5, 2022



Prepared by:





TABLE OF CONTENTS

List of Tables & Figures

| | |
|---|----|
| Executive Summary | 1 |
| Purpose..... | 2 |
| Network Description | 2 |
| Existing Pavement Condition | 4 |
| Pavement Management Strategy..... | 6 |
| Budget Needs | 8 |
| Budget Analysis/Scenarios | 9 |
| No Funds (\$0)..... | 11 |
| Expected Annual Budget – Varying Budgets | 12 |
| Maintain PCI of 53 (\$33 million)..... | 13 |
| Five Point Increase in PCI (\$42 million) | 14 |
| Budget Needs Average (\$84.34 million) | 15 |
| Recommendations..... | 20 |
| Limits of Study | 20 |
| Maintenance Strategy Development..... | 21 |
| Annual Budget Projects..... | 21 |
| Maintenance Strategy Assignments | 21 |
| Maintenance Decisions..... | 23 |
| Pavement Management Program Reports | 23 |
| System Maintenance..... | 23 |

Appendix I – Pavement Condition Index & Remaining Service Life

Section PCI/RSL Listing Report

Appendix II - Budget Analysis Report

- A. Budget Needs Report – Ten Years
- B. Average PCI by Annual Funding Chart
- C. Deferred Maintenance Cost Trend by Annual Funding Chart
- D. Budget Scenario Cost and Network Condition Summaries
- E. Annual Work Program Varying Budgets

Appendix III - Backup Data

- A. Section Description Inventory Report
- B. Inventory of Applied Maintenance
- C. Maintenance Treatment Decision Trees

LIST OF TABLES

| | <u>Page</u> |
|--|-------------|
| Table 1 Pavement Mileage by Functional Class..... | 2 |
| Table 2 Network Replacement Value | 3 |
| Table 3 PCI Breakdown Descriptions..... | 4 |
| Table 4 PCI by Functional Class..... | 5 |
| Table 5 Percentage of Network Area by Functional Class and Condition Category..... | 5 |
| Table 6 Agency’s Maintenance Treatments by Condition Category | 8 |
| Table 7 Budget Needs Analysis..... | 9 |

LIST OF FIGURES

| | |
|--|----|
| Figure 1 Percentage of Network by Functional Class..... | 3 |
| Figure 2 Centerline Miles of Road by Condition..... | 5 |
| Figure 3 Alligator Cracking Deduct Curve..... | 6 |
| Figure 4 Pavement Management – Applying Cost Effective Treatment | 7 |
| Figure 5 PCI Chart | 17 |
| Figure 6 Deferred Maintenance Chart | 18 |
| Figure 7 PCI and Deferred Maintenance Chart | 19 |
| Figure 8 Pavement Condition Changes under Budget Scenarios | 25 |

EXECUTIVE SUMMARY

A visual pavement distress survey of Sonoma County roads was performed between March and July of 2022. The County has 1349 centerline miles of paved roads and about 17 centerline miles of gravel roads in the network. For this update, Harris along with Adhara performed distress surveys on all 1349 centerline miles of paved roads using both Manual and Semi Automated data distress collection procedures. These surveys were based on MTC PMS inspection methodology. The entire network, except gravel roads, were surveyed as part of this update.

The PMP provides a management tool to inventory road pavement, assess pavement condition, record historical maintenance, forecast budget needs, and view impacts of funding on Countywide pavement condition over time.

The PMP is also a software-based tool for analyzing pavement conditions and recommending rehabilitation strategies based on funding levels. The software focuses on providing cost effective recommendations that enhance the overall system's Pavement Condition Index (PCI)*. In general, asphalt concrete pavement deteriorates over time by both traffic loading and weathering. The Metropolitan Transportation Commission (MTC) software recommends that 22% of the budget be put towards preventive maintenance treatments† such as surface seals and or crack seals. The remaining budget is recommended to be allocated to more expensive asphalt concrete overlays and or reconstructions. Preventive maintenance treatments are important because they can sustain a road's PCI at a high level at a relatively low cost. Preventive maintenance treatments can be applied to many roads (large pavement area) for a fraction of the cost to overlaying/reconstructing a single asphalt road (small pavement area).

The County is now using MTC's Pavement Management System StreetSaver® online version. The County uses the software to help make cost-effective decisions related to the road network; maximizing the County's return on investment from available maintenance and rehabilitation funds. StreetSaver® also helps the County generate a prioritized plan and helps to identify specific areas in need of maintenance and rehabilitation.

For the County of Sonoma, the following five annual budget scenarios were generated with 22% of the annual budget applied towards preventative maintenance.

1. No Funds (\$0)
2. Expected Annual Budgets:

| | |
|----------------------------|----------------------------|
| 2023 - \$19,913,000 | 2028 - \$27,810,000 |
| 2024 - \$25,000,000 | 2029 - \$28,560,000 |
| 2025 - \$25,675,000 | 2030 - \$29,330,000 |
| 2026 - \$26,370,000 | 2031 - \$30,120,000 |
| 2027 - \$27,080,000 | 2032 - \$30,930,000 |
3. Maintain PCI of 53 (\$33 million)
4. Five Point Increase in PCI (\$42 million)
5. Budget Needs Average (\$84.34 million)

* Calculated by an algorithm developed by the Army Corps of Engineers.

† Preventive maintenance is a schedule of planned maintenance actions aimed at the prevention of failure of roads. These actions are designed to detect, preclude, or mitigate degradation of a roads segment. The goal of a preventive maintenance approach is to minimize degradation and thus sustain or extend the useful life of the road.

PURPOSE

The Pavement Management Program assists the County by providing current distress survey data used to evaluate current pavement conditions. This helps to maintain a County-defined desirable level of pavement performance while optimizing the expenditure of limited fiscal resources. A PMP system is also required to be eligible to apply and obtain federal funds.

Specifically, the program provides administrators and maintenance personnel with:

- A current inventory of all public roadways
- The current pavement condition for all public roadways
- A project list of all pavement segments in need of maintenance, rehabilitation, or replacement
- The most cost effective level of maintenance or repair appropriate at the time of the survey
- A forecast of budget needs for maintenance, rehabilitation, or replacement of deficient pavement sections for a selected time period, at various alternative overall condition levels

NETWORK DESCRIPTION

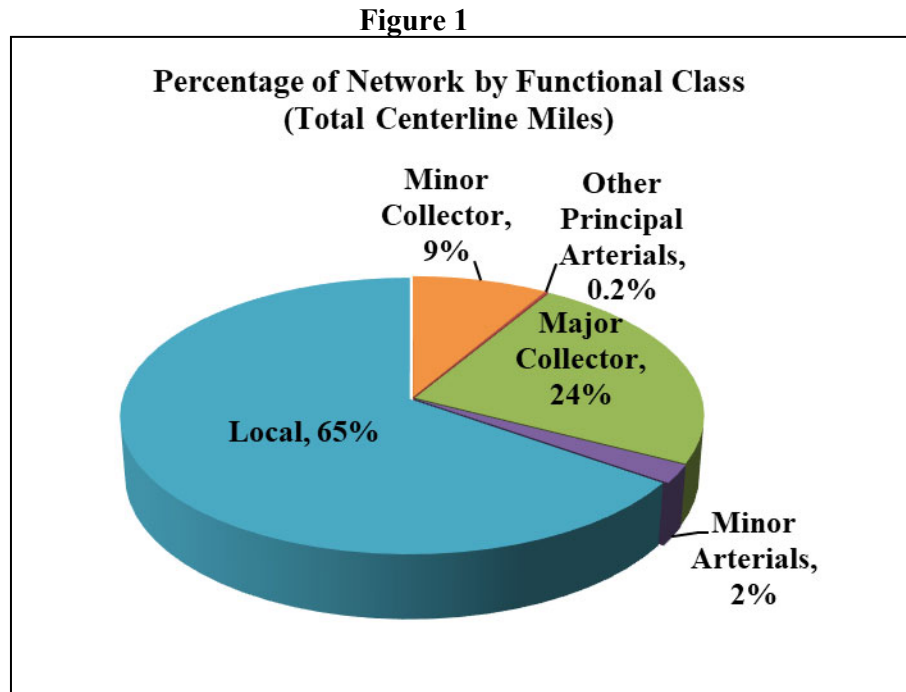
The County of Sonoma’s pavement network is comprised of approximately 1349 centerline miles and is divided into 2645 pavement management segments. To assist in planning maintenance needs, the County's roads are grouped according to functional classification. Table 1 (below) shows the County’s pavement mileage and PCI by functional classification.

Table 1

| Pavement Mileage by Functional Class | | | | | |
|---|-----------------------|--------------------------------|-------------------------|-------------------------------------|------------|
| Classification | Total Sections | Total Center Line Miles | Total Lane Miles | Percentage of Street Network | PCI |
| Minor Collector | 115 | 115.09 | 230.18 | 9% | 54 |
| Other Principal Arterials | 6 | 2.20 | 4.91 | 0.2% | 69 |
| Major Collector | 419 | 322.01 | 644.09 | 24% | 71 |
| Minor Arterials | 53 | 29.12 | 66.10 | 2% | 78 |
| Local | 2052 | 880.85 | 1754.26 | 65% | 42 |
| Totals | 2645 | 1349.27 | 2699.54 | 100% | 53 |

**Sonoma County
2022 Pavement Management Program Update Final Report**

Figure 1 (below) displays the percentage of each functional class in the overall network



The County’s pavement network has a current reconstruction value of almost \$1.18 billion. The current network reconstruction value (consisting of moderate base failure repair, removal of existing surface, and pavement overlay) by functional class is displayed in Table 2 (below):

Table 2

| Network Reconstruction Value | | | | | |
|-------------------------------------|---------------------|-------------------|-----------------------------------|----------------------------------|------------------------|
| Functional Class | Surface Type | Lane Miles | Unit Cost/ Square Foot | Pavement Area (in SF) | Cost to Replace |
| Local | AC | 1,442.7 | \$7.00 | 78,041,646 | \$546,291,522 |
| | AC/AC | 300.5 | \$7.00 | 16,721,775 | \$117,052,425 |
| | AC/PCC | 9.4 | \$7.44 | 607,866 | \$4,525,198 |
| | PCC | 1.7 | \$6.22 | 131,449 | \$817,902 |
| Major Collector | AC | 269.8 | \$7.00 | 19,565,881 | \$136,961,167 |
| | AC/AC | 371.2 | \$7.00 | 31,272,451 | \$218,907,160 |
| | AC/PCC | 2.5 | \$8.67 | 206,387 | \$1,788,674 |
| | PCC | 0.6 | \$7.00 | 53,818 | \$376,726 |
| Minor Arterial | AC | 8.0 | \$7.78 | 606,241 | \$4,715,161 |
| | AC/AC | 51.7 | \$7.78 | 4,793,135 | \$37,279,566 |
| | AC/PCC | 6.4 | \$9.44 | 658,016 | \$6,214,566 |
| Minor Collector | AC | 170.0 | \$7.00 | 11,127,423 | \$77,891,961 |
| | AC/AC | 51.5 | \$7.00 | 3,229,041 | \$22,603,284 |
| | AC/PCC | 0.3 | \$8.67 | 14,714 | \$127,520 |
| | PCC | 0.4 | \$7.00 | 29,606 | \$207,242 |
| Other Principal Arterial | AC | 1.0 | \$7.78 | 92,400 | \$718,659 |
| | AC/AC | 3.9 | \$7.78 | 360,454 | \$2,803,503 |
| Grand Total | | 2691.6 | | 167,512,303 | \$1,179,282,236 |

**Sonoma County
2022 Pavement Management Program Update Final Report**

Table 2 (above) provides network replacement costs sorted by Functional Class and Surface Type. For each combination of Functional Class and Surface Type, the number of Lane Miles, Unit Cost (sq.ft.), Pavement Area (sq.ft.), and the cost to replace is reported. The replacement cost is based on the Category V ("Very Poor") treatment cost provided in the Decision Tree for each functional class and surface type combination. Grand totals are provided at the bottom of applicable columns.

It is important to consider the overall investment the County has in its pavements. The unit cost to repair a PMP segment in very poor condition (consisting of moderate base failure repair, removal of existing surface, and pavement overlay to reconstruction) is from \$7.00 per square foot or \$63.00 per square yard. The cost to reconstruct all roads (full replacement of the pavement, base, and structure of the roads) is over \$1 billion.

EXISTING PAVEMENT CONDITION

The PCI is an overall measure of the condition of the road surface based on a scale of zero (0) (failed) to one hundred (100) (excellent). Table 3 (below) provides a brief description of the different distresses generally found in each PCI range.

Table 3

| PCI Breakdown Descriptions | | |
|-----------------------------------|------------------|--|
| PCI Range | Condition | Description |
| 90-100 | Excellent | Little or no distress. |
| 70-89 | Very Good | Little or no distress, with the exception of utility patches in good condition, or minor to moderate hairline cracks; typically lightly weathered. |
| 50-69 | Good | Light to moderate weathering, light load-related base failure, moderate linear cracking. |
| 25-49 | Poor | Moderate to severe weathering, moderate levels of base failure, moderate to heavy linear cracking. |
| 0-24 | Very Poor | Extensive weathering, moderate to heavy base failure, failed patches, extensive network of moderate to heavy linear cracking. |

Upon completion of this survey, a Pavement Condition Index (PCI) was calculated for each PMP segment to reflect the overall pavement condition. A PCI of 0 would correspond to a badly deteriorated pavement with no remaining service life whereas a PCI of 100 would correspond to a pavement with no observed distresses. A summary of each segments representative PCI and remaining service life can be found in the Pavement Condition Index Report in Appendix I.

The network average Pavement Condition Index (PCI) for the County Sonoma is currently 53 which is a one point increase from the 2021 update. ‡PCI's for the County's pavement network were based on a visual distress rating system. The overall condition of the County of Sonoma road network rests in the "Good" range. MTC's State of Repair report states that "Approximately 75 percent of a pavement's serviceable life has been expended by the time its PCI rating falls to 60." The County of Sonoma average PCI condition by functional class can be found in Table 4 (below).

‡Note: PCI weighted by area.

Table 4

| PCI By Functional Class | |
|--------------------------|-----------|
| CLASSIFICATION | PCI |
| Minor Collector | 54 |
| Other Principal Arterial | 69 |
| Major Collector | 71 |
| Minor Arterial | 78 |
| Local | 42 |
| Overall Network | 53 |

Figure 2 (below) shows the County’s total pavement mileage by condition category:

Figure 2

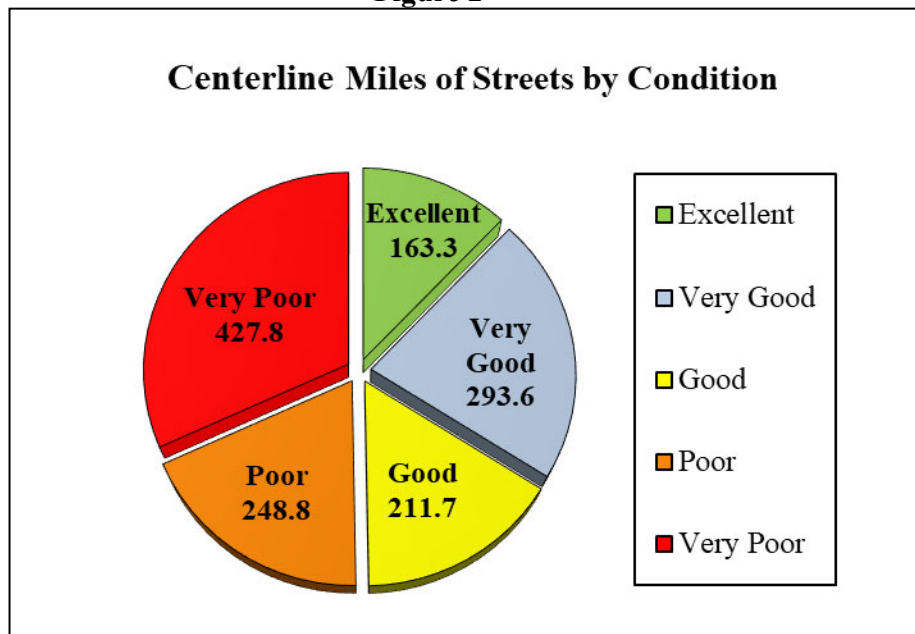
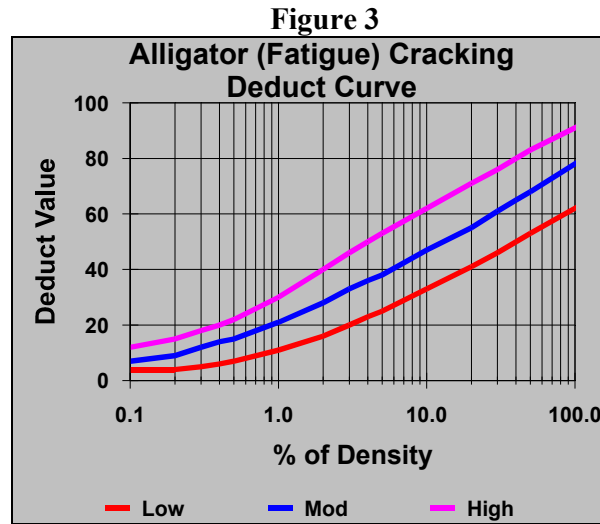


Table 5 (below) breaks down the percentage of the road network by functional class (by area) in each condition category. Approximately 13% of the County’s network is in the “Excellent” condition category and about 27% in the “Very Good” condition category. Approximately 14% is in the “Good” condition category, about 17% is in the “Poor” condition category and about 25% is in the “Very Poor” condition category.

Table 5

| Percentage of Network Area by Functional Class and Condition Category | | | | | | | |
|---|-----------|-----------------|--------------------------|-----------------|----------------|---------------|----------------|
| Condition Class | PCI Range | Minor Collector | Other Principal Arterial | Major Collector | Minor Arterial | Local | Total |
| Excellent | 90-100 | 3.83% | 0.00% | 4.42% | 0.77% | 6.78% | 12.53% |
| Very Good | 70-89 | 2.49% | 0.17% | 14.65% | 2.77% | 6.54% | 26.62% |
| Good | 50-69 | 7.46% | 0.07% | 8.67% | 0.18% | 7.46% | 14.42% |
| Poor | 25-49 | 1.38% | 0.00% | 1.25% | 0.11% | 14.15% | 16.89% |
| Very Poor | 0-24 | 1.77% | 0.03% | 1.52% | 0.00% | 22.08% | 25.40% |
| Totals | | 8.45% | 0.25% | 30.44% | 3.65% | 57.20% | 100.00% |

After the survey distress data was input into the StreetSaver® program, a distress rating was calculated for each PMP segment. The distress rating was calculated using MTC’s developed algorithms. The algorithms initially assign each pavement segment a score of 100 and then deducts point values based on the pavement distresses found within the segment weighted by the quantity of each distress. The algorithms assign deduct values based on the severity and the density of each distress. Figure 3 (below) is an example of the alligator cracking distress deduct curve:



The algorithms weigh the total deduct value within a segment and then calculate a total distress rating between 0 (failed) and 100 (excellent).

PAVEMENT MANAGEMENT STRATEGY

A visual survey of approximately 1349 centerline miles of the County’s paved roads was conducted to assess the existing surface condition of each individual pavement segment within the road network. Data, including distress types and quantities, segment length and width, etc. were collected/verified for all surveyed roads. Data was categorized by road name and “pavement” segment. PMP segment limits were identified by determining the logical maintenance practices that would be applied to each road and could vary from road to road, i.e. intersection to intersection, change in pavement width, drainage conditions, crown of the roadway, etc.

Once the PCI’s were calculated for all the PMP segments, budget analyses and workload predictions commenced. Predictions of future pavement performances were based on a pavement deterioration curve developed by MTC. As a pavement ages, the system predicts the PCI of the pavement based on the deterioration curves.

Studies have shown that the life cycle of a pavement falls in a particular pattern over time (See Figure 4 below). Please note that this figure is not to scale. A road’s pavement begins its life in excellent condition and generally remains in excellent condition for a few years without the need of any maintenance. Over time, however, the condition of the road starts to worsen and the rate at which its pavement condition deteriorates* will increase dramatically as the road passes the midpoint of its life. As a result of this

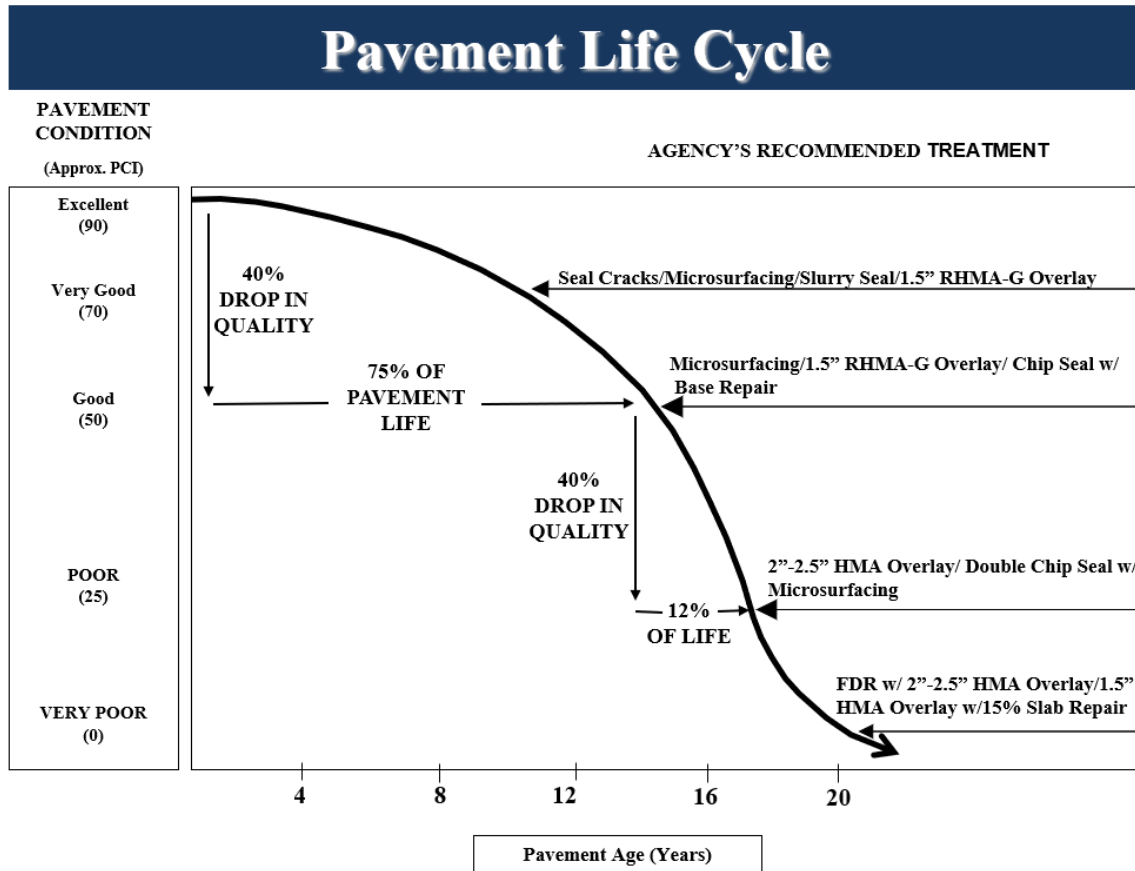
* A typical pavement section will deteriorate 40% in the first 75% of its lifespan. However, that same pavement section, if untreated, will experience another 40% reduction in overall quality in only the next 12% of lifespan, effectively deteriorating an equivalent amount in only one-sixth (1/6) of the time.

**Sonoma County
2022 Pavement Management Program Update Final Report**

continued deterioration, the quantity and cost of the maintenance activities needed to rehabilitate the pavement will increase in both scope and costs. It is at this half way point that pavement repair options must be weighed.

Figure 4

PAVEMENT MANAGEMENT – APPLYING A COST EFFECTIVE TREATMENT



Questions must be asked such as: Will the investment related to a preventive maintenance treatment be offset by the opportunity cost of not doing such a repair? Is the pavement in such a state that it would be better to simply wait until the pavement completely deteriorates before making the repair? The answers (and, indeed, the questions themselves) depend upon the individual pavement segment. Figure 4 (above) illustrates the benefit of addressing pavement concerns before the pavement condition reaches a poor or failed state. Maintenance activities increase the PCI value as they are applied to the segment and thus extend the pavements life. By allowing pavements to deteriorate, roads that once might cost \$9.00/SY to microsurface may soon cost \$46.50/SY to overlay or \$70.00/SY to reconstruct with FDR. In other words, delays in repairs can result in very large cost increases. It is not simply “pay today or pay tomorrow” but rather a “pay today or pay more tomorrow” proposition. Overall pavement maintenance costs are greatly reduced by the timely application of crack seals and or slurry/micro seals before the subgrade fails and requires a total pavement reconstruction.

Table 6 (below) describes the condition categories, their equivalent PCI range, and typical prescribed maintenance treatments used by the agency:

Table 6

| Agency's Maintenance Treatments By Condition Category | | |
|--|------------------|--|
| Condition | PCI Range | Typical Maintenance Treatment |
| Excellent | 90-100 | Do Nothing. |
| Very Good | 70-89 | Seal Cracks/Microsurfacing/Slurry Seal/1.5" RHMA-G Overlay |
| Good | 50-69 | Microsurfacing/1.5" RHMA-G Overlay/ Chip Seal with Base Repair |
| Poor | 25-49 | 2"-2.5" HMA Overlay/ Double Chip Seal w/ Microsurfacing |
| Very Poor | 0-24 | FDR w/ 2"-2.5" HMA Overlay/1.5" HMA Overlay w/15% Slab Repair |

Table 6 created by Harris & Associates based on feedback from the County.

The maintenance strategy described above was based on PCI scores and the corresponding condition category. Roads with PCI scores from 90-100 are considered to be in “Excellent” condition and require no treatment. Roads with scores from 70 to 89 are considered to be in “Very Good” condition but may require crack seals, microsurfaced, slurry seal, or 1.5” RHMA-G Overlay. Roads with scores from 50 to 69 are considered to be in “Good” condition but may require a microsurfacing, 1.5” RHMA-G overlay, or chip seal with base repairs. Roads with scores from 25 to 49 are considered to be in “Poor” condition and generally require a 2”-2.5” HMA overlay or double chip seal w microsurfacing. Roads with scores below 25 are in “Very Poor” condition and are in need of a FDR w/ 2”-2.5” HMA Overlay or 1.5” HMA Overlay w/ 15% Slab or PCC sections. After this update, about 163 miles of the County’s roads are in the “Excellent” condition category, approximately 294 miles are in the “Very Good” condition category, approximately 212 miles are in the “Good” condition category, approximately 249 miles are in the “Poor” condition category and about 428 miles are in the “Very Poor” condition category.

BUDGET NEEDS

Following the treatment strategy described in Table 6 (above) the StreetSaver® software generated a Budget Needs analysis. The Budget Needs analysis projects the total budget needed to bring the County’s pavement system to a condition where most pavement segments require only preventive maintenance (i.e., PCI = 70 or higher). In Sonoma’s case, the software calculated the budget needs to be approximately \$843 million over the 10-year analysis period (2023-2032). It is cost effective to keep pavement segments at or above a 70 PCI because the cost to maintain a high PCI is less than it costs to bring a low PCI up to a high PCI.

The Budget Needs Average is defined as the cumulative budget needs (\$843 million) divided by the number of years in the analysis period (10 years). For this update, the Budget Needs Average was \$84.34 million per year. After the Budget Needs was calculated, Budget Scenarios were run to determine the funding levels required to maintain and/or improve the current network PCI level and generate a list of road maintenance (work plan) for the next ten (10) years. The software analyzed each pavement management segment and assigned each with a specific maintenance treatment (including do nothing) in order to maximize the improvement of the entire pavement network. Maintenance treatments were allocated to as many PMP segments as the annual budget would allow. The budget scenarios that were generated were calculated utilizing a 22% preventative-maintenance-split, 3% interest, and 5% inflation. The results of the budget needs analysis are summarized in Table 7 (below).

Table 7

| Budget Needs | | | | |
|---------------|---------------|--------------------------------|----------------------|----------------------|
| Year | PCI (Treated) | Preventative Maintenance (\$M) | Rehab (\$M) | Total Needs (\$M) |
| 2023 | 84 | \$8,873,000 | \$444,644,000 | \$453,517,000 |
| 2024 | 81 | \$2,995,000 | \$14,669,000 | \$17,664,000 |
| 2025 | 80 | \$7,378,000 | \$44,411,000 | \$51,789,000 |
| 2026 | 80 | \$13,496,000 | \$18,282,000 | \$31,778,000 |
| 2027 | 79 | \$10,381,000 | \$12,047,000 | \$22,429,000 |
| 2028 | 78 | \$7,364,000 | \$16,554,000 | \$23,918,000 |
| 2029 | 77 | \$9,491,000 | \$9,708,000 | \$19,199,000 |
| 2030 | 76 | \$11,807,000 | \$8,405,000 | \$20,212,000 |
| 2031 | 75 | \$9,620,000 | \$16,805,000 | \$26,425,000 |
| 2032 | 79 | \$102,691,000 | \$73,817,000 | \$176,508,000 |
| Totals | N/A | \$184,098,000 | \$659,340,000 | \$843,438,000 |

Preventative Maintenance (PM) is a schedule of planned maintenance actions aimed at preventing the failure of roads. These actions are designed to detect, preclude, or mitigate degradation of a road segment. The goal of preventative maintenance is to minimize degradation and thus sustain or extend the useful life of the road. To reach that level of preventive maintenance for the entire network within the next 10 years (2023-2032), the Budget Needs analysis determined a total need of approximately \$84.34 million per year. See Appendix II -A for the Needs - Projected PCI/Cost Summary.

The MTC PMP software recommended spending 22% of the budget toward preventive maintenance because it was the optimum level according to the specific conditions of the County’s network. This meant that the program selected 22% of the annual budget towards crack seals and microsurfacing while the remainder of the budget was spent towards overlays and reconstructions. These budgets do not account for stopgap maintenance repairs, such as emergency pothole repair.

BUDGET ANALYSIS/SCENARIOS

After the MTC PMP software analyzed the pavement system according to the specified annual budgets over the 10 year analysis period, trends were evident in the PCI and deferred maintenance backlog (the amount of necessary reconstruction and overlays not performed each year due to budget constraints). An increase in deferred maintenance showed that necessary rehabilitation is currently not being performed. The total deferred maintenance in 2022 was approximately \$453.52 million.

Deferred maintenance consists of pavement maintenance that is needed but cannot be performed due to lack of funding. Shrinking budgets have forced many agencies to defer much needed road maintenance. Deferring maintenance not only increases the frequency of resident complaints about the network condition, but also increases the costs to repair the roads. It is cost effective to keep the pavement above a certain PCI because the cost to maintain a high PCI is less than the cost to bring a road segment with a low PCI to a high PCI.

Sonoma County
2022 Pavement Management Program Update Final Report

For this update, the following five annual budget scenarios were generated:

1. No Funds (\$0)
2. Expected Annual Budgets:
 2023 - \$19,913,000 **2028** - \$27,810,000
 2024 - \$25,000,000 **2029** - \$28,560,000
 2025 - \$25,675,000 **2030** - \$29,330,000
 2026 - \$26,370,000 **2031** - \$30,120,000
 2027 - \$27,080,000 **2032** - \$30,930,000
3. Maintain PCI of 53 (\$33 million)
4. Five Point Increase in PCI (\$42 million)
5. Budget Needs Average (\$84.34 million)

The following terms are defined for each of the budget scenarios:

“Year” – Year of the program

“Budget” – The projected budget for the given year

“Work Program” – The amount of money programmed to be expended; not to exceed the budget based on the pavement maintenance needs as prioritized.

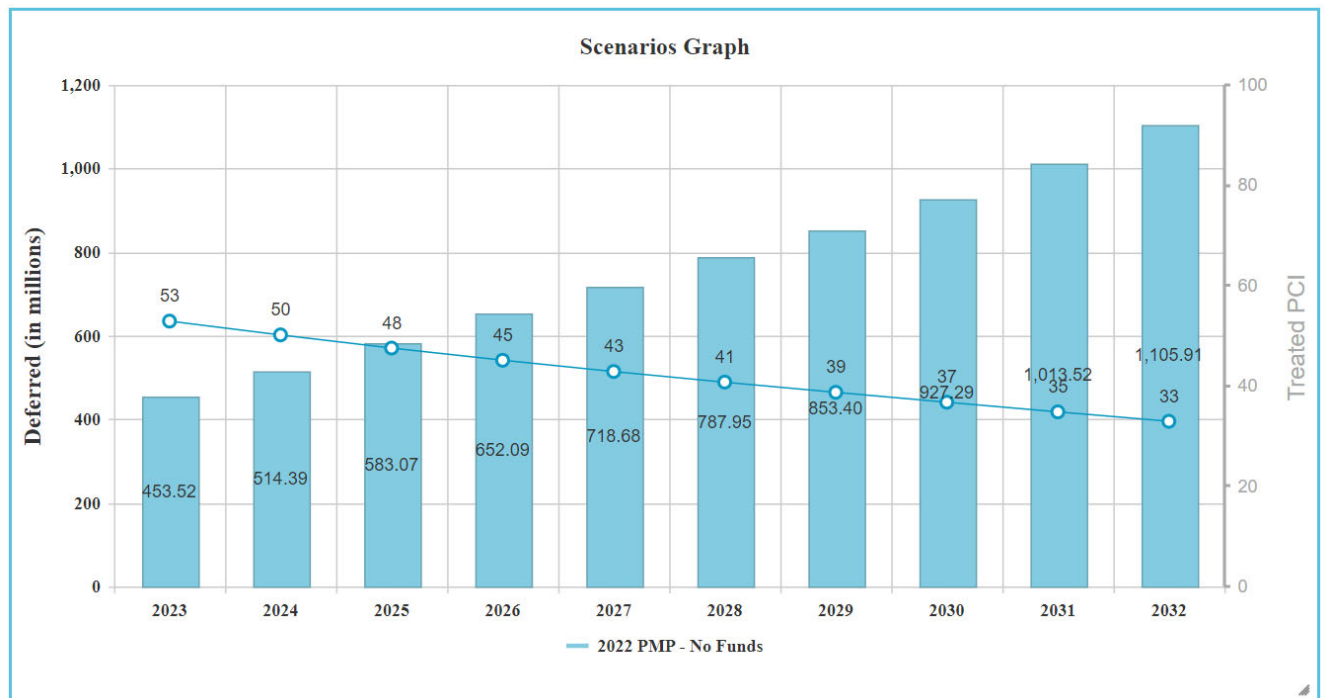
“Deferred” or **“Deferred Maintenance”** – The amount of money projected for pavement maintenance that cannot be performed due to the lack of funding.

“Average Condition” – The projected average pavement Condition Index after completion of the Work Program.

**Sonoma County
2022 Pavement Management Program Update Final Report**

No Funds (\$0) - If the County spent no money over the next 10 years on pavement maintenance needs, the amount of deferred maintenance (or “backlog”) would increase from approximately \$453.52 million to approximately \$1.12 billion and the average pavement condition index would decrease from 53 to 33.

| No Funds (\$0) | | | | |
|------------------------------|--------|--------------|----------------------|---------------------|
| Year | Budget | Work Program | Deferred Maintenance | Average Network PCI |
| 2022 (Prior to Treatment) | | | \$453,517,000 | 53 |
| 2023 | \$0 | \$0 | \$453,517,000 | 53 |
| 2024 | \$0 | \$0 | \$514,395,000 | 50 |
| 2025 | \$0 | \$0 | \$583,071,000 | 48 |
| 2026 | \$0 | \$0 | \$652,090,000 | 45 |
| 2027 | \$0 | \$0 | \$718,679,000 | 43 |
| 2028 | \$0 | \$0 | \$787,945,000 | 41 |
| 2029 | \$0 | \$0 | \$853,397,000 | 39 |
| 2030 | \$0 | \$0 | \$927,289,000 | 37 |
| 2031 | \$0 | \$0 | \$1,013,522,000 | 35 |
| 2032 | \$0 | \$0 | \$1,105,913,000 | 33 |



**Sonoma County
2022 Pavement Management Program Update Final Report**

Expected Annual Budget – The County has revenue projections that vary for the next ten years. If the County expended the budgets based on these projects, the PCI would decrease from 53 in 2022 to 49 in 2032. The deferred maintenance will increase to about \$729.15 million each at the end of ten years.

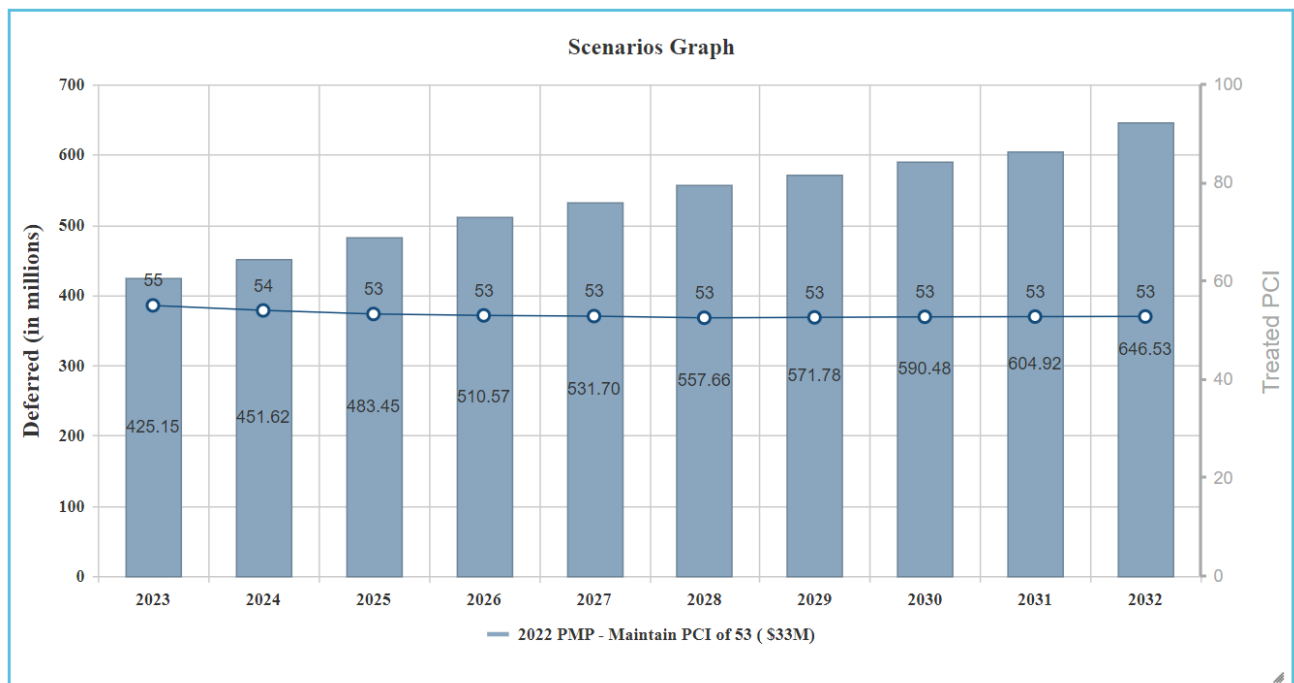
| Expected Annual Budget-Varying Budgets | | | | |
|--|--------------|--------------|----------------------|---------------------|
| Year | Budget | Work Program | Deferred Maintenance | Average Network PCI |
| 2022 (Prior to Treatment) | | | \$453,517,000 | 53 |
| 2023 | \$19,913,000 | \$15,531,000 | \$437,987,000 | 54 |
| 2024 | \$25,000,000 | \$24,989,000 | \$473,099,000 | 53 |
| 2025 | \$25,675,000 | \$25,633,000 | \$513,353,000 | 52 |
| 2026 | \$26,370,000 | \$26,361,000 | \$548,543,000 | 51 |
| 2027 | \$27,080,000 | \$27,069,000 | \$578,709,000 | 50 |
| 2028 | \$27,810,000 | \$21,687,000 | \$614,783,000 | 49 |
| 2029 | \$28,560,000 | \$28,544,000 | \$637,057,000 | 49 |
| 2030 | \$29,330,000 | \$29,313,000 | \$663,433,000 | 49 |
| 2031 | \$30,120,000 | \$30,109,000 | \$687,350,000 | 49 |
| 2032 | \$30,930,000 | \$30,909,000 | \$729,145,000 | 49 |



**Sonoma County
2022 Pavement Management Program Update Final Report**

Maintain PCI of 53 (\$33 million) – In order to maintain the network PCI of 53 over the next 10 years, approximately \$33 million per year would need to be budgeted. Using this budget, the deferred maintenance would increase from approximately \$453.52 million in 2022 to approximately \$646.53 million in 2032.

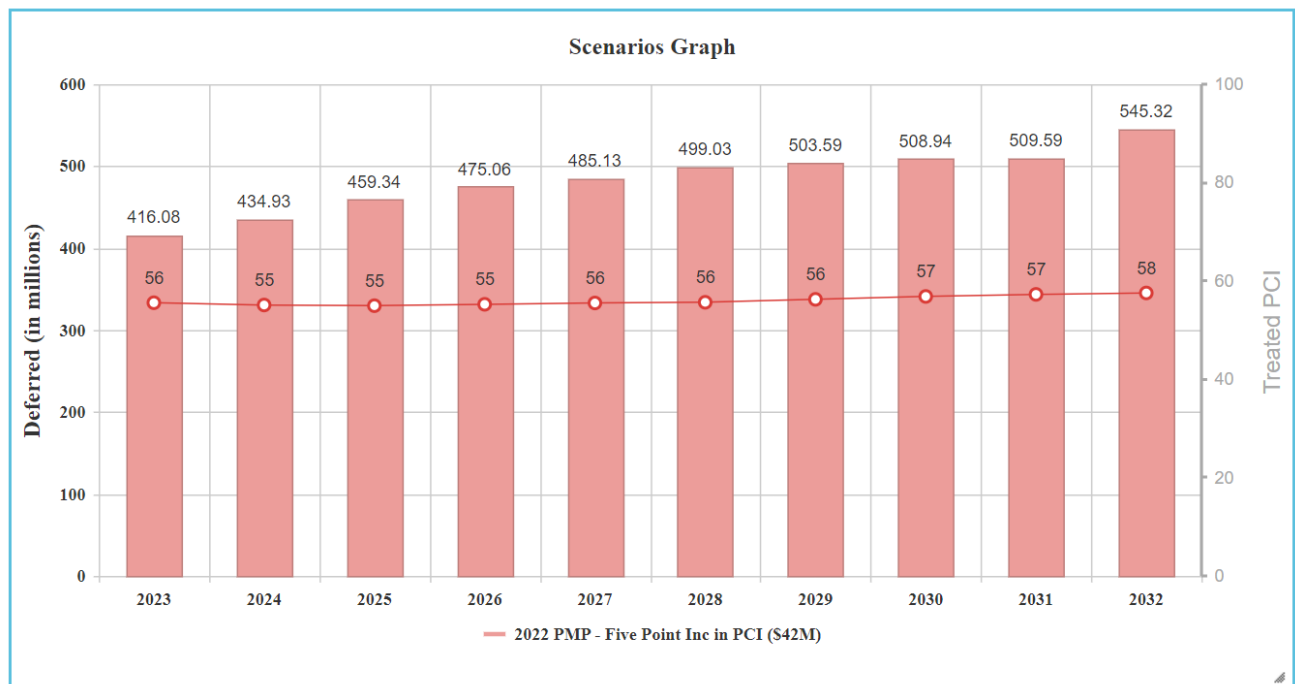
| Maintain PCI of 53 (\$33 million) | | | | |
|-----------------------------------|--------------|--------------|----------------------|---------------------|
| Year | Budget | Work Program | Deferred Maintenance | Average Network PCI |
| 2022 (Prior to Treatment) | | | \$453,517,000 | 53 |
| 2023 | \$33,000,000 | \$28,367,000 | \$425,151,000 | 55 |
| 2024 | \$33,000,000 | \$32,997,000 | \$451,616,000 | 54 |
| 2025 | \$33,000,000 | \$32,996,000 | \$483,449,000 | 53 |
| 2026 | \$33,000,000 | \$32,991,000 | \$510,572,000 | 53 |
| 2027 | \$33,000,000 | \$32,991,000 | \$531,701,000 | 53 |
| 2028 | \$33,000,000 | \$26,523,000 | \$557,660,000 | 53 |
| 2029 | \$33,000,000 | \$32,989,000 | \$571,784,000 | 53 |
| 2030 | \$33,000,000 | \$32,992,000 | \$590,480,000 | 53 |
| 2031 | \$33,000,000 | \$32,999,000 | \$604,921,000 | 53 |
| 2032 | \$33,000,000 | \$32,983,000 | \$646,527,000 | 53 |



**Sonoma County
2022 Pavement Management Program Update Final Report**

Five Year Increase in PCI (\$42 million) – In order to increase the network PCI by five points in 10 years, approximately \$42 million per year would need to be budgeted. Using this budget, the deferred maintenance would increase from approximately \$453.52 million in 2022 to approximately \$545.32 million in 2032.

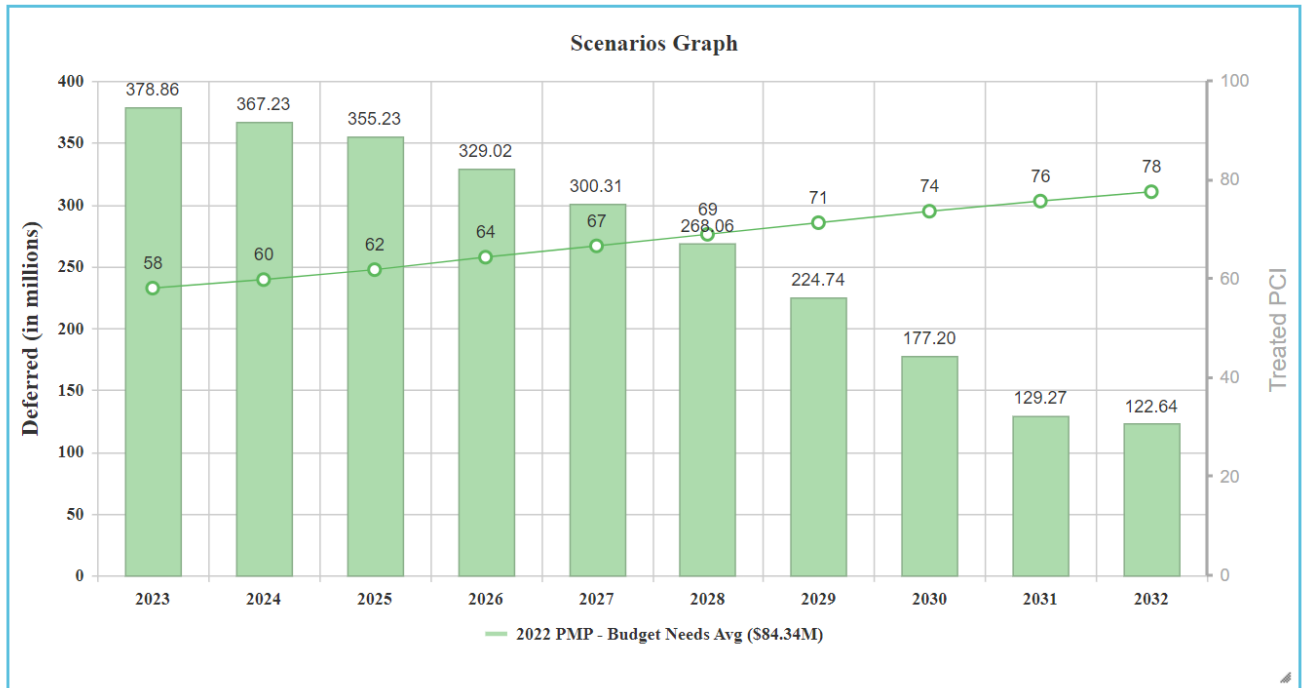
| Five Point Increase in PCI (\$42 million) | | | | |
|---|--------------|--------------|----------------------|---------------------|
| Year | Budget | Work Program | Deferred Maintenance | Average Network PCI |
| 2022 (Prior to Treatment) | | | \$453,517,000 | 53 |
| 2023 | \$42,000,000 | \$37,434,000 | \$416,083,000 | 56 |
| 2024 | \$42,000,000 | \$40,158,000 | \$434,934,000 | 55 |
| 2025 | \$42,000,000 | \$39,570,000 | \$459,342,000 | 55 |
| 2026 | \$42,000,000 | \$41,997,000 | \$475,061,000 | 55 |
| 2027 | \$42,000,000 | \$41,989,000 | \$485,125,000 | 55 |
| 2028 | \$42,000,000 | \$36,150,000 | \$499,029,000 | 56 |
| 2029 | \$42,000,000 | \$41,993,000 | \$503,595,000 | 56 |
| 2030 | \$42,000,000 | \$41,983,000 | \$508,941,000 | 57 |
| 2031 | \$42,000,000 | \$41,982,000 | \$509,588,000 | 57 |
| 2032 | \$42,000,000 | \$41,964,000 | \$545,319,000 | 58 |



**Sonoma County
2022 Pavement Management Program Update Final Report**

Budget Needs Average (\$84.34 million) – In order to get the network to an optimal level in which only preventative maintenance is needed, approximately \$84.34 million would need to be budgeted each year. This would increase the network PCI from a 53 to a 78 and decrease the deferred maintenance to approximately \$122.64 million.

| Budget Needs Average (\$84.34 million) | | | | |
|--|--------------|--------------|----------------------|---------------------|
| Year | Budget | Work Program | Deferred Maintenance | Average Network PCI |
| 2022 (Prior to Treatment) | | | \$453,517,000 | 53 |
| 2023 | \$84,340,000 | \$74,655,000 | \$378,862,000 | 58 |
| 2024 | \$84,340,000 | \$68,778,000 | \$367,231,000 | 60 |
| 2025 | \$84,340,000 | \$72,599,000 | \$355,225,000 | 62 |
| 2026 | \$84,340,000 | \$78,924,000 | \$329,024,000 | 64 |
| 2027 | \$84,340,000 | \$74,426,000 | \$300,308,000 | 67 |
| 2028 | \$84,340,000 | \$72,877,000 | \$268,063,000 | 69 |
| 2029 | \$84,340,000 | \$75,117,000 | \$224,744,000 | 71 |
| 2030 | \$84,340,000 | \$77,585,000 | \$177,195,000 | 74 |
| 2031 | \$84,340,000 | \$75,439,000 | \$129,274,000 | 76 |
| 2032 | \$84,340,000 | \$84,265,000 | \$122,643,000 | 78 |



Sonoma County
2022 Pavement Management Program Update Final Report

Figure 5 and 6 (below) show the impact each of the five budgets have on the PCI and deferred maintenance backlog. These charts can also be found in Appendix II-B & C. The Cost Summary Reports, which provide information on pavement funding distribution by pavement condition and the Network Condition Summary Reports, which project pavement condition trends, can be found in Appendix II-D.

Figure 5
 PCI Chart

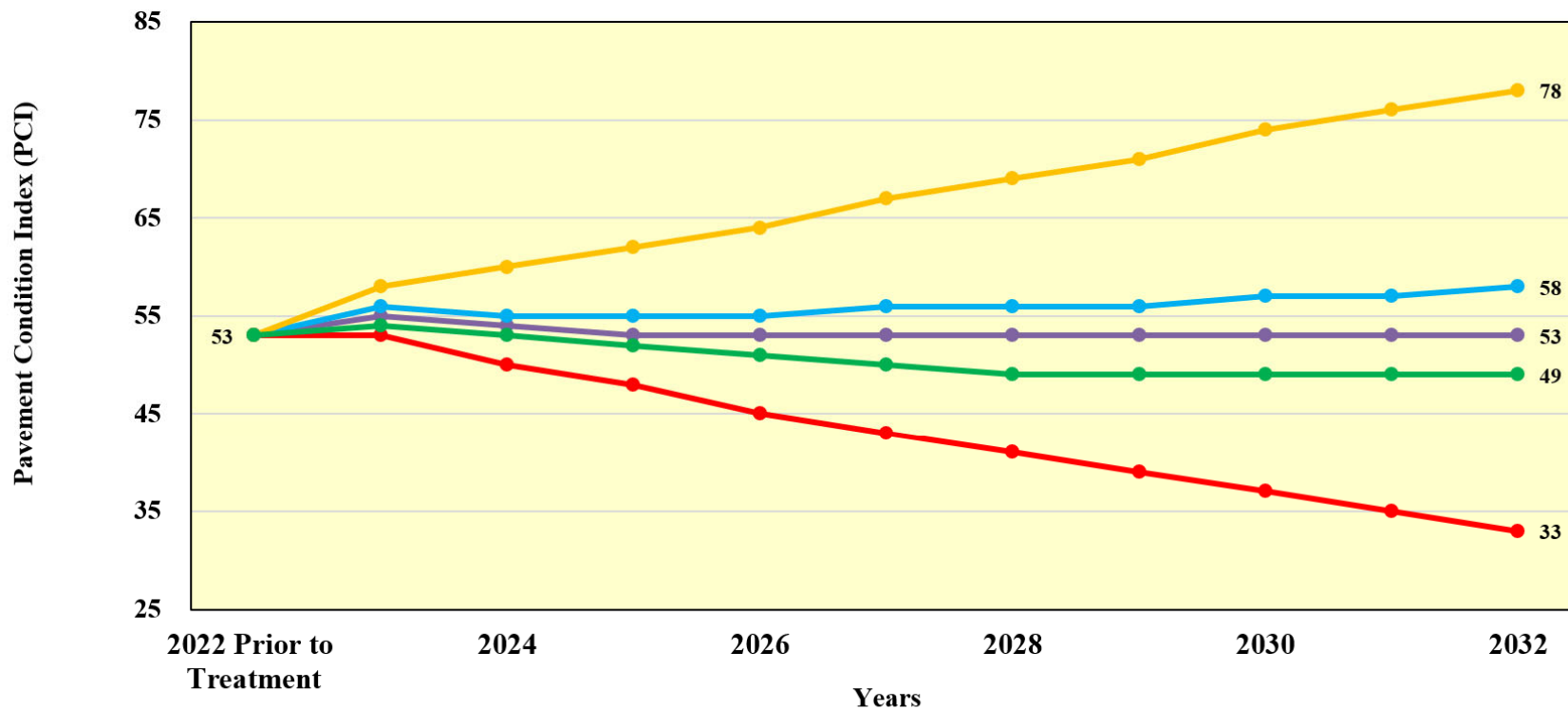


Figure 6

Deferred Maintenance Chart

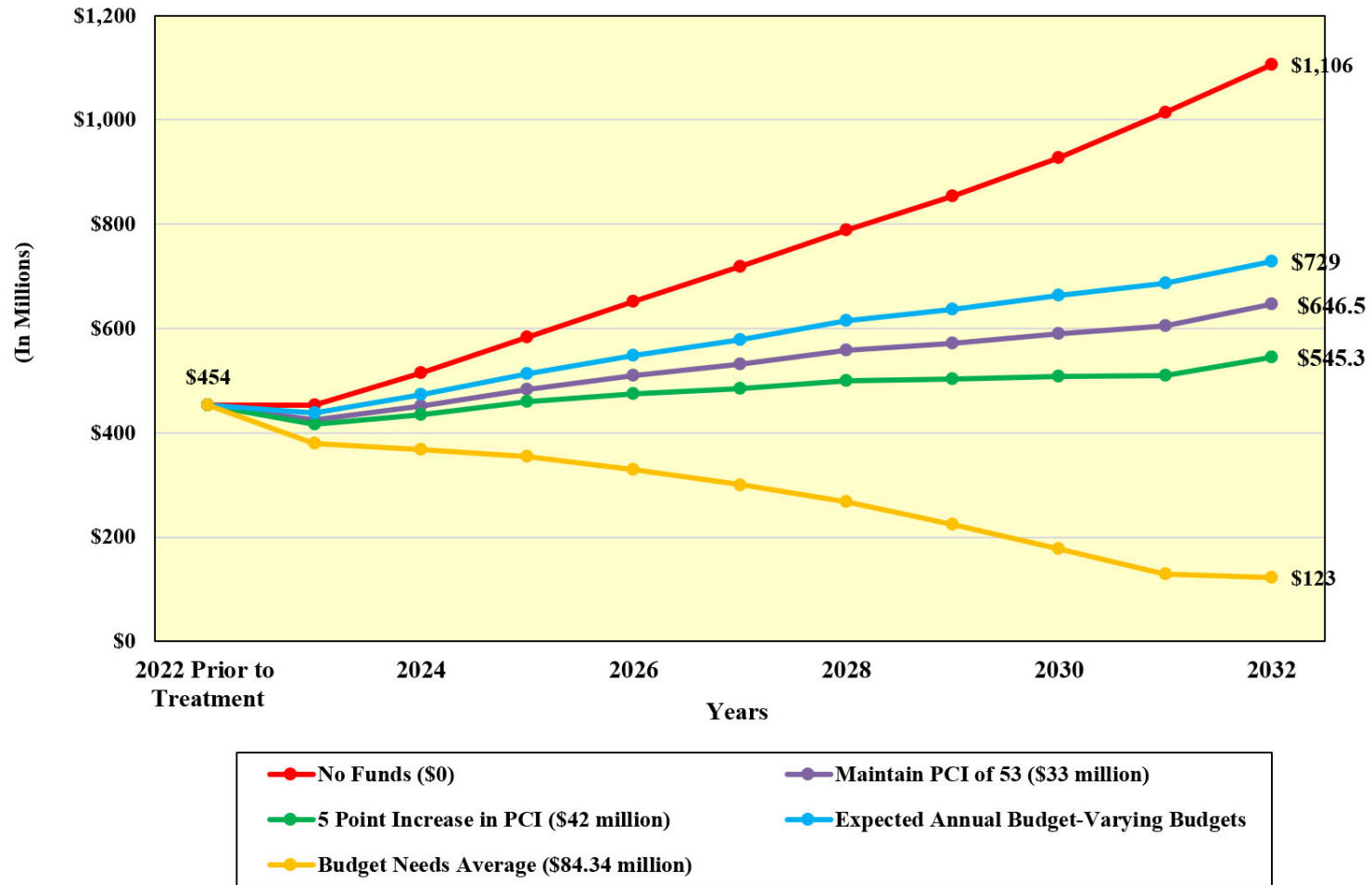
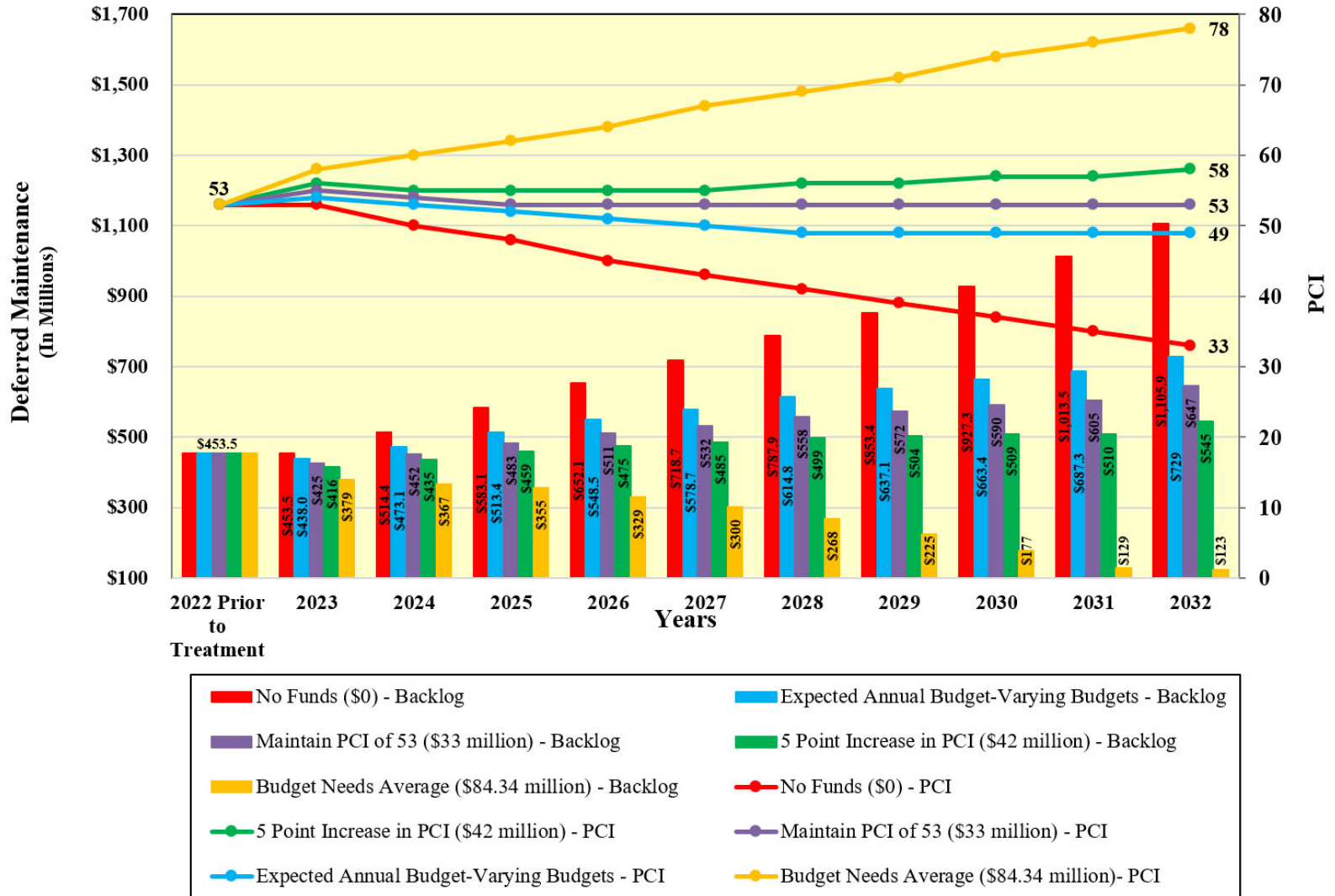


Figure 7

PCI & Deferred Maintenance Chart



RECOMMENDATIONS

Harris & Associates recommends that the Agency spend an annual maintenance budget of \$35 million. Spending this budget increases the PCI from a 53 to a 54 after 10 years and at the same time slows the growth of the deferred maintenance backlog.

The County should utilize cost effective treatments where appropriate, such as slurry/micro seals and crack seals and continue to evaluate emerging cost effective techniques such as thin-bonded wearing courses and rubberized overlays. Any maintenance and rehabilitation treatments that are performed should always be input into the MTC PMP software (Harris can do this at the agencies request).

Harris & Associates commends the County for its active participation in the pavement management program and recommends that the County continue to maintain its pavement management program in order to be eligible for federal grants and funding. Harris recommends that all arterial and collector roads be re-surveyed every two years and all residential roads every four years. The costs for the distress surveys should be included in the annual pavement management budget.

The County should also perform annual database updates that include:

- Reviewing and updating the decision tree (maintenance activities and unit costs)
- Updating the road network when roads are annexed or newly constructed
- Continuing to input maintenance and rehabilitation activities

The County should update its Finance Department with any changes or adjustments that have been made to the road network and subsystems (roads assets and pavement subsystems that have been acquired through annexation, deletion, etc.) for GASB-34 compliance.

The County should continue utilizing the StreetSaver Online GIS module or in-house GIS to assist in managing the roads within the County limits. GIS technology is very useful to spatially view tabular reports and data that are derived from the pavement management system including: scenarios, identification of maintenance and rehabilitation treatments, planning, maintenance and rehabilitation history, pavement condition index, etc.

The County of Sonoma's road network is currently in the range of MTC's "Good" condition category. To help maintain and or improve the current condition, certain projects have been recommended within the context of this report. Annual work program reports for the expected annual budgets can be found in Appendix II-E & F. These reports provide detailed listings of suggested maintenance projects for the County of Sonoma based on the overall PMP suggested needs funding and base annual budgets. The report also provides a first step in identifying segments to be treated under County of Sonoma's annual work programs.

LIMITS OF STUDY

It must be recognized that this report is limited to the existing pavement repairs. It does not include existing deficiencies for right-of-way concrete sidewalks, curb & gutter, drainage, trees, bus pads and non-structural improvements such as decorative crosswalks, medians, lighting and road furniture. Costs for these right-of-way repairs and improvements throughout the County would easily exceed the deferred maintenance costs (the cost of crucial maintenance work not performed in a specific year) identified in this report and can be identified and estimated separately in future reports.

The following recommendations generated by the Pavement Management Program are for planning

Sonoma County
2022 Pavement Management Program Update Final Report

purposes only. The resulting general recommendations are not intended to replace sound engineering judgment, which should dictate specific needs for an individual project. Draft project recommendations should be weighed against the actual approach the County wishes to utilize in scheduling the workloads for contracting purposes. Once a road segment is identified for repair by the program, a closer site visit and detailed project repair scope is required.

Maintenance and rehabilitation projects should be based on a combination of the system's recommendations weighed against the County's preferences, budget constraints, and other contributing factors. In addition, further refinements may be warranted from an engineering staff review of the pavement condition. For example, a particular pavement section may have been selected for a treatment in a given year but that work may need be postponed in order to coordinate activities with other planned work; such as utility replacement work.

MAINTENANCE STRATEGY DEVELOPMENT

Based on the results of the condition survey and input from the County, pavement maintenance/rehabilitation strategies were developed. A standard agreement at the outset was to identify the County's maintenance work program for the next ten (10) years (2022-2032), showing resource alternatives that affect the maintenance backlog and increase the overall condition of the pavement network.

Strategies have been recommended to try to come up with the most cost-effective work programs. A listing of the maintenance activities utilized in the strategy development can be found in Appendix III-C. Each activity represents the type of work that has been recommended for the long-term maintenance recommendations of the County's roads.

ANNUAL BUDGET PROJECTIONS

The budgeting process was approached with the following in mind: generate a work program for the next ten (10) years based upon actual road pavement conditions and determine the funding levels required to maintain and/or improve the current level (PCI) of overall condition.

Based on current and projected pavement maintenance needs, annual work plan program alternatives have been prepared. A detailed work plan program for the County's expected annual can be found in Appendix II-E.

The following section provides a description of the methodology and rationale utilized in determining the recommended actions identified in this report.

MAINTENANCE STRATEGY ASSIGNMENTS

The PCI is used by the program to schedule maintenance activities for each pavement segment. The program recommends a specific maintenance activity based on the PCI and budget constraints. The County has selected a series of maintenance activities to apply to the pavement network. The unit costs for each maintenance activity account for various construction costs including labor materials, design, for construction inspection and for contingency. Definitions of each maintenance activity are defined as below:

1. Crack Seals - A surface treatment generally utilized to prevent entry of water or other non compressible substances into the pavement.

Crack seals are used to fill individual pavement cracks to prevent entry of water or other non-compressible substances such as sand, dirt, rocks or weeds. Crack sealant is typically used on early stage longitudinal cracks, transverse cracks and reflection cracks. It is placed over the existing pavement surface and is typically applied at three (3) year intervals

2. Slurry Seals - A surface treatment generally utilized to provide new wearing surfaces and prevent water penetration of the pavement surface, thereby extending pavement life.

Slurry seals are surface treatments applied to pavements with minimal surface distress to provide new wearing surfaces and extend pavement life. A slurry seal generally consists of a mixture of conventional or latex-modified emulsified asphalt, well-graded fine aggregate, mineral filler and water. It is placed over the existing pavement surface and is typically applied at eight (8) year intervals.

3. Micro Surfacing – A surface treatment generally utilized to provide new wearing surfaces and prevent water penetration of the pavement surface, thereby extending pavement life.

Micro surfacing is a polymer-modified cold-mix paving system that begins as a mixture of dense-graded aggregate, asphalt emulsion, water, and mineral fillers. While conventional slurry seal is widely used as an economical treatment for sealing and extends the service life, micro surfacing has added capabilities including advanced polymers and other modern additives.

4. Chip Seal: - Chip seal is a pavement surface treatment that combines one or more layer(s) of asphalt with one or more layer(s) of fine aggregate.

Chip sealing is the application of a bituminous binder immediately followed by the application of an aggregate. The aggregate is then rolled to embed it into the binder. Multiple layers may be placed and various binder and aggregate types can be used to address specific distress modes or traffic situations

5. Hot-Mix Asphalt (HMA) Overlay - Thin hot mix asphalt (HMA) overlays are plant-mixed combinations of asphalt cement and aggregate placed over aging pavements as a pavement preservation treatment.

The liquid asphalt binds the rocks together in a strong but flexible pavement structure. The HMA is designed to seal and protect the existing pavement, to correct surface deficiencies, and to improve rideability and surface friction. HMA's are one of the most effective maintenance treatments for re-profiling and improving rideability. The mixes used for thin HMA overlays can be dense-graded, open-graded or stone matrix asphalt (SMA). Open-graded overlays allow surface water to drain away quickly, preventing hydroplaning and improving visibility in wet weather.

6. Full Depth Reclamation (FDR) – The process of rebuilding worn out asphalt pavements by recycling the existing roadway.

The old asphalt and base materials are pulverized, mixed with cement and water, and compacted to produce a strong, durable base for either an asphalt or concrete surface. Full-depth reclamation uses the old asphalt and base material for the new road. There's no need to haul in aggregate or haul out old material for disposal. Truck traffic is reduced, and there is

Sonoma County 2022 Pavement Management Program Update Final Report

little or no waste. The road performance is improved through better stabilization, building a stronger, low-maintenance road that will last for many years.

MAINTENANCE DECISIONS

Once the County has selected the appropriate maintenance activities and calculated unit costs, the “Maintenance Decision Tree” (a StreetSaver application that lists all the treatments and corresponding unit costs; found in Appendix III-C) was updated. This decision tree assigns appropriate treatments by the specific needs of the roads.

The decision tree lists costs associated with treatments on specific types of pavement according to the jurisdiction. StreetSaver® uses a decision tree to model the decision-making process that agencies follow to select a maintenance or rehabilitation strategy. The decision tree contains "branches" for each functional classification, surface type, and condition category. Jurisdictions can outline their maintenance and rehabilitation strategy, choosing a treatment for each branch.

After the decision tree was established, selected budgets and work assignments were generated for each work program on an annual basis. Using the MTC recommended pavement deterioration curve for each pavement surface type and functional class, the program calculated the PCI based on the condition survey; then depending on what category the PCI was in, a preventative maintenance or rehab treatment was selected based on the weighted effectiveness and available budget. Both current and future work requirements for each pavement segment within the County were then determined.

PAVEMENT MANAGEMENT PROGRAM REPORTS

This report contains a comprehensive assemblage of pavement management reports ranging from summary reports to annual maintenance and rehabilitation scheduled reports. These reports represent reasonable projections of pavement maintenance needs and performance based on the visual condition assessment, unit cost estimates, and pavement deterioration models.

It is important to note that pavement segment dimensions and surface area, along with the recommended treatment and repair costs presented in this report, are for initial planning purposes only and will be subject to project level evaluation, design, and cost estimation. This is noteworthy due to the "implied" accuracy of reporting length and width to the nearest foot, surface area to the nearest square foot, and treatment and repair unit costs and project estimates to the nearest penny and dollar, respectively.

SYSTEM MAINTENANCE

Harris & Associates recommends that the County continue developing annual maintenance plans while also working towards reducing the present backlog of rehabilitation projects.

In order to ensure that report outputs are accurate and credible, it is essential that the integrity of all data files be maintained. Prior to generating scenarios, all necessary updates to unit cost information and treatment data should be complete. In addition, the entire pavement network will have to be re-surveyed at regular intervals, as noted earlier in this report. This not only allows future work to be scheduled based on the most current condition data available, but it also provides County personnel with a means to more accurately monitor rates of pavement deterioration.

APPENDIX I

**PAVEMENT CONDITION INDEX (PCI) REPORT / REMAINING
SERVICE LIFE (RSL) REPORT**

Section PCI Listing Report

This report lists the Pavement Condition Index (PCI) for each pavement management section.

| | |
|--------------------------|--|
| Street Name: | Street Name |
| Street ID: | Street Identifier - 6 characters |
| Section ID: | Section Identifier – 6 characters |
| From: | Beginning of Section |
| To: | End of Section |
| Length: | Length of Section (LF) |
| Width: | Width of Section (LF) |
| Functional Class: | Type of Functional Class for Section |
| Surface Type: | Type of surface for Section |
| PCI: | Pavement Condition Index (PCI) number at time of calculation |
| PCI Date: | Date of Inspection or PCI calculation |

Section PCI/RSL Listing

Printed: 11/1/2022

| Street ID | Section ID | Road Name | From | To | Length | Width | Area | Functional Class | Surface Type | Current PCI | Remaining Life |
|-----------|------------|--------------------|------------------------------|----------------------------------|--------|-------|---------|---------------------------|--------------|-------------|----------------|
| 70092 | 1000 | A STREET/CHAPEL DR | FOOTHILL DR | END | 686 | 14 | 9,604 | L - Local (7) | A - AC | 4 | 0.00 |
| 78252 | 1000 | ABBEY LN | CORONATION DR | PARK ROYAL AVE | 528 | 22 | 11,616 | L - Local (7) | A - AC | 16 | 0.00 |
| 67020 | 1000 | ABERDEEN ST | INVERNESS AVE | END | 211 | 23 | 4,853 | L - Local (7) | A - AC | 13 | 0.00 |
| 78188 | 1000 | ABRAMSON RD | GUERNEVILLE RD | END | 1,848 | 13 | 24,024 | L - Local (7) | A - AC | 8 | 0.00 |
| 55002 | 1000 | ACACIA AVE | BURNDALE RD | RAMAL RD | 2,721 | 15 | 40,815 | L - Local (7) | A - AC | 7 | 0.00 |
| 56060A | 1000 | ACADEMY LN | END | MANZANITA RD | 792 | 19 | 15,048 | L - Local (7) | A - AC | 14 | 0.00 |
| 70100 | 1000 | ACREAGE LN | OCCIDENTAL CP MR RD | GRATON RD | 5,597 | 12 | 67,164 | L - Local (7) | A - AC | 29 | 1.32 |
| 66076 | 1000 | ADINE CT | SYLVIA DR | END | 792 | 22 | 17,424 | L - Local (7) | O - AC/AC | 96 | 38.38 |
| 76021 | 1000 | ADOBE CANYON RD | HWY 12 | END | 12,250 | 21 | 257,250 | L - Local (7) | A - AC | 68 | 18.86 |
| 5602 | 1000 | ADOBE RD | OLD REWOOD HWY N | RR CROSSING | 792 | 38 | 30,096 | MaC - Major Collector (5) | O - AC/AC | 82 | 25.95 |
| 5602 | 1017 | ADOBE RD | RR CROSSING | PETALUMA HILL RD | 1,320 | 24 | 31,680 | MaC - Major Collector (5) | O - AC/AC | 82 | 25.95 |
| 5602 | 1042 | ADOBE RD | PETALUMA HILL RD | DAVIS LN | 2,218 | 24 | 53,232 | MaC - Major Collector (5) | O - AC/AC | 79 | 24.05 |
| 5602 | 1084 | ADOBE RD | DAVIS LN | JACOBSEN LN | 2,746 | 24 | 65,904 | MaC - Major Collector (5) | O - AC/AC | 83 | 26.96 |
| 5602 | 1136 | ADOBE RD | JACOBSEN LN | CORONA RD / HARDIN LN | 4,382 | 24 | 105,168 | MaC - Major Collector (5) | O - AC/AC | 84 | 28.01 |
| 5602 | 1219 | ADOBE RD | CORONA RD / HARDIN LN | LYNCH RD | 4,330 | 28 | 121,240 | MaC - Major Collector (5) | O - AC/AC | 81 | 25.19 |
| 5602 | 1301 | ADOBE RD | LYNCH RD | SONOMA MOUNTAIN RD | 2,165 | 42 | 90,930 | MaC - Major Collector (5) | O - AC/AC | 70 | 17.37 |
| 5602 | 1342 | ADOBE RD | SONOMA MOUNTAIN RD | EAST WASHINGTON ST | 4,382 | 42 | 184,044 | MaC - Major Collector (5) | O - AC/AC | 63 | 13.17 |
| 5602 | 1425 | ADOBE RD | EAST WASHINGTON ST | CASA GRANDE AVE | 8,290 | 39 | 323,310 | MaC - Major Collector (5) | O - AC/AC | 75 | 20.96 |
| 5602 | 1582 | ADOBE RD | CASA GRANDE AVE | FRATES RD | 2,376 | 39 | 92,664 | MaC - Major Collector (5) | O - AC/AC | 73 | 19.74 |
| 5602 | 1627 | ADOBE RD | FRATES RD | HWY 116 / STAGE GULCH RD | 16,996 | 39 | 662,844 | MaC - Major Collector (5) | O - AC/AC | 82 | 24.24 |
| 66029 | 1000 | ADOBE WAY | MOON MOUNTAIN WAY | END | 581 | 25 | 14,525 | L - Local (7) | A - AC | 13 | 0.00 |
| 88173 | 1000 | AERO DR | END | AIRPORT BLVD | 957 | 40 | 38,280 | L - Local (7) | A - AC | 62 | 16.73 |
| 66001 | 1000 | AGUA CALIENTE RD | STATE HWY 12 | PARK AVE | 1,545 | 20 | 30,900 | L - Local (7) | A - AC | 92 | 42.85 |
| 6601 | 1000 | AGUA CALIENTE RD | ARNOLD DR | SONOMA HWY RTE 12 | 4,435 | 40 | 177,400 | MiA - Minor Arterial (4) | O - AC/AC | 80 | 19.30 |
| 8803A | 1020 | AIRPORT BLVD | ORDINANCE RD / FLIGHTLINE DR | SKYLANE BLVD / NORTH LAUGHLIN RD | 739 | 40 | 29,560 | L - Local (7) | A - AC | 60 | 14.58 |
| 8803A | 1034 | AIRPORT BLVD | N LAUGHLIN RD | BRICKWAY BLVD | 2,066 | 63 | 130,158 | MaC - Major Collector | O - AC/AC | 65 | 14.71 |

| Street ID | Section ID | Road Name | From | To | Length | Width | Area | Functional Class (5) | Surface Type | Current PCI | Remaining Life |
|-----------|------------|---------------------|------------------------------|--------------------------------|--------|-------|---------|------------------------------|--------------|----------------|-------------------|
| 8803A | 1073 | AIRPORT BLVD | BRICKWAY BLVD | RAILROAD TRACKS | 2,218 | 56 | 124,208 | MaC - Major Collector (5) | O - AC/AC | 76 | 20.74 |
| 8803A | 1115 | AIRPORT BLVD | RAILROAD TRACKS | MARK WEST STATION RD | 1,742 | 69 | 120,198 | MaC - Major Collector (5) | O - AC/AC | 78 | 22.72 |
| 8803A | 1148 | AIRPORT BLVD | MARK WEST STATION RD | BEGIN 101 OVERPASS (WEST END) | 950 | 31 | 29,450 | MaC - Major Collector (5) | O - AC/AC | 84 | 28.12 |
| 8803A | 1163 | AIRPORT BLVD | BEGIN OVERPASS (WEST END) | END OVERPASS (EAST END) | 370 | 37 | 13,690 | MaC - Major Collector (5) | C - AC/PCC | 93 | 29.67 |
| 8803A | 1170 | AIRPORT BLVD | END OVERPASS | FULTON RD | 1,426 | 37 | 52,762 | MaC - Major Collector (5) | A - AC | 82 | 16.77 |
| 8803A | 1200 | AIRPORT BLVD | FULTON RD | OLD REDWOOD HWY | 1,848 | 56 | 103,488 | MaC - Major Collector (5) | O - AC/AC | 83 | 26.75 |
| 8803A | 1235 | AIRPORT BLVD | OLD REDWOOD HWY | FAUGHT RD | 950 | 56 | 53,200 | L - Local (7) | A - AC | 34 | 3.17 |
| 68034 | 1000 | AIRPORT RD | HELMAN LN | END | 1,214 | 14 | 16,996 | L - Local (7) | A - AC | 9 | 0.00 |
| 78217B | 2000 | ALBA LN | END | OLD REDWOOD HIGHWAY | 2,218 | 12 | 26,616 | L - Local (7) | A - AC | 11 | 0.00 |
| 56125 | 1000 | ALBERCA RD | LOS ROBLES DR | CALLE DEL ARROYO | 686 | 20 | 13,720 | L - Local (7) | A - AC | 33 | 2.66 |
| 68027 | 1000 | ALDER AVE | 335' N/O FORD LN | HELMAN LANE | 950 | 18 | 17,100 | L - Local (7) | A - AC | 9 | 0.00 |
| 70118 | 1000 | ALDER RD | HELLER ST | WILLOW RD | 1,650 | 20 | 33,000 | L - Local (7) | A - AC | 69 | 19.60 |
| 88229 | 1000 | ALEXANDER DAVID CT | MARK WEST SPRINGS RD | END | 330 | 32 | 10,560 | L - Local (7) | A - AC | 90 | 40.74 |
| 9902 | 1007 | ALEXANDER VALLEY RD | HEALDSBURG AVE | LYTTON STATION RD | 6,442 | 26 | 167,492 | MaC - Major Collector (5) | O - AC/AC | 80 | 23.34 |
| 9902 | 1121 | ALEXANDER VALLEY RD | LYTTON STATION RD | WEST SODA ROCK LN | 6,442 | 25 | 161,050 | MaC - Major Collector (5) | O - AC/AC | 82 | 24.55 |
| 9902 | 1251 | ALEXANDER VALLEY RD | WEST SODA ROCK LN | JIMTOWN BRIDGE 20C-006 (BEGIN) | 634 | 28 | 17,752 | MaC - Major Collector (5) | O - AC/AC | 84 | 25.73 |
| 9902 | 1263 | ALEXANDER VALLEY RD | BEGIN BRIDGE (SW ABUTMENT) | END BRIDGE (NE ABUTMENT) | 1,426 | 25 | 35,650 | MaC - Major Collector (5) | C - AC/PCC | 93 | 29.56 |
| 9902 | 1290 | ALEXANDER VALLEY RD | JIMTOWN BRIDGE 20C-006 (END) | HWY 128 | 2,798 | 30 | 83,940 | MaC - Major Collector (5) | O - AC/AC | 83 | 25.15 |
| 61013 | 1000 | ALLEEN AVE | KEEFE AVE | LUCILLE AVE | 370 | 14 | 5,180 | L - Local (7) | A - AC | 73 | 21.98 |
| 55015 | 1000 | ALLEN RD | END | BURNDALE RD | 300 | 18 | 5,400 | L - Local (7) | A - AC | 10 | 0.00 |
| 88219 | 1000 | ALMAR PKWY | WESTWIND BLVD | BRICKWAY BLVD | 898 | 27 | 24,246 | L - Local (7) | A - AC | 75 | 23.27 |
| 56173 | 1000 | ALMERIA DR | END | TEMELEC CIRCLE | 317 | 32 | 10,144 | L - Local (7) | A - AC | 10 | 0.00 |
| 56173 | 1006 | ALMERIA DR | TEMELEC CIRCLE | ARNOLD DR | 370 | 48 | 17,760 | L - Local (7) | A - AC | 15 | 0.00 |
| 87001 | 1000 | ALPINE RD | CALISTOGA RD | END | 4,570 | 16 | 73,120 | L - Local (7) | O - AC/AC | 96 | 38.38 |
| 70077 | 1000 | ALPINE TERR | DELTA WAY | HIGHLAND TERRACE | 792 | 12 | 9,504 | L - Local (7) | A - AC | 35 | 3.53 |
| 80058 | 1000 | ALTA CANYON FOUR | CANYON FOUR RD | END | 792 | 12 | 9,504 | L - Local (7) | A - AC | 2 | 0.00 |

| Street ID | Section ID | Road Name | From | To | Length | Width | Area | Functional Class | Surface Type | Current PCI | Remaining Life |
|-----------|------------|---------------|--|---|--------|-------|---------|---------------------------|--------------|-------------|----------------|
| 67016 | 1000 | ALTA MONTE DR | CRANE CANYON RD | END | 1,584 | 26 | 41,184 | L - Local (7) | A - AC | 57 | 13.06 |
| 70071 | 1000 | ALTA WAY | SOUTH ST | VINE ST | 581 | 10 | 5,810 | L - Local (7) | A - AC | 44 | 7.32 |
| 78221 | 1000 | ALTON LN | END | FULTON RD | 3,485 | 18 | 62,730 | L - Local (7) | A - AC | 3 | 0.00 |
| 88104 | 1000 | ALYSSUM CT | ROSEMARY LN | END | 433 | 32 | 13,856 | L - Local (7) | A - AC | 36 | 3.98 |
| 77088 | 1016 | ANDERSON DR | S.R. CITY LIMITS | END | 875 | 23 | 20,125 | L - Local (7) | A - AC | 0 | 0.00 |
| 79071 | 1000 | ANDERSON RD | COVEY RD | END | 3,326 | 33 | 109,758 | L - Local (7) | A - AC | 41 | 5.78 |
| 0301 | 1000 | ANNAPOLIS RD | HWY 1 | BEGIN BRIDGE 20C-014 (WEST ABUTMENT) | 6,811 | 27 | 183,897 | MaC - Major Collector (5) | A - AC | 73 | 12.76 |
| 0301 | 1129 | ANNAPOLIS RD | BEGIN BRIDGE | END BRIDGE | 475 | 30 | 14,250 | MaC - Major Collector (5) | C - AC/PCC | 91 | 28.99 |
| 0301 | 1138 | ANNAPOLIS RD | END BRIDGE NO. 20C-014 (EAST ABUTMENT) | BEGIN BRIDGE NO. 20C-015 (SOUTH ABUTMENT) | 1,109 | 36 | 39,924 | MaC - Major Collector (5) | A - AC | 92 | 21.87 |
| 0301 | 1159 | ANNAPOLIS RD | BEGIN BRIDGE (SOUTH ABUTMENT) | END BRIDGE (NORTH ABUTMENT) | 581 | 30 | 17,430 | MaC - Major Collector (5) | C - AC/PCC | 93 | 29.64 |
| 0301 | 1170 | ANNAPOLIS RD | END BRIDGE 20C-015 (NORTH ABUTMENT) | MILE MARKER 13.00 | 6,864 | 25 | 171,600 | MaC - Major Collector (5) | A - AC | 41 | 3.31 |
| 0301 | 1300 | ANNAPOLIS RD | MILE MARKER 13.00 | MILE MARKER 14.00 | 5,280 | 23 | 121,440 | MaC - Major Collector (5) | A - AC | 40 | 3.08 |
| 0301 | 1400 | ANNAPOLIS RD | MILE MARKER 14.00 | MILE MARKER 15.00 | 5,280 | 25 | 132,000 | MaC - Major Collector (5) | A - AC | 43 | 3.78 |
| 0301 | 1500 | ANNAPOLIS RD | MILE MARKER 15.00 | HORICON SCHOOL | 6,380 | 24 | 153,120 | MaC - Major Collector (5) | A - AC | 55 | 6.66 |
| 0301 | 1636 | ANNAPOLIS RD | HORICON SCHOOL | SODA SPRINGS RD | 6,802 | 25 | 170,050 | MaC - Major Collector (5) | A - AC | 53 | 6.10 |
| 0301 | 1757 | ANNAPOLIS RD | SODA SPRINGS RD | ROAD TO DUMP | 5,702 | 29 | 165,358 | MaC - Major Collector (5) | A - AC | 49 | 5.29 |
| 0301 | 1865 | ANNAPOLIS RD | ROAD TO DUMP | BEGIN STEEL BRIDGE (WEST ABUTMENT) | 5,597 | 30 | 167,910 | MaC - Major Collector (5) | A - AC | 57 | 7.24 |
| 0301 | 1971 | ANNAPOLIS RD | BEGIN BRIDGE (WEST ABUTMENT) | END BRIDGE (EAST ABUTMENT) | 106 | 30 | 3,180 | MaC - Major Collector (5) | C - AC/PCC | 86 | 26.85 |
| 0301 | 1973 | ANNAPOLIS RD | END STEEL BRIDGE (EAST ABUTMENT) | ENTRANCE TO RD YARD | 3,802 | 28 | 106,456 | MaC - Major Collector (5) | A - AC | 59 | 7.85 |
| 0301 | 2045 | ANNAPOLIS RD | ENTRANCE TO ROAD YARD | PM 22.16 / ENTRANCE TO PG&E | 9,029 | 30 | 270,870 | MaC - Major Collector (5) | A - AC | 68 | 10.85 |
| 0301 | 2216 | ANNAPOLIS RD | PM 22.16 / ENTRANCE TO PG&E | STEWARTS PT SKAGGS SPGS RD | 8,712 | 30 | 261,360 | MaC - Major Collector (5) | A - AC | 67 | 10.49 |
| 68161 | 994 | ANTEEO WAY | DEAD END | PM 10.100 | 844 | 36 | 30,384 | L - Local (7) | A - AC | 40 | 5.41 |
| 56253 | 1000 | ANTHONY CT | HAPPY LN | END | 106 | 32 | 3,392 | L - Local (7) | A - AC | 42 | 5.94 |
| 56153 | 1000 | ANZA CT | ANZA DR | END | 158 | 58 | 9,164 | L - Local (7) | A - AC | 27 | 0.54 |

| Street ID | Section ID | Road Name | From | To | Length | Width | Area | Functional Class | Surface Type | Current PCI | Remaining Life |
|-----------|------------|--------------------|-------------------------------|-----------------------------|--------|-------|---------|---------------------------|--------------|-------------|----------------|
| 56154 | 0998 | ANZA DR | SAN JACINTO DR | RIVERSIDE DR | 634 | 32 | 20,288 | L - Local (7) | A - AC | 16 | 0.00 |
| 79093 | 1000 | APPLE BLOSSOM LN | HWY 116 | END | 1,531 | 27 | 41,337 | L - Local (7) | A - AC | 11 | 0.00 |
| 55061 | 1000 | APPLE VALLEY RD | LOVALL VALLEY RD | LOVALL VALLEY RD | 1,109 | 22 | 24,398 | L - Local (7) | A - AC | 6 | 0.00 |
| 68166 | 1000 | APRICOT LN | NEWMARK DR | END | 370 | 33 | 12,210 | L - Local (7) | A - AC | 79 | 25.79 |
| 88122 | 1000 | APTOS CT | END | PACIFIC HEIGHTS DR | 317 | 32 | 10,144 | L - Local (7) | O - AC/AC | 95 | 38.17 |
| 56051 | 1000 | ARBOR AVE | RAILROAD AVE | RIVERSIDE DR | 950 | 22 | 20,900 | L - Local (7) | A - AC | 6 | 0.00 |
| 56052 | 2000 | ARBOR AVE | ARNOLD DR | NIKKI DR | 845 | 34 | 28,730 | L - Local (7) | A - AC | 41 | 5.66 |
| 78285 | 1000 | ARCADIA DR | PIEZZI RD | END | 1,003 | 36 | 36,108 | L - Local (7) | A - AC | 36 | 3.84 |
| 78267 | 1000 | ARDEN WAY | END | PM 10.13 | 720 | 22 | 15,840 | L - Local (7) | A - AC | 9 | 0.00 |
| 89004 | 1000 | ARGONNE WAY | TRENTON RD | RIVER RD | 3,802 | 14 | 53,228 | L - Local (7) | A - AC | 16 | 0.00 |
| 56237 | 1000 | ARKAY CT | END | SOLANO AVE | 686 | 40 | 27,440 | L - Local (7) | A - AC | 15 | 0.00 |
| 68090 | 1000 | ARLINGTON AVE | SOUTH END | NORTH END | 3,432 | 19 | 65,208 | L - Local (7) | A - AC | 17 | 0.00 |
| 80130 | 1000 | ARMSTRONG CT | BROOKDALE DR | ARMSTRONG WOODS RD | 370 | 30 | 11,100 | L - Local (7) | A - AC | 27 | 0.61 |
| 80131 | 1185 | ARMSTRONG WOODS RD | SWEETWATER SPRINGS RD | PARK ENTRANCE BOOTH | 2,218 | 29 | 64,322 | MaC - Major Collector (5) | A - AC | 76 | 14.04 |
| 80131 | 1227 | ARMSTRONG WOODS RD | PARK ENTRANCE BOOTH | BEGIN UP-HILL SECTION | 4,066 | 18 | 73,188 | MaC - Major Collector (5) | A - AC | 17 | 0.00 |
| 80131 | 1304 | ARMSTRONG WOODS RD | BEGIN UPHILL SECTION | END COUNTY MAINTENANCE | 10,613 | 13 | 137,969 | MaC - Major Collector (5) | A - AC | 50 | 5.56 |
| 8902B | 1000 | ARMSTRONG WOODS RD | HWY. 116 | WOODLAND DR | 475 | 45 | 21,375 | MaC - Major Collector (5) | O - AC/AC | 69 | 16.76 |
| 8902B | 1009 | ARMSTRONG WOODS RD | WOODLAND DR | LAUGHLIN RD | 3,590 | 42 | 150,780 | MaC - Major Collector (5) | O - AC/AC | 76 | 20.90 |
| 8902B | 1078 | ARMSTRONG WOODS RD | LAUGHLIN RD | RIO NIDO RD | 3,643 | 40 | 145,720 | MaC - Major Collector (5) | O - AC/AC | 75 | 20.29 |
| 8902B | 1145 | ARMSTRONG WOODS RD | END OVERLAY RD | SWEETWATER SPR RD | 2,100 | 33 | 69,300 | MaC - Major Collector (5) | A - AC | 79 | 15.37 |
| 88106 | 1000 | ARNICA WAY | FIRELIGHT DR | END | 1,267 | 32 | 40,544 | L - Local (7) | A - AC | 64 | 16.74 |
| 5603 | 1005 | ARNOLD DR | HWY 116 | WATMAUGH RD | 2,323 | 42 | 97,566 | MiA - Minor Arterial (4) | O - AC/AC | 73 | 18.22 |
| 5603 | 1049 | ARNOLD DR | WATMAUGH RD | MISSION DRIVE | 2,270 | 42 | 95,340 | MiA - Minor Arterial (4) | O - AC/AC | 70 | 15.82 |
| 5603 | 1096 | ARNOLD DR | MISSION DR | ALMERIA DR | 1,162 | 42 | 48,804 | MiA - Minor Arterial (4) | O - AC/AC | 71 | 16.53 |
| 5603 | 1114 | ARNOLD DR | ALMERIA DR | SPERRING RD | 3,696 | 42 | 155,232 | MiA - Minor Arterial (4) | O - AC/AC | 79 | 21.90 |
| 5603 | 1184 | ARNOLD DR | SPERRING RD | BEGIN CARRIGER CRK BRIDGE | 3,119 | 40 | 124,760 | MiA - Minor Arterial (4) | O - AC/AC | 84 | 25.63 |
| 5603 | 1241 | ARNOLD DR | CARRIGER CREEK - BEGIN BRIDGE | CARRIGER CREEK - END BRIDGE | 102 | 40 | 4,080 | L - Local (7) | P - PCC | 89 | 66.06 |
| 5603 | 1245 | ARNOLD DR | END CARRIGER CRK BRIDGE | PETALUMA AVE | 2,006 | 40 | 80,240 | MiA - Minor Arterial (4) | O - AC/AC | 81 | 22.46 |

| Street ID | Section ID | Road Name | From | To | Length | Width | Area | Functional Class | Surface Type | Current PCI | Remaining Life |
|-----------|------------|---------------------|--|--|--------|-------|---------|---------------------------|--------------|-------------|----------------|
| 5603 | 1283 | ARNOLD DR | PETALUMA AVE | CRAIG AVE | 5,333 | 40 | 213,320 | MiA - Minor Arterial (4) | O - AC/AC | 82 | 23.47 |
| 5603 | 1384 | ARNOLD DR | CRAIG AVE | BOYES BLVD | 2,218 | 40 | 88,720 | MiA - Minor Arterial (4) | O - AC/AC | 66 | 13.49 |
| 5603 | 1426 | ARNOLD DR | BOYES BLVD | COUNTRY CLUB DR | 1,531 | 27 | 41,337 | MiA - Minor Arterial (4) | O - AC/AC | 70 | 15.85 |
| 5603 | 1455 | ARNOLD DR | COUNTRY CLUB DR | AGUA CALIENTE RD | 2,429 | 27 | 65,583 | MiA - Minor Arterial (4) | O - AC/AC | 77 | 20.98 |
| 5603 | 1501 | ARNOLD DR | AGUA CALIENTE RD | SOBRE VISTA RD | 3,960 | 36 | 142,560 | MaC - Major Collector (5) | O - AC/AC | 60 | 12.20 |
| 5603 | 1576 | ARNOLD DR | SOBRE VISTA RD | MADRONE RD | 3,379 | 28 | 94,612 | MaC - Major Collector (5) | O - AC/AC | 75 | 20.16 |
| 5603 | 1640 | ARNOLD DR | MADRONE RD | MARTIN ST | 2,270 | 36 | 81,720 | MaC - Major Collector (5) | A - AC | 67 | 10.48 |
| 5603 | 1683 | ARNOLD DR | MARTIN ST | BEGIN BRIDGE / SONOMA CREEK | 2,870 | 46 | 132,020 | MaC - Major Collector (5) | A - AC | 59 | 7.84 |
| 5603 | 1738 | ARNOLD DR | SONOMA CREEK BRIDGE - SOUTH ABUTMENT | SONOMA CREEK BRIDGE - NORTH ABUTMENT | 140 | 26 | 3,640 | MaC - Major Collector (5) | C - AC/PCC | 18 | 0.00 |
| 5603 | 1740 | ARNOLD DR | END BRIDGE | HILL RD | 3,274 | 39 | 127,686 | MaC - Major Collector (5) | O - AC/AC | 62 | 12.13 |
| 5603 | 1802 | ARNOLD DR | HILL RD | BRIDGE AT SONOMA CREEK (WEST ABUTMENT) | 1,400 | 28 | 39,200 | MaC - Major Collector (5) | O - AC/AC | 50 | 7.87 |
| 5603 | 1836 | ARNOLD DR | BRIDGE AT SONOMA CREEK (WEST ABUTMENT) | BRIDGE AT SONOMA CREEK (EAST ABUTMENT) | 158 | 32 | 5,056 | MaC - Major Collector (5) | C - AC/PCC | 9 | 0.00 |
| 5603 | 1839 | ARNOLD DR | END BRIDGE | GIBSON ST | 2,323 | 26 | 60,398 | MaC - Major Collector (5) | O - AC/AC | 83 | 27.21 |
| 5603 | 1883 | ARNOLD DR | GIBSON ST | HWY 12 | 2,482 | 41 | 101,762 | MaC - Major Collector (5) | O - AC/AC | 83 | 27.21 |
| 5604 | 1005 | ARNOLD DR | HWY 116 | ARNOLD DR 5603 | 544 | 24 | 13,056 | MiA - Minor Arterial (4) | O - AC/AC | 85 | 22.69 |
| 79289 | 1000 | ARROYO CT | SHIRLEY ST | END | 106 | 72 | 7,632 | L - Local (7) | A - AC | 72 | 21.37 |
| 56070 | 2000 | ARROYO RD | HWY 12 | VALLEJO AVE | 634 | 15 | 9,510 | L - Local (7) | A - AC | 16 | 0.00 |
| 56071 | 1000 | ARROYO RD | VALLEJO AVE | PM 10.19 | 1,003 | 20 | 20,060 | L - Local (7) | A - AC | 11 | 0.00 |
| 56071 | 1019 | ARROYO RD | PM 10.19 | CALLE DEL MONTE | 158 | 20 | 3,160 | L - Local (7) | A - AC | 15 | 0.00 |
| 88030 | 1000 | ASCOT DR | OLD REDWOOD HWY | PM 10.10 | 528 | 34 | 17,952 | L - Local (7) | A - AC | 83 | 28.34 |
| 88030 | 1010 | ASCOT DR | S/O FAIRLIE DR | OLD REDWOOD HWY | 686 | 34 | 23,324 | L - Local (7) | A - AC | 84 | 28.96 |
| 78016 | 1000 | ASH DR | END | END | 743 | 25 | 18,575 | L - Local (7) | O - AC/AC | 96 | 38.38 |
| 79090 | 1000 | ASHLEY CT | JAHN DR | END | 211 | 22 | 4,642 | L - Local (7) | A - AC | 7 | 0.00 |
| 10003 | 0992 | ASTI POST OFFICE RD | HWY 101 RAMPS | HWY 101 RAMPS | 422 | 43 | 18,146 | L - Local (7) | A - AC | 93 | 33.52 |
| 10003 | 1000 | ASTI POST OFFICE RD | HWY 101 RAMPS | ASTI RD | 634 | 43 | 27,262 | MaC - Major Collector (5) | A - AC | 39 | 2.88 |
| 0902C | 1061 | ASTI RD | ZANZI LN | WASHINGTON SCHOOL | 8,237 | 30 | 247,110 | L - Local (7) | A - AC | 58 | 13.49 |

| Street ID | Section ID | Road Name | From | To RD | Length | Width | Area | Functional Class | Surface Type | Current PCI | Remaining Life |
|-----------|------------|--------------------|---|-----------------------------------|--------|-------|---------|---------------------------|--------------|----------------|-------------------|
| 0902C | 1217 | ASTI RD | WASHINGTON SCHOOL RD | ASTI STORE RD | 2,112 | 32 | 67,584 | L - Local (7) | O - AC/AC | 68 | 21.58 |
| 0902C | 1257 | ASTI RD | ASTI STORE RD | THERESA DR | 6,072 | 33 | 200,376 | MaC - Major Collector (5) | O - AC/AC | 56 | 10.41 |
| 0902C | 1372 | ASTI RD | THERESA DR | CITY LIMITS CLOVER | 7,075 | 33 | 233,475 | L - Local (7) | A - AC | 48 | 8.73 |
| 0902C | 1526 | ASTI RD | CITY LIMIT (JUST PAST SANTANA DR) | CITY LIMIT (350' BEFORE R/R XING) | 2,376 | 33 | 78,408 | L - Local (7) | A - AC | 41 | 5.78 |
| 10002 | 1000 | ASTI STORE RD | ASTI RD | ASTI RD | 711 | 12 | 8,532 | L - Local (7) | A - AC | 25 | 0.00 |
| 79097 | 1000 | ATHENA CT | MARYANNIS DR | END | 264 | 20 | 5,280 | L - Local (7) | A - AC | 0 | 0.00 |
| 79016 | 1000 | ATKINSON RD | HWY 116 | CURVE | 1,003 | 14 | 14,042 | L - Local (7) | A - AC | 15 | 0.00 |
| 79016 | 1019 | ATKINSON RD | CURVE | END | 686 | 17 | 11,662 | L - Local (7) | A - AC | 28 | 0.99 |
| 7101 | 1000 | AUSTIN CREEK RD | HWY 116 | SILVIA DR | 6,917 | 20 | 138,340 | L - Local (7) | O - AC/AC | 77 | 27.68 |
| 7101 | 1131 | AUSTIN CREEK RD | SILVIA DR | CAZADERO HWY | 12,144 | 20 | 242,880 | L - Local (7) | O - AC/AC | 21 | 0.00 |
| 81008 | 1347 | AUSTIN CREEK RD | CAZADERO HWY | 1-LANE STEEL BRIDGE (20C0423) | 10,507 | 14 | 147,098 | L - Local (7) | A - AC | 15 | 0.00 |
| 81008 | 1546 | AUSTIN CREEK RD | 1-LANE STEEL BRIDGE (20C0423) | CAZADERO HWY | 5,491 | 11 | 60,401 | L - Local (7) | A - AC | 14 | 0.00 |
| 56224 | 1000 | AVENDIA BARBERA | AVENDIA SEBASTIANI | AVENDIA SEBASTIANI | 1,584 | 32 | 50,688 | L - Local (7) | A - AC | 19 | 0.00 |
| 56224 | 1030 | AVENDIA BARBERA | AVENIDA SEBASTIANI | END | 792 | 32 | 25,344 | L - Local (7) | A - AC | 28 | 0.86 |
| 56228 | 1000 | AVENIDA SEBASTIANI | VIA COLOMBARD | ARNOLD DR | 1,901 | 32 | 60,832 | L - Local (7) | A - AC | 23 | 0.00 |
| 89092A | 1000 | AVIATION BLVD | END (GATE) | END (BARRICADE) | 1,050 | 41 | 43,050 | L - Local (7) | A - AC | 39 | 5.18 |
| 89092B | 1031 | AVIATION BLVD | BRICKWAY BLVD. | CONCOURSE BLVD. | 1,414 | 38 | 53,732 | L - Local (7) | A - AC | 57 | 13.88 |
| 89092C | 1058 | AVIATION BLVD | CONCORSE BLVD | AIRPORT BLVD | 3,010 | 38 | 114,380 | L - Local (7) | A - AC | 49 | 9.64 |
| 89092C | 1115 | AVIATION BLVD | AIRPORT BLVD | END | 792 | 37 | 29,304 | L - Local (7) | A - AC | 60 | 14.62 |
| 80132 | 1000 | AZURE WAY | RIO NIDO RD | END LOOP | 634 | 10 | 6,340 | L - Local (7) | A - AC | 2 | 0.00 |
| 70044 | 3000 | B ST | HWY 116 | FOOTHILL DR | 370 | 18 | 6,660 | L - Local (7) | A - AC | 88 | 31.29 |
| 71038 | 2000 | B ST | HWY 116 | END | 528 | 20 | 10,560 | L - Local (7) | A - AC | 11 | 0.00 |
| 88014 | 1000 | B ST | SECOND ST | FULTON RD | 317 | 28 | 8,876 | L - Local (7) | A - AC | 20 | 0.00 |
| 88014 | 1006 | B ST | FULTON RD | SOMERS ST | 264 | 28 | 7,392 | L - Local (7) | A - AC | 62 | 15.65 |
| 99012A | 1006 | BAILACHE AVE | HEALDSBURG CITY LIMIT (320' E/O HEALDSBURG AVE) | RIO LINDO AVE | 9,926 | 24 | 238,224 | L - Local (7) | A - AC | 73 | 21.97 |
| 88111 | 1000 | BAILE DE CIERVOS | END | CARRIAGE LN. | 475 | 32 | 15,200 | L - Local (7) | A - AC | 52 | 11.18 |
| 57031 | 1000 | BAILEY AVE | FAIR AVE | PETALUMA AVE | 2,693 | 26 | 70,018 | L - Local (7) | A - AC | 48 | 8.66 |
| 56067 | 2000 | BAINES AVE | VALLEJO AVE | CENTRAL AVE | 739 | 22 | 16,258 | L - Local (7) | A - AC | 16 | 0.00 |
| 56068 | 1000 | BAINES AVE | FIRST AVE | VALLEJO AVE | 686 | 24 | 16,464 | L - Local (7) | A - AC | 7 | 0.00 |
| 77024 | 1034 | BAIRD RD | 400' N/O RINCON AVE (SR CITY LIMIT) | HARVILLE RD | 898 | 22 | 19,756 | L - Local (7) | A - AC | 60 | 15.62 |

| Street ID | Section ID | Road Name | From | To | Length | Width | Area | Functional Class | Surface Type | Current PCI | Remaining Life |
|-----------|------------|-------------------|-----------------------|------------------|--------|-------|---------|---------------------------|--------------|-------------|----------------|
| 69014 | 1000 | BAKER LN | END COUNTY MAINTAINED | BLOOMFIELD RD | 4,282 | 15 | 64,230 | L - Local (7) | A - AC | 15 | 0.00 |
| 71033 | 1000 | BALBOA AVE | WILLIG DR | END | 1,056 | 12 | 12,672 | L - Local (7) | A - AC | 68 | 18.95 |
| 66009 | 1000 | BALSAM AVE | HWY 12 | FETTERS AVE | 792 | 20 | 15,840 | L - Local (7) | A - AC | 75 | 23.14 |
| 67012 | 1000 | BALSAM ST | BIRCH DR | PONDEROSA DR | 634 | 23 | 14,582 | L - Local (7) | A - AC | 10 | 0.00 |
| 57053 | 1000 | BANNON LN | END | ADOBE RD | 1,109 | 18 | 19,962 | L - Local (7) | A - AC | 11 | 0.00 |
| 09033 | 1000 | BANTI LN | END | GEYSERVILLE AVE | 950 | 40 | 38,000 | L - Local (7) | A - AC | 61 | 15.06 |
| 68145 | 1000 | BARBARA DR | ROBIN WAY | MOORLAND AVE | 528 | 33 | 17,424 | L - Local (7) | A - AC | 7 | 0.00 |
| 69018 | 2000 | BARBARA DR | INDUSTRIAL AVE | KELLY AVE | 1,901 | 29 | 55,129 | L - Local (7) | A - AC | 55 | 11.97 |
| 79017 | 1000 | BARCAGLIA RD | STATE HIGHWAY 116 | END | 1,162 | 9 | 10,458 | L - Local (7) | A - AC | 0 | 0.00 |
| 56254 | 1000 | BARCELONA DR | SIESTA WAY | END | 1,478 | 32 | 47,296 | L - Local (7) | A - AC | 22 | 0.00 |
| 66082 | 1000 | BARDY RD | OLD BENNETT RIDGE RD | BENNETT RIDGE RD | 7,128 | 25 | 178,200 | L - Local (7) | O - AC/AC | 96 | 38.38 |
| 79018 | 1000 | BARLOW LN | MILL STATION RD | OCCIDENTAL RD | 5,544 | 16 | 88,704 | L - Local (7) | A - AC | 17 | 0.00 |
| 78225A | 1068 | BARNES RD | DENNIS LN | RIVER RD | 5,069 | 23 | 116,587 | L - Local (7) | O - AC/AC | 86 | 32.64 |
| 69011 | 2000 | BARNETT VALLEY RD | BURNSIDE RD (WEST) | LYNN ROAD | 4,360 | 18 | 78,480 | L - Local (7) | A - AC | 15 | 0.00 |
| 69011 | 2082 | BARNETT VALLEY RD | LYNN ROAD | KENNEDY RD | 5,861 | 18 | 105,498 | L - Local (7) | A - AC | 16 | 0.00 |
| 6906 | 1000 | BARNETT VALLEY RD | BURNSIDE RD (WEST) | BODEGA HWY | 11,246 | 17 | 185,216 | L - Local (7) | A - AC | 94 | 33.75 |
| 70133 | 1000 | BARRANCA WAY | MIDDLE TERRACE | END | 195 | 8 | 1,560 | L - Local (7) | A - AC | 82 | 27.12 |
| 56113 | 1000 | BARRETT AVE | CRAIG AVE | CHERRY AVE | 1,109 | 20 | 22,180 | L - Local (7) | A - AC | 94 | 33.75 |
| 56114 | 2000 | BARRETT AVE | CHERRY AVE | BOYES BLVD | 1,056 | 16 | 16,896 | L - Local (7) | A - AC | 10 | 0.00 |
| 68047 | 1000 | BARTLESON RD | HWY 116 | END | 1,953 | 19 | 37,107 | L - Local (7) | A - AC | 0 | 0.00 |
| 67008 | 1000 | BATESOLE DR | SONOMA MNTN RD | END | 795 | 18 | 14,310 | L - Local (7) | A - AC | 7 | 0.00 |
| 56045 | 1000 | BAXTER AVE | BARRETT AVE | RIVERSIDE DR | 643 | 15 | 9,645 | L - Local (7) | A - AC | 8 | 0.00 |
| 56118 | 2000 | BAXTER AVE | END | BARRETT AVE | 317 | 12 | 3,804 | L - Local (7) | A - AC | 77 | 24.43 |
| 80056 | 1000 | BAY AVE | END | WILLOW RD | 475 | 10 | 4,750 | L - Local (7) | A - AC | 5 | 0.00 |
| 61010A | 1000 | BAY FLAT RD | END | BROOK ROAD | 2,090 | 20 | 41,800 | L - Local (7) | A - AC | 33 | 2.72 |
| 61010A | 1040 | BAY FLAT RD | BROOK ROAD | WHALESHIP ROAD | 2,323 | 15 | 34,845 | L - Local (7) | A - AC | 32 | 2.40 |
| 61010A | 1084 | BAY FLAT RD | WHALESHIP ROAD | WESTSHORE RD | 1,373 | 15 | 20,595 | L - Local (7) | A - AC | 19 | 0.00 |
| 61010B | 1226 | BAY FLAT RD | WESTSHORE RD | EAST SHORE RD | 1,900 | 29 | 55,100 | MiC - Minor Collector (6) | A - AC | 73 | 12.80 |
| 61010B | 1248 | BAY FLAT RD | EAST SHORE RD | HWY 1 | 686 | 11 | 7,546 | MiC - Minor Collector (6) | A - AC | 16 | 0.00 |
| 61010C | 2011 | BAY FLAT RD | END | BAYFLAT ROAD | 390 | 21 | 8,190 | L - Local (7) | A - AC | 36 | 3.79 |
| 60005 | 1000 | BAY HILL RD | HWY 1(SOUTH) | PM 12.83 | 14,942 | 16 | 239,072 | L - Local (7) | A - AC | 21 | 0.00 |
| 60005 | 1283 | BAY HILL RD | PM 12.83 | HWY 1(NORTH) | 5,280 | 16 | 84,480 | L - Local (7) | A - AC | 94 | 33.71 |
| 56048 | 1000 | BAY ST | SOLANO AVE | GROVE ST | 1,531 | 19 | 29,089 | L - Local (7) | A - AC | 15 | 0.00 |

| Street ID | Section ID | Road Name | From | To | Length | Width | Area | Functional Class | Surface Type | Current PCI | Remaining Life |
|-----------|------------|-------------------|-------------------------------|-------------------------------|---------|-------|---------|---------------------------|--------------|-------------|----------------|
| 56048 | 1029 | BAY ST | GROVE ST | VERANO AVE | 739 | 30 | 22,170 | L - Local (7) | A - AC | 13 | 0.00 |
| 61008 | 1000 | BAY VIEW ST | SOUTH END | NORTH END | 528 | 30 | 15,840 | L - Local (7) | A - AC | 10 | 0.00 |
| 88067 | 1000 | BAYBERRY DR | END | HIDDEN HILLS DR | 1,531 | 23 | 35,213 | L - Local (7) | A - AC | 53 | 11.02 |
| 70107 | 1000 | BEACH AVE | ORCHARD AVE | NEELEY RD | 422 | 17 | 7,174 | L - Local (7) | A - AC | 24 | 0.00 |
| 61017 | 1000 | BEAN AVE | END | HWY 1 | 1,478 | 15 | 22,170 | L - Local (7) | O - AC/AC | 66 | 20.30 |
| 56191 | 1000 | BEAR FLAG RD | WATMAUGH RD | END | 1,954 | 35 | 68,390 | L - Local (7) | A - AC | 24 | 0.00 |
| 56236 | 1000 | BEATRICE DR | DONALD ST | END | 317 | 32 | 10,144 | L - Local (7) | A - AC | 75 | 23.10 |
| 70096 | 1000 | BEECH AVE | STATE HWY 116 | END | 935 | 24 | 22,440 | L - Local (7) | A - AC | 84 | 28.39 |
| 81010 | 1000 | BEI RD | END | CAZADERO HWY | 4,910 | 15 | 73,650 | L - Local (7) | A - AC | 67 | 18.32 |
| 79078 | 1000 | BELLA VISTA DR | DANIEL ST | NORLEE ST | 655 | 34 | 22,270 | L - Local (7) | A - AC | 8 | 0.00 |
| 68164 | 1000 | BELLEVUE AVE | SANTA ROSA CITY LIMIT | END BARRICADE | 787 | 56 | 44,072 | L - Local (7) | A - AC | 60 | 12.74 |
| 56157 | 1000 | BELMONT CT | END | GROVE ST | 475 | 22 | 10,450 | L - Local (7) | A - AC | 13 | 0.00 |
| 82003 | 1000 | BEN WAY | END | SEAVIEW RD | 1,584 | 20 | 31,680 | L - Local (7) | A - AC | 10 | 0.00 |
| 77020 | 1008 | BENJAMINS RD | LV SRO LIMITS | ENTR SRO LIMITS | 264 | 22 | 5,808 | L - Local (7) | A - AC | 33 | 2.54 |
| 77021 | 2023 | BENJAMINS RD | LV SRO LIMITS | ENTR SRO LIMITS | 370 | 21 | 7,770 | L - Local (7) | A - AC | 47 | 8.25 |
| 66081B | 2000 | BENNETT RIDGE RD | END | PM 20.38 | 3,643 | 22 | 81,783 | L - Local (7) | O - AC/AC | 96 | 38.38 |
| 6604 | 1245 | BENNETT VALLEY RD | S.R. CITY LIMITS | BRIDGE 20C-220 | 1,637 | 25 | 40,925 | MaC - Major Collector (5) | O - AC/AC | 79 | 24.09 |
| 6604 | 1276 | BENNETT VALLEY RD | BRIDGE 20C-220 | GRANGE RD | 8,923 | 25 | 223,075 | MaC - Major Collector (5) | O - AC/AC | 73 | 19.18 |
| 6604 | 1445 | BENNETT VALLEY RD | GRANGE RD | SONOMA MOUNTAIN RD | 3,696 | 28 | 103,488 | MaC - Major Collector (5) | O - AC/AC | 95 | 29.92 |
| 6604 | 1515 | BENNETT VALLEY RD | SONOMA MOUNTAIN RD | PONDEROSA DR | 1,214 | 40 | 48,560 | MaC - Major Collector (5) | O - AC/AC | 95 | 29.92 |
| 6604 | 1538 | BENNETT VALLEY RD | PONDEROSA DR | PM 16.04 | 3,484.8 | 35 | 121,968 | MaC - Major Collector (5) | O - AC/AC | 95 | 29.92 |
| 6604 | 1604 | BENNETT VALLEY RD | PM 16.04 | OLD BENNETT RIDGE RD | 6,864 | 24 | 164,736 | MaC - Major Collector (5) | O - AC/AC | 72 | 18.09 |
| 6604 | 1734 | BENNETT VALLEY RD | OLD BENNETT RIDGE RD | ENTERPRISE RD | 4,541 | 21 | 95,361 | MaC - Major Collector (5) | A - AC | 77 | 13.47 |
| 6604 | 1820 | BENNETT VALLEY RD | ENTERPRISE RD | BRIDGE 20C-219 / YULUPA CREEK | 5,808 | 20 | 116,160 | MaC - Major Collector (5) | A - AC | 68 | 10.84 |
| 6604 | 1930 | BENNETT VALLEY RD | BRIDGE 20C-219 / YULUPA CREEK | WARM SPRINGS RD | 3,062 | 21 | 64,302 | MaC - Major Collector (5) | A - AC | 85 | 19.68 |
| 77028 | 1000 | BENNETT VIEW DR | MT TAYLOR DR | SCHOOL | 1,901 | 20 | 38,020 | L - Local (7) | A - AC | 14 | 0.00 |
| 80139 | 1000 | BENSON RD | LARK DR | NEELEY RD | 245 | 22 | 5,390 | L - Local (7) | A - AC | 21 | 0.00 |
| 66003 | 1000 | BERNHARD AVE | HWY 12 | SUNSET WAY | 581 | 16 | 9,296 | L - Local (7) | A - AC | 32 | 2.30 |
| 81009 | 1000 | BERRY ST | AUSTIN CREEK RD | BEI RD | 1,954 | 10 | 19,540 | L - Local (7) | A - AC | 10 | 0.00 |
| 88137 | 1000 | BERRYBROOK CT | SUMMERTREE LN | END | 264 | 32 | 8,448 | L - Local (7) | A - AC | 59 | 14.80 |

| Street ID | Section ID | Road Name | From | To | Length | Width | Area | Functional Class | Surface Type | Current PCI | Remaining Life |
|-----------|------------|-------------------|--------------------|--------------------|--------|-------|---------|---------------------------|--------------|-------------|----------------|
| 69060 | 1000 | BIG PLUM DR | BING TREE WAY (W) | BING TREE WAY (E) | 1,320 | 22 | 29,040 | L - Local (7) | A - AC | 37 | 4.22 |
| 09030 | 1000 | BILL FERGUSON RD | GEYSERVILLE AVE | END | 425 | 40 | 17,000 | L - Local (7) | A - AC | 62 | 15.60 |
| 69059 | 1000 | BING TREE WAY | BIG PLUM DR | LONE PINE RD | 1,003 | 22 | 22,066 | L - Local (7) | A - AC | 16 | 0.00 |
| 67010 | 1000 | BIRCH DR | PONDEROSA DR | END | 1,320 | 22 | 29,040 | L - Local (7) | A - AC | 6 | 0.00 |
| 70120 | 1000 | BIRCH LN | ALDER RD | WILLOW RD | 264 | 20 | 5,280 | L - Local (7) | A - AC | 84 | 28.39 |
| 80138 | 1000 | BIRKHOFER CT | BIRKHOFER RD | END | 106 | 49 | 5,194 | L - Local (7) | A - AC | 21 | 0.00 |
| 80136 | 1000 | BIRKHOFER RD | DRAKE RD | SUNSHINE CT | 686 | 22 | 15,092 | L - Local (7) | A - AC | 11 | 0.00 |
| 88003 | 1000 | BISORDI LN | RIVER RD | END | 2,059 | 12 | 24,708 | L - Local (7) | A - AC | 8 | 0.00 |
| 60018 | 1000 | BITTNER RD | JOY RD | MARRA RD | 7,392 | 23 | 170,016 | L - Local (7) | A - AC | 27 | 0.58 |
| 60018 | 1140 | BITTNER RD | MARA RD | BOHEMIAN HWY | 2,904 | 23 | 66,792 | L - Local (7) | A - AC | 23 | 0.00 |
| 69030 | 1000 | BLACKNEY RD | WATERTROUGH RD | PLEASANT HILL RD | 2,798 | 17 | 47,566 | L - Local (7) | A - AC | 8 | 0.00 |
| 68037 | 1000 | BLANK RD | CANFIELD RD | JENSEN RD | 3,115 | 17 | 52,955 | L - Local (7) | A - AC | 8 | 0.00 |
| 68037 | 1059 | BLANK RD | JENSEN RD | ORCHARD STATION RD | 5,491 | 18 | 98,838 | L - Local (7) | A - AC | 67 | 18.36 |
| 68037 | 1163 | BLANK RD | ORCHARD STATION RD | HWY 116 | 6,653 | 20 | 133,060 | L - Local (7) | A - AC | 59 | 14.08 |
| 5901 | 1000 | BLOOMFIELD RD | VALLEY FORD RD | MILL ST | 1,901 | 23 | 43,723 | MiC - Minor Collector (6) | A - AC | 8 | 0.00 |
| 5901 | 1036 | BLOOMFIELD RD | MILL ST | BURNSIDE RD | 12,250 | 21 | 257,250 | MiC - Minor Collector (6) | A - AC | 15 | 0.00 |
| 5901 | 1268 | BLOOMFIELD RD | BURNSIDE RD | BLUCHER VALLEY RD | 5,702 | 19 | 108,338 | MiC - Minor Collector (6) | A - AC | 14 | 0.00 |
| 5901 | 1376 | BLOOMFIELD RD | BLUCHER VALLEY RD | CANFIELD RD | 1,901 | 22 | 41,822 | MiC - Minor Collector (6) | A - AC | 9 | 0.00 |
| 5901 | 1412 | BLOOMFIELD RD | CANFIELD RD | KENNEDY RD | 4,858 | 22 | 106,876 | MiC - Minor Collector (6) | O - AC/AC | 93 | 29.65 |
| 5901 | 1504 | BLOOMFIELD RD | PLEASANT HILL RD | TILLER LN | 3,062 | 21 | 64,302 | MaC - Major Collector (5) | O - AC/AC | 79 | 22.02 |
| 5901 | 1562 | BLOOMFIELD RD | TILLER LN | LONE PINE RD | 1,478 | 28 | 41,384 | MaC - Major Collector (5) | A - AC | 46 | 4.52 |
| 5901 | 1590 | BLOOMFIELD RD | LONE PINE RD | BAKER LN | 1,690 | 28 | 47,320 | MaC - Major Collector (5) | A - AC | 45 | 4.27 |
| 5901 | 1622 | BLOOMFIELD RD | BAKER LN | HWY 116 | 3,326 | 28 | 93,128 | MaC - Major Collector (5) | A - AC | 33 | 1.54 |
| 78139 | 1000 | BLOSSOM WAY | BLOSSOM WAY | CLOVER DR | 686 | 24 | 16,464 | L - Local (7) | A - AC | 59 | 14.04 |
| 69007 | 1000 | BLUCHER VALLEY RD | BLOOMFIELD RD | CAMP RD | 5,280 | 18 | 95,040 | L - Local (7) | A - AC | 10 | 0.00 |
| 69007 | 1100 | BLUCHER VALLEY RD | CAMP RD | KENNEDY RD | 3,538 | 19 | 67,222 | L - Local (7) | A - AC | 8 | 0.00 |
| 5706A | 1820 | BODEGA AVE | VALLEY FORD RD | PEPPER RD | 2,798 | 40 | 111,920 | MaC - Major Collector (5) | O - AC/AC | 79 | 21.89 |
| 5706A | 1873 | BODEGA AVE | PEPPER RD | MIDDLE TWO ROCK RD | 6,125 | 41 | 251,125 | MaC - Major Collector (5) | O - AC/AC | 80 | 22.89 |

| Street ID | Section ID | Road Name | From | To | Length | Width | Area | Functional Class | Surface Type | Current PCI | Remaining Life |
|-----------|------------|------------|-------------------------------|-------------------------------|--------|-------|---------|---------------------------|--------------|-------------|----------------|
| 5706A | 1989 | BODEGA AVE | MIDDLE TWO ROCK RD | KING RD | 10,930 | 41 | 448,130 | MaC - Major Collector (5) | O - AC/AC | 69 | 16.83 |
| 5706A | 2196 | BODEGA AVE | KING RD | KUCK LN | 1,724 | 40 | 68,960 | MaC - Major Collector (5) | O - AC/AC | 69 | 16.83 |
| 5706A | 2229 | BODEGA AVE | KUCK LN | SKILLMAN LN | 2,482 | 37 | 91,834 | MaC - Major Collector (5) | O - AC/AC | 58 | 11.27 |
| 5706A | 2276 | BODEGA AVE | SKILLMAN LN | ROHDE LN | 4,535 | 39 | 176,865 | MaC - Major Collector (5) | O - AC/AC | 58 | 11.27 |
| 5706A | 2362 | BODEGA AVE | ROHDE LN | MIDDLE TWO ROCK RD | 3,907 | 39 | 152,373 | MaC - Major Collector (5) | O - AC/AC | 60 | 12.20 |
| 5706A | 2435 | BODEGA AVE | MIDDLE TWO ROCK RD | EASTMAN LN | 3,538 | 32 | 113,216 | MaC - Major Collector (5) | O - AC/AC | 65 | 14.68 |
| 5706A | 2502 | BODEGA AVE | EASTMAN LN | CLEVELAND LN | 1,585 | 32 | 50,720 | MaC - Major Collector (5) | O - AC/AC | 76 | 19.16 |
| 5706A | 2532 | BODEGA AVE | CLEVELAND LN | PET CITY LIMITS | 1,215 | 46 | 55,890 | MaC - Major Collector (5) | O - AC/AC | 64 | 14.17 |
| 61007 | 1000 | BODEGA AVE | WINDY LN | HWY 1 | 1,267 | 21 | 26,607 | L - Local (7) | A - AC | 15 | 0.00 |
| 6904 | 1000 | BODEGA HWY | HWY 1 | SALMON CREEK (BRIDGE 20C-078) | 4,488 | 38 | 170,544 | MaC - Major Collector (5) | O - AC/AC | 69 | 15.72 |
| 6904 | 1085 | BODEGA HWY | SALMON CREEK (BRIDGE 20C-078) | JOY RD | 2,798 | 26 | 72,748 | MaC - Major Collector (5) | O - AC/AC | 63 | 13.66 |
| 6904 | 1138 | BODEGA HWY | JOY RD | VALLEY FORD FREESTONE RD | 12,566 | 26 | 326,716 | MaC - Major Collector (5) | O - AC/AC | 63 | 13.66 |
| 6904 | 1376 | BODEGA HWY | VALLEY FORD FREESTONE RD | RASPBERRY LANE | 5,122 | 24 | 122,928 | MaC - Major Collector (5) | O - AC/AC | 79 | 23.55 |
| 6904 | 1473 | BODEGA HWY | RASPBERRY LANE | BOHEMIAN HWY | 1,742 | 26 | 45,292 | MaC - Major Collector (5) | O - AC/AC | 73 | 18.52 |
| 6904 | 1506 | BODEGA HWY | BOHEMIAN HWY | BARNETT VALLEY RD | 3,802 | 26 | 98,852 | MaC - Major Collector (5) | O - AC/AC | 69 | 15.72 |
| 6904 | 1578 | BODEGA HWY | BARNETT VALLEY RD | WAGNON RD | 3,665 | 23 | 84,295 | MaC - Major Collector (5) | O - AC/AC | 95 | 29.92 |
| 6904 | 1647 | BODEGA HWY | WAGNON RD | FURLONG RD | 2,746 | 23 | 63,158 | MaC - Major Collector (5) | O - AC/AC | 95 | 29.92 |
| 6904 | 1699 | BODEGA HWY | FURLONG RD | SEXTON RD | 1,664 | 26 | 43,264 | MaC - Major Collector (5) | O - AC/AC | 95 | 29.92 |
| 6904 | 1730 | BODEGA HWY | SEXTON RD | MONTGOMERY RD | 3,485 | 26 | 90,610 | MaC - Major Collector (5) | O - AC/AC | 84 | 25.24 |
| 6904 | 1796 | BODEGA HWY | MONTGOMERY RD | GOLD RIDGE RD | 1,742 | 24 | 41,808 | MaC - Major Collector (5) | O - AC/AC | 83 | 23.99 |
| 6904 | 1829 | BODEGA HWY | GOLD RIDGE RD | SPRING HILL SCHOOL RD | 1,162 | 37 | 42,994 | MaC - Major Collector (5) | O - AC/AC | 84 | 25.24 |

| Street ID | Section ID | Road Name | From | To | Length | Width | Area | Functional Class | Surface Type | Current PCI | Remaining Life |
|-----------|------------|-----------------|---------------------------|---------------------------|--------|-------|---------|---------------------------|--------------|-------------|----------------|
| 6904 | 1851 | BODEGA HWY | SPRING HILL SCHOOL RD | CITY LIMIT | 3,960 | 25 | 99,000 | MaC - Major Collector (5) | O - AC/AC | 84 | 25.24 |
| 60006 | 1000 | BODEGA LN | BODEGA HWY | END | 845 | 22 | 18,590 | L - Local (7) | A - AC | 7 | 0.00 |
| 60007 | 1000 | BODEGA LN | BODEGA LN | BODEGA HWY | 575 | 23 | 13,225 | L - Local (7) | A - AC | 7 | 0.00 |
| 82002 | 1000 | BOHAN DILLON RD | FORT ROSS RD | END | 17,794 | 15 | 266,910 | L - Local (7) | A - AC | 6 | 0.00 |
| 70114 | 1000 | BOHEMIAN AVE | BOHEMIAN HWY | END | 2,587 | 20 | 51,740 | L - Local (7) | A - AC | 14 | 0.00 |
| 6002A | 2018 | BOHEMIAN HWY | MAIN ST | FORK HARD RIGHT | 950 | 37 | 35,150 | MaC - Major Collector (5) | O - AC/AC | 68 | 15.08 |
| 6002A | 2036 | BOHEMIAN HWY | FORK HARD RIGHT | HWY 116 | 212 | 37 | 7,844 | L - Local (7) | O - AC/AC | 41 | 6.66 |
| 6002D | 0992 | BOHEMIAN HWY | BODEGA HWY | EL CAMINO BODEGA | 422 | 40 | 16,880 | MaC - Major Collector (5) | O - AC/AC | 93 | 29.64 |
| 6002D | 1000 | BOHEMIAN HWY | EL CANIMO BODEGA | 270' E/O FREESTONE ST | 2,027 | 34 | 68,918 | MaC - Major Collector (5) | O - AC/AC | 93 | 29.64 |
| 6002D | 1038 | BOHEMIAN HWY | 270' E/O FREESTONE ST | FREESTONE FLAT RD | 3,010 | 22 | 66,220 | MaC - Major Collector (5) | O - AC/AC | 88 | 27.60 |
| 6002D | 1095 | BOHEMIAN HWY | FREESTONE FLAT RD | SCOUTS CAMP RD | 13,772 | 23 | 316,756 | MaC - Major Collector (5) | O - AC/AC | 93 | 29.64 |
| 6002D | 1358 | BOHEMIAN HWY | SCOUT CAMP RD | HILL ST | 1,003 | 25 | 25,075 | MaC - Major Collector (5) | A - AC | 84 | 17.72 |
| 6002D | 1377 | BOHEMIAN HWY | HILL ST | OCCIDENTAL CAMP MEEKER RD | 1,162 | 37 | 42,994 | MaC - Major Collector (5) | O - AC/AC | 73 | 19.11 |
| 6002D | 1399 | BOHEMIAN HWY | OCCIDENTAL CAMP MEEKER RD | HAMPTON RD | 2,112 | 26 | 54,912 | MaC - Major Collector (5) | O - AC/AC | 83 | 24.00 |
| 6002D | 1439 | BOHEMIAN HWY | HAMPTON RD | VAN NESS AVE | 3,274 | 26 | 85,124 | MaC - Major Collector (5) | O - AC/AC | 84 | 25.25 |
| 6002D | 1501 | BOHEMIAN HWY | VAN NESS AVE | MARKET ST | 1,056 | 26 | 27,456 | MaC - Major Collector (5) | O - AC/AC | 84 | 25.25 |
| 6002D | 1521 | BOHEMIAN HWY | MARKET ST | MAIN ST | 18,532 | 21 | 426,395 | MaC - Major Collector (5) | O - AC/AC | 83 | 24.00 |
| 70126 | 1873 | BOHEMIAN HWY | MAIN STREET (SOUTH END) | FIR RD | 6,389 | 18 | 115,002 | L - Local (7) | A - AC | 32 | 2.32 |
| 70126 | 1994 | BOHEMIAN HWY | FIR RD | MAIN ST (NORTH END) | 1,267 | 18 | 22,806 | L - Local (7) | A - AC | 27 | 0.59 |
| 70150 | 2998 | BOHEMIAN HWY | BOHEMIAN HWY (WEST FORK) | HWY 116 | 106 | 27 | 2,862 | MaC - Major Collector (5) | O - AC/AC | 46 | 6.35 |
| 56246 | 1000 | BOKMAN PLACE | PINE AVE | END (CUL DE SAC) | 1,056 | 36 | 38,016 | L - Local (7) | A - AC | 51 | 10.57 |
| 80086 | 1000 | BONITA AVE | OLD RIVER RD | RIVERSIDE DR | 370 | 29 | 10,730 | L - Local (7) | A - AC | 21 | 0.00 |
| 70075 | 1000 | BONITA TERR | END | LAUREL WAY | 1,056 | 12 | 12,672 | L - Local (7) | A - AC | 54 | 11.80 |
| 56081 | 1000 | BONITA WAY | VALLEJO AVE | CENTRAL AVE | 370 | 21 | 7,770 | L - Local (7) | A - AC | 38 | 4.68 |
| 55008 | 1017 | BONNEAU RD | BONNEAU RD | HWY 116 | 3,010 | 18 | 54,180 | L - Local (7) | A - AC | 7 | 0.00 |
| 56001 | 1000 | BONNEAU RD | END | BONNEAU RD | 898 | 12 | 10,776 | L - Local (7) | A - AC | 17 | 0.00 |

| Street ID | Section ID | Road Name | From | To | Length | Width | Area | Functional Class | Surface Type | Current PCI | Remaining Life |
|-----------|------------|---------------|----------------------|----------------------|--------|-------|---------|---------------------------|--------------|-------------|----------------|
| 56003 | 1000 | BONNESS RD | END | HWY 116 | 5,650 | 17 | 96,050 | L - Local (7) | A - AC | 6 | 0.00 |
| 66074 | 1000 | BONNIE WAY | DUNBAR DR | SYLVIA DR | 2,112 | 22 | 46,464 | L - Local (7) | O - AC/AC | 96 | 38.38 |
| 09008 | 1000 | BOSCH ST | GEYSERVILLE AVE | REMMELL RD | 442 | 27 | 11,934 | L - Local (7) | A - AC | 70 | 20.15 |
| 09036 | 1000 | BOSWORTH LN | GEYSER RIDGE | END | 588 | 39 | 22,932 | L - Local (7) | A - AC | 79 | 25.76 |
| 56211 | 1000 | BOWEN CT | GILLMAN DR | END | 581 | 35 | 20,335 | L - Local (7) | A - AC | 57 | 12.87 |
| 79031A | 1000 | BOWEN ST | GREY ST | DONALD ST | 416 | 32 | 13,312 | L - Local (7) | A - AC | 42 | 6.20 |
| 79031A | 1008 | BOWEN ST | DONALD ST | ROSS RD | 851 | 43 | 36,593 | L - Local (7) | A - AC | 9 | 0.00 |
| 79027 | 1000 | BOWER ST | DONALD ST | OAK GROVE AVE | 1,267 | 24 | 34,830 | L - Local (7) | A - AC | 10 | 0.00 |
| 79109 | 1000 | BOWERS PL | BOWERS ST | END | 163 | 24 | 3,912 | L - Local (7) | A - AC | 73 | 24.37 |
| 79110 | 1000 | BOWERS ST | END | EDISON ST | 328 | 24 | 7,872 | L - Local (7) | A - AC | 50 | 9.76 |
| 56105 | 1000 | BOYES BLVD | BOYES BLVD | HWY 12 | 190 | 32 | 6,080 | L - Local (7) | A - AC | 85 | 29.01 |
| 56106 | 1000 | BOYES BLVD | RAILROAD AVE | HWY 12 | 3,401 | 32 | 108,832 | MaC - Major Collector (5) | O - AC/AC | 82 | 24.23 |
| 57059 | 1000 | BRAND LN | DUTCH LN | END | 2,698 | 17 | 45,866 | L - Local (7) | A - AC | 14 | 0.00 |
| 55048 | 1000 | BRAZIL ST | SONOMA CITY LIMITS | GEHRICKE RD | 950 | 12 | 11,400 | MaC - Major Collector (5) | A - AC | 37 | 2.40 |
| 70094 | 1000 | BREEN CT | BEECH AVE | END | 211 | 26 | 5,486 | L - Local (7) | A - AC | 92 | 33.05 |
| 88188 | 0988 | BRICKWAY BLVD | SOUTH END | AIRPORT BLVD | 2,851 | 30 | 85,530 | L - Local (7) | A - AC | 60 | 15.42 |
| 88188 | 1042 | BRICKWAY BLVD | AIRPORT BLVD | AVIATION BLVD | 1,795 | 30 | 53,850 | L - Local (7) | A - AC | 60 | 15.42 |
| 88043 | 1000 | BRIGHTON CT | END | BRIGHTON DR | 634 | 32 | 20,288 | L - Local (7) | O - AC/AC | 95 | 38.17 |
| 88044 | 1000 | BRIGHTON DR | MARK WEST SPRINGS RD | PM 10.09 | 475 | 33 | 15,675 | L - Local (7) | O - AC/AC | 95 | 38.17 |
| 88044 | 1009 | BRIGHTON DR | PM 10.09 | DORCHESTER DR | 835 | 33 | 27,555 | L - Local (7) | O - AC/AC | 95 | 38.17 |
| 88044 | 1024 | BRIGHTON DR | DORCHESTER DR | URSULINE RD | 317 | 31 | 9,827 | L - Local (7) | O - AC/AC | 95 | 38.17 |
| 66063 | 1000 | BRISTOL RD | END | SCHULTZ RD | 1,690 | 14 | 23,660 | L - Local (7) | O - AC/AC | 96 | 38.38 |
| 66063 | 1032 | BRISTOL RD | SCHULTZ RD | KEISER RD | 528 | 12 | 6,336 | L - Local (7) | O - AC/AC | 96 | 38.38 |
| 59005 | 1000 | BRODERICK ST | BLOOMFIELD RD | MORO ST | 317 | 17 | 5,389 | L - Local (7) | A - AC | 12 | 0.00 |
| 59006 | 2000 | BRODERICK ST | HILLVIEW ST | CHURCH ST | 1,373 | 13 | 17,849 | L - Local (7) | A - AC | 10 | 0.00 |
| 80129 | 1000 | BROOKDALE DR | WATSON RD | ARMSTRONG WOODS RD | 898 | 27 | 24,246 | L - Local (7) | A - AC | 14 | 0.00 |
| 61041 | 1000 | BROOKE RD | BAY FLAT RD | WESTSHORE RD | 85 | 30 | 2,550 | L - Local (7) | A - AC | 11 | 0.00 |
| 68080 | 1000 | BROOKS AVE | BUCKS RD | EAST ROBLES AVE | 2,429 | 18 | 43,722 | L - Local (7) | O - AC/AC | 82 | 27.97 |
| 89028A | 1117 | BROOKS RD | LV WINDSOR LIMITS | PM 12.16 | 5,227 | 19 | 99,313 | L - Local (7) | A - AC | 40 | 5.24 |
| 89028A | 1216 | BROOKS RD | PM 12.16 | COUNTY MAINTAINED RD | 6,032 | 19 | 114,608 | L - Local (7) | A - AC | 22 | 0.00 |
| 80082 | 1000 | BROOKSIDE LN | HWY 116 | FOURTH ST | 422 | 32 | 13,504 | L - Local (7) | O - AC/AC | 96 | 38.38 |
| 66066 | 1000 | BROOKSIDE RD | END | AGUA CALIENTE RD | 739 | 21 | 15,519 | L - Local (7) | A - AC | 33 | 2.60 |
| 66069 | 1000 | BROOKVIEW DR | END | MAPLEWOOD DR | 528 | 36 | 19,008 | L - Local (7) | A - AC | 0 | 0.00 |

| Street ID | Section ID | Road Name | From | To | Length | Width | Area | Functional Class | Surface Type | Current PCI | Remaining Life |
|-----------|------------|-----------------|-------------------|-------------------|--------|-------|---------|--------------------------|--------------|-------------|----------------|
| 76026 | 1000 | BROWN AVE | GREENE ST | END | 634 | 34 | 21,556 | L - Local (7) | A - AC | 8 | 0.00 |
| 46005 | 1000 | BROWNS LN | HWY 116 | SOUTH ELY RD | 1,690 | 20 | 33,800 | L - Local (7) | A - AC | 18 | 0.00 |
| 46005 | 1032 | BROWNS LN | SOUTH ELY RD | END | 3,220 | 20 | 64,400 | L - Local (7) | A - AC | 11 | 0.00 |
| 7705 | 1135 | BRUSH CREEK RD | LV SRO LIMITS | ENTR SRO LIMITS | 1,382 | 20 | 27,640 | MiA - Minor Arterial (4) | A - AC | 71 | 15.28 |
| 79028 | 1000 | BRUSH ST | END | GRATON RD | 1,584 | 21 | 33,264 | L - Local (7) | A - AC | 16 | 0.00 |
| 79028 | 1010 | BRUSH ST | GRATON RD | JEANNETTE AVE | 792 | 20 | 15,840 | L - Local (7) | A - AC | 19 | 0.00 |
| 76025 | 1000 | BUCKEYE RD | END | LAWNDALE RD | 1,162 | 12 | 13,944 | L - Local (7) | A - AC | 68 | 18.86 |
| 68144 | 2000 | BUCKS RD | SANTA ROSA AVE | BROOKS AVE | 1,320 | 23 | 30,360 | L - Local (7) | O - AC/AC | 85 | 33.35 |
| 56150 | 1000 | BUENA VIDA CT | END | END | 528 | 22 | 11,616 | L - Local (7) | A - AC | 12 | 0.00 |
| 56149 | 1000 | BUENA VIDA DR | BUENA VIDA CT | ACADEMY LN | 275 | 22 | 6,050 | L - Local (7) | A - AC | 10 | 0.00 |
| 66015 | 2000 | BUENA VISTA AVE | MOUNTAIN AVE | CHESTNUT AVE | 1,373 | 18 | 24,714 | L - Local (7) | A - AC | 14 | 0.00 |
| 99023 | 1000 | BUENA VISTA AVE | MADRONE RD | END | 528 | 10 | 5,280 | L - Local (7) | A - AC | 47 | 8.30 |
| 78257 | 1000 | BUENA VISTA DR | END | ENTR SRO LIMITS | 317 | 32 | 10,144 | L - Local (7) | A - AC | 20 | 0.00 |
| 70143 | 2000 | BUNDY AVE | GREEN VALLEY RD | LAUREL LN | 1,373 | 22 | 30,206 | L - Local (7) | A - AC | 7 | 0.00 |
| 70144 | 3000 | BUNDY AVE | BUNDY AVE | END | 528 | 19 | 10,032 | L - Local (7) | A - AC | 54 | 11.52 |
| 66041 | 1000 | BURBANK DR | END | END | 845 | 27 | 22,815 | L - Local (7) | A - AC | 7 | 0.00 |
| 71031 | 1000 | BURKE AVE | END | HWY 1 | 633 | 12 | 7,385 | L - Local (7) | A - AC | 17 | 0.00 |
| 56146 | 1000 | BURKE PL | CANYON RD | END | 370 | 22 | 8,140 | L - Local (7) | A - AC | 27 | 0.50 |
| 55004 | 1000 | BURNDALE RD | END | HWY 12 | 2,693 | 14 | 37,702 | L - Local (7) | A - AC | 13 | 0.00 |
| 55004 | 1051 | BURNDALE RD | HWY 12 | PM 11.08 | 3,010 | 27 | 81,270 | L - Local (7) | A - AC | 11 | 0.00 |
| 55004 | 1108 | BURNDALE RD | PM 11.08 | HERSCHEL RD | 3,115 | 27 | 84,105 | L - Local (7) | A - AC | 17 | 0.00 |
| 55004 | 1167 | BURNDALE RD | HERSCHEL RD | PM 12.33 | 3,485 | 27 | 94,095 | L - Local (7) | A - AC | 44 | 6.88 |
| 55004 | 1233 | BURNDALE RD | PM 12.33 | NAPA RD | 2,746 | 29 | 79,634 | L - Local (7) | A - AC | 46 | 7.73 |
| 55060 | 1000 | BURNDALE RD | NAPA RD | WELZEL LN | 634 | 32 | 20,288 | L - Local (7) | A - AC | 10 | 0.00 |
| 69012 | 1000 | BURNSIDE RD | BARNETT VALLEY RD | BEGIN CHIP SEAL | 5,808 | 17 | 98,736 | L - Local (7) | O - AC/AC | 80 | 26.67 |
| 69012 | 1111 | BURNSIDE RD | BEGIN CHIP SEAL | GOLD RIDGE RD | 4,858 | 17 | 82,586 | L - Local (7) | O - AC/AC | 84 | 33.23 |
| 69012 | 1202 | BURNSIDE RD | GOLD RIDGE RD | WATERTROUGH RD | 3,168 | 20 | 63,360 | L - Local (7) | O - AC/AC | 89 | 42.15 |
| 6902 | 2000 | BURNSIDE RD | BLOOMFIELD RD | BARNETT VALLEY RD | 17,741 | 21 | 372,561 | L - Local (7) | O - AC/AC | 10 | 0.00 |
| 68087 | 1000 | BUTLER AVE | DANIELS AVE. | STONY POINT RD | 3,485 | 28 | 97,580 | L - Local (7) | A - AC | 26 | 0.35 |
| 56216 | 1000 | BUTTERCUP CT | END | VIA COLUMBARD | 370 | 36 | 13,320 | L - Local (7) | A - AC | 16 | 0.00 |
| 68167 | 1000 | BUTTERFIELD LN | APRICOT LN | NEWMARK DR | 370 | 33 | 12,210 | L - Local (7) | A - AC | 83 | 28.34 |
| 80072 | 1000 | BUTTNER RD | PALO ALTO DR | WOODLAND DR | 475 | 17 | 8,075 | L - Local (7) | A - AC | 15 | 0.00 |
| 70089 | 2000 | C ST | HWY 116 | END | 264 | 22 | 5,808 | L - Local (7) | A - AC | 16 | 0.00 |
| 88013 | 1000 | C ST | SECOND ST | SOMERS ST | 475 | 30 | 14,250 | L - Local (7) | A - AC | 10 | 0.00 |
| 79102 | 1000 | CAHILL LN | END | HALL RD | 1,954 | 23 | 44,942 | L - Local (7) | A - AC | 7 | 0.00 |
| 70033 | 1000 | CALIFORNIA ST | MARKET ST | RAILROAD AVE | 1,373 | 10 | 13,730 | L - Local (7) | A - AC | 30 | 1.64 |

| Street ID | Section ID | Road Name | From | To | Length | Width | Area | Functional Class | Surface Type | Current PCI | Remaining Life |
|-----------|------------|--------------------|--------------------|----------------------------------|--------|-------|---------|---------------------------|--------------|-------------|----------------|
| 7703 | 1145 | CALISTOGA RD | S.R. CITY LIMITS | HARVILLE RD | 1,475 | 25 | 36,875 | MiA - Minor Arterial (4) | A - AC | 72 | 15.69 |
| 7703 | 1177 | CALISTOGA RD | HARVILEE RD | PLUM RANCH RD | 4,752 | 28 | 133,056 | MiA - Minor Arterial (4) | O - AC/AC | 43 | 4.82 |
| 7703 | 1267 | CALISTOGA RD | PLUM RANCH RD | ST HELENA RD | 3,643 | 26 | 94,718 | MaC - Major Collector (5) | O - AC/AC | 84 | 27.64 |
| 7703 | 1336 | CALISTOGA RD | ST HELENA RD | MARK WEST CREEK / BRIDGE 20C-122 | 4,224 | 24 | 101,376 | MaC - Major Collector (5) | O - AC/AC | 84 | 27.64 |
| 7703 | 1419 | CALISTOGA RD | END BRIDGE 20C-122 | ALPINE RD | 1,478 | 35 | 51,730 | MaC - Major Collector (5) | O - AC/AC | 82 | 26.55 |
| 7703 | 1447 | CALISTOGA RD | ALPINE RD | GATES RD | 7,286 | 22 | 160,292 | MaC - Major Collector (5) | O - AC/AC | 84 | 27.64 |
| 7703 | 1585 | CALISTOGA RD | GATES RD | PORTER CREEK RD | 6,758 | 22 | 148,676 | MaC - Major Collector (5) | O - AC/AC | 80 | 24.51 |
| 56124 | 1000 | CALLE DEL ARROYO | CENTRAL AVE | LOS ROBLES DR | 1,267 | 18 | 22,806 | L - Local (7) | A - AC | 23 | 0.00 |
| 56069 | 1000 | CALLE DEL MONTE | HWY 12 | CENTRAL AVE | 1,742 | 22 | 38,324 | L - Local (7) | A - AC | 13 | 0.00 |
| 61037 | 1000 | CALLE DEL SOL | HWY 1 | SIERRA GRANDE DR | 2,770 | 22 | 60,940 | L - Local (7) | A - AC | 69 | 19.56 |
| 66087 | 1000 | CALLE DELA LUNA | SERRES DR | ESTRELLA DR | 1,003 | 36 | 36,108 | L - Local (7) | A - AC | 18 | 0.00 |
| 61038 | 1000 | CALLE GATITA | END | CALLE DEL SOL | 130 | 23 | 2,990 | L - Local (7) | A - AC | 58 | 13.50 |
| 56231 | 1000 | CALLE MERLOT | END | AVENIDA BARBERA | 211 | 32 | 6,752 | L - Local (7) | A - AC | 23 | 0.00 |
| 56225 | 1000 | CALLE PETITE SARAH | END | VIA COLOMBARD | 106 | 82 | 8,692 | L - Local (7) | A - AC | 19 | 0.00 |
| 88118 | 1000 | CAMBRIA WAY | DEAD END | OLD REDWOOD HWY | 739 | 32 | 23,648 | L - Local (7) | A - AC | 81 | 27.08 |
| 88028 | 1000 | CAMBRIDGE CT | HATONA DR | END | 317 | 32 | 10,144 | L - Local (7) | A - AC | 33 | 2.80 |
| 69008 | 1000 | CAMP RD | END | BLUCHER VALLEY RD | 1,426 | 13 | 18,538 | L - Local (7) | A - AC | 9 | 0.00 |
| 99026 | 1000 | CAMP ROSE RD | SOUTH FITCH MT RD | END | 240 | 18 | 4,320 | L - Local (7) | A - AC | 22 | 0.00 |
| 88079 | 1000 | CANDLELIGHT DR | EL MERCADO PKWY | END | 1,211 | 32 | 38,752 | L - Local (7) | A - AC | 29 | 1.39 |
| 6901 | 1000 | CANFIELD RD | ROBLAR RD | BLANK RD | 6,283 | 21 | 131,943 | L - Local (7) | A - AC | 18 | 0.00 |
| 6901 | 1119 | CANFIELD RD | BLANK RD | 3274' N/O BLANK RD | 3,274 | 18 | 58,932 | L - Local (7) | A - AC | 93 | 33.50 |
| 6901 | 1181 | CANFIELD RD | 3274' N/O BLANK RD | BLOOMFIELD RD | 3,062 | 19 | 58,178 | L - Local (7) | A - AC | 93 | 33.50 |
| 46003 | 1000 | CANNON LN | LAKEVILLE RD | END | 6,125 | 21 | 128,625 | L - Local (7) | A - AC | 68 | 18.86 |
| 61009 | 1000 | CANON ST | END | TAYLOR ST | 264 | 25 | 6,600 | L - Local (7) | A - AC | 8 | 0.00 |
| 80039 | 1000 | CANYON DR | RIDGE DR | HWY 116 | 2,270 | 10 | 22,700 | L - Local (7) | A - AC | 22 | 0.00 |
| 80055 | 1000 | CANYON FOUR RD | WILLOW RD | CANYON 4 RD | 2,587 | 10 | 25,870 | L - Local (7) | A - AC | 2 | 0.00 |
| 80045 | 2000 | CANYON ONE RD | CANYON 2 RD | CANYON 1 RD | 1,531 | 10 | 15,310 | L - Local (7) | A - AC | 78 | 25.08 |
| 80046 | 1000 | CANYON ONE RD | CANYON 2 RD | CANYON 1 RD | 1,478 | 12 | 17,736 | L - Local (7) | A - AC | 77 | 24.45 |
| 0003 | 1000 | CANYON RD | DRY CREEK RD | WALLING RD | 4,646 | 33 | 153,318 | MaC - Major Collector (5) | A - AC | 93 | 22.39 |
| 0003 | 1088 | CANYON RD | WALLING RD | END OF PROJECT | 4,365 | 31 | 135,315 | MaC - Major Collector (5) | O - AC/AC | 79 | 23.42 |
| 0003 | 1169 | CANYON RD | END OF PROJECT | HWY 101 | 2,248 | 39 | 87,672 | MaC - Major Collector | A - AC | 90 | 20.88 |

| Street ID | Section ID | Road Name | From | To | Length | Width | Area | Functional Class (5) | Surface Type | Current PCI | Remaining Life |
|-----------|------------|------------------|-------------------|-----------------|--------|-------|---------|------------------------------|--------------|----------------|-------------------|
| 56144 | 2000 | CANYON RD | GROVE ST | END | 2,746 | 23 | 63,158 | L - Local (7) | A - AC | 5 | 0.00 |
| 80004 | 1000 | CANYON RD | WOODSIDE DR | OLD RIVER RD | 3,221 | 15 | 48,315 | L - Local (7) | A - AC | 11 | 0.00 |
| 80043 | 1000 | CANYON SEVEN RD | RIVER RD | RIO NIDO RD | 3,749 | 15 | 56,235 | L - Local (7) | A - AC | 70 | 19.63 |
| 80061 | 1000 | CANYON SIX COURT | CANYON 6 RD | END | 264 | 12 | 3,168 | L - Local (7) | A - AC | 6 | 0.00 |
| 80059 | 1000 | CANYON SIX RD | CANYON 7 RD | END | 1,426 | 10 | 14,260 | L - Local (7) | A - AC | 16 | 0.00 |
| 80048 | 1000 | CANYON THREE RD | UNNAMED RD | END | 2,693 | 12 | 32,316 | L - Local (7) | A - AC | 53 | 11.58 |
| 80042 | 1000 | CANYON TWO RD | RIVER RD | END | 3,062 | 14 | 42,868 | L - Local (7) | A - AC | 13 | 0.00 |
| 61027 | 1000 | CARLEVARO WAY | END | HWY 1 | 810 | 21 | 17,010 | L - Local (7) | A - AC | 36 | 3.83 |
| 66050 | 1000 | CARMEL AVE | END | ARNOLD DR | 1,267 | 19 | 24,073 | L - Local (7) | A - AC | 29 | 1.17 |
| 61018 | 1000 | CARMET DR | HWY 1 | END | 1,020 | 21 | 21,420 | L - Local (7) | A - AC | 19 | 0.00 |
| 59002 | 1000 | CARMODY RD | MARIN COUNTY LINE | VALLEY FORD RD | 10,085 | 20 | 201,700 | L - Local (7) | A - AC | 7 | 0.00 |
| 56219 | 1000 | CARNATION CT | END | VIA COLUMBARD | 409 | 32 | 13,088 | L - Local (7) | A - AC | 5 | 0.00 |
| 69019 | 1000 | CAROL DR | INDUSTRIAL AVE | BARBARA DR | 792 | 27 | 21,384 | L - Local (7) | O - AC/AC | 30 | 1.94 |
| 66052 | 1000 | CARQUINEZ AVE | ARNOLD DR | GIBSON ST | 581 | 29 | 16,849 | L - Local (7) | A - AC | 21 | 0.00 |
| 88210 | 1000 | CARRIAGE CT | END | CARRIAGE LN | 515 | 32 | 16,480 | L - Local (7) | O - AC/AC | 95 | 38.19 |
| 88039 | 0971 | CARRIAGE LN | END | GREENVIEW DR | 2,059 | 33 | 67,947 | L - Local (7) | O - AC/AC | 61 | 17.26 |
| 88039 | 1010 | CARRIAGE LN | GREENVIEW DR | WIKIUP DR | 1,320 | 22 | 29,040 | L - Local (7) | O - AC/AC | 37 | 5.06 |
| 88039 | 1035 | CARRIAGE LN | WIKIUP DR | LOS ARBOLES WAY | 1,690 | 28 | 47,320 | L - Local (7) | O - AC/AC | 47 | 10.13 |
| 88039 | 1067 | CARRIAGE LN | LOS ARBOLES WAY | FAUGHT RD | 2,482 | 37 | 91,834 | L - Local (7) | A - AC | 63 | 16.19 |
| 80125 | 1000 | CARRIER LN | END | LAUGHLIN RD | 581 | 26 | 15,106 | L - Local (7) | A - AC | 23 | 0.00 |
| 56026 | 1000 | CARRIGER RD | SOUTHERN END | SOLANO AVE | 553 | 12 | 6,636 | L - Local (7) | A - AC | 87 | 30.58 |
| 56026 | 1011 | CARRIGER RD | SOLANO AVE | CRAIG AVE | 4,013 | 18 | 72,234 | L - Local (7) | A - AC | 9 | 0.00 |
| 56026 | 1087 | CARRIGER RD | CRAIG AVE | CARRIGER RD | 1,373 | 19 | 26,087 | L - Local (7) | A - AC | 3 | 0.00 |
| 56027 | 1108 | CARRIGER RD | CARRIGER RD | CARRIGER RD | 1,109 | 16 | 17,744 | L - Local (7) | A - AC | 6 | 0.00 |
| 56028 | 1129 | CARRIGER RD | CARRIGER RD | END | 4,086 | 17 | 69,462 | L - Local (7) | A - AC | 31 | 1.89 |
| 69002 | 1000 | CARROLL RD | VALLEY FORD RD | END | 9,293 | 15 | 139,395 | L - Local (7) | A - AC | 19 | 0.00 |
| 5702 | 1081 | CASA GRANDE AVE | PET. CITY LIMITS | ADOBE RD | 3,000 | 30 | 90,000 | MiC - Minor Collector (6) | A - AC | 10 | 0.00 |
| 66100 | 1000 | CASA VERDE CT | LA GRAMA | END | 106 | 60 | 6,360 | L - Local (7) | A - AC | 45 | 7.31 |
| 66107 | 1000 | CASABELLA DRIVE | VAILETTI DR | END | 898 | 40 | 35,920 | L - Local (7) | A - AC | 29 | 1.42 |
| 88101 | 1000 | CASSANDRA WAY | FIRELIGHT DR | END | 581 | 32 | 18,592 | L - Local (7) | A - AC | 79 | 25.18 |
| 55044 | 1000 | CASTLE RD | SEVENTH ST EAST | NORTH CASTLE RD | 2,112 | 20 | 42,240 | L - Local (7) | O - AC/AC | 96 | 38.38 |
| 55044 | 1040 | CASTLE RD | NORTH CASTLE RD | END | 739 | 17 | 12,563 | L - Local (7) | O - AC/AC | 96 | 38.38 |
| 68154 | 1000 | CASTRO CT | SANTA ROSA AVE | END | 422 | 20 | 8,440 | L - Local (7) | A - AC | 18 | 0.00 |
| 66103 | 1000 | CATON CT | END (CUL DE SAC) | MAPLEWOOD DRIVE | 264 | 31 | 8,184 | L - Local (7) | A - AC | 57 | 12.87 |
| 58015 | 1000 | CAVANAUGH LN | SKILLMAN LN | END | 2,006 | 23 | 46,138 | L - Local (7) | A - AC | 33 | 2.74 |

| Street ID | Section ID | Road Name | From | To | Length | Width | Area | Functional Class | Surface Type | Current PCI | Remaining Life |
|-----------|------------|---------------|------------------------------|-------------------------------|--------|-------|---------|---------------------------|--------------|-------------|----------------|
| 66032 | 1000 | CAVEDALE RD | HWY 12 | PM 11.15 | 6,072 | 12 | 72,864 | L - Local (7) | O - AC/AC | 96 | 38.38 |
| 66032 | 1115 | CAVEDALE RD | PM 11.15 | PM 12.38 | 6,494 | 11 | 71,434 | L - Local (7) | O - AC/AC | 96 | 38.38 |
| 66032 | 1238 | CAVEDALE RD | PM 12.38 | PM 13.18 | 4,224 | 13 | 54,912 | L - Local (7) | O - AC/AC | 96 | 38.38 |
| 66032 | 1318 | CAVEDALE RD | PM 13.18 | PM 13.95 | 4,066 | 11 | 44,726 | L - Local (7) | O - AC/AC | 96 | 38.38 |
| 66032 | 1395 | CAVEDALE RD | PM 13.95 | FIRE STATION SIGN | 4,910 | 12 | 58,920 | L - Local (7) | O - AC/AC | 96 | 38.38 |
| 66032 | 1488 | CAVEDALE RD | FIRE STATION SIGN | PM 16.10 | 6,442 | 11 | 70,862 | L - Local (7) | O - AC/AC | 96 | 38.38 |
| 66032 | 1610 | CAVEDALE RD | PM 16.10 | TRINITY RD | 7,392 | 11 | 81,312 | L - Local (7) | O - AC/AC | 96 | 38.38 |
| 71009 | 1000 | CAZADERO HWY | HWY 116 | OLD DUNCANS GRADE | 1,954 | 40 | 78,160 | L - Local (7) | O - AC/AC | 93 | 53.10 |
| 71009 | 1037 | CAZADERO HWY | OLD DUNCANS GRADE | AUSTIN CREEK RD | 16,368 | 24 | 392,832 | L - Local (7) | O - AC/AC | 85 | 33.14 |
| 8101 | 1361 | CAZADERO HWY | AUSTIN CREEK RD | 35 MPH SIGN | 5,386 | 26 | 140,036 | MaC - Major Collector (5) | A - AC | 92 | 21.87 |
| 8101 | 1463 | CAZADERO HWY | 35 MPH SIGN | KRANER RD | 5,966 | 24 | 143,184 | MaC - Major Collector (5) | A - AC | 94 | 20.83 |
| 8101 | 1566 | CAZADERO HWY | KRANER RD | TOWN OF CAZADERO | 3,643 | 24 | 87,432 | MaC - Major Collector (5) | A - AC | 94 | 20.83 |
| 8101 | 1639 | CAZADERO HWY | TOWN OF CAZADERO | KING RIDGE RD | 1,852 | 24 | 44,448 | MaC - Major Collector (5) | A - AC | 60 | 8.16 |
| 66037 | 1000 | CECELIA DR | ARNOLD DR | BURBANK DR | 1,325 | 24 | 31,800 | L - Local (7) | A - AC | 7 | 0.00 |
| 79029 | 1000 | CECILE ST | SHIRLEY ST | GRATON RD | 317 | 15 | 4,755 | L - Local (7) | A - AC | 12 | 0.00 |
| 66025 | 1000 | CEDAR AVE | LAKE ST | AGUA CALIENTE | 1,056 | 21 | 22,176 | L - Local (7) | A - AC | 6 | 0.00 |
| 71015 | 1000 | CENTER LN | MESA GRANDE TERRACE | MOSCOW RD | 528 | 10 | 5,280 | L - Local (7) | A - AC | 17 | 0.00 |
| 58019 | 992 | CENTER RD | LIBERTY RD | PEPPER RD | 3,082 | 21 | 64,722 | L - Local (7) | A - AC | 14 | 0.00 |
| 09014 | 1000 | CENTER ST | REMMEL ST | MERRILL ST | 422 | 24 | 10,128 | L - Local (7) | A - AC | 75 | 23.22 |
| 56038 | 2000 | CENTER ST | ARNOLD DR | BAY ST | 1,373 | 32 | 43,936 | L - Local (7) | A - AC | 93 | 42.54 |
| 71035 | 3000 | CENTER ST | EAST ST (NORTH) | EAST ST (SOUTH) | 317 | 40 | 12,680 | L - Local (7) | A - AC | 22 | 0.00 |
| 79066 | 4000 | CENTER ST | SECOND ST | COVEY RD | 739 | 29 | 21,431 | L - Local (7) | A - AC | 27 | 0.67 |
| 71011 | 2000 | CENTER WAY | HIGHLAND TERRACE | MONTE VISTA TERRACE | 422 | 11 | 4,642 | L - Local (7) | A - AC | 14 | 0.00 |
| 80119 | 1000 | CENTER WAY | END | NEELEY RD | 1,584 | 17 | 26,928 | L - Local (7) | A - AC | 20 | 0.00 |
| 56073 | 1000 | CENTRAL AVE | THOMSON AVE | HIGHLANDS BLVD | 2,429 | 19 | 46,151 | L - Local (7) | A - AC | 23 | 0.00 |
| 56073 | 1046 | CENTRAL AVE | HIGHLANDS BLVD | HWY 12 | 370 | 16 | 5,920 | L - Local (7) | A - AC | 32 | 2.32 |
| 88163 | 1000 | CENTURY CT | REGIONAL PARKWAY | END | 845 | 30 | 25,350 | L - Local (7) | A - AC | 29 | 1.36 |
| 8806 | 1000 | CHALK HILL RD | PLEASANT AVE | WRIGHT CREEK / RCB (20C0447) | 4,646 | 26 | 120,796 | MaC - Major Collector (5) | A - AC | 62 | 8.83 |
| 8806 | 1088 | CHALK HILL RD | WRIGHT CREEK / RCB (20C0447) | SPURGEON RD | 15,048 | 23 | 346,104 | MaC - Major Collector (5) | A - AC | 71 | 12.01 |
| 8806 | 1373 | CHALK HILL RD | SPURGEON RD | BROOKS CREEK (BRIDGE 20C0330) | 6,811 | 21 | 143,031 | MiC - Minor Collector (6) | A - AC | 75 | 13.62 |

| Street ID | Section ID | Road Name | From | To | Length | Width | Area | Functional Class | Surface Type | Current PCI | Remaining Life |
|-----------|------------|-------------------|--|--|--------|-------|---------|---------------------------|--------------|-------------|----------------|
| 8806 | 1502 | CHALK HILL RD | BROOKS CREEK (BRIDGE 20C0330) | FRANZ CREEK (BRIDGE 20C0329) | 4,382 | 27 | 118,314 | MiC - Minor Collector (6) | A - AC | 73 | 12.79 |
| 8806 | 1585 | CHALK HILL RD | FRANZ CREEK (BRIDGE 20C0329) | THOMAS RD | 1,056 | 30 | 31,680 | MiC - Minor Collector (6) | A - AC | 71 | 12.01 |
| 8806 | 1605 | CHALK HILL RD | THOMAS RD | MAACAMA CREEK (SOUTH ABUTMENT 20C0242) | 3,590 | 23 | 82,570 | MiC - Minor Collector (6) | A - AC | 61 | 8.50 |
| 8806 | 1676 | CHALK HILL RD | MAACAMA CREEK (NORTH ABUTMENT 20C0242) | HWY 128 | 6,706 | 22 | 147,532 | MiC - Minor Collector (6) | A - AC | 81 | 16.29 |
| 9801 | 1000 | CHALK HILL RD | CHALK HILL RD | HWY 128 | 746 | 30 | 22,380 | MiC - Minor Collector (6) | A - AC | 79 | 15.36 |
| 89006A | 1008 | CHAMPS DE ELYSEES | CHAMPS DE ELYSES RD | OLD RIVER RD | 4,224 | 16 | 67,584 | L - Local (7) | A - AC | 13 | 0.00 |
| 89006B | 1000 | CHAMPS DE ELYSEES | CHAMPS DE ELYSES RD | CHAMPS DE ELYSES RD | 422 | 17 | 7,174 | L - Local (7) | A - AC | 7 | 0.00 |
| 76005 | 1000 | CHANNING ROW | WARM SPRINGS RD | GRISWOLD AVE | 422 | 26 | 10,972 | L - Local (7) | A - AC | 12 | 0.00 |
| 57011 | 1056 | CHAPMAN LN | CHAPMAN LN | WESTERN AVE | 3,907 | 22 | 85,954 | L - Local (7) | A - AC | 6 | 0.00 |
| 57012 | 1000 | CHAPMAN LN | EASTMAN LN | CHAPMAN LN | 2,957 | 21 | 62,097 | L - Local (7) | A - AC | 7 | 0.00 |
| 66044 | 1000 | CHAUVET RD | ARNOLD DR | WILLIAMS RD | 264 | 22 | 5,808 | L - Local (7) | A - AC | 8 | 0.00 |
| 66044 | 1005 | CHAUVET RD | WILLIAMS RD | LONDON RANCH RD | 1,690 | 11 | 18,590 | L - Local (7) | A - AC | 14 | 0.00 |
| 88073 | 0995 | CHELSEA DR | DARBSTER PL | OLD REDWOOD HWY | 264 | 30 | 7,920 | L - Local (7) | O - AC/AC | 95 | 38.17 |
| 88073 | 1000 | CHELSEA DR | OLD REDWOOD HWY | OXFORD CT | 792 | 32 | 25,344 | L - Local (7) | O - AC/AC | 95 | 38.17 |
| 56107 | 1000 | CHERRY AVE | ARNOLD DR | COTTONWOOD AVE | 792 | 33 | 26,136 | L - Local (7) | A - AC | 10 | 0.00 |
| 56107 | 1015 | CHERRY AVE | COTTONWOOD AVE | RAILROAD AVE | 1,056 | 23 | 24,288 | L - Local (7) | A - AC | 22 | 0.00 |
| 56107 | 1035 | CHERRY AVE | RAILROAD AVE | RIVERSIDE DR | 1,056 | 23 | 24,288 | L - Local (7) | A - AC | 17 | 0.00 |
| 10006 | 1360 | CHERRY CREEK RD | END GRAVEL/BEGIN PAVEMENT | CLOVERDALE CITY LIMITS | 7,392 | 19 | 140,448 | L - Local (7) | A - AC | 21 | 0.00 |
| 79008 | 1000 | CHERRY RIDGE RD | OCCIDENTAL RD | MONTGOMERY RD | 4,963 | 22 | 109,186 | L - Local (7) | A - AC | 41 | 5.79 |
| 79008 | 1094 | CHERRY RIDGE RD | MONTGOMERY RD | MILL STATION RD | 3,802 | 24 | 91,248 | L - Local (7) | A - AC | 51 | 10.11 |
| 80111 | 1000 | CHERRY ST | OLD CAZADERO RD | OLD MONTE RIO RD | 3,200 | 13 | 41,600 | L - Local (7) | A - AC | 27 | 0.61 |
| 66011 | 1000 | CHESTNUT AVE | HILLSIDE AVE | HILLCREST AVE | 686 | 10 | 6,860 | L - Local (7) | A - AC | 9 | 0.00 |
| 09029 | 0751 | CHIANTI RD | SOUTHERN END | CANYON RD | 2,587 | 36 | 93,132 | L - Local (7) | A - AC | 48 | 8.74 |
| 09029 | 0800 | CHIANTI RD | CANYON RD | ZANZI LN | 13,886 | 35 | 486,010 | L - Local (7) | A - AC | 60 | 14.53 |
| 09029 | 1063 | CHIANTI RD | ZANZI LN | END (NORTH END) | 2,746 | 32 | 87,872 | L - Local (7) | O - AC/AC | 55 | 13.76 |
| 78084 | 1000 | CHICO AVE | MERCED AVE. | SOUTH WRIGHT RD. | 2,957 | 21 | 62,097 | L - Local (7) | O - AC/AC | 96 | 38.38 |
| 4801 | 1000 | CHILENO VALLEY RD | MARIN CO LINE | SPRING HILL RD / WESTERN AVE | 18,638 | 25 | 465,950 | MiC - Minor Collector (6) | O - AC/AC | 54 | 9.51 |
| 99032 | 1072 | CHIQUITA RD | HEALDSBURG CITY LIMIT | LYTTON SPRINGS RD | 7,339 | 17 | 124,763 | L - Local (7) | A - AC | 70 | 20.15 |
| 59010 | 4000 | CHURCH ST | BRODERICK ST | MILL ST | 1,267 | 15 | 19,005 | L - Local (7) | A - AC | 14 | 0.00 |

| Street ID | Section ID | Road Name | From | To | Length | Width | Area | Functional Class | Surface Type | Current PCI | Remaining Life |
|-----------|------------|-------------------|------------------------|---------------------|--------|-------|---------|------------------|--------------|-------------|----------------|
| 70007 | 1000 | CHURCH ST | FIRST ST | THIRD ST | 422 | 25 | 10,550 | L - Local (7) | A - AC | 20 | 0.00 |
| 70088 | 3000 | CHURCH ST | HWY 116 | FOOTHILL DR | 370 | 24 | 8,880 | L - Local (7) | A - AC | 8 | 0.00 |
| 80081 | 2000 | CHURCH ST | END | FIFTH ST | 1,267 | 22 | 27,874 | L - Local (7) | O - AC/AC | 96 | 38.38 |
| 61015 | 1000 | CHURCHILL ST | BEAN AVE | MCCHRISTIAN AVE | 370 | 13 | 4,810 | L - Local (7) | A - AC | 34 | 3.11 |
| 88110 | 1000 | CIRCULO REAL | END | CARRIAGE LN. | 158 | 86 | 13,588 | L - Local (7) | A - AC | 51 | 10.67 |
| 56115 | 1000 | CLAYTON AVE | CRAIG AVE | CHERRY AVE | 1,162 | 14 | 16,268 | L - Local (7) | A - AC | 16 | 0.00 |
| 57010 | 1000 | CLEVELAND AVE | END | CLEVELAND LN | 2,323 | 10 | 23,230 | L - Local (7) | A - AC | 12 | 0.00 |
| 57009 | 1000 | CLEVELAND LN | WESTERN AVE | BODEGA AVE | 2,640 | 22 | 58,080 | L - Local (7) | A - AC | 89 | 34.40 |
| 61022 | 1000 | CLIFF AVE | HWY 1 | END | 1,056 | 15 | 15,840 | L - Local (7) | A - AC | 18 | 0.00 |
| 82004 | 1000 | CLINT WAY | END | SEAVIEW RD | 475 | 22 | 10,450 | L - Local (7) | A - AC | 38 | 4.56 |
| 11002 | 1000 | CLOVER CREST DR | CLOVERDALE CITY LIMITS | END | 950 | 16 | 15,200 | L - Local (7) | A - AC | 12 | 0.00 |
| 78138 | 1000 | CLOVER DR | WEST COLLEGE AVE | LINK LN | 1,954 | 24 | 46,896 | L - Local (7) | A - AC | 38 | 4.63 |
| 76004 | 1000 | CLYDE AVE | END | LIBBY AVE | 581 | 28 | 16,268 | L - Local (7) | A - AC | 57 | 12.88 |
| 76015 | 2000 | CLYDE AVE | MAPLE AVE | WARM SPRINGS RD | 1,478 | 26 | 38,428 | L - Local (7) | A - AC | 43 | 6.67 |
| 76016 | 3000 | CLYDE AVE | MISSION DR | RANDOLPH AVE | 317 | 37 | 11,729 | L - Local (7) | A - AC | 44 | 7.12 |
| 76016 | 3006 | CLYDE AVE | RANDOLPH AVE | SHAW AVE | 370 | 26 | 9,620 | L - Local (7) | A - AC | 22 | 0.00 |
| 70109 | 1000 | CNOPIUS RD | OLD MONTE RIO RD | HWY 116 | 1,478 | 14 | 20,692 | L - Local (7) | A - AC | 18 | 0.00 |
| 88108 | 1000 | COACHLIGHT PL | CARRIAGE LN | END | 370 | 33 | 12,210 | L - Local (7) | A - AC | 17 | 0.00 |
| 61021 | 1000 | COASTAL AVE | CARMET DR | VIKING STRAND | 950 | 18 | 17,100 | L - Local (7) | A - AC | 11 | 0.00 |
| 59009 | 1000 | COCKRILL ST | COLLEGE ST | END | 1,378 | 18 | 24,804 | L - Local (7) | A - AC | 13 | 0.00 |
| 79010 | 1000 | COFFEE LN | OCCIDENTAL RD | END OF PAVEMENT | 4,443 | 18 | 79,974 | L - Local (7) | O - AC/AC | 96 | 38.38 |
| 78217A | 1178 | COFFEY LN | LV SRO LIMITS | END | 2,530 | 19 | 48,070 | L - Local (7) | A - AC | 15 | 0.00 |
| 7003 | 1000 | COLEMAN VALLEY RD | HWY 1 | 3RD CATTLE GUARD | 6,442 | 16 | 103,072 | L - Local (7) | A - AC | 18 | 0.00 |
| 7003 | 1122 | COLEMAN VALLEY RD | 3RD CATTLE GUARD | 5TH CATTLE GUARD | 9,662 | 17 | 164,254 | L - Local (7) | A - AC | 11 | 0.00 |
| 7003 | 1305 | COLEMAN VALLEY RD | 5TH CATTLE GUARD | 6TH CATTLE GUARD | 6,389 | 15 | 95,835 | L - Local (7) | A - AC | 16 | 0.00 |
| 7003 | 1426 | COLEMAN VALLEY RD | 6TH CATTLE GUARD | JOY RD | 21,490 | 16 | 343,840 | L - Local (7) | A - AC | 17 | 0.00 |
| 7003 | 1833 | COLEMAN VALLEY RD | JOY RD | WILLOW CREEK RD | 1,584 | 20 | 31,680 | L - Local (7) | A - AC | 11 | 0.00 |
| 7003 | 1865 | COLEMAN VALLEY RD | WILLOW CREEK RD | BOHEMIAN HWY | 7,762 | 21 | 163,002 | L - Local (7) | A - AC | 32 | 2.33 |
| 59007 | 1000 | COLLEGE ST | CHURCH ST | BLOOMFIELD RD | 686 | 11 | 7,546 | L - Local (7) | A - AC | 11 | 0.00 |
| 09027 | 1000 | COLONY RD | END | VINEYARD RD | 1,056 | 23 | 24,288 | L - Local (7) | A - AC | 29 | 1.30 |
| 60063 | 1000 | COMPASS CT | MAINSAIL DR | END | 158 | 23 | 3,634 | L - Local (7) | A - AC | 24 | 0.00 |
| 56109 | 2000 | COMSTOCK AVE | RIVERSIDE DR | CHERRY AVE | 686 | 16 | 10,976 | L - Local (7) | A - AC | 11 | 0.00 |
| 56110 | 1000 | COMSTOCK AVE | CHERRY AVE | BOYES BLVD | 1,056 | 16 | 16,896 | L - Local (7) | A - AC | 13 | 0.00 |
| 61019 | 1000 | CONCH AVE | CARMET DR | VIKING STRAND | 845 | 27 | 22,815 | L - Local (7) | A - AC | 15 | 0.00 |
| 78022 | 1000 | CONCORD AVE | END | SOUTH WRIGHT RD. | 2,746 | 19 | 52,174 | L - Local (7) | A - AC | 11 | 0.00 |
| 88197 | 1000 | CONCOURSE BLVD | AIRPORT BLVD | NONCO AVIATION BLVD | 1,162 | 32 | 37,184 | L - Local (7) | A - AC | 71 | 20.80 |

| Street ID | Section ID | Road Name | From | To | Length | Width | Area | Functional Class | Surface Type | Current PCI | Remaining Life |
|-----------|------------|-----------------|-------------------------------|--|--------|-------|---------|---------------------------|--------------|-------------|----------------|
| 60033 | 1000 | CONDOR CT | HERON DR | END | 1,162 | 36 | 41,832 | L - Local (7) | A - AC | 39 | 4.99 |
| 71041 | 1000 | CONIFER DR | END | LAUREL DELL AVE | 2,376 | 24 | 57,024 | L - Local (7) | A - AC | 31 | 1.99 |
| 79111 | 1000 | CONOR CT | PACKINGHOUSE RD | END | 317 | 28 | 8,876 | L - Local (7) | A - AC | 49 | 9.30 |
| 12001 | 1000 | COOLEY RANCH RD | ROCKPILE RD | LOCKED GATE | 5,280 | 23 | 121,440 | L - Local (7) | A - AC | 34 | 2.93 |
| 12001 | 1092 | COOLEY RANCH RD | PRIVATE ROAD | END | 3,168 | 40 | 126,720 | L - Local (7) | A - AC | 20 | 0.00 |
| 69016 | 1000 | COOPER RD | HWY 116 | COOPER RD | 2,851 | 14 | 39,914 | L - Local (7) | A - AC | 8 | 0.00 |
| 69017 | 2006 | COOPER RD | SEB. CITY LIMITS | 317' E/O HWY 116 | 3,274 | 18 | 58,932 | L - Local (7) | A - AC | 14 | 0.00 |
| 89124 | 1000 | COPPERHILL PKWY | NO. LAUGHLIN RD. | END COUNTY MAINT. | 3,400 | 36 | 122,400 | L - Local (7) | A - AC | 51 | 10.66 |
| 88112 | 1000 | CORBETT CIR | FAUGHT RD. SO. | FAUGHT RD NO. | 2,851 | 32 | 91,232 | L - Local (7) | A - AC | 46 | 8.21 |
| 78003 | 1096 | CORBY AVE | HEARN AVE | 500' S/o BAKER AVE | 1,795 | 36 | 64,620 | MaC - Major Collector (5) | A - AC | 96 | 23.54 |
| 20004 | 1000 | CORLESS LN | SUTTER RD | PM 10.03 | 175 | 12 | 2,100 | L - Local (7) | A - AC | 30 | 1.65 |
| 5708 | 0998 | CORONA RD | SKILLMAN LN | PETALUMA RIVER / BEGIN BRIDGE (SOUTH ABUTMENT) | 432 | 44 | 19,008 | MaC - Major Collector (5) | A - AC | 74 | 13.16 |
| 5708 | 1006 | CORONA RD | PETALUMA RIVER / BEGIN BRIDGE | END BRIDGE (NORTH ABUTMENT) | 148 | 44 | 6,512 | MaC - Major Collector (5) | C - AC/PCC | 93 | 29.56 |
| 5708 | 1072 | CORONA RD | PETALUMA CITY LIMIT | ELY ROAD | 3,600 | 26 | 93,600 | MaC - Major Collector (5) | A - AC | 46 | 4.51 |
| 5708 | 1142 | CORONA RD | ELY ROAD | HARDIN LN / ADOBE RD | 5,333 | 26 | 138,658 | MiC - Minor Collector (6) | A - AC | 54 | 6.59 |
| 78251 | 1000 | CORONATION DR | DRURY LN | ABBEY LN | 1,003 | 23 | 23,069 | L - Local (7) | A - AC | 46 | 7.88 |
| 56145 | 1000 | CORY LN | CANYON RD | END | 475 | 22 | 10,450 | L - Local (7) | A - AC | 0 | 0.00 |
| 56119 | 1000 | COTTONWOOD AVE | CRAIG AVE | CHERRY AVE | 1,214 | 15 | 18,210 | L - Local (7) | A - AC | 15 | 0.00 |
| 56247 | 1000 | COUNTRY CLUB CT | END | RAILROAD AVE | 317 | 32 | 10,144 | L - Local (7) | A - AC | 33 | 2.46 |
| 79101 | 1000 | COUNTRY CLUB CT | END | COUNTRY CLUB DR. | 107 | 87 | 9,309 | L - Local (7) | A - AC | 18 | 0.00 |
| 56139 | 1000 | COUNTRY CLUB DR | ARNOLD DR | END | 845 | 31 | 26,195 | L - Local (7) | A - AC | 9 | 0.00 |
| 79084 | 2000 | COUNTRY CLUB DR | PIEZZI RD | HALL RD | 2,957 | 36 | 106,452 | L - Local (7) | A - AC | 13 | 0.00 |
| 56250 | 1000 | COUNTRY CLUB LN | RAILROD AVE | END(GATES) | 300 | 32 | 9,600 | L - Local (7) | A - AC | 68 | 20.89 |
| 88050 | 1000 | COURT A | PHEASANT LN | END | 165 | 32 | 5,280 | L - Local (7) | A - AC | 7 | 0.00 |
| 88051 | 1000 | COURT B | PHEASANT LN | END | 80 | 63 | 5,027 | L - Local (7) | A - AC | 7 | 0.00 |
| 88052 | 1000 | COURT C | END | WIKIUP DR | 94 | 62 | 5,811 | L - Local (7) | A - AC | 10 | 0.00 |
| 79063 | 1000 | COVEY RD | HWY 116 | TRENTON RD | 6,072 | 36 | 218,592 | MiC - Minor Collector (6) | A - AC | 49 | 5.07 |
| 66013 | 1000 | CRAGMONT DR | END | WOODLAND AVE | 264 | 20 | 5,280 | L - Local (7) | A - AC | 13 | 0.00 |
| 56024 | 1000 | CRAIG AVE | CARRIGER RD | ARNOLD DR | 2,587 | 27 | 69,849 | L - Local (7) | A - AC | 10 | 0.00 |
| 56024 | 1049 | CRAIG AVE | ARNOLD DR | RIVERSIDE DR | 2,429 | 26 | 63,154 | L - Local (7) | A - AC | 96 | 34.02 |
| 6702A | 1000 | CRANE CANYON RD | PETALUMA HILL RD. | INVERNESS AVE. | 2,810 | 25 | 70,250 | MaC - Major Collector | A - AC | 98 | 24.13 |

| Street ID | Section ID | Road Name | From | To | Length | Width | Area | Functional Class (5) | Surface Type | Current PCI | Remaining Life |
|-----------|------------|-----------------|------------------------------|---|--------|-------|---------|------------------------------|--------------|----------------|-------------------|
| 6702A | 1053 | CRANE CANYON RD | INVERNESS AVE | 3547' E/O INVERNESS | 3,547 | 31 | 109,957 | MaC - Major Collector (5) | O - AC/AC | 83 | 23.99 |
| 6702A | 1120 | CRANE CANYON RD | 3547' E/O INVERNESS | GRANGE RD | 2,800 | 32 | 89,600 | MaC - Major Collector (5) | O - AC/AC | 84 | 25.24 |
| 88192 | 1000 | CREEK WAY | END (CUL DE SAC) | OLD REDWOOD HWY | 686 | 32 | 21,952 | L - Local (7) | A - AC | 69 | 19.61 |
| 70110 | 1000 | CRESCENT AVE | HWY 116 | WHY 116 | 1,100 | 11 | 12,100 | L - Local (7) | A - AC | 14 | 0.00 |
| 66085 | 1000 | CRESSEY DR | END | MARTY ST | 106 | 36 | 3,816 | L - Local (7) | A - AC | 41 | 5.66 |
| 66004 | 1000 | CREST WAY | MIDDLEFIELD RD | HIGHLANDS BLVD | 264 | 19 | 5,016 | L - Local (7) | A - AC | 31 | 1.97 |
| 1001A | 3424 | CROCKER RD | RIVER RD | RUSSIAN RIVER BEGIN BRIDGE (20C0002) | 3,104 | 24 | 74,496 | MaC - Major Collector (5) | O - AC/AC | 93 | 29.67 |
| 1001A | 3481 | CROCKER RD | RUSSIAN RIVER | CLVRDL CITY LIMITS | 880 | 40 | 35,200 | MaC - Major Collector (5) | A - AC | 80 | 15.82 |
| 56220 | 1000 | CROCUS CT | END | CROCUS DR | 106 | 48 | 5,088 | L - Local (7) | A - AC | 13 | 0.00 |
| 56221 | 1000 | CROCUS DR | VIA COLUMBARD | VIA COLUMBARD | 1,109 | 36 | 39,924 | L - Local (7) | A - AC | 14 | 0.00 |
| 09009 | 1000 | CROWELL ST | GEYSERVILLE AVE | ROMMELL RD | 422 | 25 | 10,550 | L - Local (7) | A - AC | 79 | 25.76 |
| 78254 | 1000 | CROWN CT | END | PARK ROYAL AVE | 370 | 21 | 7,770 | L - Local (7) | A - AC | 36 | 3.84 |
| 88080 | 1000 | CRYSTAL CT | END | CRYSTAL DR | 528 | 21 | 11,088 | L - Local (7) | A - AC | 49 | 9.18 |
| 88059 | 1000 | CRYSTAL DR | WILSHIRE DR | HEIGHTS RD | 4,520 | 22 | 99,440 | L - Local (7) | A - AC | 66 | 17.81 |
| 79076 | 1000 | CUNEO CT | END | LAGUNA RD | 950 | 15 | 14,250 | L - Local (7) | A - AC | 25 | 0.00 |
| 56079 | 1000 | CUNEO RD | ARROYO RD | END | 264 | 14 | 3,696 | L - Local (7) | A - AC | 9 | 0.00 |
| 69004 | 1000 | CUNNINGHAM RD | END | SCHAEFFER RD | 1,690 | 15 | 25,350 | L - Local (7) | A - AC | 7 | 0.00 |
| 69004 | 1032 | CUNNINGHAM RD | SCHAEFFER RD | BLOOMFIELD RD | 1,690 | 18 | 30,420 | L - Local (7) | A - AC | 12 | 0.00 |
| 60059 | 1000 | CUTLASS CT | SEA WAY | END | 185 | 23 | 4,255 | L - Local (7) | A - AC | 39 | 4.99 |
| 80143 | 1000 | CUTTEN CT | END | CUTTEN DR | 211 | 13 | 2,743 | L - Local (7) | A - AC | 20 | 0.00 |
| 80124 | 1000 | CUTTEN DR | CUTTEN DR | LAUGHLIN RD | 1,954 | 13 | 25,402 | L - Local (7) | A - AC | 27 | 0.61 |
| 58040 | 1000 | CYPRESS AVE | WEST RAILROAD AV | POPLAR AVE | 3,094 | 21 | 64,974 | MaC - Major Collector (5) | A - AC | 5 | 0.00 |
| 76012 | 2000 | CYPRESS AVE | LOS GUILICOS | STATE HWY 12 | 1,056 | 26 | 27,456 | L - Local (7) | A - AC | 36 | 3.77 |
| 56020 | 1000 | CYPRESS LN | CYPRESS RD | END | 160 | 12 | 1,920 | L - Local (7) | A - AC | 18 | 0.00 |
| 60027 | 1000 | CYPRESS LOOP | SEA WAY EAST | SEA WAY WEST | 1,162 | 36 | 41,832 | L - Local (7) | A - AC | 38 | 4.60 |
| 56019 | 1000 | CYPRESS RD | END | PETALUMA AVE | 950 | 32 | 30,400 | L - Local (7) | A - AC | 21 | 0.00 |
| 4701 | 1000 | D ST | MARIN CO LINE | SAN ANTONIO RD | 1,180 | 41 | 48,380 | MaC - Major Collector (5) | O - AC/AC | 84 | 25.24 |
| 4701 | 1022 | D ST | SAN ANTONIO RD | 2.02 MI N/O SAN ANTONIO RD | 10,666 | 41 | 437,306 | MaC - Major Collector (5) | O - AC/AC | 83 | 23.99 |
| 4701 | 1224 | D ST | 2.02 MI N/O SN ANTONIO RD | PET. CITY LIMITS | 4,171 | 41 | 171,011 | MaC - Major Collector (5) | O - AC/AC | 49 | 7.48 |

| Street ID | Section ID | Road Name | From | To | Length | Width | Area | Functional Class | Surface Type | Current PCI | Remaining Life |
|-----------|------------|---------------|-------------------|---------------------|--------|-------|---------|---------------------------|--------------|-------------|----------------|
| 70087 | 3000 | D ST | HWY 116 | FOOTHILL DR | 475 | 23 | 10,925 | L - Local (7) | A - AC | 14 | 0.00 |
| 70087 | 3009 | D ST | FOOTHILL DR | HILL ST | 264 | 9 | 2,376 | L - Local (7) | A - AC | 24 | 0.00 |
| 88012 | 1000 | D ST | FULTON RD | SOMERS ST | 317 | 25 | 7,925 | L - Local (7) | A - AC | 19 | 0.00 |
| 56217 | 1000 | DAHLIA DR | VIA COLUMBARD | BUTTERCUP CT | 792 | 32 | 25,344 | L - Local (7) | A - AC | 30 | 1.56 |
| 55001 | 1000 | DALE AVE | RAMAL RD | BURNDALE RD | 2,724 | 13 | 35,412 | L - Local (7) | A - AC | 5 | 0.00 |
| 88061 | 1000 | DANA DR | CRYSTAL DR | END | 600 | 22 | 13,200 | L - Local (7) | A - AC | 54 | 11.50 |
| 79077 | 1000 | DANIEL ST | END | END | 950 | 34 | 32,300 | L - Local (7) | A - AC | 12 | 0.00 |
| 79072 | 1000 | DANMAR DR | END | HWY 116 | 845 | 34 | 28,730 | L - Local (7) | A - AC | 12 | 0.00 |
| 88116 | 1000 | DARBSTER PL | DEAD END | DEAD END | 528 | 32 | 16,896 | L - Local (7) | O - AC/AC | 95 | 38.17 |
| 69013 | 1000 | DARBY RD | END | BURNSIDE RD | 2,587 | 13 | 33,631 | L - Local (7) | A - AC | 15 | 0.00 |
| 55030 | 1000 | DAVID ST | END | LEVERONI RD | 475 | 18 | 8,550 | L - Local (7) | A - AC | 10 | 0.00 |
| 56122 | 1000 | DAVIDSON ST | RAILROAD AVE | BARRETT AVE | 528 | 18 | 9,504 | L - Local (7) | A - AC | 11 | 0.00 |
| 57052 | 1000 | DAVIS LN | ADOBE RD | PM MARKER | 5,438 | 21 | 114,198 | L - Local (7) | A - AC | 10 | 0.00 |
| 57052 | 1103 | DAVIS LN | PM MARKER | END | 2,851 | 20 | 57,024 | L - Local (7) | A - AC | 14 | 0.00 |
| 79067 | 1000 | DAVIS RD | MIRABEL RD | COVEY RD | 1,320 | 29 | 38,280 | MiC - Minor Collector (6) | A - AC | 20 | 0.00 |
| 89013 | 1000 | DAY RD | SANDERS RD | SHILOH RD | 1,373 | 19 | 26,087 | L - Local (7) | A - AC | 10 | 0.00 |
| 68048 | 1000 | DAYWALT RD | DAYWALT RD WEST | HWY 116 EAST | 1,795 | 15 | 26,925 | L - Local (7) | A - AC | 6 | 0.00 |
| 68049 | 2000 | DAYWALT RD | DAYWALT RD SOUTH | STATE HWY 116 NORTH | 2,376 | 21 | 49,896 | L - Local (7) | A - AC | 10 | 0.00 |
| 56104 | 1000 | DECHENE AVE | END | NORTH SIDE AVE | 1,848 | 37 | 68,376 | L - Local (7) | O - AC/AC | 85 | 28.19 |
| 56143 | 1000 | DEER PARK DR | GROVE ST | CANYON RD | 1,637 | 22 | 36,014 | L - Local (7) | A - AC | 39 | 4.86 |
| 09028 | 1000 | DEER PATH RD | END | VINEYARD RD | 770 | 19 | 14,630 | L - Local (7) | A - AC | 16 | 0.00 |
| 88023 | 0961 | DEERWOOD DR | HOP RANCH RD | OLD REDWOOD HWY | 2,059 | 40 | 82,360 | L - Local (7) | A - AC | 69 | 21.05 |
| 88023 | 1000 | DEERWOOD DR | OLD REDWOOD HWY | SUSSEX DR | 1,267 | 33 | 41,811 | L - Local (7) | A - AC | 25 | 0.00 |
| 80018 | 1000 | DELL AVE | SEQUOIA RD | END | 1,584 | 10 | 15,840 | L - Local (7) | A - AC | 27 | 0.67 |
| 89043 | 1000 | DELL RD | WESTSIDE RD | WESTSIDE RD | 950 | 15 | 14,250 | L - Local (7) | A - AC | 10 | 0.00 |
| 70148 | 1000 | DELTA WAY | ALPINE TERR | LAUREL WAY | 686 | 8 | 5,488 | L - Local (7) | A - AC | 54 | 12.22 |
| 88113 | 1000 | DEMPSEY PLACE | CORBETT CIRCLE | END | 490 | 32 | 15,680 | L - Local (7) | A - AC | 38 | 4.74 |
| 57041 | 1020 | DENMAN RD | ORCHARD LN | END NEW CHIP SEAL | 1,056 | 21 | 22,176 | L - Local (7) | A - AC | 19 | 0.00 |
| 57041 | 1040 | DENMAN RD | END NEW CHIP SEAL | OLD REDWOOD HWY | 2,059 | 19 | 39,121 | L - Local (7) | A - AC | 16 | 0.00 |
| 55032 | 1028 | DENMARK ST | FIFTH ST E | EIGHTH ST E | 3,274 | 19 | 62,206 | MiC - Minor Collector (6) | A - AC | 14 | 0.00 |
| 55032 | 1090 | DENMARK ST | EIGHTH ST EAST | NAPA RD | 5,650 | 19 | 107,350 | MiC - Minor Collector (6) | A - AC | 14 | 0.00 |
| 66022 | 1000 | DEPOT RD | END | HWY 12 | 264 | 32 | 8,448 | L - Local (7) | A - AC | 51 | 10.22 |
| 68029 | 1005 | DERBY LN | WEST END | GILMORE AVE | 803 | 19 | 15,257 | L - Local (7) | A - AC | 66 | 17.79 |
| 68029 | 1021 | DERBY LN | GILMORE AVE | 475' E/O OAK | 2,207 | 19 | 41,933 | L - Local (7) | A - AC | 14 | 0.00 |

| Street ID | Section ID | Road Name | From | To | Length | Width | Area | Functional Class | Surface Type | Current PCI | Remaining Life |
|-----------|------------|-----------------------|------------------------------|------------------------------|--------|-------|---------|---------------------------|--------------|-------------|----------------|
| 88035 | 1000 | DEVON CT | MAYFIELD DR | END | 264 | 30 | 7,920 | L - Local (7) | A - AC | 79 | 25.80 |
| 66083 | 1000 | DON TIMOTEO CT | ARNOLD DR | END | 422 | 32 | 13,504 | L - Local (7) | A - AC | 12 | 0.00 |
| 56055 | 1000 | DONALD ST | HWY 12 | LOMITA AVE | 898 | 21 | 18,858 | L - Local (7) | A - AC | 12 | 0.00 |
| 56055 | 1017 | DONALD ST | LOMITA AVE | END | 2,164 | 21 | 45,444 | L - Local (7) | A - AC | 17 | 0.00 |
| 79025 | 2000 | DONALD ST | BOWEN ST | OAK GROVE | 1,478 | 22 | 32,516 | L - Local (7) | A - AC | 6 | 0.00 |
| 88072 | 1000 | DONNA DR | END | END | 1,158 | 32 | 37,056 | L - Local (7) | A - AC | 15 | 0.00 |
| 88060 | 1000 | DONNER DR | WILSHIRE DR | END | 1,531 | 23 | 35,213 | L - Local (7) | O - AC/AC | 96 | 38.38 |
| 61002 | 1000 | DORAN BEACH RD | END | DORAN PARK RD | 8,342 | 24 | 200,208 | L - Local (7) | O - AC/AC | 83 | 33.56 |
| 61001 | 1001 | DORAN PARK RD | HWY 1 | HWY 1 | 2,006 | 21 | 42,126 | L - Local (7) | O - AC/AC | 86 | 39.17 |
| 88070 | 1000 | DORCHESTER CT NRTH | BRIGHTON DR | END | 665 | 32 | 21,280 | L - Local (7) | O - AC/AC | 95 | 38.17 |
| 88075 | 1000 | DORCHESTER DR | CHELSEA DR | BRIGHTON DR | 898 | 31 | 27,838 | L - Local (7) | O - AC/AC | 95 | 38.17 |
| 79075 | 1000 | DORTHEL ST | TOCCHINI ST | DANMAR DR | 782 | 32 | 25,024 | L - Local (7) | A - AC | 8 | 0.00 |
| 79053 | 1000 | DOUGLAS LN | END | ROSS STATION | 1,263 | 13 | 16,419 | L - Local (7) | A - AC | 44 | 7.28 |
| 88047 | 1000 | DOVER CT NORTH | LAMBERT DR | END | 581 | 33 | 19,173 | L - Local (7) | O - AC/AC | 95 | 38.17 |
| 88046 | 1000 | DOVER CT SOUTH | END | LAMBERT DR | 475 | 33 | 15,675 | L - Local (7) | O - AC/AC | 95 | 38.17 |
| 60083 | 1000 | DOWITCHER CT | END | OSPREY DR | 270 | 30 | 8,100 | L - Local (7) | A - AC | 55 | 12.00 |
| 80089A | 1000 | DRAKE RD | HWY 116 | WRIGHT DR | 2,376 | 20 | 47,520 | L - Local (7) | O - AC/AC | 51 | 11.37 |
| 80089A | 1045 | DRAKE RD | WRIGHT DR | SOUTHERN AVE | 4,500 | 20 | 90,000 | L - Local (7) | A - AC | 23 | 0.00 |
| 78250 | 1000 | DRURY LN | CORONATION DR | PARK ROYAL AVE | 528 | 23 | 12,144 | L - Local (7) | A - AC | 43 | 6.61 |
| 9901 | 1030 | DRY CREEK RD | HWY 101 | KINLEY DR | 528 | 40 | 21,120 | MiA - Minor Arterial (4) | O - AC/AC | 66 | 13.21 |
| 9901 | 1040 | DRY CREEK RD | KINLEY DR | LYTTON STATION RD | 12,830 | 40 | 513,200 | MaC - Major Collector (5) | O - AC/AC | 61 | 12.71 |
| 9901 | 1283 | DRY CREEK RD | LYTTON SPRINGS RD | LAMBERT BRIDGE RD | 4,149 | 41 | 170,109 | MaC - Major Collector (5) | O - AC/AC | 68 | 16.09 |
| 9901 | 1362 | DRY CREEK RD | LAMBERT BRDGE RD | DOUBLE 5x3' CONCRETE CULVERT | 4,594 | 40 | 183,760 | MaC - Major Collector (5) | A - AC | 59 | 7.88 |
| 9901 | 1449 | DRY CREEK RD | DOUBLE 5x3' CONCRETE CULVERT | 6x4' CONCRETE CULVERT | 3,960 | 28 | 110,880 | MaC - Major Collector (5) | O - AC/AC | 77 | 21.54 |
| 9901 | 1524 | DRY CREEK RD | 6x4' CONCRETE CULVERT | 6x4' CONCRETE CULVERT | 5,438 | 32 | 174,016 | MaC - Major Collector (5) | O - AC/AC | 75 | 20.33 |
| 9901 | 1627 | DRY CREEK RD | 6x4' CONCRETE CULVERT | CANYON RD | 5,597 | 33 | 184,701 | MaC - Major Collector (5) | O - AC/AC | 74 | 19.73 |
| 9901 | 1733 | DRY CREEK RD | CANYON RD | YOAKIM BRDGE RD | 1,320 | 32 | 42,240 | MaC - Major Collector (5) | O - AC/AC | 61 | 12.68 |
| 9901 | 1758 | DRY CREEK RD | YOAKIM BRIDGE RD | DUTCHER CREEK RD | 7,339 | 33 | 242,187 | MaC - Major Collector (5) | O - AC/AC | 55 | 9.94 |
| 9901 | 1897 | DRY CREEK RD | DUTCHER CREEK RD | BEGIN DRY CREEK BRIDGE | 7,656 | 32 | 244,992 | MaC - Major Collector (5) | A - AC | 69 | 11.25 |

| Street ID | Section ID | Road Name | From | To | Length | Width | Area | Functional Class | Surface Type | Current PCI | Remaining Life |
|-----------|------------|--------------------|--|-----------------------------|--------|-------|---------|---------------------------|--------------|-------------|----------------|
| 60064 | 1000 | DUBLOON CT | END | MAINSAIL DR | 317 | 23 | 7,291 | L - Local (7) | A - AC | 24 | 0.00 |
| 60057 | 1000 | DUCK CT | END | HERON DR | 158 | 36 | 5,688 | L - Local (7) | A - AC | 79 | 25.77 |
| 79001 | 1000 | DUER RD | STATE HIGHWAY 12 | END | 2,534 | 16 | 40,544 | L - Local (7) | A - AC | 8 | 0.00 |
| 66056 | 1000 | DUNBAR RD | ARNOLD DR | END CHIP SEAL | 450 | 22 | 9,900 | L - Local (7) | O - AC/AC | 96 | 38.38 |
| 66056 | 1051 | DUNBAR RD | END CHIP SEAL | BRIDGE AT DUNBAR SCH | 5,280 | 22 | 116,160 | L - Local (7) | O - AC/AC | 96 | 38.38 |
| 66056 | 1106 | DUNBAR RD | BRIDGE AT DUNBAR SCH | HWY 12 | 3,115 | 22 | 68,530 | L - Local (7) | O - AC/AC | 96 | 38.38 |
| 71010 | 1000 | DUNCAN RD | HWY 116 | END PAVEMENT / BEGIN GRAVEL | 1,901 | 12 | 22,812 | L - Local (7) | A - AC | 18 | 0.00 |
| 71010 | 1206 | DUNCAN RD | BEGIN PAVEMENT (APX 45 FT S/O SIRI RD) | OLD MONTE RIO RD | 2,693 | 9 | 24,237 | L - Local (7) | A - AC | 18 | 0.00 |
| 70004 | 1000 | DUPONT RD | HARRISON GRADE RD | END | 5,861 | 16 | 93,776 | L - Local (7) | A - AC | 21 | 0.00 |
| 57058 | 1000 | DUTCH LN | PETALUMA HILL RD | DAVIS LN | 3,327 | 18 | 59,886 | L - Local (7) | A - AC | 18 | 0.00 |
| 0002 | 1000 | DUTCHER CREEK RD | DRY CREEK RD | PONCETTA RD | 18,850 | 32 | 603,200 | MiC - Minor Collector (6) | A - AC | 70 | 11.62 |
| 0002 | 1357 | DUTCHER CREEK RD | PONCETTA RD | THERESA RD | 2,851 | 32 | 91,232 | MiC - Minor Collector (6) | O - AC/AC | 72 | 18.56 |
| 0002 | 1411 | DUTCHER CREEK RD | THERESA RD | CLOVERDALE CITY LIMIT | 4,752 | 28 | 133,056 | MiC - Minor Collector (6) | A - AC | 75 | 13.62 |
| 78006A | 1000 | DUTTON AVE | WEST ROBLES AVE | SANTA ROSA CITY LIMIT | 845 | 37 | 31,265 | MaC - Major Collector (5) | A - AC | 56 | 6.95 |
| 79012 | 1000 | DYER AVE | MILL STATION RD | GRATON RD | 2,112 | 18 | 38,016 | L - Local (7) | A - AC | 18 | 0.00 |
| 70086 | 1000 | E ST | HWY 116 | FOOTHILL DR | 370 | 23 | 8,510 | L - Local (7) | A - AC | 9 | 0.00 |
| 80064 | 1000 | EAGLE NEST LANE | RIVER RD | END | 1,848 | 32 | 59,136 | L - Local (7) | A - AC | 3 | 0.00 |
| 81005 | 1000 | EAST AUSTIN CRK RD | AUSTIN CREEK RD | END | 5,702 | 10 | 57,020 | L - Local (7) | A - AC | 9 | 0.00 |
| 70041 | 1000 | EAST AVE | HAMPTON RD | BOHEMIAN HWY | 739 | 14 | 10,346 | L - Local (7) | A - AC | 37 | 4.29 |
| 56002 | 1000 | EAST BONNESS RD | BONNESS RD | HWY 116 | 3,062 | 17 | 52,054 | L - Local (7) | A - AC | 9 | 0.00 |
| 6701 | 1049 | EAST COTATI AVE | LEAVE CITY LIMITS | PETALUMA HILL RD | 2,693 | 32 | 86,176 | MiA - Minor Arterial (4) | O - AC/AC | 93 | 28.96 |
| 88048 | 1000 | EAST FULTON RD | OLD REDWOOD HWY | MARK WEST SPRINGS RD | 475 | 24 | 11,400 | L - Local (7) | O - AC/AC | 66 | 18.67 |
| 79006 | 1000 | EAST HURLBUT AVE | HURLBUT AVE | HIGH SCHOOL RD | 3,221 | 19 | 61,199 | L - Local (7) | O - AC/AC | 82 | 31.26 |
| 55038 | 1064 | EAST NAPA ST | EIGHTH ST EAST | END | 3,379 | 24 | 81,096 | L - Local (7) | A - AC | 44 | 6.89 |
| 5506 | 1031 | EAST NAPA ST | LEAVE CITY SONOMA | EIGHTH ST EAST | 1,742 | 25 | 43,550 | MiA - Minor Arterial (4) | O - AC/AC | 71 | 16.34 |
| 58033A | 1147 | EAST RAILROAD AVE | OLD REDWOOD HWY N | RR CROSSING | 3,854 | 27 | 104,058 | MaC - Major Collector (5) | O - AC/AC | 70 | 17.38 |
| 58033A | 1220 | EAST RAILROAD AVE | R.R. CROSSING | PETALUMA HILL RD | 4,171 | 32 | 133,472 | MaC - Major Collector (5) | A - AC | 46 | 4.51 |
| 58033A | 1299 | EAST RAILROAD AVE | PETALUMA HILL RD | DAVIS LN | 5,597 | 19 | 106,343 | MaC - Major Collector (5) | A - AC | 15 | 0.00 |

| Street ID | Section ID | Road Name | From | To | Length | Width | Area | Functional Class | Surface Type | Current PCI | Remaining Life |
|-----------|------------|--------------------|----------------------------|----------------------------|--------|-------|---------|---------------------------|--------------|-------------|----------------|
| 68081 | 1000 | EAST ROBLES AVE | END | BROOKS AVE | 1,954 | 20 | 39,080 | L - Local (7) | O - AC/AC | 83 | 31.29 |
| 88015 | 1027 | EAST SHILOH RD | MATHILDE DR (100' E/o) | FAUGHT RD | 2,693 | 30 | 80,790 | L - Local (7) | A - AC | 63 | 16.13 |
| 61023 | 1000 | EAST SHORE RD | BAY FLAT RD | HWY 1 | 1,690 | 39 | 65,910 | MiC - Minor Collector (6) | A - AC | 63 | 9.16 |
| 99040 | 1000 | EAST SODA ROCK LN | END | HWY 128 | 3,573 | 16 | 57,168 | L - Local (7) | A - AC | 30 | 1.65 |
| 57057 | 2000 | EAST ST | OAK ST | GROVE ST | 528 | 30 | 15,840 | L - Local (7) | A - AC | 17 | 0.00 |
| 71025 | 1000 | EAST ST | THIRD ST | FIRST ST | 475 | 12 | 5,700 | L - Local (7) | A - AC | 9 | 0.00 |
| 5707 | 1078 | EAST WASHINGTON ST | PET CITY LIMITS | ADOBE RD | 1,214 | 44 | 53,416 | MaC - Major Collector (5) | O - AC/AC | 49 | 7.48 |
| 55021 | 1219 | EAST WATMAUGH RD | HWY 12 | 5TH STREET E | 2,957 | 17 | 50,269 | MaC - Major Collector (5) | A - AC | 49 | 5.28 |
| 55021 | 1275 | EAST WATMAUGH RD | 5TH ST E | SILVA RD | 1,109 | 22 | 24,398 | L - Local (7) | A - AC | 91 | 32.71 |
| 80103 | 1000 | EASTERN AVE | SOUTHERN AVE | NORTHERN AVE | 845 | 19 | 16,055 | L - Local (7) | A - AC | 25 | 0.00 |
| 57076 | 1000 | EASTMAN CT | EASTMAN LN | END | 950 | 32 | 30,400 | L - Local (7) | A - AC | 47 | 8.26 |
| 57013 | 1000 | EASTMAN LN | MIDDLE TWO ROCK RD | STADLER AVE | 5,069 | 23 | 116,587 | L - Local (7) | A - AC | 6 | 0.00 |
| 57013 | 1096 | EASTMAN LN | STADLER AVE | BODEGA AVE | 6,230 | 24 | 149,520 | L - Local (7) | A - AC | 42 | 6.27 |
| 7905A | 1118 | EASTSIDE RD | TRENTON-HLDSBG RD | RIVERFRONT PARK ENT | 7,656 | 22 | 168,432 | MaC - Major Collector (5) | O - AC/AC | 52 | 8.71 |
| 7905A | 1263 | EASTSIDE RD | RIVERFRONT PARK ENT | WINDSOR RIVER RD | 9,768 | 24 | 234,432 | MaC - Major Collector (5) | O - AC/AC | 64 | 14.20 |
| 7905A | 1448 | EASTSIDE RD | WINDSOR RIVER RD | OLD REDWOOD HWY | 9,821 | 27 | 265,167 | MaC - Major Collector (5) | O - AC/AC | 95 | 29.92 |
| 89009 | 1000 | EASTSIDE RD | WOLHER RD | TRENTON-HLDSBG RD | 6,331 | 21 | 132,951 | MaC - Major Collector (5) | O - AC/AC | 50 | 7.88 |
| 68147 | 1000 | EDDY DR | ROBIN WAY | MOORLAND AVE | 528 | 33 | 17,424 | L - Local (7) | A - AC | 7 | 0.00 |
| 80096 | 1000 | EDGEHILL DR | WRIGHT DR | WRIGHT DR | 898 | 14 | 12,572 | L - Local (7) | A - AC | 7 | 0.00 |
| 79030 | 1000 | EDISON ST | END | END | 2,988 | 23 | 68,724 | L - Local (7) | A - AC | 28 | 0.97 |
| 68165 | 1000 | EDUCATION DR | END BARRICADE | BELLEVUE AVE | 850 | 36 | 30,600 | L - Local (7) | A - AC | 87 | 30.73 |
| 5502 | 1000 | EIGHTH ST EAST | HWY 12 | SCHELLVILLE RD (SOUTH END) | 3,062 | 28 | 85,736 | MaC - Major Collector (5) | A - AC | 58 | 7.54 |
| 5502 | 1058 | EIGHTH ST EAST | SCHELLVILLE RD (SOUTH END) | SCHELLVILLE RD (NORTH END) | 2,270 | 36 | 81,720 | MaC - Major Collector (5) | A - AC | 73 | 12.75 |
| 5502 | 1101 | EIGHTH ST EAST | SCHELLVILLE RD (NORTH END) | PERU RD | 2,226 | 35 | 77,910 | MaC - Major Collector (5) | A - AC | 65 | 9.78 |
| 5502 | 1143 | EIGHTH ST EAST | PERU RD | NAPA RD | 2,315 | 35 | 81,025 | MaC - Major Collector (5) | A - AC | 46 | 4.51 |
| 5502 | 1187 | EIGHTH ST EAST | NAPA RD | DENMARK ST | 2,337 | 24 | 56,088 | MaC - Major Collector (5) | A - AC | 58 | 7.54 |
| 5502 | 1231 | EIGHTH ST EAST | DENMARK ST | MACARTHUR ST | 1,306 | 24 | 31,344 | MaC - Major Collector (5) | A - AC | 65 | 9.78 |

| Street ID | Section ID | Road Name | From | To | Length | Width | Area | Functional Class | Surface Type | Current PCI | Remaining Life |
|-----------|------------|--------------------|--------------------------------|---------------------|--------|-------|---------|---------------------------|--------------|-------------|----------------|
| 5502 | 1256 | EIGHTH ST EAST | MACARTHUR ST | E. NAPA ST | 2,640 | 24 | 63,360 | MiA - Minor Arterial (4) | A - AC | 65 | 12.67 |
| 61030 | 1000 | EL CAMINO BELLA | END | TERRA VERDE RD | 750 | 21 | 15,750 | L - Local (7) | A - AC | 52 | 10.57 |
| 61030 | 1014 | EL CAMINO BELLA | TERRA VERDE RD | END | 739 | 21 | 15,519 | L - Local (7) | A - AC | 49 | 9.19 |
| 60090 | 1000 | EL CAMINO BODEGA | END | BOHEMIAN HWY | 634 | 21 | 13,314 | L - Local (7) | A - AC | 19 | 0.00 |
| 88078 | 1000 | EL MERCADO PKWY | WIKIUP DR | FAUGHT RD | 1,954 | 36 | 70,344 | L - Local (7) | A - AC | 41 | 6.02 |
| 56233 | 1000 | EL NINO CT | MOLINE AVE | END | 211 | 35 | 7,385 | L - Local (7) | A - AC | 12 | 0.00 |
| 66095 | 1000 | EL PORTALA DR-SB | ESTRELLA DR | HWY 12 | 950 | 40 | 38,000 | L - Local (7) | A - AC | 33 | 2.60 |
| 66094 | 1000 | EL PORTOLA CT | END | ESTRELLA DR | 106 | 64 | 6,784 | L - Local (7) | A - AC | 29 | 1.18 |
| 70097 | 1000 | EL RANCHO WAY | FRONT ST | FOOTHILL DR | 475 | 28 | 13,300 | L - Local (7) | A - AC | 79 | 25.81 |
| 66093 | 1000 | EL RITERO | ESTRELLA DR | END | 686 | 36 | 24,696 | L - Local (7) | A - AC | 35 | 3.34 |
| 56134 | 1000 | ELDORADO DR | LOS BANOS DR | RAILROAD AVE | 1,056 | 34 | 35,904 | L - Local (7) | O - AC/AC | 93 | 52.86 |
| 56134 | 1020 | ELDORADO DR | RAILROAD AVE | RIVERSIDE DR | 1,320 | 34 | 44,880 | L - Local (7) | O - AC/AC | 93 | 52.86 |
| 79103 | 1000 | ELISA ANNE WAY | GRATON RD | END | 264 | 23 | 6,072 | L - Local (7) | A - AC | 78 | 25.14 |
| 56042 | 1000 | ELM AVE | ORANGE AVE | END | 1,267 | 20 | 25,340 | L - Local (7) | A - AC | 12 | 0.00 |
| 70122 | 2000 | ELM AVE | ALDER RD | WILLOW RD | 264 | 19 | 5,016 | L - Local (7) | A - AC | 15 | 0.00 |
| 70122 | 2005 | ELM AVE | WILLOW RD | END | 106 | 12 | 1,272 | L - Local (7) | A - AC | 82 | 27.72 |
| 56226 | 1000 | ELM CT | ARNOLD DR | END | 370 | 30 | 11,100 | L - Local (7) | A - AC | 15 | 0.00 |
| 69023 | 1000 | ELPHICK RD | PLEASANT HILL RD | HWY 116 | 8,290 | 18 | 149,220 | L - Local (7) | A - AC | 23 | 0.00 |
| 79091 | 1000 | ELSIE CT | JAHN DR | END | 264 | 22 | 5,808 | L - Local (7) | A - AC | 7 | 0.00 |
| 78033 | 1000 | ELSINORE WAY | SR CITY LIMIT (N/O BREEZE WAY) | SANTA BARBARA DR | 422 | 33 | 13,926 | L - Local (7) | O - AC/AC | 93 | 50.40 |
| 5704 | 1000 | ELY RD | OLD REDWOOD HWY NO. | ENTER CITY PETALUMA | 6,336 | 26 | 164,736 | MaC - Major Collector (5) | A - AC | 59 | 7.84 |
| 57044 | 1000 | ELYSIAN AVE | GOODWIN AVE | GOODWIN AVE | 4,646 | 20 | 92,920 | L - Local (7) | A - AC | 9 | 0.00 |
| 56256 | 1000 | ENCINAS LANE | END | HWY 12 | 317 | 32 | 10,144 | L - Local (7) | A - AC | 19 | 0.00 |
| 66061 | 1000 | ENTERPRISE RD | SONOMA MOUNTAIN RD | BENNETT VALLEY RD | 12,355 | 16 | 197,680 | L - Local (7) | A - AC | 11 | 0.00 |
| 56131 | 1000 | ERNEST DR | LOMITA AVE | END | 845 | 24 | 20,280 | L - Local (7) | A - AC | 10 | 0.00 |
| 56137 | 1000 | ESCALON DR | EL DORADO DR | END | 106 | 35 | 3,710 | L - Local (7) | A - AC | 50 | 9.52 |
| 56128 | 1000 | ESCONDIDO CT | LOS ROBLES DR | END | 264 | 21 | 5,544 | L - Local (7) | A - AC | 21 | 0.00 |
| 88119 | 78225 | ESPOSTI MEADOWS WY | LAVELL ROAD | END | 422 | 30 | 12,660 | L - Local (7) | A - AC | 84 | 28.96 |
| 60004 | 1000 | ESTERO LN | END | HWY 1 | 8,026 | 12 | 96,312 | L - Local (7) | A - AC | 13 | 0.00 |
| 80013 | 1000 | ESTHER DR | END | TERRACE DR | 898 | 13 | 11,674 | L - Local (7) | A - AC | 6 | 0.00 |
| 66090 | 1000 | ESTRELLA DR | LAS FLORES DR | END | 1,742 | 36 | 62,712 | L - Local (7) | A - AC | 30 | 1.53 |
| 88034 | 1000 | ETON CT | MAYFIELD DR | PM 10.12 | 634 | 33 | 20,922 | L - Local (7) | A - AC | 81 | 27.08 |
| 58010 | 2000 | EUCALYPTUS AVE | MIDDLE TWO ROCK RD | BODEGA AVE | 4,699 | 27 | 126,873 | L - Local (7) | A - AC | 89 | 36.32 |
| 68001 | 1022 | EUCALYPTUS AVE | COTATI CITY LIMIT | WILLOW AVE | 2,112 | 24 | 50,688 | MaC - Major Collector | A - AC | 15 | 0.00 |

| Street ID | Section ID | Road Name | From | To | Length | Width | Area | Functional Class (5) | Surface Type | Current PCI | Remaining Life |
|-----------|------------|--------------|-------------------------------------|----------------------------------|--------|-------|---------|------------------------------|--------------|----------------|-------------------|
| 88133 | 1000 | EUREKA AVE | CARRIAGE LN | END | 264 | 32 | 8,448 | L - Local (7) | A - AC | 60 | 15.43 |
| 61029 | 1000 | EUREKA DR | HWY 1 | EL CAMINO BELLA | 266 | 21 | 5,586 | L - Local (7) | A - AC | 73 | 21.98 |
| 78086 | 1000 | EVA AVE | END | MILES AVE | 581 | 20 | 11,620 | L - Local (7) | A - AC | 7 | 0.00 |
| 70091B | 1000 | F ST | HWY 116 | FOOTHILL DR | 317 | 18 | 5,706 | L - Local (7) | A - AC | 14 | 0.00 |
| 70002 | 1000 | FACENDINI LN | OCCIDENTAL RD | GRATON RD | 4,171 | 16 | 66,736 | L - Local (7) | A - AC | 30 | 1.62 |
| 57030 | 1000 | FAIR AVE | SKILLMAN LN | BAILEY | 2,957 | 22 | 65,054 | L - Local (7) | A - AC | 11 | 0.00 |
| 88031 | 1000 | FAIRLIE DR | ASCOT DR | ASCOT DR | 920 | 33 | 30,360 | L - Local (7) | A - AC | 83 | 28.34 |
| 57016 | 1000 | FAIRVIEW CT | END | EASTMAN LN | 1,742 | 14 | 24,388 | L - Local (7) | A - AC | 15 | 0.00 |
| 56249 | 1000 | FAIRWAY CT | END | FAIRWAY DR | 106 | 32 | 3,392 | L - Local (7) | A - AC | 33 | 2.46 |
| 77089 | 1000 | FAIRWAY CT | FAIR WAY DR | END | 158 | 15 | 2,370 | L - Local (7) | A - AC | 82 | 27.64 |
| 56248 | 1000 | FAIRWAY DR | RAILROAD AVE | END | 739 | 32 | 23,648 | L - Local (7) | A - AC | 18 | 0.00 |
| 77079 | 1000 | FAIRWAY DR | STATE HWY 12 | END | 1,065 | 17 | 18,105 | L - Local (7) | A - AC | 7 | 0.00 |
| 89049 | 1000 | FAIRWOOD RD | END | WESTSIDE RD | 150 | 11 | 1,800 | L - Local (7) | A - AC | 19 | 0.00 |
| 59001 | 1000 | FALLON RD | MARIN COUNTY LINE | VALLEY FORD RD | 7,923 | 21 | 166,383 | MiC - Minor Collector (6) | O - AC/AC | 95 | 29.92 |
| 69045 | 1000 | FALSTAFF RD | END | TILTON RD | 1,267 | 14 | 17,738 | L - Local (7) | A - AC | 29 | 1.34 |
| 45003 | 1000 | FARM RD | END | END | 1,162 | 16 | 18,592 | L - Local (7) | A - AC | 13 | 0.00 |
| 8807 | 1000 | FAUGHT RD | OLD REDWOOD HWY | CARRIAGE LANE | 2,218 | 26 | 57,668 | L - Local (7) | O - AC/AC | 68 | 23.21 |
| 8807 | 1042 | FAUGHT RD | CARRIAGE LANE | BEGIN NEW CONST (CURB/GUTTER) | 5,069 | 24 | 121,656 | L - Local (7) | A - AC | 78 | 25.16 |
| 8807 | 1138 | FAUGHT RD | BEGIN NEW CONST (CURB/GUTTER) | END NEW CONST | 898 | 32 | 28,736 | L - Local (7) | A - AC | 91 | 32.68 |
| 8807 | 1155 | FAUGHT RD | END NEW CONSTR | PLEASANT AVE | 5,914 | 20 | 118,280 | L - Local (7) | A - AC | 85 | 29.57 |
| 56009 | 1000 | FELDER RD | END | ARNOLD DR | 4,435 | 16 | 70,960 | L - Local (7) | A - AC | 13 | 0.00 |
| 99005 | 1000 | FELTA RD | END | BRIDGE | 898 | 12 | 10,776 | L - Local (7) | A - AC | 24 | 0.00 |
| 99005 | 1017 | FELTA RD | BRIDGE | FOREMAN LN | 1,373 | 23 | 31,579 | L - Local (7) | A - AC | 65 | 17.25 |
| 99005 | 1043 | FELTA RD | FOREMAN LN / OLD FELTA SCHOOL RD | WESTSIDE RD | 490 | 20 | 9,800 | L - Local (7) | A - AC | 43 | 6.83 |
| 69049 | 1000 | FERGUSON RD | BODEGA HWY | MILL STATION RD | 6,987 | 24 | 167,688 | L - Local (7) | A - AC | 78 | 25.14 |
| 58045 | 1000 | FERN AVE | OLD REDWOOD HWY | WILLOW AVE | 2,165 | 16 | 34,640 | L - Local (7) | A - AC | 9 | 0.00 |
| 80083 | 1000 | FERN RD | HWY 116 | END | 1,003 | 9 | 9,027 | L - Local (7) | A - AC | 31 | 2.03 |
| 71036 | 1000 | FERN WAY | OLD CAZADERO RD | END | 2,006 | 20 | 40,120 | L - Local (7) | A - AC | 21 | 0.00 |
| 66005 | 1000 | FETTERS AVE | HWY 12 | MIDDLEFIELD RD | 686 | 17 | 11,662 | L - Local (7) | A - AC | 13 | 0.00 |
| 66005 | 1013 | FETTERS AVE | SUNSET WAY / MIDDLEFIELD RD | HIGHLANDS BLVD | 264 | 24 | 6,336 | L - Local (7) | A - AC | 9 | 0.00 |
| 80005 | 1000 | FIELD LN | WOODSIDE DR | OLD RIVER RD | 1,373 | 14 | 19,222 | L - Local (7) | A - AC | 20 | 0.00 |
| 70121 | 1000 | FIELD WAY | RIVER BLVD | ALDER RD | 264 | 20 | 5,280 | L - Local (7) | A - AC | 70 | 19.71 |

| Street ID | Section ID | Road Name | From | To | Length | Width | Area | Functional Class | Surface Type | Current PCI | Remaining Life |
|-----------|------------|-------------------|-----------------------|---------------------|--------|-------|--------|---------------------------|--------------|-------------|----------------|
| 80135 | 1000 | FIFE CT | END | ARMSTRONG WOODS RD | 211 | 29 | 6,119 | L - Local (7) | A - AC | 22 | 0.00 |
| 56078 | 1000 | FIFTH AVE | BAINES AVE | CALLE DEL MONTE | 264 | 22 | 5,808 | L - Local (7) | A - AC | 21 | 0.00 |
| 71021 | 2000 | FIFTH ST | RUSSIAN RIVER AVE | WEST ST | 211 | 12 | 2,532 | L - Local (7) | A - AC | 9 | 0.00 |
| 80077 | 1000 | FIFTH ST | MILL ST | NO NAME RD | 634 | 20 | 12,680 | L - Local (7) | O - AC/AC | 96 | 38.38 |
| 55024 | 1000 | FIFTH ST EAST | E. WATMAUGH RD | PERU RD | 1,162 | 19 | 22,078 | MaC - Major Collector (5) | A - AC | 89 | 20.31 |
| 55024 | 1022 | FIFTH ST EAST | PERU RD | NAPA RD | 2,587 | 22 | 56,914 | MaC - Major Collector (5) | A - AC | 88 | 19.78 |
| 5505 | 1071 | FIFTH ST EAST | NAPA RD | ENTER CITY LIMIT | 710 | 25 | 17,750 | MaC - Major Collector (5) | A - AC | 84 | 17.72 |
| 56005 | 1000 | FIFTH ST WEST | LEVERONI RD | SONOMA CITY LIMIT | 1,531 | 28 | 42,868 | MiA - Minor Arterial (4) | O - AC/AC | 82 | 23.47 |
| 60016 | 1000 | FIORI LN | END PAVEMENT | JONIVE RD | 3,907 | 14 | 54,698 | L - Local (7) | A - AC | 13 | 0.00 |
| 70125 | 1000 | FIR RD | BOHEMIAN HWY | MAIN ST. | 739 | 26 | 19,214 | L - Local (7) | A - AC | 23 | 0.00 |
| 69028 | 1013 | FIRCREST RD | MAYTUM AVE | LILLIAN WAY | 739 | 21 | 15,519 | MaC - Major Collector (5) | A - AC | 4 | 0.00 |
| 88097 | 1000 | FIRELIGHT CT | END | EL MERCADO PARKWAY | 475 | 32 | 15,200 | L - Local (7) | A - AC | 21 | 0.00 |
| 88100 | 1000 | FIRELIGHT DR | EL MERCADO PARKWAY | CARRIAGE LN | 1,135 | 32 | 36,320 | L - Local (7) | A - AC | 48 | 9.17 |
| 88100 | 1020 | FIRELIGHT DR | CARRIAGE LN | END | 461 | 34 | 15,674 | L - Local (7) | A - AC | 21 | 0.00 |
| 56087 | 1000 | FIRST AVE | THOMSON AVE | CALLE DEL MONTE | 950 | 22 | 20,900 | L - Local (7) | A - AC | 13 | 0.00 |
| 70008 | 2000 | FIRST ST | BOHEMIAN HWY | END | 422 | 10 | 4,220 | L - Local (7) | A - AC | 11 | 0.00 |
| 71017 | 3000 | FIRST ST | EAST ST | RUSSIAN RIVER AVE | 211 | 12 | 2,532 | L - Local (7) | A - AC | 7 | 0.00 |
| 79064 | 4000 | FIRST ST | RAILROAD AVE | CENTER ST | 634 | 26 | 16,484 | L - Local (7) | A - AC | 20 | 0.00 |
| 80074 | 5000 | FIRST ST | MILL ST | HWY 116 | 1,056 | 29 | 30,624 | L - Local (7) | O - AC/AC | 96 | 38.38 |
| 55027 | 1000 | FISHER LN | STATE HIGHWAY 12 | END | 950 | 20 | 19,000 | L - Local (7) | A - AC | 15 | 0.00 |
| 60010 | 1000 | FITZPATRICK LN | SALMON CREEK RD | END | 6,864 | 9 | 61,776 | L - Local (7) | A - AC | 29 | 1.28 |
| 70014 | 2000 | FITZPATRICK LN | END | PM MARKER | 5,280 | 11 | 58,080 | L - Local (7) | A - AC | 12 | 0.00 |
| 70014 | 2100 | FITZPATRICK LN | PM MARKER | JOY RD | 3,523 | 15 | 52,845 | L - Local (7) | A - AC | 31 | 1.97 |
| 88114 | 1000 | FITZSIMMONS PL | CORBETT CIRCLE | END | 264 | 33 | 8,712 | L - Local (7) | A - AC | 16 | 0.00 |
| 89075 | 1000 | FLIGHTLINE DR | END | AIRPORT BLVD | 898 | 40 | 35,920 | L - Local (7) | A - AC | 55 | 12.04 |
| 56175 | 1000 | FLINT CT | END | END | 528 | 32 | 16,896 | L - Local (7) | A - AC | 33 | 2.60 |
| 78269 | 1000 | FLORAL WAY | SANTA ROSA CITY LIMIT | END | 1,214 | 23 | 27,922 | L - Local (7) | A - AC | 13 | 0.00 |
| 57067 | 1000 | FOCHA DR | END | LOHRMAN LN | 475 | 25 | 11,875 | L - Local (7) | A - AC | 45 | 7.40 |
| 80065 | 1000 | FOOTHILL BLVD | OLD RIVER RD | RIVER RD | 1,056 | 19 | 20,064 | L - Local (7) | A - AC | 16 | 0.00 |
| 70091A | 1006 | FOOTHILL DR | F STREET | HWY 116 | 3,062 | 23 | 70,426 | L - Local (7) | A - AC | 39 | 5.03 |
| 88196 | 1000 | FOOTHILL RANCH RD | RIEBLI ROAD | ENTRANCE TO FOOTHLS | 317 | 18 | 5,706 | L - Local (7) | A - AC | 49 | 9.57 |
| 99004 | 1000 | FOREMAN LN | FELTA RD | WESTSIDE RD | 317 | 25 | 7,925 | L - Local (7) | A - AC | 59 | 14.01 |

| Street ID | Section ID | Road Name | From | To | Length | Width | Area | Functional Class | Surface Type | Current PCI | Remaining Life |
|-----------|------------|-----------------|---------------------|--------------------|--------|-------|---------|---------------------------|--------------|-------------|----------------|
| 99004 | 1006 | FOREMAN LN | WESTSIDE RD | END | 5,940 | 18 | 106,920 | L - Local (7) | A - AC | 67 | 18.39 |
| 80010 | 1000 | FOREST HILLS RD | OLD RIVER RD | RIVER RD | 845 | 24 | 20,280 | L - Local (7) | A - AC | 15 | 0.00 |
| 71012 | 1000 | FOREST WAY | MONTE VISTA TERRACE | STARRETT HILL DR | 1,109 | 9 | 9,981 | L - Local (7) | A - AC | 34 | 3.20 |
| 79061 | 1000 | FORESTVILLE LN | FIRST ST | FORESTVILLE ST | 370 | 12 | 4,440 | L - Local (7) | A - AC | 32 | 2.40 |
| 79059 | 1000 | FORESTVILLE ST | END OF PAVEMENT | HWY 116 | 1,162 | 18 | 20,916 | L - Local (7) | A - AC | 20 | 0.00 |
| 57060 | 1000 | FORMSCHLAG LN | END | PETALUMA HILL RD | 2,693 | 18 | 48,474 | L - Local (7) | A - AC | 22 | 0.00 |
| 8102C | 1264 | FORT ROSS RD | SEAVIEW RD | BOHAN DILLON RD | 11,246 | 24 | 264,096 | MiC - Minor Collector (6) | O - AC/AC | 74 | 19.70 |
| 8102C | 1477 | FORT ROSS RD | BOHAN DILLON RD | NEISTRATH RD | 4,066 | 21 | 85,386 | MiC - Minor Collector (6) | O - AC/AC | 84 | 25.25 |
| 8102C | 1548 | FORT ROSS RD | NEISTRATH RD | BLACK MNTN CAMP | 6,758 | 19 | 128,402 | MiC - Minor Collector (6) | A - AC | 30 | 0.93 |
| 8102C | 1676 | FORT ROSS RD | BLACK MNTN CAMP | PM MARKER | 2,270 | 17 | 38,590 | MiC - Minor Collector (6) | A - AC | 23 | 0.00 |
| 8102C | 1719 | FORT ROSS RD | PM MARKER | PM MARKER | 5,280 | 21 | 110,880 | MiC - Minor Collector (6) | A - AC | 4 | 0.00 |
| 8102C | 1819 | FORT ROSS RD | PM MARKER | PM MARKER | 5,016 | 22 | 110,352 | MiC - Minor Collector (6) | A - AC | 0 | 0.00 |
| 8102C | 1914 | FORT ROSS RD | PM MARKER | PM MARKER | 5,491 | 23 | 126,293 | MiC - Minor Collector (6) | A - AC | 11 | 0.00 |
| 8102C | 2018 | FORT ROSS RD | PM MARKER | BEGIN CHIP SEAL | 898 | 18 | 16,164 | MiC - Minor Collector (6) | A - AC | 0 | 0.00 |
| 8102C | 2035 | FORT ROSS RD | BEGIN CHIP SEAL | CAZADERO HWY | 10,560 | 22 | 232,320 | MaC - Major Collector (5) | A - AC | 22 | 0.00 |
| 8201 | 1015 | FORT ROSS RD | HWY 1 | SEAVIEW RD | 13,147 | 16 | 174,924 | MiC - Minor Collector (6) | A - AC | 3 | 0.00 |
| 97003 | 1000 | FOSS HILL RD | HWY 128 | END | 1,214 | 12 | 14,568 | L - Local (7) | A - AC | 3 | 0.00 |
| 56084 | 1000 | FOURTH AVE | THOMSON AVE | VALLEJO AVE | 422 | 23 | 9,706 | L - Local (7) | A - AC | 34 | 3.05 |
| 71020 | 3000 | FOURTH ST | RUSSIAN RIVER AVE | THIRD ST | 158 | 16 | 2,528 | L - Local (7) | A - AC | 23 | 0.00 |
| 80076 | 2000 | FOURTH ST | BROOKSIDE LN | ARMSTRONG WOODS RD | 1,080 | 24 | 25,920 | L - Local (7) | O - AC/AC | 96 | 38.38 |
| 56021A | 1104 | FOWLER CREEK RD | END | PM 11.48 | 2,323 | 20 | 46,460 | L - Local (7) | A - AC | 20 | 0.00 |
| 56021A | 1148 | FOWLER CREEK RD | PM 11.48 | ARNOLD DR. | 2,323 | 22 | 51,106 | L - Local (7) | A - AC | 19 | 0.00 |
| 78229 | 1000 | FRANCISCO AVE | FULTON RD | FRANCISCO AVE | 845 | 18 | 15,210 | L - Local (7) | A - AC | 95 | 33.82 |
| 66088 | 1000 | FRANCISCO DR | LAS FLORES DR | CALLE DELA LUNA | 686 | 36 | 24,696 | L - Local (7) | A - AC | 39 | 5.03 |
| 80006 | 1000 | FRANK ST | FIELD LN | OLD RIVER RD | 211 | 16 | 3,376 | L - Local (7) | A - AC | 19 | 0.00 |
| 56232A | 1000 | FRANQUELIN PL | SOUTHWEST END | END | 422 | 37 | 15,614 | L - Local (7) | A - AC | 16 | 0.00 |
| 56232B | 1000 | FRANQUELIN PL | FRANQUELIN PLACE | PETALUMA AVE | 264 | 32 | 8,448 | L - Local (7) | A - AC | 13 | 0.00 |

| Street ID | Section ID | Road Name | From | To | Length | Width | Area | Functional Class | Surface Type | Current PCI | Remaining Life |
|-----------|------------|---------------------|-----------------------------------|-----------------------------------|--------|-------|---------|---------------------------|--------------|-------------|----------------|
| 8808 | 1000 | FRANZ VALLEY RD | PORTER CREEK RD | FRANZ VALLEY SCHOOL RD | 16,104 | 23 | 370,392 | MiC - Minor Collector (6) | A - AC | 66 | 10.17 |
| 8808 | 1305 | FRANZ VALLEY RD | FRANZ VALLEY SCHOOL RD | FRANZ CREEK (SOUTH ABUTMENT) | 11,723 | 25 | 293,075 | MiC - Minor Collector (6) | A - AC | 68 | 10.88 |
| 8808 | 1529 | FRANZ VALLEY RD | FRANZ CREEK (NORTH ABUTMENT) | HWY 128 | 11,563 | 24 | 277,512 | MiC - Minor Collector (6) | A - AC | 52 | 5.85 |
| 97001 | 1000 | FRANZ VALLEY SCH RD | FRANZ VALLEY RD | ROAD WIDENS / BEGIN DOUBLE YELLOW | 8,932 | 19 | 169,708 | L - Local (7) | O - AC/AC | 94 | 37.99 |
| 97001 | 1189 | FRANZ VALLEY SCH RD | ROAD WIDENS / BEGIN DOUBLE YELLOW | NAPA CO. LINE | 4,406 | 26 | 114,556 | L - Local (7) | O - AC/AC | 93 | 50.27 |
| 5701 | 1081 | FRATES RD | PET. CITY LIMITS | ADOBE RD | 3,326 | 39 | 129,714 | MiA - Minor Arterial (4) | O - AC/AC | 63 | 12.83 |
| 70001 | 1000 | FRATI LN | OCCIDENTAL RD | END | 2,270 | 10 | 22,700 | L - Local (7) | A - AC | 32 | 2.37 |
| 76009 | 1000 | FREDERICA | LAUREL AVE | WARM SORINGS RD | 739 | 25 | 18,475 | L - Local (7) | A - AC | 14 | 0.00 |
| 68057 | 1000 | FREDRICKS RD | LONE PINE RD | OLD GRAVENSTEIN HWY | 5,650 | 14 | 79,100 | L - Local (7) | A - AC | 33 | 2.78 |
| 99050 | 1000 | FREDSON RD | ROAD TO FIRE STATION | LYTTON SPRINGS RD | 2,270 | 32 | 72,640 | L - Local (7) | A - AC | 59 | 14.01 |
| 99050 | 1043 | FREDSON RD | LYTTON SPRINGS RD | INDEPENDENCE UNDP | 7,550 | 30 | 226,500 | L - Local (7) | C - AC/PCC | 60 | 16.62 |
| 99050 | 1186 | FREDSON RD | INDEPENDENCE UNDP | END | 634 | 33 | 20,922 | L - Local (7) | A - AC | 52 | 10.56 |
| 60014 | 1000 | FREESTONE FLAT RD | BOHEMIAN HWY | END | 3,110 | 20 | 62,200 | L - Local (7) | A - AC | 85 | 29.55 |
| 60012 | 1005 | FREESTONE ST | BEGIN RD | BOHEMIAN HWY | 740 | 20 | 14,800 | L - Local (7) | A - AC | 52 | 10.54 |
| 60013 | 1000 | FREESTONE ST | BOHEMIAN HWY (W) | BOHEMIAN HWY (E) | 739 | 12 | 8,868 | L - Local (7) | A - AC | 49 | 9.59 |
| 71028 | 1000 | FREEZEOUT RD | END | FREEZEOUT CREEK (SOUTH ABUTMENT) | 6,178 | 13 | 80,314 | L - Local (7) | A - AC | 80 | 26.37 |
| 71028 | 1118 | FREEZEOUT RD | FREEZEOUT CREEK (NORTH ABUTMENT) | MOSCOW ROAD | 1,478 | 17 | 25,126 | L - Local (7) | A - AC | 15 | 0.00 |
| 79039 | 1000 | FREI RD | STATE HIGHWAY 116 | GUERNEVILLE RD | 7,445 | 23 | 171,235 | L - Local (7) | O - AC/AC | 94 | 38.00 |
| 76024 | 1000 | FREY RD | END AC | HWY 12 | 1,637 | 11 | 18,007 | L - Local (7) | A - AC | 8 | 0.00 |
| 70030 | 1000 | FRONT ST | MARKET ST | VAN NESS AVE | 1,220 | 11 | 13,420 | L - Local (7) | A - AC | 42 | 6.36 |
| 70098 | 2000 | FRONT ST | FRONT ST | END | 1,056 | 19 | 20,064 | L - Local (7) | A - AC | 15 | 0.00 |
| 7804B | 1172 | FULTON RD | 300 FT S/O QUAIL HOLLOW DR | QUAIL HOLLOW DR | 300 | 60 | 18,000 | MiA - Minor Arterial (4) | A - AC | 42 | 4.50 |
| 7804B | 1303 | FULTON RD | WOOD RD | RR CROSSING | 4,435 | 41 | 181,835 | MiA - Minor Arterial (4) | O - AC/AC | 84 | 26.02 |
| 7804B | 1387 | FULTON RD | RR CROSSING | RIVER RD | 950 | 51 | 48,450 | MiA - Minor Arterial (4) | O - AC/AC | 81 | 24.14 |
| 7804B | 1405 | FULTON RD | RIVER RD | BEGIN 101 OVERPASS | 3,538 | 43 | 152,134 | MaC - Major Collector (5) | O - AC/AC | 72 | 17.83 |
| 7804B | 1478 | FULTON RD | END 101 OVERPASS | MARK WEST CREEK (SOUTH ABUTMENT) | 665 | 40 | 26,600 | MaC - Major Collector (5) | O - AC/AC | 26 | 0.14 |
| 7804B | 1495 | FULTON RD | MARK WEST CREEK (NORTH ABUTMENT) | OLD REDWOOD HWY | 2,270 | 39 | 88,530 | MiA - Minor Arterial (4) | O - AC/AC | 83 | 25.09 |

| Street ID | Section ID | Road Name | From | To | Length | Width | Area | Functional Class | Surface Type | Current PCI | Remaining Life |
|-----------|------------|---------------|--|--|--------|-------|---------|---------------------------|--------------|-------------|----------------|
| 61025 | 1000 | FURLONG CT | END | PACIFIC VIEW DR | 264 | 23 | 6,072 | L - Local (7) | A - AC | 61 | 15.06 |
| 69052 | 1000 | FURLONG RD | BODEGA HWY | 5702' N/O BODEGA HWY | 5,702 | 22 | 125,444 | L - Local (7) | A - AC | 86 | 30.14 |
| 69052 | 1108 | FURLONG RD | BODEGA HWY | OCCIDENTAL RD | 3,376 | 23 | 77,648 | L - Local (7) | A - AC | 84 | 28.94 |
| 77083 | 1000 | FUTURA WAY | FAWN DR | LOS ALAMOS RD | 1,478 | 20 | 29,560 | L - Local (7) | A - AC | 1 | 0.00 |
| 80085 | 1000 | GABES ROCK RD | HWY 116 | END COUNTY RD | 3,907 | 14 | 54,698 | L - Local (7) | A - AC | 27 | 0.61 |
| 66054 | 1000 | GARRIC AVE | END | END | 634 | 16 | 10,144 | L - Local (7) | A - AC | 10 | 0.00 |
| 69056 | 1000 | GAYDEE CT | NORA AVE | END | 480 | 23 | 11,040 | L - Local (7) | A - AC | 10 | 0.00 |
| 88102 | 1000 | GAZANIA CT | CASSANDRA WAY | END | 317 | 32 | 10,144 | L - Local (7) | A - AC | 28 | 1.03 |
| 55047 | 1000 | GEHRICKE RD | LOVALL VALLEY RD | BRAZIL ST | 1,426 | 15 | 21,390 | MaC - Major Collector (5) | O - AC/AC | 79 | 19.63 |
| 55047 | 1027 | GEHRICKE RD | BRAZIL ST | END | 8,237 | 14 | 115,318 | L - Local (7) | O - AC/AC | 88 | 37.10 |
| 78242 | 1000 | GERHARD DR | END | PINER RD | 581 | 21 | 12,201 | L - Local (7) | A - AC | 60 | 14.54 |
| 59003 | 2000 | GERICKE RD | MARIN COUNTY LINE | VALLEY FORD RD | 5,702 | 19 | 108,338 | L - Local (7) | A - AC | 30 | 1.63 |
| 69031 | 1000 | GERMONE RD | END | PLEASANT HILL RD | 2,112 | 15 | 31,680 | L - Local (7) | A - AC | 5 | 0.00 |
| 09035 | 1000 | GEYSER RIDGE | END | HWY 128 | 567 | 39 | 22,113 | L - Local (7) | A - AC | 77 | 24.49 |
| 0901A | 2308 | GEYSERS RD | SPLIT - GEYSERS RESORT RD / GEYSERS RD (0901B) | SIDEHILL VIADUCT - EAST ABUTMENT ("BETSEY") | 19,800 | 24 | 475,200 | L - Local (7) | A - AC | 25 | 0.00 |
| 0901A | 2683 | GEYSERS RD | SIDEHILL VIADUCT - EAST ABUTMENT ("BETSEY") | BIG SULPHUR CREEK / BEGIN BRIDGE (EAST ABUTMENT) | 4,330 | 20 | 86,600 | L - Local (7) | A - AC | 16 | 0.00 |
| 0901A | 2765 | GEYSERS RD | BEGIN BRIDGE 20C-005 (EAST ABUTMENT) | END BRIDGE 20C-005 (WEST ABUTMENT) | 106 | 21 | 2,226 | L - Local (7) | C - AC/PCC | 7 | 0.00 |
| 0901A | 2767 | GEYSERS RD | END BRIDGE (WEST ABUTMENT) | BEGIN GRAVEL SECTION (SOUTH EAST END) | 831 | 20 | 16,620 | L - Local (7) | A - AC | 33 | 2.78 |
| 0901A | 2788 | GEYSERS RD | END GRAVEL SECTION | ENTER GRAVEL SECTION | 4,488 | 21 | 94,248 | L - Local (7) | A - AC | 21 | 0.00 |
| 0901A | 2881 | GEYSERS RD | END GRAVEL SECTION | CATTLE GUARD / CONCRETE BRIDGE | 3,221 | 21 | 67,641 | L - Local (7) | A - AC | 14 | 0.00 |
| 0901A | 2942 | GEYSERS RD | CATTLE GUARD / CONCRETE BRIDGE | ENTER GRAVEL SECTION | 4,488 | 20 | 89,760 | L - Local (7) | A - AC | 25 | 0.00 |
| 0901A | 3036 | GEYSERS RD | END GRAVEL SECTION | NE ABUTMENT CONCRETE BRIDGE (CAMACHO CK) | 13,306 | 20 | 266,120 | L - Local (7) | A - AC | 34 | 3.15 |
| 0901A | 3289 | GEYSERS RD | BEGIN BRIDGE 20C-229 (NE ABUTMENT) | END BRIDGE 20C-229 (SW ABUTMENT) | 90 | 24 | 2,160 | L - Local (7) | P - PCC | 0 | 0.00 |
| 0901A | 3291 | GEYSERS RD | CAMACHO CK / END CONCRETE BRIDGE (SW ABUTMENT) | CATTLE GUARD | 1,162 | 24 | 27,888 | L - Local (7) | A - AC | 60 | 14.53 |

| Street ID | Section ID | Road Name | From | To | Length | Width | Area | Functional Class | Surface Type | Current PCI | Remaining Life |
|-----------|------------|-------------------|---|--|--------|-------|---------|---------------------------|--------------|-------------|----------------|
| 0901A | 3313 | GEYSERS RD | CATTLE GUARD | CATTLE GUARD | 4,890 | 18 | 88,020 | L - Local (7) | A - AC | 33 | 2.72 |
| 0901A | 3405 | GEYSERS RD | CATTLE GUARD | CATTLE GUARD | 7,128 | 18 | 128,304 | L - Local (7) | A - AC | 26 | 0.28 |
| 0901A | 3540 | GEYSERS RD | CATTLE GUARD | GRAVEL (NORTH EAST END) | 1,162 | 24 | 27,888 | L - Local (7) | A - AC | 21 | 0.00 |
| 0901A | 3571 | GEYSERS RD | END GRAVEL | PINE MOUNTAIN RD | 686 | 19 | 13,034 | L - Local (7) | A - AC | 70 | 20.14 |
| 0901A | 3584 | GEYSERS RD | PINE MOUNTAIN RD | RIVER RD | 1,003 | 19 | 19,057 | L - Local (7) | A - AC | 48 | 9.06 |
| 0901A | 3603 | GEYSERS RD | RIVER RD | PRESTON DR | 9,557 | 25 | 238,925 | L - Local (7) | A - AC | 46 | 8.14 |
| 0901A | 3791 | GEYSERS RD | PRESTON DR | MENDOCINO COUNTY | 3,100 | 25 | 77,500 | L - Local (7) | A - AC | 64 | 16.68 |
| 0901B | 1000 | GEYSERS RD | HWY 128 | RED WINERY RD | 3,331 | 27 | 89,937 | MiC - Minor Collector (6) | O - AC/AC | 59 | 11.74 |
| 0901B | 1062 | GEYSERS RD | RED WINERY RD | CATTLE GUARD | 1,635 | 28 | 45,780 | MiC - Minor Collector (6) | A - AC | 49 | 5.06 |
| 0901B | 1092 | GEYSERS RD | CATTLE GUARD | CATTLE GUARD | 4,805 | 32 | 153,760 | MiC - Minor Collector (6) | A - AC | 22 | 0.00 |
| 0901B | 1183 | GEYSERS RD | CATTLE GUARD | CATTLE GUARD | 4,066 | 32 | 130,112 | MiC - Minor Collector (6) | A - AC | 16 | 0.00 |
| 0901B | 1260 | GEYSERS RD | CATTLE GUARD | BEGIN LOOSE GRAVEL | 7,154 | 30 | 214,620 | MiC - Minor Collector (6) | A - AC | 25 | 0.00 |
| 0901B | 1401 | GEYSERS RD | END GRAVEL SECTION | ENTER GRAVEL SECTION | 264 | 30 | 7,920 | MiC - Minor Collector (6) | A - AC | 32 | 1.37 |
| 0901B | 1410 | GEYSERS RD | END GRAVEL SECTION | CATTLE GUARD BY HAWK EYE RANCH | 5,016 | 32 | 160,512 | MiC - Minor Collector (6) | A - AC | 11 | 0.00 |
| 0901B | 1505 | GEYSERS RD | CATTLE GUARD BY HAWK EYE RANCH | CATTLE GUARD | 4,810 | 28 | 134,680 | MiC - Minor Collector (6) | A - AC | 12 | 0.00 |
| 0901B | 1595 | GEYSERS RD | CATTLE GUARD | STOP SIGN / SPLIT AT ABANDONED SECTION | 9,637 | 26 | 250,562 | MiC - Minor Collector (6) | A - AC | 22 | 0.00 |
| 0901B | 1789 | GEYSERS RD | STOP SIGN / SPLIT AT ABANDONED SECTION | LITTLE SULPHUR CREEK / BRIDGE - WEST ABUTMENT | 1,920 | 24 | 46,080 | MiC - Minor Collector (6) | A - AC | 45 | 4.30 |
| 0901B | 1825 | GEYSERS RD | LITTLE SULPHUR CREEK / BEGIN BRIDGE (WEST ABUTMENT) | END BRIDGE (EAST ABUTMENT) | 152 | 28 | 4,256 | MiC - Minor Collector (6) | P - PCC | 98 | 72.20 |
| 0901B | 1827 | GEYSERS RD | LITTLE SULPHUR CREEK / BRIDGE - EAST ABUTMENT | SPLIT - GEYSERS RESORT RD / GEYSERS RD (0901A) | 25,381 | 30 | 761,430 | MiC - Minor Collector (6) | A - AC | 36 | 2.22 |
| 19001 | 1000 | GEYSERS RESORT RD | GEYSERS RD | ENTR TO RESORT | 5,755 | 31 | 178,405 | L - Local (7) | A - AC | 26 | 0.28 |
| 0902A | 605 | GEYSERVILLE AVE | GEYSERVILLE AVE | CHANGE IN PAVEMENT | 1,320 | 40 | 52,800 | MaC - Major Collector (5) | O - AC/AC | 58 | 11.31 |
| 0902A | 630 | GEYSERVILLE AVE | CHANGE IN PAVEMENT | HWY 128 | 3,865 | 33 | 127,545 | MaC - Major Collector (5) | O - AC/AC | 58 | 11.31 |
| 0902B | 0793 | GEYSERVILLE AVE | CANYON RD | ZANZI LN | 14,150 | 37 | 523,550 | L - Local (7) | A - AC | 67 | 18.38 |

| Street ID | Section ID | Road Name | From | To | Length | Width | Area | Functional Class | Surface Type | Current PCI | Remaining Life |
|-----------|------------|-----------------|------------------------|------------------------|--------|-------|---------|---------------------------|--------------|-------------|----------------|
| 99051 | 1296 | GEYSERVILLE AVE | LYTTON SPRINGS RD | INDEPENDENCE UNDRPAS | 8,026 | 36 | 288,936 | L - Local (7) | A - AC | 55 | 12.00 |
| 99051 | 1448 | GEYSERVILLE AVE | INDEPENDENCE UNDERPASS | BILL FERGUSON RD | 3,960 | 38 | 150,480 | L - Local (7) | A - AC | 58 | 13.50 |
| 99051 | 1523 | GEYSERVILLE AVE | BILL FERGUSON RD | FREEWAY ON/OFF RAMPS | 3,749 | 42 | 157,458 | MaC - Major Collector (5) | A - AC | 56 | 6.99 |
| 99051 | 1594 | GEYSERVILLE AVE | FREEWAY ON/OFF RAMPS | BANTI LN | 581 | 42 | 24,402 | MaC - Major Collector (5) | A - AC | 56 | 6.99 |
| 66053 | 1000 | GIBSON ST | CARQUINEZ AVE | ARNOLD DR | 1,426 | 17 | 24,242 | L - Local (7) | A - AC | 36 | 3.70 |
| 68044 | 1000 | GILCHRIST RD | HWY 116 | GILCHRIST RD | 848 | 15 | 12,720 | L - Local (7) | A - AC | 20 | 0.00 |
| 68045 | 1016 | GILCHRIST RD | GILCHRIST RD | WOODWORTH LN | 3,010 | 17 | 48,170 | L - Local (7) | A - AC | 11 | 0.00 |
| 56209 | 1000 | GILLMAN DR | PARK TREE LN | CRAIG AVE | 1,162 | 35 | 40,670 | L - Local (7) | A - AC | 39 | 4.95 |
| 68031 | 1000 | GILMORE AVE | DERBY LN | LOWELL AVE | 2,693 | 15 | 40,395 | L - Local (7) | A - AC | 4 | 0.00 |
| 70128 | 1000 | GILSON AVE | WINDSOR RD | HAMPTON RD | 370 | 11 | 4,070 | L - Local (7) | A - AC | 50 | 10.07 |
| 68157 | 1000 | GIO DR | MOORLAND AVENUE | NEWMARK DRIVE | 422 | 32 | 13,504 | L - Local (7) | A - AC | 72 | 21.39 |
| 79055 | 1000 | GIOVANETTI RD | END | HWY 116 | 4,076 | 12 | 48,912 | L - Local (7) | A - AC | 10 | 0.00 |
| 79068 | 1000 | GIUSTI RD | MIRABEL RD | NOLAN RD | 1,267 | 32 | 40,544 | L - Local (7) | A - AC | 39 | 5.07 |
| 79068 | 1024 | GIUSTI RD | NOLAN RD | END | 3,274 | 13 | 42,562 | L - Local (7) | O - AC/AC | 26 | 0.38 |
| 78244 | 1000 | GLEN ECHO DR | S.R. CITY LIMITS | END CUL DE SAC | 898 | 22 | 19,756 | L - Local (7) | O - AC/AC | 1 | 0.00 |
| 80097 | 1000 | GLENDA DR | WRIGHT DR | WRIGHT DR | 792 | 10 | 7,920 | L - Local (7) | A - AC | 11 | 0.00 |
| 66072 | 1000 | GLENWOOD DR | MADRONE RD | MAPLEWOOD DR | 1,109 | 36 | 39,924 | L - Local (7) | A - AC | 6 | 0.00 |
| 68162A | 1000 | GOLD DUST WAY | ANTEEO WAY | DEAD END | 422 | 20 | 8,440 | L - Local (7) | A - AC | 84 | 28.96 |
| 68162B | 1000 | GOLD DUST WAY | HORIZON WAY | GOLD DUST WAY | 422 | 20 | 8,440 | L - Local (7) | A - AC | 74 | 25.23 |
| 69040 | 1000 | GOLD RIDGE RD | BURNSIDE RD | BODEGA HWY | 7,603 | 17 | 129,251 | L - Local (7) | O - AC/AC | 95 | 38.15 |
| 70147 | 1000 | GOLF CT | END | REDWOOD DR | 158 | 29 | 4,582 | L - Local (7) | A - AC | 65 | 17.23 |
| 57043 | 1000 | GOODWIN AVE | OLD REDWOOD HWY | PALM AVE | 4,488 | 20 | 89,760 | L - Local (7) | A - AC | 13 | 0.00 |
| 57043 | 1085 | GOODWIN AVE | PALM AVE | PENNGROVE AVE | 4,066 | 20 | 81,320 | L - Local (7) | A - AC | 13 | 0.00 |
| 60084 | 1000 | GOOSE CT | OYSTER CATCHER LOOP | OYSTER CATCHER LOOP | 317 | 14 | 4,438 | L - Local (7) | A - AC | 38 | 4.60 |
| 68156 | 1000 | GOREL CT | END | MOORLAND AVE. | 549 | 32 | 17,568 | L - Local (7) | A - AC | 39 | 5.10 |
| 57023 | 1000 | GOSSAGE AVE | MAGNOLIA AVE | PETALUMA BLVD N | 4,224 | 24 | 101,376 | L - Local (7) | A - AC | 36 | 3.80 |
| 57027 | 1000 | GOSSAGE WAY | END | GOSSAGE AVE | 1,056 | 11 | 11,616 | L - Local (7) | A - AC | 26 | 0.25 |
| 70095 | 1000 | GRAHN DR | END | EL RANCHO WAY | 158 | 26 | 4,108 | L - Local (7) | A - AC | 81 | 27.09 |
| 70039 | 1000 | GRAND VIEW AVE | RAILROAD AVE | EAST AVE | 1,162 | 11 | 12,782 | L - Local (7) | A - AC | 58 | 13.46 |
| 69051 | 1000 | GRANDVIEW RD | BODEGA HWY | CHERRY RIDGE RD | 6,706 | 23 | 154,238 | L - Local (7) | A - AC | 58 | 13.56 |
| 6702B | 1177 | GRANGE RD | CRANE CANYON RD | GUENZA RD / PERRACA RD | 2,904 | 31 | 90,024 | MaC - Major Collector (5) | O - AC/AC | 84 | 25.24 |

| Street ID | Section ID | Road Name | From | To | Length | Width | Area | Functional Class | Surface Type | Current PCI | Remaining Life |
|-----------|------------|-----------------|---------------------------------------|-----------------------------------|--------|-------|---------|---------------------------|--------------|-------------|----------------|
| 6702B | 1232 | GRANGE RD | GUENZA RD / PERACCA RD | BENNETT VALLEY RD | 6,970 | 31 | 216,070 | MaC - Major Collector (5) | A - AC | 93 | 23.16 |
| 99003 | 1018 | GRANT AVE | RAILROAD XING / HEALDSBURG CITY LIMIT | END IMPROVED SECTION | 2,831 | 24 | 67,944 | L - Local (7) | A - AC | 58 | 13.49 |
| 99003 | 1073 | GRANT AVE | END IMPROVED SECTION | END | 1,056 | 12 | 12,672 | L - Local (7) | A - AC | 0 | 0.00 |
| 99002 | 1000 | GRANT SCHOOL RD | OLD REDWOOD HWY | END | 792 | 22 | 17,424 | L - Local (7) | A - AC | 44 | 7.26 |
| 7901 | 1000 | GRATON RD | BOHEMIAN HWY | MAIN ST | 264 | 24 | 6,336 | MaC - Major Collector (5) | O - AC/AC | 59 | 11.77 |
| 7901 | 1006 | GRATON RD | MAIN ST. | ACREAGE LN | 2,904 | 24 | 69,696 | MaC - Major Collector (5) | O - AC/AC | 62 | 13.20 |
| 7901 | 1060 | GRATON RD | ACREAGE LN | HARRISON GRADE RD | 1,003 | 28 | 28,084 | MaC - Major Collector (5) | O - AC/AC | 49 | 7.52 |
| 7901 | 1079 | GRATON RD | HARRISON GRADE RD | FACENDINI LN / TANUDA RD | 1,060 | 24 | 25,440 | MaC - Major Collector (5) | O - AC/AC | 74 | 17.58 |
| 7901 | 1099 | GRATON RD | FACENDINI LN / TANUDA RD | GREEN HILL RD | 9,590 | 27 | 258,930 | MaC - Major Collector (5) | O - AC/AC | 70 | 17.42 |
| 7901 | 1281 | GRATON RD | GREEN HILL RD | PEAKS PIKE RD | 4,435 | 26 | 115,310 | MaC - Major Collector (5) | O - AC/AC | 79 | 21.93 |
| 7901 | 1365 | GRATON RD | PEAKS PIKE RD | SULLIVAN RD | 5,885 | 22 | 129,470 | MaC - Major Collector (5) | O - AC/AC | 72 | 18.56 |
| 7901 | 1476 | GRATON RD | SULLIVAN RD | ATASCADERO CREEK / BRIDGE 20C0136 | 2,640 | 21 | 55,440 | MaC - Major Collector (5) | O - AC/AC | 76 | 19.21 |
| 7901 | 1528 | GRATON RD | ATASCADERO CREEK / BRIDGE 20C0136 | BRUSH ST | 1,478 | 36 | 53,208 | MaC - Major Collector (5) | O - AC/AC | 73 | 16.81 |
| 7901 | 1556 | GRATON RD | BRUSH ST | OAK GROVE AVE | 898 | 38 | 34,124 | MaC - Major Collector (5) | O - AC/AC | 79 | 21.93 |
| 7901 | 1573 | GRATON RD | OAK GROVE | FREI RD / HWY 116 | 1,954 | 26 | 50,804 | MaC - Major Collector (5) | O - AC/AC | 76 | 19.21 |
| 80009 | 1000 | GRAYS CT | END | RIVER RD | 475 | 20 | 9,500 | L - Local (7) | A - AC | 8 | 0.00 |
| 80008 | 1000 | GRAYS RD | GRAYS CT. | OLD RIVER RD | 422 | 20 | 8,440 | L - Local (7) | A - AC | 13 | 0.00 |
| 88068 | 1000 | GRAYWOOD CT | BAYBERRY DR | END | 317 | 18 | 5,706 | L - Local (7) | A - AC | 52 | 10.55 |
| 60068 | 1000 | GREBE CT | GULL DR | END | 575 | 28 | 16,100 | L - Local (7) | A - AC | 28 | 0.97 |
| 77033 | 1000 | GREEN HILL DR | HOLLAND DR | END | 900 | 19 | 17,100 | L - Local (7) | A - AC | 10 | 0.00 |
| 79009 | 1000 | GREEN HILL RD | OCCIDENTAL RD | GRATON RD | 4,488 | 21 | 94,248 | L - Local (7) | A - AC | 93 | 33.52 |
| 79083 | 1000 | GREEN OAKS DR | END | WILLOWSIDE RD | 211 | 36 | 7,596 | L - Local (7) | A - AC | 34 | 3.10 |
| 7002 | 1000 | GREEN VALLEY RD | HWY 116 | GREENWOOD LN | 9,134 | 22 | 200,948 | L - Local (7) | A - AC | 93 | 45.21 |
| 7002 | 1173 | GREEN VALLEY RD | GREENWOOD LN | HARRISON GRADE RD | 7,762 | 22 | 170,764 | L - Local (7) | A - AC | 93 | 33.32 |
| 79040 | 1321 | GREEN VALLEY RD | HARRISON GRADE RD | MADDOCKS | 5,755 | 23 | 132,365 | L - Local (7) | O - AC/AC | 96 | 38.38 |

| Street ID | Section ID | Road Name | From | To | Length | Width | Area | Functional Class | Surface Type | Current PCI | Remaining Life |
|-----------|------------|---------------------|-----------------|--------------------------------|--------|-------|---------|---------------------------|--------------|-------------|----------------|
| 79040 | 1430 | GREEN VALLEY RD | MADDOCKS RD | THOMAS RD | 4,646 | 19 | 88,274 | L - Local (7) | O - AC/AC | 96 | 38.38 |
| 79040 | 1518 | GREEN VALLEY RD | THOMAS RD | SULLIVAN RD | 2,640 | 22 | 58,080 | L - Local (7) | O - AC/AC | 96 | 38.38 |
| 79040 | 1568 | GREEN VALLEY RD | SULLIVAN RD | ROSS RD | 3,749 | 22 | 82,478 | L - Local (7) | A - AC | 94 | 33.67 |
| 79040 | 1639 | GREEN VALLEY RD | ROSS RD | HWY 116 | 1,584 | 29 | 45,936 | MaC - Major Collector (5) | A - AC | 97 | 23.88 |
| 79040 | 1669 | GREEN VALLEY RD | HWY 116 | VINE HILL RD | 1,531 | 27 | 41,337 | L - Local (7) | A - AC | 17 | 0.00 |
| 79041 | 1000 | GREEN VALLEY SCH RD | END | GREEN VALLEY RD | 1,954 | 11 | 21,494 | L - Local (7) | A - AC | 6 | 0.00 |
| 76020 | 1000 | GREENE ST | END | HWY 12 | 2,112 | 22 | 46,464 | L - Local (7) | A - AC | 16 | 0.00 |
| 79079 | 1000 | GREENLEAF DR | END | WILLOWSIDE RD | 1,320 | 24 | 31,680 | L - Local (7) | A - AC | 21 | 0.00 |
| 88077 | 1000 | GREENVIEW DR | CARRIAGE LN | END | 634 | 33 | 20,922 | L - Local (7) | A - AC | 26 | 0.34 |
| 70142 | 1000 | GREENWOOD LN | GREEN VALLEY RD | END | 739 | 18 | 13,302 | L - Local (7) | A - AC | 9 | 0.00 |
| 56097 | 1000 | GREGER ST | ORCHARD AVE | BOYES BLVD | 739 | 18 | 13,302 | L - Local (7) | O - AC/AC | 95 | 52.07 |
| 56097 | 1014 | GREGER ST | BOYES BLVD | LICHTENBERG AVE | 950 | 26 | 24,700 | L - Local (7) | O - AC/AC | 87 | 32.39 |
| 79024 | 1000 | GREY ST | RAILROAD AVE | END | 1,600 | 21 | 33,600 | L - Local (7) | A - AC | 14 | 0.00 |
| 61028 | 1000 | GRILL WAY | CARLEVARO WAY | END | 475 | 22 | 10,450 | L - Local (7) | A - AC | 29 | 1.31 |
| 76001 | 1000 | GRISWOLD AVE | END | HWY 12 | 1,320 | 26 | 34,320 | L - Local (7) | A - AC | 72 | 21.25 |
| 56023 | 1000 | GROVE ST | PM 10.00 | KENLEIGH DR | 3,696 | 23 | 85,008 | L - Local (7) | A - AC | 15 | 0.00 |
| 56023 | 1070 | GROVE ST | KENLEIGH DR | PM 10.95 | 1,320 | 22 | 29,040 | L - Local (7) | A - AC | 3 | 0.00 |
| 56023 | 1095 | GROVE ST | PM 10.95 | CANYON RD | 1,320 | 23 | 30,360 | L - Local (7) | O - AC/AC | 15 | 0.00 |
| 56023 | 1120 | GROVE ST | CANYON RD | WYATT RD | 9,187 | 29 | 266,423 | L - Local (7) | O - AC/AC | 67 | 20.38 |
| 56023 | 1294 | GROVE ST | WYATT RD | CARRIGER RD | 1,267 | 24 | 30,408 | L - Local (7) | O - AC/AC | 93 | 37.52 |
| 56023 | 1318 | GROVE ST | CARRIGER RD | ORANGE AVE | 1,699 | 22 | 37,378 | L - Local (7) | O - AC/AC | 92 | 46.29 |
| 56023 | 1350 | GROVE ST | ORANGE AVE | ARNOLD DR | 1,954 | 32 | 62,528 | L - Local (7) | O - AC/AC | 92 | 46.29 |
| 56023 | 1387 | GROVE ST | ARNOLD DR | LINDEN ST. | 950 | 32 | 30,400 | L - Local (7) | A - AC | 92 | 39.23 |
| 56023 | 1405 | GROVE ST | LINDEN ST | RIVERSIDE DR | 1,003 | 29 | 29,087 | L - Local (7) | A - AC | 92 | 39.23 |
| 56023 | 915 | GROVE ST | END | PM 10.00 | 4,488 | 22 | 98,736 | L - Local (7) | A - AC | 13 | 0.00 |
| 57054 | 3000 | GROVE ST | EAST ST | ADOBE RD | 1,320 | 23 | 30,360 | L - Local (7) | A - AC | 23 | 0.00 |
| 68024 | 1000 | GROVE ST | WEST SIERRA AVE | MADRONE AVE | 2,006 | 22 | 44,132 | L - Local (7) | A - AC | 88 | 31.26 |
| 67004 | 1000 | GUENZA RD | END | GRANGE RD | 2,640 | 16 | 42,240 | L - Local (7) | A - AC | 27 | 0.63 |
| 80106 | 1000 | GUERNE HILL RD | HWY 116 | END | 686 | 10 | 6,860 | L - Local (7) | A - AC | 7 | 0.00 |
| 80090 | 1000 | GUERNE WAY | DRAKE RD | END | 370 | 30 | 11,100 | L - Local (7) | A - AC | 22 | 0.00 |
| 7807 | 1000 | GUERNEVILLE RD | HWY 116 | VINE HILL RD | 1,848 | 34 | 62,832 | MaC - Major Collector (5) | A - AC | 82 | 16.77 |
| 7807 | 1035 | GUERNEVILLE RD | VINE HILL RD | BR OVER LAGUNA (WEST ABUTMENT) | 7,392 | 36 | 266,112 | MaC - Major Collector (5) | A - AC | 81 | 16.29 |

| Street ID | Section ID | Road Name | From | To | Length | Width | Area | Functional Class | Surface Type | Current PCI | Remaining Life |
|-----------|------------|-----------------|--|--|--------|-------|---------|------------------------------------|--------------|-------------|----------------|
| 7807 | 1175 | GUERNEVILLE RD | BRIDGE, LAGUNA DE SANTA ROSA (WEST ABUTMENT) | BRIDGE, LAGUNA DE SANTA ROSA (EAST ABUTMENT) | 475 | 30 | 14,250 | MaC - Major Collector (5) | P - PCC | 89 | 55.83 |
| 7807 | 1184 | GUERNEVILLE RD | BR OVER LAGUNA (EAST ABUTMENT) | OLIVET RD | 5,595 | 41 | 229,395 | MaC - Major Collector (5) | A - AC | 79 | 15.36 |
| 7807 | 1281 | GUERNEVILLE RD | OLIVET RD | SUNNY VIEW WAY | 5,289 | 41 | 216,849 | MaC - Major Collector (5) | A - AC | 76 | 14.01 |
| 7807 | 1381 | GUERNEVILLE RD | SUNNY VIEW RD | ABRAMSON RD | 3,940 | 41 | 161,540 | MaC - Major Collector (5) | A - AC | 79 | 15.33 |
| 7807 | 1456 | GUERNEVILLE RD | ABRAMSON RD | ENTER CITY SR | 2,630 | 41 | 107,830 | MaC - Major Collector (5) | A - AC | 78 | 14.88 |
| 7807 | 1677 | GUERNEVILLE RD | 1000 FT EAST OF RIDLEY AVE, SANTA ROSA | LANCE DR | 1,320 | 70 | 92,400 | OPA - Other Principal Arterial (3) | A - AC | 82 | 20.37 |
| 80115 | 1000 | GUERNEWOOD LN | HWY 116 | HWY 116 | 1,478 | 14 | 20,692 | L - Local (7) | A - AC | 90 | 32.21 |
| 80118 | 1000 | GUERNEWOOD RD | NEELEY RD | NEELEY RD | 1,637 | 19 | 31,103 | L - Local (7) | A - AC | 22 | 0.00 |
| 58004 | 1000 | GUGLIELMETTI RD | END | SPRING HILL RD | 7,181 | 27 | 193,887 | L - Local (7) | A - AC | 19 | 0.00 |
| 80128 | 1000 | GUIDOTTI RD | END | WATSON RD | 317 | 21 | 6,657 | L - Local (7) | A - AC | 7 | 0.00 |
| 60035 | 1937 | GULL DR | GULL DR | HERON DR | 3,485 | 28 | 97,580 | L - Local (7) | A - AC | 37 | 4.21 |
| 89034 | 1000 | GUMVIEW RD | END | ENTR WIN LIMITS | 1,056 | 32 | 33,792 | L - Local (7) | A - AC | 8 | 0.00 |
| 81007 | 1000 | HAHN RD | CAZADERO HWY | AUSTIN CREEK RD | 686 | 11 | 7,546 | L - Local (7) | A - AC | 11 | 0.00 |
| 78130 | 1000 | HALL RD | SANFORD RD | WILLOWSIDE RD | 5,300 | 23 | 121,900 | L - Local (7) | A - AC | 70 | 20.14 |
| 78130 | 1101 | HALL RD | WILLOWSIDE RD | BEGIN IMPR RD | 2,482 | 32 | 79,424 | MaC - Major Collector (5) | A - AC | 71 | 12.00 |
| 78130 | 1148 | HALL RD | BEGIN IMPR RD | PARK ROYAL AVE | 4,600 | 41 | 188,600 | MaC - Major Collector (5) | A - AC | 73 | 12.79 |
| 78130 | 1240 | HALL RD | PARK ROYAL AVE | ENTER CITY SR | 1,717 | 40 | 68,680 | MaC - Major Collector (5) | A - AC | 73 | 12.79 |
| 57066 | 1000 | HAMILTON DR | END | VOLKERS DR | 317 | 26 | 8,242 | L - Local (7) | A - AC | 40 | 5.34 |
| 09006 | 1000 | HAMILTON LN | GEYSERVILLE AVE | END | 422 | 23 | 9,706 | L - Local (7) | A - AC | 37 | 4.21 |
| 58032 | 1000 | HAMMEL RD | END | MECHAM RD | 4,066 | 14 | 56,924 | L - Local (7) | A - AC | 34 | 3.04 |
| 70040 | 1000 | HAMPTON RD | BOHEMIAN HWY | GRAND VIEW AVE | 3,379 | 19 | 64,201 | L - Local (7) | A - AC | 46 | 8.17 |
| 77017 | 1003 | HANSEN DR | 150' E/O MIDDLE RINCON RD (SR CITY LIMIT) | 205' W/O JACK LONDON CT (SR CITY LIMIT) | 950 | 23 | 21,850 | L - Local (7) | A - AC | 22 | 0.00 |
| 56089 | 0990 | HAPPY LN | SOUTH END | NORTH END | 1,214 | 35 | 42,490 | L - Local (7) | A - AC | 11 | 0.00 |
| 57038 | 1000 | HARDIN LN | ADOBE LN | CATTLE GUARD (10.86) | 4,541 | 19 | 86,279 | L - Local (7) | A - AC | 10 | 0.00 |
| 57038 | 1086 | HARDIN LN | CATTLE GUARD (PM 10.86) | CATTLE GUARD (PM 11.43) | 3,010 | 17 | 51,170 | L - Local (7) | A - AC | 8 | 0.00 |
| 57038 | 1143 | HARDIN LN | CATTLE GUARD (PM 11.43) | LYNCH RD | 3,960 | 17 | 67,320 | L - Local (7) | A - AC | 9 | 0.00 |

| Street ID | Section ID | Road Name | From | To | Length | Width | Area | Functional Class | Surface Type | Current PCI | Remaining Life |
|-----------|------------|-------------------|------------------------------------|------------------------------------|--------|-------|---------|------------------------------|--------------|-------------|----------------|
| 68066 | 1000 | HARGRAVE AVE | END | MILLBRAE AVE | 1,003 | 13 | 13,039 | L - Local (7) | A - AC | 8 | 0.00 |
| 68066 | 1019 | HARGRAVE AVE | MILLBRAE AVE | SCENIC AVE | 2,482 | 18 | 44,676 | L - Local (7) | A - AC | 11 | 0.00 |
| 56054 | 1000 | HARLEY ST | HWY 12 | LOMITA AVE | 739 | 26 | 19,214 | L - Local (7) | A - AC | 13 | 0.00 |
| 56006 | 1000 | HARRINGTON DR | LEVERONI RD | HARRINGTON DR | 1,742 | 17 | 29,614 | L - Local (7) | A - AC | 15 | 0.00 |
| 7001 | 1000 | HARRISON GRADE RD | GRATON RD | STOETZ LN | 6,864 | 18 | 123,552 | L - Local (7) | O - AC/AC | 86 | 32.36 |
| 7001 | 1130 | HARRISON GRADE RD | STOETZ LN | GREEN VALLEY RD | 7,709 | 18 | 138,762 | L - Local (7) | O - AC/AC | 93 | 37.57 |
| 88011 | 1000 | HART LN | FULTON RD | RIVER RD | 1,901 | 25 | 47,525 | L - Local (7) | O - AC/AC | 40 | 6.64 |
| 78222 | 1000 | HARTMAN RD | PINER RD | END | 3,010 | 12 | 36,120 | L - Local (7) | A - AC | 7 | 0.00 |
| 77025 | 1000 | HARVILLE RD | BAIRD RD | CALISTOGA RD | 1,795 | 20 | 35,900 | L - Local (7) | A - AC | 62 | 15.55 |
| 99038 | 1000 | HASSETT LN | LYTTON STATION RD | END OF ASPHALT | 5,491 | 21 | 115,311 | L - Local (7) | A - AC | 22 | 0.00 |
| 57075 | 1000 | HATCHERY CT | OLD REWOOD HWY N | END | 686 | 20 | 13,720 | L - Local (7) | A - AC | 40 | 5.20 |
| 57047 | 1000 | HATCHERY RD | GOODWIN AVE | OLD REDWOOD HWY | 1,056 | 18 | 19,008 | L - Local (7) | A - AC | 6 | 0.00 |
| 88027 | 1000 | HATONA DR | LAMBERT DR | PM 10.09 | 475 | 33 | 15,675 | L - Local (7) | A - AC | 27 | 0.68 |
| 88027 | 1009 | HATONA DR | PM 10.09 | LONDONBERRY DR | 271 | 37 | 10,027 | L - Local (7) | A - AC | 20 | 0.00 |
| 8103A | 0629 | HAUSER BRIDGE RD | SEAVIEW RD | BRIDGE 20C0240 (SOUTH ABUTMENT) | 13,042 | 13 | 169,546 | L - Local (7) | A - AC | 16 | 0.00 |
| 8103A | 0878 | HAUSER BRIDGE RD | BRIDGE 20C0240 (NORTH ABUTMENT) | TIN BARN RD | 6,442 | 17 | 109,514 | L - Local (7) | A - AC | 11 | 0.00 |
| 79108 | 1000 | HAVEN CT | ROSS RD | END | 475 | 33 | 15,675 | L - Local (7) | A - AC | 76 | 23.87 |
| 56066 | 1000 | HAWTHORNE AVE | HWY 12 | FIRST AVE | 317 | 20 | 6,340 | L - Local (7) | A - AC | 9 | 0.00 |
| 80057 | 1000 | HAY LN | END | BAY AVE | 422 | 10 | 4,220 | L - Local (7) | A - AC | 11 | 0.00 |
| 70124 | 1000 | HAZEL ST | VINE ST | MIDDLE TERRACE | 211 | 11 | 2,321 | L - Local (7) | A - AC | 30 | 1.73 |
| 68168 | 1000 | HAZELNUT LN | MOORLAND AVE | NEWMARK DR | 475 | 26 | 12,350 | L - Local (7) | A - AC | 67 | 18.41 |
| 99034A | 1000 | HEALDSBURG AVE | ALEXANDER VALLEY RD | LYTTON SPRINGS RD | 3,590 | 32 | 114,880 | MiC - Minor Collector (6) | A - AC | 78 | 14.91 |
| 9904B | 1442 | HEALDSBURG AVE | HEALDSBURG CITY LIMIT | ALEXANDER VALLEY RD | 1,003 | 40 | 40,120 | MiC - Minor Collector (6) | O - AC/AC | 93 | 29.68 |
| 70135 | 1000 | HELLER ST | RIVER BLVD | ALDER RD | 475 | 14 | 6,650 | L - Local (7) | A - AC | 77 | 24.53 |
| 68026 | 1062 | HELMAN LN | COTATI CITY LIMIT | LOWELL AVE | 2,957 | 18 | 53,226 | MaC - Major Collector (5) | A - AC | 0 | 0.00 |
| 68026 | 1118 | HELMAN LN | LOWELL AVE | END | 1,320 | 18 | 23,760 | MaC - Major Collector (5) | A - AC | 0 | 0.00 |
| 66012 | 1000 | HEMLOCK AVE | PARK AVE | END | 528 | 16 | 8,448 | L - Local (7) | A - AC | 12 | 0.00 |
| 99016 | 1000 | HENDRICKS ST | WESTSIDE RD | WEST NORTH ST | 1,426 | 24 | 34,224 | L - Local (7) | A - AC | 12 | 0.00 |
| 68058 | 1000 | HENNING RD | BLANK RD | HESSEL RD | 2,957 | 15 | 44,355 | L - Local (7) | A - AC | 20 | 0.00 |
| 66049 | 1000 | HENNO RD | ODONNELL LN | PM MARKER | 5,333 | 16 | 85,328 | L - Local (7) | O - AC/AC | 96 | 38.38 |
| 66049 | 1101 | HENNO RD | PM MARKER | DUNBAR RD | 4,541 | 15 | 68,115 | L - Local (7) | A - AC | 11 | 0.00 |
| 56239 | 1000 | HERBAZAL ST | END | END | 634 | 32 | 20,288 | L - Local (7) | A - AC | 22 | 0.00 |

| Street ID | Section ID | Road Name | From | To | Length | Width | Area | Functional Class | Surface Type | Current PCI | Remaining Life |
|-----------|------------|--------------------|---------------------------------------|---------------------------------------|--------|-------|---------|---------------------------|--------------|-------------|----------------|
| 71003 | 1000 | HEREFORD DR | ROCK POINT DR | WILLIG DR | 1,056 | 12 | 12,672 | L - Local (7) | A - AC | 13 | 0.00 |
| 56192 | 1000 | HERMOSA PKWY | WATMAUGH RD | END | 317 | 56 | 17,752 | L - Local (7) | A - AC | 30 | 1.73 |
| 60030 | 1000 | HERON DR | SOUTH HARBOR WAY | LOON CT | 6,100 | 40 | 244,000 | L - Local (7) | A - AC | 59 | 14.01 |
| 60030 | 1111 | HERON DR | LOON CT | SOUTH HARBOR WAY | 5,491 | 38 | 208,658 | L - Local (7) | A - AC | 71 | 20.76 |
| 55010 | 996 | HERSCHEL RD | END | BURNDALE RD | 792 | 17 | 13,464 | L - Local (7) | A - AC | 27 | 0.51 |
| 68041 | 1000 | HESEL AVE | HESEL AVE | HESEL RD | 2,006 | 23 | 46,138 | L - Local (7) | A - AC | 19 | 0.00 |
| 68042 | 2000 | HESEL AVE | END | HESEL AVE | 1,108 | 15 | 16,620 | L - Local (7) | A - AC | 11 | 0.00 |
| 68038 | 1000 | HESEL RD | TURNER RD WEST | BLANK RD EAST | 5,227 | 22 | 114,994 | L - Local (7) | O - AC/AC | 95 | 38.11 |
| 68039 | 2000 | HESEL RD | TURNER RD SOUTH | HWY 116 NORTH | 5,649 | 21 | 118,629 | L - Local (7) | O - AC/AC | 95 | 38.11 |
| 10004 | 1000 | HIATT RD | END | DUTCHER CREEK RD | 6,389 | 17 | 108,613 | L - Local (7) | A - AC | 19 | 0.00 |
| 56049 | 1000 | HICKORY ST | WALNUT AVE | OAK ST | 370 | 19 | 7,030 | L - Local (7) | A - AC | 13 | 0.00 |
| 56050 | 2000 | HICKORY ST | LAUREL AVE | ARBOR AVE | 739 | 21 | 15,519 | L - Local (7) | A - AC | 12 | 0.00 |
| 79033 | 1000 | HICKS RD | GRATON RD | JEANETTE AVE | 792 | 17 | 13,464 | L - Local (7) | A - AC | 24 | 0.00 |
| 79033 | 1015 | HICKS RD | JEANETTE AVE | GREEN VALLEY RD | 2,640 | 16 | 57,024 | L - Local (7) | A - AC | 35 | 3.47 |
| 88066 | 0975 | HIDDEN HILLS DR | END (CUL-DE-SAC) | RIEBLI RD | 2,165 | 17 | 32,635 | L - Local (7) | A - AC | 57 | 12.98 |
| 79057 | 1000 | HIDDEN LAKE RD | END | HWY 116 | 1,214 | 18 | 21,852 | L - Local (7) | A - AC | 22 | 0.00 |
| 81002 | 1000 | HIDDEN VALLEY RD | END | CHERRY ST. | 2,746 | 12 | 32,952 | L - Local (7) | A - AC | 64 | 16.67 |
| 81003 | 1000 | HIDDEN VALLEY RD-W | END | HIDDEN VALLEY RD | 150 | 12 | 1,800 | L - Local (7) | A - AC | 77 | 24.47 |
| 55050 | 1000 | HIGH RD | NORRBOM RD | END | 7,075 | 20 | 141,500 | L - Local (7) | A - AC | 29 | 1.24 |
| 79002 | 1013 | HIGH SCHOOL RD | SEBASTOPOL CITY LIMIT | OCCIDENTAL RD | 6,811 | 40 | 272,440 | MaC - Major Collector (5) | A - AC | 77 | 14.47 |
| 58037 | 2000 | HIGHLAND AVE | KELLY LN | OLD REDWOOD HWY | 3,590 | 24 | 86,160 | L - Local (7) | A - AC | 36 | 3.87 |
| 80073 | 2000 | HIGHLAND AVE | END | SUNSET AVE | 264 | 19 | 5,016 | L - Local (7) | A - AC | 13 | 0.00 |
| 70102 | 1000 | HIGHLAND RD | END | ACREAGE LN | 845 | 12 | 10,140 | L - Local (7) | A - AC | 8 | 0.00 |
| 70074 | 1000 | HIGHLAND TERR | ALPINE TERRACE | END | 4,230 | 10 | 42,300 | L - Local (7) | A - AC | 26 | 0.34 |
| 56080 | 1000 | HIGHLANDS BLVD | VALLEJO AVE | CENTRAL AVE | 370 | 16 | 5,920 | L - Local (7) | A - AC | 11 | 0.00 |
| 56080 | 1007 | HIGHLANDS BLVD | CENTRAL AVE | MOUNTAIN AVE | 1,901 | 20 | 38,020 | L - Local (7) | A - AC | 22 | 0.00 |
| 66055 | 1000 | HILL DR | GOBSON ST | GARRIC AVE | 370 | 12 | 4,440 | L - Local (7) | A - AC | 11 | 0.00 |
| 66043 | 1000 | HILL RD | END | ARNOLD DR | 2,323 | 14 | 32,522 | L - Local (7) | A - AC | 31 | 1.89 |
| 70012 | 1000 | HILL ST | BOHEMIAN HWY | MAIN ST / OCCIDENTAL RD (3-WAY SPLIT) | 176 | 25 | 4,400 | L - Local (7) | A - AC | 85 | 29.49 |
| 70012 | 1003 | HILL ST | MAIN ST / OCCIDENTAL RD (3-WAY SPLIT) | END | 140 | 25 | 3,500 | L - Local (7) | A - AC | 4 | 0.00 |
| 70093 | 2000 | HILL ST | A ST | FOOTHILL DR | 1,003 | 12 | 12,036 | L - Local (7) | A - AC | 17 | 0.00 |
| 66014 | 1000 | HILLCREST AVE | MOUNTAIN AVE | CHESTNUT AVE | 1,373 | 15 | 20,595 | L - Local (7) | A - AC | 17 | 0.00 |
| 70101 | 2000 | HILLCREST AVE | ACREAGE LN | END | 1,003 | 13 | 13,039 | L - Local (7) | A - AC | 25 | 0.00 |
| 80021 | 3000 | HILLCREST AVE | LAUREL AVE | END | 1,109 | 9 | 9,981 | L - Local (7) | A - AC | 12 | 0.00 |

| Street ID | Section ID | Road Name | From | To | Length | Width | Area | Functional Class | Surface Type | Current PCI | Remaining Life |
|-----------|------------|------------------|-----------------------|-----------------------|--------|-------|---------|------------------|--------------|-------------|----------------|
| 66016 | 1000 | HILLSIDE AVE | MOUNTAIN AVE | CHESTNUT AVE | 1,320 | 18 | 23,760 | L - Local (7) | A - AC | 14 | 0.00 |
| 80142 | 1000 | HILLSIDE DR | SCENIC DR | END | 1,162 | 12 | 13,944 | L - Local (7) | A - AC | 23 | 0.00 |
| 80022 | 1000 | HILLSIDE RD | PINE RIDGE RD | END | 581 | 9 | 5,229 | L - Local (7) | A - AC | 3 | 0.00 |
| 99027 | 1000 | HILLTOP RD | END | N FITCH MT RD | 1,206 | 10 | 12,060 | L - Local (7) | A - AC | 31 | 2.00 |
| 89037 | 1000 | HILLVIEW RD | ARATA LN | END | 2,587 | 16 | 41,392 | L - Local (7) | A - AC | 19 | 0.00 |
| 59013 | 1000 | HILLVIEW ST | BRODERICK ST | SUTTON ST | 581 | 14 | 8,134 | L - Local (7) | A - AC | 13 | 0.00 |
| 76022 | 1000 | HOFF RD | END | HWY 12 | 2,693 | 16 | 43,088 | L - Local (7) | A - AC | 6 | 0.00 |
| 77029 | 1034 | HOLLAND DR | VERDE VISTA DR | BENNET VALLEY RD | 3,749 | 19 | 71,231 | L - Local (7) | O - AC/AC | 20 | 0.00 |
| 77029 | 982 | HOLLAND DR | BENNET VALLEY RD | VERDE VISTA DR | 2,745 | 19 | 52,155 | L - Local (7) | O - AC/AC | 55 | 13.79 |
| 67011 | 1000 | HOLLY ST | BIRCH DR | PONDEROSA DR | 634 | 23 | 14,582 | L - Local (7) | A - AC | 10 | 0.00 |
| 66086 | 1000 | HOOKER AVE | END | AQUA CALIENTE RD | 317 | 22 | 6,974 | L - Local (7) | A - AC | 23 | 0.00 |
| 88131 | 1000 | HOP RANCH CIRCLE | HOP RANCH RD (W) | HOP RANCH RD (E) | 845 | 32 | 27,040 | L - Local (7) | A - AC | 66 | 18.81 |
| 88132 | 1000 | HOP RANCH CT | END | HOP RANCH RD | 211 | 32 | 6,752 | L - Local (7) | A - AC | 67 | 19.54 |
| 88130 | 1000 | HOP RANCH RD | HOP RANCH RD | DEERWOOD DR (E) | 2,693 | 32 | 86,176 | L - Local (7) | A - AC | 74 | 22.65 |
| 56123 | 1000 | HOPKINS ST | END | BARRETT AVE | 317 | 11 | 3,487 | L - Local (7) | A - AC | 71 | 20.67 |
| 68163 | 1000 | HORIZON WAY | WEST ROBLES AVE | ANTEEO WAY | 686 | 34 | 23,324 | L - Local (7) | C - AC/PCC | 74 | 28.97 |
| 57024 | 1000 | HORN AVE | LOHRAM LN | MAGNOLIA AVE | 2,376 | 24 | 57,024 | L - Local (7) | A - AC | 33 | 2.64 |
| 66051 | 2000 | HORN AVE | ARNOLD DR | END | 686 | 22 | 15,092 | L - Local (7) | A - AC | 24 | 0.00 |
| 68075 | 3000 | HORN AVE | SANTA ROSA AVE | HUNTER LN | 5,280 | 17 | 89,760 | L - Local (7) | A - AC | 2 | 0.00 |
| 10005 | 1793 | HOT SPRINGS RD | CORPS PROPERTY | CATTLE GUARD | 5,914 | 18 | 106,452 | L - Local (7) | A - AC | 67 | 18.39 |
| 10005 | 1905 | HOT SPRINGS RD | CATTLE GUARD | CLOVERDALE CITY LIMIT | 7,445 | 22 | 163,790 | L - Local (7) | A - AC | 65 | 17.24 |
| 70078 | 1000 | HUCKLEBERRY WAY | HIGHLAND TERRACE | RIO VISTA TERRACE | 211 | 11 | 2,321 | L - Local (7) | A - AC | 75 | 23.27 |
| 60034 | 1000 | HUMMINGBIRD CT | END | CONDOR CT | 581 | 36 | 20,916 | L - Local (7) | A - AC | 61 | 15.06 |
| 68077 | 1000 | HUNTER LN | HUNTER LN | PETALUMA HILL RD | 2,640 | 11 | 29,040 | L - Local (7) | A - AC | 9 | 0.00 |
| 68078 | 2000 | HUNTER LN | END | HUNTER LN EXT | 3,010 | 16 | 48,160 | L - Local (7) | A - AC | 89 | 31.77 |
| 68079 | 3000 | HUNTER LN EXT | END | HUNTER LN | 2,230 | 13 | 28,990 | L - Local (7) | A - AC | 8 | 0.00 |
| 79005 | 1010 | HURLBUT AVE | SEBASTOPOL CITY LIMIT | E HURLBUT AVE | 1,109 | 20 | 22,180 | L - Local (7) | A - AC | 86 | 30.14 |
| 79005 | 1034 | HURLBUT AVE | E HURLBUT AVE | END | 2,270 | 18 | 40,860 | L - Local (7) | A - AC | 14 | 0.00 |
| 69022 | 1008 | HUTCHINS RD | SEB. CITY LIMITS | END | 832 | 20 | 16,640 | L - Local (7) | A - AC | 6 | 0.00 |
| 68050 | 1000 | HUTCHINSON RD | END | HESSEL RD | 2,270 | 15 | 34,050 | L - Local (7) | A - AC | 15 | 0.00 |
| 55017 | 1000 | HYDE BURNDALE RD | HYDE RD | BURNDALE RD | 2,112 | 12 | 25,344 | L - Local (7) | A - AC | 5 | 0.00 |
| 55012 | 1000 | HYDE RD | BURNDALE RD | HYDE RD | 1,267 | 15 | 19,005 | L - Local (7) | A - AC | 94 | 33.66 |
| 55013 | 1024 | HYDE RD | HYDE RD | HYDE-BURNDALE RD | 4,013 | 17 | 68,221 | L - Local (7) | A - AC | 61 | 14.95 |
| 55013 | 1100 | HYDE RD | HYDE-BURNDALE RD | NAPA RD | 2,693 | 19 | 51,167 | L - Local (7) | A - AC | 27 | 0.51 |
| 67021 | 1000 | HYLAND WAY | END | LICHAU RD | 1,954 | 22 | 42,988 | L - Local (7) | A - AC | 6 | 0.00 |
| 47002 | 1000 | I ST | SAN ANTONIO RD | DEER CREEK LN | 8,395 | 17 | 142,715 | L - Local (7) | A - AC | 7 | 0.00 |

| Street ID | Section ID | Road Name | From | To | Length | Width | Area | Functional Class | Surface Type | Current PCI | Remaining Life |
|-----------|------------|--------------------|---------------------|---------------------|--------|-------|---------|------------------|--------------|-------------|----------------|
| 47002 | 1159 | I ST | DEER CREEK LN | PETALUMA CITY LIMIT | 2,429 | 20 | 48,580 | L - Local (7) | A - AC | 8 | 0.00 |
| 9701 | 1000 | IDA CLAYTON RD | STATE HIGHWAY 128 | PM 11.00 | 5,280 | 19 | 100,320 | L - Local (7) | A - AC | 7 | 0.00 |
| 9701 | 1100 | IDA CLAYTON RD | PM 11.00 | PM 12.00 | 5,280 | 20 | 105,600 | L - Local (7) | A - AC | 17 | 0.00 |
| 9701 | 1200 | IDA CLAYTON RD | PM 12.00 | PM 13.00 | 5,280 | 20 | 105,600 | L - Local (7) | A - AC | 9 | 0.00 |
| 9701 | 1300 | IDA CLAYTON RD | PM 13.00 | PM 14.00 | 5,280 | 19 | 100,320 | L - Local (7) | A - AC | 7 | 0.00 |
| 9701 | 1400 | IDA CLAYTON RD | PM 14.00 | PM 15.00 | 5,280 | 17 | 89,760 | L - Local (7) | A - AC | 11 | 0.00 |
| 9701 | 1500 | IDA CLAYTON RD | PM 15.00 | END NEWER CHIP SEAL | 2,640 | 25 | 66,000 | L - Local (7) | A - AC | 12 | 0.00 |
| 9701 | 1550 | IDA CLAYTON RD | END NEWER CHIP SEAL | PM 16.50/ | 5,280 | 15 | 79,200 | L - Local (7) | A - AC | 10 | 0.00 |
| 9701 | 1650 | IDA CLAYTON RD | PM 16.50 | PM MARKER | 6,072 | 16 | 97,152 | L - Local (7) | A - AC | 15 | 0.00 |
| 9701 | 1765 | IDA CLAYTON RD | PM MARKER | BEGIN DIRT RD | 2,376 | 16 | 38,016 | L - Local (7) | A - AC | 20 | 0.00 |
| 09005 | 1000 | INDEPENDENCE LN | FREDSON RD | FREDSON RD | 2,112 | 11 | 23,232 | L - Local (7) | A - AC | 40 | 5.38 |
| 09031 | 1000 | INDEPENDENCE UNDPS | FREDSON RD | GEYSERVILLE AVE | 686 | 44 | 30,184 | L - Local (7) | A - AC | 56 | 12.49 |
| 69021 | 1000 | INDUSTRIAL AVE | STATE HWY 116 | END | 570 | 36 | 20,520 | L - Local (7) | A - AC | 17 | 0.00 |
| 67017 | 1000 | INVERNESS AVE | CRANE CANYON RD | END | 5,702 | 23 | 131,146 | L - Local (7) | A - AC | 9 | 0.00 |
| 78310 | 1000 | IROQUOIS ST | LANCE DR | ENTR SRO LIMITS | 528 | 28 | 14,784 | L - Local (7) | A - AC | 76 | 23.91 |
| 79032 | 1000 | IRVING ST | ROSS RD | END | 581 | 22 | 12,782 | L - Local (7) | A - AC | 7 | 0.00 |
| 78024 | 1000 | IRWIN LN | HWY 12 | OCCIDENTAL RD | 4,224 | 23 | 97,152 | L - Local (7) | C - AC/PCC | 89 | 42.01 |
| 78024 | 1080 | IRWIN LN | OCCIDENTAL RD | HALL RD | 5,333 | 21 | 111,993 | L - Local (7) | A - AC | 84 | 30.30 |
| 66079 | 1000 | ISABEL DR | END | MADRONE AVE | 1,267 | 22 | 27,874 | L - Local (7) | A - AC | 13 | 0.00 |
| 56229 | 1000 | ISTVAN RD | ROBINSON RD | END | 317 | 36 | 11,412 | L - Local (7) | A - AC | 19 | 0.00 |
| 66080 | 1000 | IVY DR | END | ISABEL DR | 158 | 21 | 3,318 | L - Local (7) | A - AC | 17 | 0.00 |
| 57040 | 1000 | JACOBSEN LN | ADOBE RD | END | 3,115 | 19 | 59,185 | L - Local (7) | A - AC | 15 | 0.00 |
| 79089 | 1000 | JAHN DR | GUERNEVILLE RD | END | 1,901 | 28 | 53,228 | L - Local (7) | A - AC | 11 | 0.00 |
| 56205 | 1000 | JAMI LEE LN | PARK TREE LANE | PARK TREE LANE | 1,267 | 36 | 45,612 | L - Local (7) | A - AC | 38 | 4.51 |
| 67003 | 1000 | JAMISON RD | SONOMA MNTN RD | END | 2,218 | 15 | 33,270 | L - Local (7) | A - AC | 15 | 0.00 |
| 66105 | 1000 | JANE CT | THOMAS STREET | END (CUL DE SAC) | 211 | 36 | 7,596 | L - Local (7) | A - AC | 2 | 0.00 |
| 80126 | 1000 | JANET LN | END | LAUGHLIN RD | 581 | 24 | 13,944 | L - Local (7) | A - AC | 26 | 0.27 |
| 56245 | 1000 | JAY CT | END (CUL DE SAC) | BOKMAN PLACE | 158 | 36 | 5,688 | L - Local (7) | A - AC | 49 | 9.53 |
| 88124 | 1000 | JEAN MARIE DR | PACIFIC HEIGHTS DR | END OF CUL-DE-SAC | 2,217 | 32 | 70,944 | L - Local (7) | O - AC/AC | 95 | 38.19 |
| 79037 | 1000 | JEANNETTE AVE | BRUSH ST | HICKS RD | 536 | 18 | 9,648 | L - Local (7) | A - AC | 28 | 0.90 |
| 79037 | 1011 | JEANNETTE AVE | HICKS RD | MUELLER RD | 520 | 13 | 6,760 | L - Local (7) | A - AC | 9 | 0.00 |
| 78187 | 1000 | JENES LN | FULTON RD | END | 792 | 28 | 22,176 | L - Local (7) | A - AC | 7 | 0.00 |
| 60023 | 1000 | JENNIFER DR | END | JOY RD | 1,795 | 24 | 43,080 | L - Local (7) | A - AC | 48 | 8.75 |
| 89027 | 1083 | JENSEN LN | LV WIN LIMITS | END | 1,584 | 17 | 26,928 | L - Local (7) | A - AC | 1 | 0.00 |
| 76010 | 1000 | JESSIE ST | FREDERICA | STATE HWY 12 | 1,584 | 25 | 39,600 | L - Local (7) | A - AC | 26 | 0.17 |
| 88228 | 1000 | JET WAY | END CO MAINTENANCE | BRICKWAY BLVD | 316 | 32 | 10,112 | L - Local (7) | A - AC | 72 | 21.64 |

| Street ID | Section ID | Road Name | From | To | Length | Width | Area | Functional Class | Surface Type | Current PCI | Remaining Life |
|-----------|------------|----------------|--------------------------------------|-----------------------|--------|-------|---------|------------------|--------------|-------------|----------------|
| 58028 | 1000 | JEWETT RD | PEPPER RD | STONY POINT RD | 5,174 | 20 | 103,480 | L - Local (7) | A - AC | 94 | 33.71 |
| 79105 | 1000 | JIM CT | SPEER RANCH RD | END | 158 | 56 | 8,848 | L - Local (7) | A - AC | 15 | 0.00 |
| 60021 | 1000 | JOHNS ST | HWY 1 | END | 739 | 12 | 8,868 | L - Local (7) | A - AC | 94 | 33.79 |
| 66021 | 1000 | JOHNSON AVE | LICHTENBERG AVE | END | 581 | 33 | 19,173 | L - Local (7) | A - AC | 17 | 0.00 |
| 89015 | 1000 | JONES RD | END | WINDSOR RD | 1,003 | 24 | 24,072 | L - Local (7) | A - AC | 54 | 12.18 |
| 69053 | 1000 | JONIVE RD | BODEGA HWY | FIORI LN | 7,973 | 20 | 159,460 | L - Local (7) | O - AC/AC | 94 | 37.84 |
| 69053 | 1151 | JONIVE RD | FIORI LN | OCCIDENTAL RD | 3,485 | 21 | 73,185 | L - Local (7) | O - AC/AC | 94 | 38.01 |
| 60011 | 1000 | JOY RD | BODEGA HWY | LAURI LN | 11,616 | 27 | 313,632 | L - Local (7) | A - AC | 29 | 1.32 |
| 60011 | 1220 | JOY RD | LAURI LN | TAYLOR LN | 4,488 | 18 | 80,784 | L - Local (7) | A - AC | 18 | 0.00 |
| 60011 | 1305 | JOY RD | TAYLOR LN | BITTNER RD | 1,848 | 21 | 38,808 | L - Local (7) | A - AC | 22 | 0.00 |
| 60011 | 1340 | JOY RD | BITTNER RD | COLEMAN VALLEY RD | 6,987 | 19 | 132,753 | L - Local (7) | A - AC | 15 | 0.00 |
| 68084 | 1000 | JUNIPER AVE | END | SANTA ROSA CITY LIMIT | 211 | 13 | 2,743 | L - Local (7) | A - AC | 20 | 0.00 |
| 47003 | 0917 | KASTANIA RD | END/CUL DE SAC | HWY 101 ON/OFF RAMP | 9,082 | 18 | 163,476 | L - Local (7) | A - AC | 84 | 32.09 |
| 47003 | 1089 | KASTANIA RD | HWY 101 ON/OFF RAMP (BEGIN OVERPASS) | END CONCRETE OVERPASS | 300 | 65 | 19,500 | L - Local (7) | P - PCC | 97 | 80.99 |
| 47003 | 1095 | KASTANIA RD | END CONCRETE OVERPASS | PETALUMA BLVD SOUTH | 300 | 65 | 19,500 | L - Local (7) | A - AC | 90 | 42.02 |
| 88123 | 1000 | KATIE LEE WAY | PACIFIC HEIGHTS DR | PACIFIC HEIGHTS DR | 1,056 | 32 | 33,792 | L - Local (7) | O - AC/AC | 95 | 38.19 |
| 66036 | 1000 | KATIE LN | END | SOBRE VISTA RD | 845 | 19 | 16,055 | L - Local (7) | A - AC | 0 | 0.00 |
| 88007 | 1000 | KAY DR | MARK WEST STATION RD | DONNA DR | 500 | 22 | 11,000 | L - Local (7) | A - AC | 11 | 0.00 |
| 66018 | 1000 | KEATON AVE | HWY 12 | SUNNYSIDE AVE | 1,637 | 11 | 18,007 | L - Local (7) | A - AC | 51 | 10.03 |
| 61011 | 1000 | KEEFE AVE | MCCHRISTIAN AVE | HWY 1 | 1,402 | 15 | 21,030 | L - Local (7) | A - AC | 52 | 11.10 |
| 66062 | 1000 | KEISER RD | END | BRISTOL RD | 1,637 | 10 | 16,370 | L - Local (7) | O - AC/AC | 96 | 38.38 |
| 69020 | 1000 | KELLY AVE | BARBARA DR | BARBARA DR | 686 | 23 | 15,778 | L - Local (7) | A - AC | 67 | 18.40 |
| 69020 | 1013 | KELLY AVE | KELLY AVE / BARBARA DR | END | 178 | 20 | 3,560 | L - Local (7) | A - AC | 50 | 9.65 |
| 58039 | 1000 | KELLY LN | END | END | 950 | 13 | 12,350 | L - Local (7) | A - AC | 4 | 0.00 |
| 56238 | 1000 | KELSEY CT | RAILROAD AVE | END | 370 | 32 | 11,840 | L - Local (7) | A - AC | 18 | 0.00 |
| 56159 | 1000 | KENLEIGH DR | GROVE ST | GROVE ST | 3,062 | 22 | 67,364 | L - Local (7) | A - AC | 20 | 0.00 |
| 69005 | 1000 | KENNEDY RD | SANDERS RD | BLUCHER VALLEY RD | 3,485 | 18 | 62,730 | L - Local (7) | A - AC | 14 | 0.00 |
| 69005 | 1066 | KENNEDY RD | BLUCHER VALLEY RD | BLOOMFIELD RD | 3,854 | 18 | 69,372 | L - Local (7) | A - AC | 16 | 0.00 |
| 76018 | 1000 | KENILWORTH AVE | END | MERVIN AVE | 3,643 | 10 | 36,430 | L - Local (7) | O - AC/AC | 96 | 38.38 |
| 61006 | 1000 | KENT AVE | HWY 1 | WINDY LN | 370 | 21 | 7,770 | L - Local (7) | A - AC | 6 | 0.00 |
| 88136 | 1000 | KEVIN CT | SUMMERTREE LN | END | 280 | 32 | 8,960 | L - Local (7) | A - AC | 62 | 16.73 |
| 56213 | 1000 | KING CT | PARK TREE LN | END | 211 | 54 | 11,394 | L - Local (7) | A - AC | 18 | 0.00 |

| Street ID | Section ID | Road Name | From | To | Length | Width | Area | Functional Class | Surface Type | Current PCI | Remaining Life |
|-----------|------------|---------------|--------------------------------------|---|--------|-------|---------|---------------------------|--------------|-------------|----------------|
| 58020 | 1000 | KING RD | BODEGA AVE | QUEENS LN | 5,069 | 20 | 101,380 | L - Local (7) | A - AC | 12 | 0.00 |
| 58020 | 1096 | KING RD | QUEENS LN | PEPPER RD | 3,115 | 20 | 62,300 | L - Local (7) | A - AC | 13 | 0.00 |
| 8103B | 1000 | KING RIDGE RD | TIN BARN RD | CATTLE GUARD #3 (PM 11.90) | 10,032 | 15 | 150,480 | L - Local (7) | A - AC | 17 | 0.00 |
| 8103B | 1190 | KING RIDGE RD | CATTLE GUARD #3 (PM 11.90) | CATTLE GUARD #5 (PM 13.60) | 8,976 | 17 | 152,592 | L - Local (7) | A - AC | 18 | 0.00 |
| 8103B | 1360 | KING RIDGE RD | CATTLE GUARD #5 (PM 13.60) | CATTLE GUARD #7 (PM 15.59) | 10,507 | 17 | 178,619 | L - Local (7) | A - AC | 14 | 0.00 |
| 8103B | 1559 | KING RIDGE RD | CATTLE GUARD #7 (PM 15.59) | CATTLE GUARD #8 (PM 16.51) | 4,858 | 17 | 82,586 | L - Local (7) | A - AC | 4 | 0.00 |
| 8103B | 1651 | KING RIDGE RD | CATTLE GUARD #8 (PM 16.51) | CATTLE GUARD #9 (PM 17.75) | 6,547 | 15 | 98,205 | L - Local (7) | A - AC | 19 | 0.00 |
| 8103B | 1775 | KING RIDGE RD | CATTLE GUARD #9 (PM 17.75) | CATTLE GUARD #10 (PM 19.00) | 14,362 | 15 | 215,430 | L - Local (7) | A - AC | 20 | 0.00 |
| 8103B | 2047 | KING RIDGE RD | CATTLE GUARD #10 (PM 20.47) | CATTLE GUARD #11 (PM 21.14) | 3,538 | 16 | 56,608 | L - Local (7) | A - AC | 10 | 0.00 |
| 8103B | 2114 | KING RIDGE RD | CATTLE GUARD #11 (PM 21.14) | BRIDGE 20C-434 / BEARPEN CREEK | 6,653 | 15 | 99,795 | L - Local (7) | A - AC | 27 | 0.58 |
| 8103B | 2241 | KING RIDGE RD | BRIDGE 20C-434 / BEARPEN CREEK | BEGIN BRIDGE 20C-433 / BIG AUSTIN CREEK | 9,504 | 16 | 152,064 | L - Local (7) | O - AC/AC | 23 | 0.00 |
| 8103B | 2420 | KING RIDGE RD | END BRIDGE 20C433 / BIG AUSTIN CREEK | BRIDGE 20C-432 | 9,082 | 18 | 163,476 | L - Local (7) | A - AC | 33 | 2.68 |
| 8103B | 2593 | KING RIDGE RD | BRIDGE 20C-432 / AUSTIN CREEK | CAZADERO HWY | 2,640 | 19 | 50,160 | L - Local (7) | A - AC | 42 | 6.15 |
| 70116 | 1000 | KINGSTON AVE | RIVER BLVD | BOHEMIAN AVE | 634 | 21 | 13,314 | L - Local (7) | A - AC | 60 | 14.58 |
| 99046 | 1000 | KINLEY DR | MAGNOLIA DR | HLDSBG CITY LIMITS | 2,323 | 25 | 58,075 | L - Local (7) | A - AC | 60 | 14.53 |
| 99046 | 1055 | KINLEY DR | END BRIDGE | WESTSIDE RD | 2,218 | 24 | 53,232 | L - Local (7) | A - AC | 56 | 12.49 |
| 99046 | 1097 | KINLEY DR | WESTSIDE RD | WEST GRANT ST | 3,590 | 25 | 89,750 | MaC - Major Collector (5) | A - AC | 45 | 4.30 |
| 99046 | 1165 | KINLEY DR | WEST GRANT ST | DRY CREEK ROAD | 4,066 | 25 | 101,650 | MaC - Major Collector (5) | A - AC | 64 | 9.49 |
| 99046 | 1242 | KINLEY DR | DRY CREEK ROAD | END | 475 | 25 | 11,875 | L - Local (7) | A - AC | 39 | 4.98 |
| 88225 | 1000 | KITTERY POINT | END | OLD REDWOOD HWY | 370 | 32 | 11,840 | L - Local (7) | A - AC | 41 | 5.71 |
| 60074A | 1000 | KITTIWAKE CT | KITTIEWAKE CT | MOCKINGBIRD RD | 264 | 28 | 7,392 | L - Local (7) | A - AC | 64 | 16.69 |
| 60074B | 2000 | KITTIWAKE CT | END SOUTH | END NORTH | 390 | 29 | 11,310 | L - Local (7) | A - AC | 56 | 12.49 |
| 88096 | 1000 | KIVA PLACE | FAUGHT RD | END | 1,109 | 32 | 35,488 | L - Local (7) | A - AC | 40 | 5.60 |
| 55009 | 1000 | KNOB HILL RD | BURNDALE RD | SOUTH CENTRAL AVE | 1,320 | 18 | 23,760 | L - Local (7) | A - AC | 18 | 0.00 |
| 88033 | 1000 | KNOLLWOOD CT | END | WIKIUP DR | 422 | 20 | 8,440 | L - Local (7) | A - AC | 15 | 0.00 |
| 81006 | 1000 | KRAMER RD | AUSTIN CREEK RD | CAZADERO HWY | 634 | 11 | 6,974 | L - Local (7) | A - AC | 1 | 0.00 |

| Street ID | Section ID | Road Name | From | To | Length | Width | Area | Functional Class | Surface Type | Current PCI | Remaining Life |
|-----------|------------|-------------------|-------------------------------------|-------------------------------------|--------|-------|---------|---------------------------|--------------|-------------|----------------|
| 58014 | 1000 | KUCK LN | END | BODEGA AVE | 2,006 | 30 | 60,180 | L - Local (7) | A - AC | 37 | 4.15 |
| 57079 | 1000 | KYLERS CT | DEAD END | PM 10.080 | 422 | 32 | 13,504 | L - Local (7) | A - AC | 54 | 11.47 |
| 61031 | 1000 | LA DIA CT | LOS SANTOS DR | END | 686 | 21 | 14,406 | L - Local (7) | A - AC | 36 | 3.83 |
| 66096 | 1000 | LA GRAMA | EL PORTOLA DR | END | 739 | 37 | 27,343 | L - Local (7) | A - AC | 36 | 3.77 |
| 67013 | 1000 | LA PAZ LN | SONOMA MOUNTAIN RD | END | 2,746 | 22 | 60,412 | L - Local (7) | A - AC | 7 | 0.00 |
| 66091 | 1000 | LA PLACITA | ESTRELLA DR | END | 739 | 36 | 26,604 | L - Local (7) | A - AC | 22 | 0.00 |
| 71004 | 1000 | LA PORTE DR | HWY 1 | HEREFORD DR | 264 | 12 | 3,168 | L - Local (7) | A - AC | 10 | 0.00 |
| 77081 | 1000 | LA SIERRA DR | LOS ALAMOS RD | END | 700 | 20 | 14,000 | L - Local (7) | A - AC | 13 | 0.00 |
| 68063 | 1035 | LABATH AVE | WILFRED AVE (80-FT N/O WILFRED AVE) | MILLBRAE AVE | 2,302 | 19 | 43,738 | L - Local (7) | A - AC | 68 | 18.99 |
| 56129 | 1000 | LADERA DR | CALLA DEL ARROYO | END | 158 | 32 | 5,056 | L - Local (7) | A - AC | 45 | 7.31 |
| 79045 | 1000 | LAGUNA RD | GUERNEVILLE RD | END IMPROVED RD (250' N/O CUNEO CT) | 7,973 | 41 | 326,893 | MiC - Minor Collector (6) | A - AC | 67 | 10.52 |
| 79045 | 1151 | LAGUNA RD | END IMPROVED RD (250' N/O CUNEO CT) | VINE HILL RD | 3,590 | 20 | 71,800 | MiC - Minor Collector (6) | A - AC | 69 | 11.25 |
| 7904B | 1219 | LAGUNA RD | VINE HILL RD | TRENTON RD | 1,280 | 19 | 24,320 | MiC - Minor Collector (6) | A - AC | 53 | 6.13 |
| 78321 | 1000 | LAGUNA VISTA RD | DEAD END | HALL RD | 950 | 20 | 19,000 | L - Local (7) | A - AC | 43 | 6.21 |
| 66026 | 1000 | LAKE ST | AGUA CALIENTE RD | LAKE ST | 860 | 25 | 21,500 | L - Local (7) | A - AC | 7 | 0.00 |
| 70127 | 1000 | LAKESIDE AVE | TOWER RD | END | 422 | 8 | 3,376 | L - Local (7) | A - AC | 16 | 0.00 |
| 3601 | 1002 | LAKEVILLE RD | HWY 37 / BEGIN COUNTY MAINT | OLD LAKEVILLE RD 3 (SOUTH END) | 11,352 | 32 | 363,264 | MiA - Minor Arterial (4) | O - AC/AC | 81 | 23.16 |
| 3601 | 1217 | LAKEVILLE RD | OLD LAKEVILLE RD 3 (SOUTH END) | OLD LAKEVILLE RD 3 (NORTH END) | 8,501 | 32 | 272,032 | MiA - Minor Arterial (4) | O - AC/AC | 82 | 23.78 |
| 3601 | 1378 | LAKEVILLE RD | OLD LAKEVILLE RD 3 (NORTH END) | OLD LAKEVILLE RD 2 (SOUTH END) | 6,389 | 32 | 204,448 | MiA - Minor Arterial (4) | O - AC/AC | 75 | 19.50 |
| 3601 | 1499 | LAKEVILLE RD | OLD LAKEVILLE RD 2 (SOUTH END) | CANNON LN | 3,643 | 32 | 116,576 | MiA - Minor Arterial (4) | O - AC/AC | 82 | 25.05 |
| 3601 | 1568 | LAKEVILLE RD | CANNON LN | HWY 116 | 6,811 | 33 | 224,763 | MiA - Minor Arterial (4) | O - AC/AC | 85 | 27.00 |
| 09026 | 1000 | LAKEWOOD RD | END | VINEYARD RD | 898 | 18 | 16,164 | L - Local (7) | A - AC | 45 | 7.43 |
| 90002 | 1000 | LAMBERT BRIDGE RD | WEST DRY CREEK RD | BRIDGE | 1,901 | 22 | 41,822 | L - Local (7) | A - AC | 11 | 0.00 |
| 90002 | 1040 | LAMBERT BRIDGE RD | END BRIDGE (EAST ABUTMENT) | DRY CREEK RD | 1,848 | 22 | 40,656 | L - Local (7) | A - AC | 2 | 0.00 |
| 88029A | 1000 | LAMBERT DR | SAINT JAMES DR | END | 1,531 | 33 | 50,523 | L - Local (7) | O - AC/AC | 95 | 38.19 |
| 88029B | 2000 | LAMBERT DR | END | MARK WEST SPRINGS RD | 457 | 33 | 15,081 | L - Local (7) | O - AC/AC | 95 | 38.19 |
| 88029B | 2010 | LAMBERT DR | MARK WEST SPRINGS RD | URSULINE RD | 634 | 33 | 20,922 | L - Local (7) | O - AC/AC | 95 | 38.19 |
| 78177 | 1000 | LANCE AVE | END | ENTR SRO LIMITS | 475 | 28 | 13,300 | L - Local (7) | A - AC | 38 | 4.50 |

| Street ID | Section ID | Road Name | From | To | Length | Width | Area | Functional Class | Surface Type | Current PCI | Remaining Life |
|-----------|------------|-----------------|----------------------|---------------------|--------|-------|---------|------------------|--------------|-------------|----------------|
| 68064A | 1008 | LANGNER AVE | WILFRED AVE | MILLBRAE AVE | 2,534 | 16 | 40,544 | L - Local (7) | A - AC | 8 | 0.00 |
| 68064B | 1056 | LANGNER AVE | END | MILLBRAE AVE | 370 | 15 | 5,550 | L - Local (7) | A - AC | 8 | 0.00 |
| 68064B | 1063 | LANGNER AVE | MILLBRAE AVE | SCENIC AVE | 2,482 | 19 | 47,158 | L - Local (7) | A - AC | 7 | 0.00 |
| 68064B | 1110 | LANGNER AVE | SCENIC AVE | END | 1,320 | 15 | 19,800 | L - Local (7) | A - AC | 7 | 0.00 |
| 56140 | 1000 | LARK AVE | END | ARNOLD DR | 795 | 33 | 26,235 | L - Local (7) | A - AC | 12 | 0.00 |
| 88057 | 1000 | LARK CENTER DR | END | OLD REDWOOD HWY | 1,320 | 43 | 56,760 | L - Local (7) | O - AC/AC | 95 | 38.17 |
| 80140 | 1005 | LARK DR | BEGIN PAVEMENT | BENSON RD | 317 | 20 | 6,340 | L - Local (7) | A - AC | 21 | 0.00 |
| 88021 | 1000 | LARKFIELD DR | OLD REDWOOD HWY | LONDONBERRY DR | 1,214 | 33 | 40,062 | L - Local (7) | A - AC | 16 | 0.00 |
| 88054 | 1000 | LAS CASITAS | WIKIUP DR | END | 528 | 31 | 16,368 | L - Local (7) | A - AC | 14 | 0.00 |
| 66089 | 1000 | LAS FLORES DR | END | END | 634 | 36 | 22,824 | L - Local (7) | A - AC | 33 | 2.80 |
| 61032 | 1000 | LAS FLORES RD | LOS SANTOS DR | 581' S/O LOS SANTOS | 581 | 22 | 12,782 | L - Local (7) | A - AC | 50 | 9.64 |
| 61032 | 1011 | LAS FLORES RD | 581' S/O LOS SANTOS | END | 634 | 21 | 13,314 | L - Local (7) | A - AC | 46 | 7.74 |
| 56077 | 1000 | LAS LOMAS RD | CALLE DEL MONTE | CENTRAL AVE | 739 | 10 | 7,390 | L - Local (7) | A - AC | 9 | 0.00 |
| 61040 | 1000 | LAS PLUMAS CT | LAS FLORES RD | END | 317 | 21 | 6,657 | L - Local (7) | A - AC | 40 | 5.38 |
| 58038 | 1000 | LAU LN | END | END | 950 | 14 | 13,300 | L - Local (7) | A - AC | 10 | 0.00 |
| 80123 | 4000 | LAUGHLIN RD | END | CUTTEN DR (FORK) | 1,637 | 15 | 24,555 | L - Local (7) | A - AC | 47 | 8.28 |
| 80123 | 4031 | LAUGHLIN RD | CUTTEN DR (FORK) | ARMSTRONG WOODS RD | 1,109 | 22 | 24,398 | L - Local (7) | A - AC | 34 | 3.07 |
| 89001 | 3000 | LAUGHLIN RD | SLUSSER RD | NORTH LAUGHLIN RD | 7,920 | 20 | 158,400 | L - Local (7) | O - AC/AC | 94 | 37.81 |
| 89001 | 3150 | LAUGHLIN RD | NORTH LAUGHLIN RD | RIVER RD | 5,808 | 20 | 116,160 | L - Local (7) | A - AC | 23 | 0.00 |
| 89042 | 2000 | LAUGHLIN RD | SLUSSER RD | LAUGHLIN RD | 264 | 32 | 8,448 | L - Local (7) | A - AC | 84 | 28.92 |
| 56039 | 4000 | LAUREL AVE | ARNOLD DR | END | 370 | 14 | 5,180 | L - Local (7) | A - AC | 25 | 0.00 |
| 56120 | 1000 | LAUREL AVE | HICKORY ST | BAY ST | 950 | 17 | 16,150 | L - Local (7) | A - AC | 9 | 0.00 |
| 76011 | 2000 | LAUREL AVE | FREDERICA | STATE HWY 12 | 1,531 | 25 | 38,275 | L - Local (7) | A - AC | 38 | 4.57 |
| 80023 | 3000 | LAUREL AVE | HILLCREST AVE | SUMMERHOME PK RD | 686 | 11 | 7,546 | L - Local (7) | A - AC | 22 | 0.00 |
| 71029 | 1000 | LAUREL DELL AVE | SYLVAN WAY | CONIFER DR | 264 | 25 | 6,600 | L - Local (7) | A - AC | 39 | 4.97 |
| 71029 | 1005 | LAUREL DELL AVE | CONIFER DR | HWY 116 | 792 | 21 | 16,632 | L - Local (7) | A - AC | 27 | 0.61 |
| 70145 | 1000 | LAUREL LN | BUNDY AVE | END | 581 | 17 | 9,877 | L - Local (7) | A - AC | 22 | 0.00 |
| 80108 | 1000 | LAUREL PL | LAUREL RD | LAUREL RD | 317 | 23 | 7,291 | L - Local (7) | A - AC | 33 | 2.76 |
| 80109 | 1000 | LAUREL RD | OLD CAZADERO RD | OLD CAZADERO RD | 581 | 21 | 12,201 | L - Local (7) | A - AC | 18 | 0.00 |
| 70076 | 1000 | LAUREL WAY | BONITA TERRACE | HIGHLAND TERRACE | 475 | 12 | 5,700 | L - Local (7) | A - AC | 13 | 0.00 |
| 56244 | 1000 | LAURELBROOK CT | PETALUMA AVE | END | 370 | 28 | 10,360 | L - Local (7) | A - AC | 11 | 0.00 |
| 60022 | 1000 | LAURI LN | END | JOY RD | 1,584 | 22 | 34,848 | L - Local (7) | A - AC | 8 | 0.00 |
| 78225B | 1161 | LAVELL RD | MARK WEST SPRINGS RD | MAYFIELD DR | 3,168 | 22 | 69,696 | L - Local (7) | A - AC | 62 | 15.63 |
| 78225B | 1221 | LAVELL RD | MAYFIELD DR | NOONAN RANCH LN | 845 | 26 | 21,970 | L - Local (7) | O - AC/AC | 95 | 53.15 |
| 78225B | 1237 | LAVELL RD | NOONAN RANCH LN | OLD REDWOOD HWY | 845 | 29 | 24,505 | L - Local (7) | O - AC/AC | 94 | 38.03 |

| Street ID | Section ID | Road Name | From | To | Length | Width | Area | Functional Class | Surface Type | Current PCI | Remaining Life |
|-----------|------------|-------------------|----------------------|-----------------------------|--------|-------|---------|------------------------------------|--------------|-------------|----------------|
| 79106 | 1000 | LAVON CT | SPEER RANCH RD | END | 211 | 46 | 9,706 | L - Local (7) | A - AC | 20 | 0.00 |
| 76023 | 1000 | LAWNDALE RD | WARM SPRINGS RD | KEISER RD | 5,333 | 16 | 85,328 | L - Local (7) | O - AC/AC | 96 | 38.38 |
| 76023 | 1101 | LAWNDALE RD | KEISER RD | SCHULTZ RD | 3,749 | 18 | 67,482 | L - Local (7) | O - AC/AC | 96 | 38.38 |
| 76023 | 1172 | LAWNDALE RD | SCHULTZ RD | BUCKEYE RD | 5,650 | 17 | 96,050 | L - Local (7) | A - AC | 94 | 33.66 |
| 76023 | 1279 | LAWNDALE RD | BUCKEYE RD | HWY 12 | 3,379 | 19 | 64,201 | L - Local (7) | A - AC | 94 | 33.66 |
| 80099 | 1000 | LEASOWE LN | DRAKE RD | MELODY AVE | 625 | 10 | 6,250 | L - Local (7) | A - AC | 9 | 0.00 |
| 57082 | 1000 | LEGHORN LN | DEAD END | HORN AVE | 633 | 36 | 22,788 | L - Local (7) | A - AC | 84 | 34.89 |
| 57073 | 1000 | LEIGH LN | END | METZ LN. | 475 | 30 | 14,250 | L - Local (7) | A - AC | 31 | 1.99 |
| 88018 | 1000 | LESLIE RD | CHALK HILL RD | END | 8,342 | 13 | 108,446 | L - Local (7) | A - AC | 9 | 0.00 |
| 88019 | 2000 | LESLIE RD | MARK WEST SPRINGS RD | END | 4,594 | 12 | 55,128 | L - Local (7) | A - AC | 5 | 0.00 |
| 5503A | 0823 | LEVERONI RD | ARNOLD DR | 5TH ST WEST | 6,336 | 32 | 210,881 | MaC - Major Collector (5) | O - AC/AC | 75 | 20.70 |
| 5503A | 0943 | LEVERONI RD | FIFTH ST WEST | ENTER CITY SONOMA | 1,267 | 34 | 43,078 | OPA - Other Principal Arterial (3) | O - AC/AC | 78 | 21.85 |
| 76003 | 1000 | LIBBY AVE | LOS GUILICOS | HWY 12 | 739 | 18 | 13,302 | L - Local (7) | A - AC | 19 | 0.00 |
| 58016 | 1000 | LIBERTY RD | SKILLMAN LN | RAINSVILLE RD | 5,280 | 22 | 116,160 | L - Local (7) | A - AC | 86 | 30.09 |
| 58016 | 1100 | LIBERTY RD | RAINSVILLE RD | CENTER RD | 2,798 | 30 | 83,940 | L - Local (7) | A - AC | 87 | 30.66 |
| 58016 | 1153 | LIBERTY RD | CENTER RD | PEPPER RD | 2,165 | 28 | 60,620 | L - Local (7) | A - AC | 81 | 27.00 |
| 58046 | 1000 | LIBERTY SCHOOL RD | 686' S/O LIBERTY RD | LIBERTY RD | 686 | 28 | 19,208 | L - Local (7) | A - AC | 11 | 0.00 |
| 67002 | 1136 | LICHAU RD | ROBERTS RD | END IMPROVED ROAD | 2,218 | 23 | 51,014 | L - Local (7) | A - AC | 66 | 17.69 |
| 67002 | 1178 | LICHAU RD | END IMPROVED ROAD | BRIDGE 20C-265 | 3,590 | 23 | 82,570 | L - Local (7) | A - AC | 30 | 1.55 |
| 67002 | 1246 | LICHAU RD | BRIDGE 20C-265 | CATTLE GUARD | 4,752 | 18 | 85,536 | L - Local (7) | A - AC | 26 | 0.16 |
| 67002 | 1336 | LICHAU RD | CATTLE GUARD | HYLAND WAY | 5,755 | 16 | 92,080 | L - Local (7) | A - AC | 10 | 0.00 |
| 67002 | 1445 | LICHAU RD | HYLAND WAY | CATTLE GUARD / END PAVEMENT | 3,802 | 12 | 45,624 | L - Local (7) | O - AC/AC | 6 | 0.00 |
| 57077 | 1000 | LICHAU WOODS CT | OLD REDWOOD HWY N | END | 106 | 86 | 9,116 | L - Local (7) | A - AC | 32 | 2.31 |
| 66020 | 1000 | LICHTENBERG AVE | DECHENE AVE | HWY 12 | 570 | 31 | 17,670 | L - Local (7) | O - AC/AC | 91 | 43.89 |
| 88107 | 1000 | LIMELIGHT PL | CARRIAGE LN | END | 158 | 36 | 5,688 | L - Local (7) | A - AC | 21 | 0.00 |
| 99001 | 1000 | LIMERICK LN | OLD REDWOOD HWY | END | 6,019 | 24 | 144,456 | L - Local (7) | A - AC | 43 | 6.59 |
| 70132 | 1000 | LINCOLN AVE | END | ST DOROTHY AVE | 317 | 11 | 3,487 | L - Local (7) | A - AC | 51 | 10.56 |
| 59012 | 1000 | LINCOLN ST | BRODERICK ST | MILL ST | 1,243 | 9 | 11,187 | L - Local (7) | A - AC | 20 | 0.00 |
| 56031 | 1000 | LINDEN ST | PETALUMA AVE | END | 3,696 | 18 | 66,528 | L - Local (7) | A - AC | 85 | 29.42 |
| 78025 | 1003 | LINWOOD AVE | CITY LIMIT | END COUNTY MAINTENANCE | 317 | 13 | 4,121 | L - Local (7) | A - AC | 8 | 0.00 |
| 56230 | 1000 | LIQUID AMBER LN | END | ARNOLD DR | 634 | 33 | 20,922 | L - Local (7) | A - AC | 23 | 0.00 |
| 58029 | 1000 | LIVE OAK DR | END CO MAINTAINED | JEWETT RD | 3,362 | 21 | 70,602 | L - Local (7) | A - AC | 16 | 0.00 |
| 6805 | 1000 | LLANO RD | HWY 116 | BEGIN PCC BRIDGE | 2,851 | 34 | 96,934 | MaC - Major Collector | A - AC | 96 | 23.54 |

| Street ID | Section ID | Road Name | From | To | Length | Width | Area | Functional Class (5) | Surface Type | Current PCI | Remaining Life |
|-----------|------------|-----------------|--|-------------------------|--------|-------|---------|------------------------------|--------------|----------------|-------------------|
| 6805 | 1057 | LLANO RD | END PCC BRIDGE | TREATMENT PLANT ENT | 845 | 32 | 27,040 | MaC - Major Collector (5) | A - AC | 95 | 23.21 |
| 6805 | 1073 | LLANO RD | TREATMENT PLANT ENT | TODD RD | 6,494 | 20 | 129,880 | MaC - Major Collector (5) | A - AC | 64 | 9.45 |
| 6805 | 1196 | LLANO RD | TODD RD | ROSELAND CREEK / RCB | 3,062 | 31 | 94,922 | MaC - Major Collector (5) | O - AC/AC | 47 | 6.72 |
| 6805 | 1254 | LLANO RD | ROSELAND CREEK / RCB | LUGWIG AVE | 2,534 | 31 | 78,554 | MaC - Major Collector (5) | O - AC/AC | 48 | 7.09 |
| 6805 | 1301 | LLANO RD | LUDWIG AVE | HWY 12 | 6,442 | 32 | 206,144 | MaC - Major Collector (5) | O - AC/AC | 52 | 8.67 |
| 78023 | 1000 | LLOYD AVE | CONCORD AVE. | MILES AVE. | 2,059 | 20 | 41,180 | L - Local (7) | A - AC | 15 | 0.00 |
| 56218 | 1000 | LOBELIA CT | END | VIA COLUMBARD | 475 | 32 | 15,200 | L - Local (7) | A - AC | 8 | 0.00 |
| 88037 | 1000 | LOCH HAVEN RD | PORTER CREEK RD | END | 3,960 | 18 | 71,280 | L - Local (7) | A - AC | 6 | 0.00 |
| 56094 | 1000 | LOCUST AVE | PINE AVE | SPRING ST | 317 | 18 | 5,706 | L - Local (7) | A - AC | 6 | 0.00 |
| 68028 | 1020 | LOCUST AVE | LV COT LIMITS | END | 106 | 12 | 1,272 | L - Local (7) | A - AC | 88 | 31.23 |
| 57014 | 1000 | LOHRMAN LN | BODEGA AVE | MAGNOLIA AVE | 4,646 | 24 | 111,504 | L - Local (7) | A - AC | 16 | 0.00 |
| 56127 | 1000 | LOMA CT | END | LOS ROBLES DR | 422 | 23 | 9,706 | L - Local (7) | A - AC | 13 | 0.00 |
| 66068 | 1000 | LOMA VISTA DR | ARNOLD DR | END | 1,584 | 18 | 28,512 | L - Local (7) | A - AC | 27 | 0.50 |
| 56057 | 1000 | LOMITA AVE | HWY 12 | ERNEST DR | 1,795 | 23 | 41,285 | L - Local (7) | A - AC | 11 | 0.00 |
| 56057 | 1034 | LOMITA AVE | ERNEST DR | END | 2,587 | 20 | 51,740 | L - Local (7) | A - AC | 60 | 14.47 |
| 66045 | 1020 | LONDON RANCH RD | STATE PARK | ARNOLD DR | 6,019 | 24 | 144,456 | L - Local (7) | A - AC | 62 | 15.47 |
| 66028 | 1000 | LONDON WAY | STATE HWY 12 | END | 739 | 23 | 16,997 | L - Local (7) | A - AC | 11 | 0.00 |
| 88022 | 1000 | LONDONBERRY DR | CUL-DE-SAC | PAVEMENT CHANGE | 2,376 | 34 | 80,784 | L - Local (7) | A - AC | 13 | 0.00 |
| 88022 | 1045 | LONDONBERRY DR | PAVEMENT CHANGE | PACIFIC HEIGHTS DR | 475 | 32 | 15,200 | L - Local (7) | O - AC/AC | 95 | 38.18 |
| 68053 | 1000 | LONE PINE RD | BLOOMFIELD RD | BINGTREE WAY | 2,429 | 32 | 77,728 | MaC - Major Collector (5) | A - AC | 22 | 0.00 |
| 68053 | 1046 | LONE PINE RD | BING TREE WAY | TWIG AVE | 4,805 | 32 | 153,760 | MaC - Major Collector (5) | O - AC/AC | 20 | 0.00 |
| 68053 | 1137 | LONE PINE RD | TWIG AVE | HWY 116 | 1,003 | 20 | 20,060 | MaC - Major Collector (5) | O - AC/AC | 93 | 29.64 |
| 60066 | 990 | LOON CT | END | HERON DR | 783 | 28 | 21,924 | L - Local (7) | A - AC | 53 | 11.04 |
| 56201 | 1000 | LORI CT | ROBIN AVE | END | 106 | 57 | 6,042 | L - Local (7) | A - AC | 36 | 3.77 |
| 66038 | 2000 | LORNA DR | LORNA DR | MARTY ST | 528 | 24 | 12,672 | L - Local (7) | A - AC | 5 | 0.00 |
| 66039 | 1000 | LORNA DR | CECELIA DR | LORNA DR | 264 | 24 | 6,336 | L - Local (7) | A - AC | 5 | 0.00 |
| 88053 | 1000 | LORRAINE WAY | END | MICHELE WAY | 2,395 | 22 | 52,690 | L - Local (7) | A - AC | 94 | 33.77 |
| 77005 | 1094 | LOS ALAMOS RD | SANTA ROSA CITY LIMIT (JUST PAST FAWN DR) | FUTURA WAY | 634 | 29 | 18,386 | L - Local (7) | O - AC/AC | 96 | 38.38 |
| 77005 | 1106 | LOS ALAMOS RD | FUTURA WAY | 1111 LOS ALAMOS | 4,039 | 22 | 88,858 | L - Local (7) | O - AC/AC | 96 | 38.38 |

| Street ID | Section ID | Road Name | From | To | Length | Width | Area | Functional Class | Surface Type | Current PCI | Remaining Life |
|-----------|------------|------------------|----------------------------|----------------------------|--------|-------|---------|---------------------------|--------------|-------------|----------------|
| 77005 | 1108 | LOS ALAMOS RD | 1111 LOS ALAMOS | CATTLE GUARD #1 (PM 12.820 | 5,254 | 22 | 115,588 | L - Local (7) | O - AC/AC | 96 | 38.38 |
| 77005 | 1282 | LOS ALAMOS RD | CATTLE GUARD #1 (PM 12.82) | CATTLE GUARD #2 (PM 13.57) | 3,960 | 22 | 87,120 | L - Local (7) | O - AC/AC | 96 | 38.38 |
| 77005 | 1357 | LOS ALAMOS RD | CATTLE GUARD #2 (PM 13.57) | CATTLE GUARD #3 (PM 14.11) | 2,851 | 13 | 37,063 | L - Local (7) | O - AC/AC | 96 | 38.38 |
| 77005 | 1411 | LOS ALAMOS RD | CATTLE GUARD #3 (PM 14.11) | PARK GATE | 1,127 | 13 | 14,651 | L - Local (7) | O - AC/AC | 96 | 38.38 |
| 77005 | 1494 | LOS ALAMOS RD | PARK GATE | APPX 300' BEYOND GATE | 317 | 15 | 4,755 | L - Local (7) | O - AC/AC | 96 | 38.38 |
| 88063 | 1000 | LOS ALTOS CT | END | VISTE GRANDE DR | 625 | 23 | 14,375 | L - Local (7) | O - AC/AC | 25 | 0.05 |
| 89051 | 1136 | LOS AMIGOS RD | ARATA LN | RCB | 7,075 | 22 | 155,650 | L - Local (7) | A - AC | 39 | 4.98 |
| 89051 | 1270 | LOS AMIGOS RD | RCB | END | 6,283 | 22 | 138,226 | L - Local (7) | A - AC | 54 | 11.50 |
| 88062 | 1000 | LOS ARBOLES WY | CARRIAGE LN | VISTE GRANDE DR | 845 | 22 | 18,590 | L - Local (7) | O - AC/AC | 40 | 6.48 |
| 56136 | 1000 | LOS BANOS DR | BOYES BLVD | END | 370 | 42 | 15,540 | L - Local (7) | A - AC | 6 | 0.00 |
| 88127 | 1000 | LOS GATOS CT | JEAN MAIRE DR | END | 317 | 32 | 10,144 | L - Local (7) | O - AC/AC | 95 | 38.18 |
| 76008 | 2000 | LOS GUILICOS | RANDOLPH AVE | WARM SPRINGS RD | 2,165 | 22 | 47,630 | L - Local (7) | A - AC | 21 | 0.00 |
| 76002 | 1000 | LOS GUILICOS AVE | GRISWOLD AVE | END | 634 | 18 | 11,412 | L - Local (7) | A - AC | 68 | 18.84 |
| 66092 | 1000 | LOS PALOS | LA PLACITA | END | 397 | 36 | 14,292 | L - Local (7) | A - AC | 20 | 0.00 |
| 56126 | 1000 | LOS ROBLES DR | CENTRAL AVE | END | 1,848 | 22 | 40,656 | L - Local (7) | A - AC | 7 | 0.00 |
| 61033 | 1000 | LOS SANTOS DR | EL CAMINO BELLA | SIERRA GRANDE DR | 2,534 | 22 | 55,748 | L - Local (7) | A - AC | 50 | 9.75 |
| 55056 | 1000 | LOUISE LN | DENMARK ST | END | 211 | 25 | 5,275 | L - Local (7) | A - AC | 12 | 0.00 |
| 55053 | 1000 | LOVALL VALLEY CT | LOVALL CT | LOVALL VALLEY RD | 2,746 | 22 | 60,412 | L - Local (7) | A - AC | 12 | 0.00 |
| 55040A | 1013 | LOVALL VALLEY RD | SONOMA CITY LIMITS | SEVENTH ST EAST | 2,323 | 22 | 51,106 | MaC - Major Collector (5) | O - AC/AC | 76 | 18.34 |
| 55040B | 1061 | LOVALL VALLEY RD | 7TH ST EAST / CASTLE RD | THORNSBERRY RD | 4,594 | 25 | 114,850 | L - Local (7) | O - AC/AC | 96 | 38.38 |
| 55040B | 1148 | LOVALL VALLEY RD | THORNSBERRY RD | WOOD VALLEY RD | 3,960 | 21 | 83,160 | L - Local (7) | O - AC/AC | 96 | 38.38 |
| 55040B | 1223 | LOVALL VALLEY RD | WOOD VALLEY RD | NAPA COUNTY LINE | 7,022 | 21 | 147,462 | L - Local (7) | O - AC/AC | 96 | 38.38 |
| 80107 | 1000 | LOVERS LN | CHERRY ST | HWY 116 | 1,267 | 12 | 15,204 | L - Local (7) | A - AC | 76 | 23.84 |
| 68032 | 1000 | LOWELL AVE | STONY PT RD | GILMORE AVE | 1,848 | 13 | 24,024 | MaC - Major Collector (5) | A - AC | 19 | 0.00 |
| 68032 | 1035 | LOWELL AVE | GILMORE AVE | HELMAN LN | 1,690 | 19 | 32,110 | MaC - Major Collector (5) | A - AC | 1 | 0.00 |
| 65002 | 1000 | LOWER RD | HIGH RD | RIDGE RD | 2,587 | 19 | 49,153 | L - Local (7) | A - AC | 15 | 0.00 |
| 56111 | 2000 | LUCAS AVE | RIVERSIDE DR | CHERRY AVE | 620 | 16 | 9,920 | L - Local (7) | A - AC | 11 | 0.00 |
| 56112 | 1000 | LUCAS AVE | CHERRY AVE | BOYES BLVD | 1,056 | 16 | 16,896 | L - Local (7) | A - AC | 9 | 0.00 |
| 61012 | 1000 | LUCILLE AVE | KEEFE AVE EAST | KEEFE AVE WEST | 792 | 12 | 9,504 | L - Local (7) | A - AC | 37 | 4.27 |

| Street ID | Section ID | Road Name | From | To | Length | Width | Area | Functional Class | Surface Type | Current PCI | Remaining Life |
|-----------|------------|--------------------|------------------------------------|---|--------|-------|---------|---------------------------|--------------|-------------|----------------|
| 78013 | 1000 | LUDWIG AVE | LLANO RD | SOUTH WRIGHT RD / SANTA ROSA CITY LIMIT | 4,963 | 30 | 148,890 | MaC - Major Collector (5) | A - AC | 63 | 9.11 |
| 78013 | 1192 | LUDWIG AVE | SANTA ROSA CITY LIMIT (LEAVE CITY) | (100 FT W/O) STONY POINT RD | 2,534 | 25 | 63,350 | MaC - Major Collector (5) | A - AC | 92 | 21.87 |
| 58012 | 1000 | LUNDBERG AVE | MIDDLE TWO ROCK RD | 909' N/O MIDDLE TWO | 909 | 18 | 16,362 | L - Local (7) | A - AC | 2 | 0.00 |
| 57036 | 2000 | LYNCH RD | ADOBE RD | CATTLE GUARD #2 | 5,227 | 19 | 99,313 | L - Local (7) | O - AC/AC | 87 | 34.30 |
| 57036 | 2099 | LYNCH RD | CATTLE GUARD #2 | HARDIN LN | 5,438 | 18 | 97,884 | L - Local (7) | O - AC/AC | 71 | 23.46 |
| 57036 | 2202 | LYNCH RD | HARDIN RD | END | 8,342 | 20 | 166,840 | L - Local (7) | A - AC | 10 | 0.00 |
| 69026 | 1000 | LYNCH RD | PLEASANT HILL RD | SEBASTOPOL CITY LIMIT | 2,112 | 20 | 42,240 | MaC - Major Collector (5) | O - AC/AC | 80 | 23.01 |
| 69026 | 1063 | LYNCH RD | SEBASTOPOL CITY LIMIT | 260 FEET WEST OF HWY 116 | 2,112 | 20 | 42,240 | MaC - Major Collector (5) | O - AC/AC | 77 | 20.16 |
| 88174 | 1000 | LYSTRA CT | AERO DR | END | 370 | 40 | 14,800 | L - Local (7) | A - AC | 33 | 2.63 |
| 9903 | 1000 | LYTTON SPRINGS RD | DRY CREEK RD | CHIQUITA RD | 10,072 | 20 | 201,440 | L - Local (7) | A - AC | 67 | 20.25 |
| 9903 | 1191 | LYTTON SPRINGS RD | CHIQUITA RD | FREDSON RD | 3,010 | 25 | 75,250 | MiC - Minor Collector (6) | A - AC | 67 | 10.53 |
| 9903 | 1248 | LYTTON SPRINGS RD | FREDSON RD | LYTTON STATION RD | 1,214 | 40 | 48,560 | MiC - Minor Collector (6) | A - AC | 63 | 9.16 |
| 99034B | 1068 | LYTTON STATION RD | LYTTON STATION RD | LYTTON STATION RD | 1,056 | 32 | 33,792 | L - Local (7) | O - AC/AC | 68 | 21.59 |
| 99035 | 1088 | LYTTON STATION RD | LYTTON STATION RD | HASSETT LN | 2,640 | 27 | 71,280 | L - Local (7) | O - AC/AC | 59 | 16.03 |
| 99035 | 1139 | LYTTON STATION RD | HASSETT LN | ALEXANDER VALLEY RD | 3,379 | 25 | 84,475 | L - Local (7) | O - AC/AC | 57 | 14.88 |
| 55033 | 1096 | MAC ARTHUR ST | SONOMA CITY LIMIT | 8TH ST E | 1,637 | 19 | 31,103 | MaC - Major Collector (5) | A - AC | 92 | 21.86 |
| 55033 | 1127 | MAC ARTHUR ST | 8TH ST E | END | 1,214 | 19 | 23,066 | L - Local (7) | A - AC | 94 | 33.69 |
| 79050 | 1000 | MADDOCKS RD | GREEN VALLEY RD | THOMAS RD | 3,379 | 15 | 50,685 | L - Local (7) | A - AC | 27 | 0.63 |
| 56082 | 1000 | MADERA RD | ARROYO RD | VALLEJO AVE | 475 | 13 | 6,175 | L - Local (7) | A - AC | 23 | 0.00 |
| 56160 | 1000 | MADISON DR | ARNOLD DR | COTTONWOOD AVE | 792 | 32 | 25,344 | L - Local (7) | A - AC | 21 | 0.00 |
| 56251 | 1000 | MADRID WY | BARCELONA DR (W) | BARCELONA DR (E) | 845 | 32 | 27,040 | L - Local (7) | A - AC | 27 | 0.48 |
| 80024 | 1000 | MADRONA RD | OAK RD | SUMMERHOME PK RD | 1,003 | 9 | 9,027 | L - Local (7) | A - AC | 25 | 0.00 |
| 68023 | 1000 | MADRONE AVE | STONY POINT RD | COTATI CITY LIMIT | 2,957 | 21 | 62,097 | L - Local (7) | A - AC | 85 | 29.53 |
| 70023 | 1000 | MADRONE AVE | SEQUOIA AVE | REDWOOD AVE | 422 | 10 | 4,220 | L - Local (7) | A - AC | 25 | 0.00 |
| 99024 | 3000 | MADRONE AVE | SPRING ST | S. FITCH MNTN RD | 1,584 | 13 | 20,592 | L - Local (7) | A - AC | 59 | 14.01 |
| 6605 | 1000 | MADRONE RD | ARNOLD DR | MARTY ST | 739 | 68 | 50,252 | MaC - Major Collector (5) | A - AC | 66 | 10.13 |
| 6605 | 1014 | MADRONE RD | MARTY ST | HWY 12 | 4,066 | 32 | 130,112 | MaC - Major Collector (5) | A - AC | 78 | 14.87 |
| 55006 | 1006 | MAFFEI RD | MAFFEI RD N. BRANCH | HWY 121 | 1,954 | 16 | 31,264 | L - Local (7) | A - AC | 31 | 1.92 |
| 55007 | 1000 | MAFFEI RD NORTH BR | MAFFEI RD | END | 581 | 15 | 8,715 | L - Local (7) | A - AC | 15 | 0.00 |
| 57021 | 1000 | MAGNOLIA AVE | THOMPSON LN | LOHRMAN LN | 3,590 | 24 | 86,160 | L - Local (7) | A - AC | 44 | 6.95 |

| Street ID | Section ID | Road Name | From | To | Length | Width | Area | Functional Class | Surface Type | Current PCI | Remaining Life |
|-----------|------------|----------------------|--|--|--------|-------|---------|---------------------------|--------------|-------------|----------------|
| 57021 | 1068 | MAGNOLIA AVE | LOHRMAN LN | PETALUMA CITY LIMIT | 3,537 | 24 | 84,888 | L - Local (7) | A - AC | 30 | 1.59 |
| 99007A | 1000 | MAGNOLIA DR | SKINNER DR | KINLEY DR | 3,062 | 15 | 45,930 | L - Local (7) | A - AC | 59 | 14.01 |
| 99009 | 2000 | MAGNOLIA DR | SKINNER RD | KINLEY DR | 7,445 | 15 | 111,675 | L - Local (7) | A - AC | 65 | 17.25 |
| 56043 | 5000 | MAIN ST | VERANO AVE | END | 375 | 34 | 12,750 | L - Local (7) | A - AC | 67 | 18.32 |
| 5710A | 1014 | MAIN ST | OLD REDWOOD HWY N | ADOBE RD | 1,731 | 38 | 65,778 | MaC - Major Collector (5) | O - AC/AC | 81 | 25.51 |
| 6002B | 1873 | MAIN ST | BOHEMIAN HWY | STARRETT HILL DR | 6,970 | 26 | 181,220 | MaC - Major Collector (5) | O - AC/AC | 83 | 25.15 |
| 6002B | 2005 | MAIN ST | STARRETT HILL DR | SOUTH END OF BRIDGE 20C-160 | 686 | 26 | 17,836 | MaC - Major Collector (5) | O - AC/AC | 60 | 12.20 |
| 70006 | 4000 | MAIN ST | BOHEMIAN HWY | GRATON RD | 1,690 | 27 | 45,630 | L - Local (7) | A - AC | 17 | 0.00 |
| 71042 | 3000 | MAIN ST | B ST | END | 264 | 50 | 13,200 | L - Local (7) | A - AC | 5 | 0.00 |
| 60062 | 1000 | MAINSAIL DR | SEA WAY | COMPASS CT | 370 | 23 | 8,510 | L - Local (7) | A - AC | 23 | 0.00 |
| 56252 | 1000 | MALAGA ST | END | BARCELONA DR | 180 | 32 | 5,760 | L - Local (7) | A - AC | 22 | 0.00 |
| 57070 | 1000 | MALCOLM LN | OLD REDWOOD HWY N | OLD REDWOOD HWY N | 686 | 20 | 13,720 | L - Local (7) | A - AC | 54 | 11.78 |
| 56064 | 1000 | MALDONADO AVE | SECOND AVE | VALLEJO AVE | 581 | 21 | 12,201 | L - Local (7) | A - AC | 12 | 0.00 |
| 56065 | 2000 | MALDONADO AVE | FIRST AVE | SECOND AVE | 264 | 21 | 5,544 | L - Local (7) | A - AC | 15 | 0.00 |
| 65004 | 1000 | MALLARD DR | RIDGE RD | POINT DR | 2,165 | 17 | 36,805 | L - Local (7) | A - AC | 32 | 2.30 |
| 56235 | 1000 | MANA WAY | MOLINE WAY | END | 264 | 34 | 8,976 | L - Local (7) | A - AC | 11 | 0.00 |
| 88098 | 1000 | MANKA CIRCLE | FAUGHT RD | FAUGHT RD | 1,584 | 32 | 50,688 | L - Local (7) | A - AC | 33 | 2.83 |
| 57033 | 1000 | MANOR LN | ADOBE RD | BRIDGE | 3,907 | 23 | 89,861 | L - Local (7) | A - AC | 12 | 0.00 |
| 57033 | 1074 | MANOR LN | BRIDGE | END | 3,854 | 21 | 80,934 | L - Local (7) | A - AC | 20 | 0.00 |
| 57034 | 1000 | MANOR LN WEST BRANCH | MANOR LN | END COUNTY MAINTENANCE | 7,762 | 19 | 140,191 | L - Local (7) | A - AC | 12 | 0.00 |
| 77065 | 1007 | MANZANITA AVE | SR CITY LIMIT - 920 FT S/O MONTECITO AVE | SR CITY LIMIT - 450 FT S/O MONTECITO AVE | 422 | 20 | 8,440 | L - Local (7) | A - AC | 21 | 0.00 |
| 66077 | 1000 | MANZANITA LN | END | TRINITY RD | 581 | 22 | 12,782 | L - Local (7) | A - AC | 11 | 0.00 |
| 56060B | 1015 | MANZANITA RD | ACADEMY LN | WEST THOMSON AVE | 898 | 20 | 17,960 | L - Local (7) | A - AC | 9 | 0.00 |
| 76013 | 1000 | MAPLE AVE | LOS GUILICOS | STATE HWY 12 | 1,109 | 27 | 29,943 | L - Local (7) | A - AC | 47 | 8.49 |
| 66070 | 1000 | MAPLEWOOD DR | OAKWOOD DR | MADRONE RD | 845 | 36 | 30,420 | L - Local (7) | A - AC | 2 | 0.00 |
| 78268 | 1000 | MARC WAY | MARSH RD | END | 1,267 | 24 | 30,408 | L - Local (7) | A - AC | 6 | 0.00 |
| 66078 | 1000 | MARGIE LN | MAPLE GLEN RD | END | 1,056 | 18 | 19,008 | L - Local (7) | A - AC | 6 | 0.00 |
| 89003 | 1000 | MARIANNA DR | TRENTON RD | TRENTON RD | 1,795 | 20 | 35,900 | L - Local (7) | A - AC | 12 | 0.00 |
| 88105 | 1000 | MARIGOLD LN | FIRELIGHT DR | END | 1,003 | 32 | 32,096 | L - Local (7) | A - AC | 67 | 18.44 |
| 66024 | 1000 | MARIN AVE | CEDAR AVE | STATE HWY 12 | 370 | 30 | 11,100 | L - Local (7) | A - AC | 7 | 0.00 |
| 69006 | 1000 | MARIOLA RD | END | KENNEDY RD | 2,904 | 14 | 40,656 | L - Local (7) | A - AC | 7 | 0.00 |
| 8801A | 1000 | MARK WEST SPRGS RD | HWY 101 OVERPASS, WEST ABUTMENT | HWY 101 OVERPASS, EAST ABUTMENT | 300 | 32 | 9,600 | MaC - Major Collector (5) | P - PCC | 93 | 63.04 |

| Street ID | Section ID | Road Name | From | To | Length | Width | Area | Functional Class | Surface Type | Current PCI | Remaining Life |
|-----------|------------|--------------------|---------------------------------|---|--------|-------|---------|---------------------------|--------------|-------------|----------------|
| 8801A | 1003 | MARK WEST SPRGS RD | END BRIDGE | OLD REDWOOD HWY | 2,218 | 40 | 88,720 | MiA - Minor Arterial (4) | O - AC/AC | 94 | 29.25 |
| 8801A | 1045 | MARK WEST SPRGS RD | OLD REDWOOD HWY | URSULINE RD | 2,323 | 40 | 92,920 | MiA - Minor Arterial (4) | O - AC/AC | 94 | 29.25 |
| 8801A | 1089 | MARK WEST SPRGS RD | URSULINE RD | REIBLI RD | 6,917 | 40 | 276,680 | MiA - Minor Arterial (4) | O - AC/AC | 94 | 29.25 |
| 8801A | 1220 | MARK WEST SPRGS RD | REIBLI RD | MICHELE WAY | 4,066 | 32 | 130,112 | MiA - Minor Arterial (4) | O - AC/AC | 77 | 21.16 |
| 8801A | 1297 | MARK WEST SPRGS RD | MICHELE WAY | END IMPROVED RD | 6,494 | 23 | 149,362 | MaC - Major Collector (5) | O - AC/AC | 71 | 17.79 |
| 8801A | 1420 | MARK WEST SPRGS RD | END IMPROVED RD | MARK WEST CREEK / BRIDGE, WEST ABUTMENT | 6,917 | 23 | 159,091 | MaC - Major Collector (5) | O - AC/AC | 81 | 25.06 |
| 8801A | 1551 | MARK WEST SPRGS RD | BEGIN BRIDGE AT MARK WEST CREEK | END BRIDGE / LESLIE RD | 158 | 40 | 6,320 | MaC - Major Collector (5) | P - PCC | 95 | 66.74 |
| 88005 | 3000 | MARK WEST STA RD | END | FULTON RD | 2,587 | 20 | 51,740 | L - Local (7) | A - AC | 29 | 1.35 |
| 88006 | 1998 | MARK WEST STA RD | AIRPORT BLVD | END | 898 | 10 | 8,980 | L - Local (7) | A - AC | 1 | 0.00 |
| 89010 | 1000 | MARK WEST STA RD | TRENTON-HLDSBG RD | STARR RD | 7,498 | 17 | 127,466 | L - Local (7) | A - AC | 51 | 10.09 |
| 89010 | 1142 | MARK WEST STA RD | STARR RD | SLUSSER RD | 4,224 | 21 | 88,704 | L - Local (7) | O - AC/AC | 45 | 8.58 |
| 70037 | 1000 | MARKET ST | WASHINGTON ST | BOHEMIAN HWY | 1,402 | 12 | 16,824 | L - Local (7) | A - AC | 22 | 0.00 |
| 60020 | 1000 | MARRA RD | END | BITTNER RD | 3,854 | 15 | 57,810 | L - Local (7) | A - AC | 12 | 0.00 |
| 78265 | 1013 | MARSH RD | END | S.R. CITY LIMITS | 1,229 | 28 | 34,412 | L - Local (7) | A - AC | 23 | 0.00 |
| 57026 | 1000 | MARSHALL AVE | MAGNOLIA AVE | SKILLMAN LN | 2,640 | 25 | 66,000 | L - Local (7) | A - AC | 34 | 3.02 |
| 66040 | 1000 | MARTIN ST | ARNOLD DR | BURBANK DR | 1,162 | 23 | 26,726 | L - Local (7) | A - AC | 21 | 0.00 |
| 66040 | 1022 | MARTIN ST | BURBANK DR | END | 105 | 15 | 1,575 | L - Local (7) | A - AC | 22 | 0.00 |
| 79056 | 1000 | MARTINELLI RD | HWY 116 | VELLUTINI RD | 6,864 | 22 | 151,008 | L - Local (7) | A - AC | 28 | 0.96 |
| 79056 | 1130 | MARTINELLI RD | VELLUTINI RD | RIVER RD | 8,078 | 21 | 169,638 | L - Local (7) | A - AC | 25 | 0.00 |
| 66042 | 1000 | MARTY ST | MADRONE RD | CECELIA DR | 1,848 | 35 | 64,680 | L - Local (7) | A - AC | 6 | 0.00 |
| 66042 | 1035 | MARTY ST | CECELIA DR | MARTIN ST | 581 | 36 | 20,916 | L - Local (7) | A - AC | 8 | 0.00 |
| 79096 | 1000 | MARYANNIS DR | LAGUNA RD | END | 1,214 | 23 | 27,922 | L - Local (7) | A - AC | 9 | 0.00 |
| 80147 | 1000 | MARYS LN | END LOCKED GATE | LAUGHLIN RD | 317 | 32 | 10,144 | L - Local (7) | A - AC | 38 | 4.43 |
| 79092 | 1000 | MATTEI CT | JAHN DR | END | 264 | 22 | 5,808 | L - Local (7) | A - AC | 8 | 0.00 |
| 56242 | 1000 | MATTHEW CT | AVENIDA SEBASTIANI | END | 158 | 32 | 5,056 | L - Local (7) | A - AC | 22 | 0.00 |
| 88036 | 1000 | MAYFIELD DR | LAVELL RD | DEVON CT | 1,531 | 34 | 52,054 | L - Local (7) | A - AC | 79 | 25.82 |
| 70105 | 1000 | MAYS CANYON RD | STATE HWY 116 | ROAD NARROWS | 1,373 | 25 | 34,325 | L - Local (7) | A - AC | 26 | 0.27 |
| 70105 | 1026 | MAYS CANYON RD | ROAD NARROWS | HWY 116 (SOUTH END) | 13,411 | 13 | 174,343 | L - Local (7) | A - AC | 36 | 3.82 |
| 58018 | 1000 | MCBROWN RD | KING RD | LIBERTY | 3,907 | 16 | 62,512 | L - Local (7) | A - AC | 12 | 0.00 |
| 61014 | 1000 | MCCHRISTIAN AVE | BEGIN PAVEMENT | BEAN AVE | 695 | 16 | 11,120 | L - Local (7) | A - AC | 29 | 1.30 |

| Street ID | Section ID | Road Name | From | To | Length | Width | Area | Functional Class | Surface Type | Current PCI | Remaining Life |
|-----------|------------|------------------|---------------------|--------------------|--------|-------|---------|---------------------------|--------------|-------------|----------------|
| 70129 | 1000 | MCCLURE AVE | WINDSOR RD | END | 264 | 11 | 2,904 | L - Local (7) | A - AC | 65 | 17.20 |
| 70018 | 1000 | MCCOLLISTER AVE | TOWER RD | ST DOROTHY AVE | 739 | 11 | 8,129 | L - Local (7) | A - AC | 39 | 5.09 |
| 10011A | 1000 | MCCRAY RD | STATE HWY 128 | END BARRICADE | 1,372 | 21 | 28,812 | L - Local (7) | A - AC | 21 | 0.00 |
| 10011B | 1038 | MCCRAY RD | END BARRICADE | STATE HWY 128 | 4,647 | 21 | 97,587 | L - Local (7) | A - AC | 45 | 7.43 |
| 99044 | 1017 | MCDONOUGH HTS RD | HLDSBG CITY LIMITS | END | 2,957 | 20 | 59,140 | L - Local (7) | A - AC | 29 | 1.30 |
| 68051 | 1000 | MCFARLANE RD | END | HESEL RD | 4,858 | 19 | 92,302 | L - Local (7) | A - AC | 9 | 0.00 |
| 70028 | 1000 | MCKINLEY AVE | TAN OAK AVE | TOWER RD | 528 | 12 | 6,336 | L - Local (7) | A - AC | 23 | 0.00 |
| 80113 | 1000 | MCLANE AVE | SUMMIT AVE | SUMMIT AVE | 898 | 15 | 13,470 | L - Local (7) | A - AC | 18 | 0.00 |
| 68153 | 1000 | MCMAUDE PL | END | WEST ROBLES AVE | 422 | 38 | 16,036 | L - Local (7) | A - AC | 29 | 1.36 |
| 80014 | 1000 | MCPEAK RD | WESTSIDE RD | END | 3,590 | 11 | 39,490 | L - Local (7) | A - AC | 19 | 0.00 |
| 56176 | 1000 | MEADOW DR | END | END-WOOD BARRICADE | 634 | 32 | 20,288 | L - Local (7) | A - AC | 53 | 10.95 |
| 88223 | 1000 | MEADOW DR | MARK WEST STA RD | MEADOW PL | 264 | 32 | 8,448 | L - Local (7) | A - AC | 63 | 17.40 |
| 68072 | 1000 | MEADOW LN | LLANO RD | WALKER RD | 1,478 | 18 | 26,604 | L - Local (7) | A - AC | 3 | 0.00 |
| 66106 | 1017 | MEADOW OAKS DR | SERRES DR | EL RITERO DR | 1,478 | 32 | 47,296 | L - Local (7) | A - AC | 38 | 4.36 |
| 88224 | 1000 | MEADOW PL | END | END | 517 | 32 | 16,544 | L - Local (7) | A - AC | 65 | 18.09 |
| 60071 | 1000 | MEADOWLARK CT | OSPREY DR | END | 422 | 29 | 12,238 | L - Local (7) | A - AC | 45 | 7.44 |
| 45001 | 1000 | MEADOWLARK LN | END | STATE HIGHWAY 121 | 3,643 | 22 | 80,146 | L - Local (7) | A - AC | 10 | 0.00 |
| 56198 | 1000 | MEADOWOOD LN | SCHOOL ST | RIVERSIDE DR | 845 | 35 | 29,575 | L - Local (7) | A - AC | 15 | 0.00 |
| 5802 | 1000 | MECHAM RD | PEPPER RD | HAMMEL RD | 3,644 | 40 | 145,760 | MaC - Major Collector (5) | A - AC | 55 | 6.66 |
| 5802 | 1069 | MECHAM RD | HAMMEL RD | STONY PT RD | 6,388 | 40 | 255,520 | MaC - Major Collector (5) | A - AC | 54 | 6.37 |
| 68073 | 1000 | MEIER RD | OLD GRAVENSTEIN HWY | MORSE RD | 475 | 18 | 8,550 | L - Local (7) | A - AC | 1 | 0.00 |
| 68073 | 1009 | MEIER RD | MORSE RD | END | 1,003 | 10 | 10,030 | L - Local (7) | A - AC | 15 | 0.00 |
| 77003 | 1000 | MELITA RD | HWY 12 | HWY 12 | 2,429 | 25 | 60,725 | L - Local (7) | A - AC | 35 | 3.48 |
| 80100 | 1000 | MELODY AVE | DRAKE RD | DRAKE RD | 950 | 15 | 14,250 | L - Local (7) | A - AC | 13 | 0.00 |
| 56208 | 1000 | MELODY CT | MELODY LN | END | 370 | 34 | 12,580 | L - Local (7) | A - AC | 7 | 0.00 |
| 56207 | 1000 | MELODY LN | ACADEMY LN | WEST THOMSON AVE | 950 | 34 | 32,300 | L - Local (7) | A - AC | 10 | 0.00 |
| 56255 | 1000 | MELROSE COURT | END | ROBINSON RD | 264 | 32 | 8,448 | L - Local (7) | A - AC | 47 | 8.21 |
| 56058 | 1000 | MELVIN AVE | DONALD ST | END | 1,003 | 24 | 24,072 | L - Local (7) | A - AC | 25 | 0.00 |
| 80044 | 1000 | MEMORY LN | RIVER RD | CANYON 1 RD | 1,795 | 12 | 21,540 | L - Local (7) | A - AC | 3 | 0.00 |
| 80054 | 1000 | MEMORY PARK RD | CANYON 1 RD | END | 528 | 11 | 5,808 | L - Local (7) | A - AC | 43 | 6.74 |
| 78085 | 1000 | MERCED AVE | MILES AVE. | HIGHWAY 12 | 1,637 | 21 | 34,377 | L - Local (7) | A - AC | 22 | 0.00 |
| 78085 | 1031 | MERCED AVE | HWY 12 | OCCIDENTAL RD | 915 | 18 | 16,470 | L - Local (7) | O - AC/AC | 96 | 38.38 |
| 59011 | 1000 | MERCHANT ST | VALLEY FORD RD | SUTTON ST | 1,214 | 17 | 20,638 | L - Local (7) | A - AC | 6 | 0.00 |
| 56200 | 1000 | MEREDITH CT | END | ROBIN AVE | 158 | 56 | 8,848 | L - Local (7) | A - AC | 15 | 0.00 |
| 09013 | 1000 | MERRILL ST | HWY 128 | RAILROAD AVE | 686 | 22 | 15,092 | L - Local (7) | A - AC | 82 | 27.68 |

| Street ID | Section ID | Road Name | From | To | Length | Width | Area | Functional Class | Surface Type | Current PCI | Remaining Life |
|-----------|------------|--------------------|------------------------------------|------------------------------------|--------|-------|---------|---------------------------|--------------|-------------|----------------|
| 76017 | 1000 | MERVIN AVE | END | KENNILWORTH AVE | 898 | 12 | 10,776 | L - Local (7) | O - AC/AC | 96 | 38.38 |
| 76017 | 1017 | MERVIN AVE | KENNILWORTH AVE | WARM SPRINGS RD | 250 | 18 | 4,500 | L - Local (7) | O - AC/AC | 96 | 38.38 |
| 71014 | 1000 | MESA GRANDE TERR | MONTE VISTA TERRACE | FOREST WAY | 3,221 | 10 | 32,210 | L - Local (7) | A - AC | 19 | 0.00 |
| 70073 | 1000 | MESA WAY | HIGHLAND TERRACE | MONTE VISTA TERRACE | 581 | 11 | 6,391 | L - Local (7) | A - AC | 27 | 0.68 |
| 56170 | 1000 | MESQUITE CT | END | KENLEIGH DR | 422 | 23 | 9,706 | L - Local (7) | A - AC | 9 | 0.00 |
| 57071 | 1000 | METZ LN | END | PETALUMA BLVD. NO. | 2,112 | 30 | 63,360 | L - Local (7) | A - AC | 19 | 0.00 |
| 7201 | 1000 | MEYERS GRADE RD | STATE HIGHWAY 1 | CATTLE GUARD | 5,597 | 19 | 106,343 | MiC - Minor Collector (6) | A - AC | 14 | 0.00 |
| 7201 | 1106 | MEYERS GRADE RD | CATTLE GUARD | PM 12.06/ | 5,280 | 19 | 100,320 | MiC - Minor Collector (6) | A - AC | 14 | 0.00 |
| 7201 | 1206 | MEYERS GRADE RD | PM 12.06 | PM 13.06 | 5,280 | 24 | 126,720 | MiC - Minor Collector (6) | A - AC | 36 | 2.16 |
| 7201 | 1306 | MEYERS GRADE RD | PM 13.06 | PM 13.53 | 2,482 | 22 | 54,604 | MiC - Minor Collector (6) | A - AC | 26 | 0.13 |
| 7201 | 1353 | MEYERS GRADE RD | PM 13.53 | PM 14.23 | 3,696 | 18 | 66,528 | MiC - Minor Collector (6) | A - AC | 17 | 0.00 |
| 7201 | 1423 | MEYERS GRADE RD | PM 14.23 | FORT ROSS RD | 3,538 | 19 | 67,222 | MiC - Minor Collector (6) | A - AC | 28 | 0.54 |
| 56132 | 1000 | MICHAEL DR | ERNEST DR | END | 3,221 | 25 | 80,525 | L - Local (7) | A - AC | 17 | 0.00 |
| 88025 | 1000 | MICHELE WAY | MARK WEST SPRINGS RD | END | 3,000 | 21 | 63,000 | L - Local (7) | A - AC | 94 | 33.77 |
| 60001 | 1000 | MIDDLE ROAD | MARIN COUNTY LINE | HWY 1 | 343 | 24 | 8,232 | L - Local (7) | A - AC | 47 | 8.29 |
| 70080 | 1000 | MIDDLE TERR | END | STARRETT HILL DR | 1,742 | 11 | 19,162 | L - Local (7) | A - AC | 45 | 7.77 |
| 57015 | 1000 | MIDDLE TWO ROCK RD | BODEGA AVE | PURVINE RD | 5,069 | 23 | 116,587 | L - Local (7) | A - AC | 24 | 0.00 |
| 57015 | 1096 | MIDDLE TWO ROCK RD | PURVINE RD | LUNDBERG AVE | 9,557 | 22 | 210,254 | L - Local (7) | A - AC | 14 | 0.00 |
| 57015 | 1277 | MIDDLE TWO ROCK RD | LUNDBERG AVE | EUCALYPTUS AVE | 1,267 | 25 | 31,675 | L - Local (7) | A - AC | 19 | 0.00 |
| 57015 | 1301 | MIDDLE TWO ROCK RD | EUCALYPTUS AVE | BODEGA AVE | 7,709 | 20 | 154,180 | L - Local (7) | C - AC/PCC | 89 | 39.83 |
| 66007 | 1000 | MIDDLEFIELD RD | WATERMAN AVE | FETTERS AVE | 1,056 | 20 | 21,120 | L - Local (7) | A - AC | 13 | 0.00 |
| 88056 | 1000 | MIDIRON WY | END | LAS CASITAS | 160 | 33 | 5,280 | L - Local (7) | A - AC | 17 | 0.00 |
| 78082 | 1000 | MILES AVE | MERCED AVE | SOUTH WRIGHT RD | 2,798 | 20 | 55,960 | L - Local (7) | A - AC | 23 | 0.00 |
| 99010 | 1000 | MILL CREEK RD | END | GARY CREEK / 72" CMP CROSS CULVERT | 4,013 | 12 | 48,156 | L - Local (7) | A - AC | 13 | 0.00 |
| 99010 | 1076 | MILL CREEK RD | GARY CREEK / 72" CMP CROSS CULVERT | BOND CREEK / 8x5' RCB | 7,392 | 18 | 133,056 | L - Local (7) | A - AC | 27 | 0.62 |
| 99010 | 1216 | MILL CREEK RD | BOND CREEK / 8x5' RCB | MILL CREEK / BRIDGE 20C0344 | 9,610 | 16 | 153,760 | L - Local (7) | A - AC | 31 | 2.00 |

| Street ID | Section ID | Road Name | From | To | Length | Width | Area | Functional Class | Surface Type | Current PCI | Remaining Life |
|-----------|------------|-----------------|-----------------------------|-----------------------------|--------|-------|---------|---------------------------|--------------|-------------|----------------|
| 99010 | 1400 | MILL CREEK RD | MILL CREEK / BRIDGE 20C0344 | MILL CREEK / BRIDGE 20C0347 | 5,650 | 18 | 101,700 | L - Local (7) | A - AC | 34 | 3.09 |
| 99010 | 1508 | MILL CREEK RD | MILL CREEK / BRIDGE 20C0347 | MILL CREEK / BRIDGE 20C0348 | 7,392 | 16 | 118,272 | L - Local (7) | A - AC | 33 | 2.72 |
| 99010 | 1647 | MILL CREEK RD | MILL CREEK / BRIDGE 20C0348 | WALLACE CREEK RD | 8,237 | 20 | 164,740 | L - Local (7) | A - AC | 29 | 1.30 |
| 99010 | 1803 | MILL CREEK RD | WALLACE CREEK RD | WESTSIDE RD | 9,346 | 23 | 216,172 | L - Local (7) | A - AC | 41 | 5.78 |
| 80080 | 1000 | MILL CT | MILL ST | END | 158 | 32 | 5,056 | L - Local (7) | O - AC/AC | 96 | 38.38 |
| 69001 | 3000 | MILL ST | END | BLOOMFIELD RD | 1,901 | 11 | 20,911 | L - Local (7) | A - AC | 12 | 0.00 |
| 70082 | 2000 | MILL ST | KINGSTON AVE | BOHEMIAN AVE | 106 | 45 | 4,770 | L - Local (7) | A - AC | 19 | 0.00 |
| 80079 | 1000 | MILL ST | FIRST ST | HWY 116 | 316 | 37 | 11,692 | L - Local (7) | O - AC/AC | 96 | 38.38 |
| 80079 | 1006 | MILL ST | HWY 116 | 5TH ST | 634 | 37 | 23,458 | L - Local (7) | O - AC/AC | 96 | 38.38 |
| 80079 | 1018 | MILL ST | 5TH ST | END | 792 | 37 | 29,304 | L - Local (7) | O - AC/AC | 96 | 38.38 |
| 79007 | 1000 | MILL STATION RD | SULLIVAN RD | OCCIDENTAL RD | 4,594 | 20 | 91,880 | L - Local (7) | A - AC | 23 | 0.00 |
| 79007 | 1087 | MILL STATION RD | OCCIDENTAL RD | FERGUSON RD | 4,541 | 20 | 90,820 | L - Local (7) | O - AC/AC | 84 | 31.43 |
| 79007 | 1173 | MILL STATION RD | FERGUSON RD | BRIDGE | 1,267 | 23 | 29,141 | L - Local (7) | A - AC | 89 | 31.77 |
| 79007 | 1197 | MILL STATION RD | ATESCADERO CR BRIDGE | BARLOW LN | 2,112 | 33 | 69,696 | L - Local (7) | A - AC | 84 | 28.95 |
| 79007 | 1237 | MILL STATION RD | BARLOW LN | HWY 116 | 3,590 | 33 | 118,470 | L - Local (7) | A - AC | 88 | 31.31 |
| 68060 | 1000 | MILLBRAE AVE | ARLINGTON AVE | STONY POINT RD | 3,643 | 20 | 72,860 | L - Local (7) | O - AC/AC | 30 | 1.98 |
| 68060 | 1069 | MILLBRAE AVE | STONY POINT RD | DOWDELL AVE | 6,917 | 20 | 138,340 | L - Local (7) | A - AC | 71 | 20.80 |
| 55005 | 1000A | MILLERICK RD | STATE HIGHWAY 12/121 | END PVMT | 1,300 | 32 | 41,600 | L - Local (7) | A - AC | 28 | 1.09 |
| 70011 | 1000 | MINNA ST | MAIN ST | END | 211 | 32 | 6,752 | L - Local (7) | A - AC | 14 | 0.00 |
| 58035 | 1000 | MINNESOTA AVE | END | PENNGROVE AVE | 1,584 | 12 | 19,008 | L - Local (7) | A - AC | 11 | 0.00 |
| 58035 | 1030 | MINNESOTA AVE | PENNGROVE AVE | OLD REDWOOD HWY | 2,798 | 21 | 58,758 | L - Local (7) | A - AC | 11 | 0.00 |
| 09011 | 1000 | MINNIE ST | FELDMEYER AVE. | HWY 128 | 370 | 22 | 8,140 | L - Local (7) | A - AC | 75 | 23.22 |
| 89008 | 1000 | MIRABEL AVE | PARK AVE | RIVER RD | 634 | 18 | 11,412 | L - Local (7) | A - AC | 18 | 0.00 |
| 7906 | 1000 | MIRABEL RD | HWY 116 | GUISTI RD / DAVIS RD | 2,640 | 28 | 73,920 | MaC - Major Collector (5) | A - AC | 36 | 2.19 |
| 7906 | 1050 | MIRABEL RD | GUISTI RD / DAVIS RD | TRENTON RD | 3,485 | 35 | 121,975 | MaC - Major Collector (5) | A - AC | 57 | 7.25 |
| 7906 | 1116 | MIRABEL RD | TRENTON RD | RIVER RD | 1,108 | 25 | 27,700 | MaC - Major Collector (5) | O - AC/AC | 21 | 0.00 |
| 76027 | 1000 | MISBRO WAY | BROWN AVE | MISSION DR | 1,003 | 33 | 33,099 | L - Local (7) | A - AC | 24 | 0.00 |
| 76028 | 2000 | MISSION DR | GREENE ST | MISBRO WAY | 317 | 35 | 11,095 | L - Local (7) | A - AC | 28 | 0.84 |
| 76028 | 2006 | MISSION DR | MISBRO WAY | END | 845 | 33 | 27,885 | L - Local (7) | A - AC | 39 | 4.96 |
| 56172 | 1000 | MISSION DR/WB | VINEYARD CIRCLE | ARNOLD DR | 1,531 | 40 | 61,240 | L - Local (7) | A - AC | 22 | 0.00 |
| 70031 | 1000 | MISSION ST | MARKET ST | END | 2,587 | 10 | 25,870 | L - Local (7) | A - AC | 25 | 0.00 |

| Street ID | Section ID | Road Name | From | To | Length | Width | Area | Functional Class | Surface Type | Current PCI | Remaining Life |
|-----------|------------|---------------------|----------------------------------|----------------------------------|--------|-------|---------|---------------------------|--------------|-------------|----------------|
| 66030 | 1000 | MISSION WAY | LONDON WAY | ADOBE WAY | 1,426 | 23 | 32,798 | L - Local (7) | A - AC | 15 | 0.00 |
| 70036 | 1000 | MIZPAH ST | WOODLAND AVE | PLYMOUTH ST | 528 | 12 | 6,336 | L - Local (7) | A - AC | 39 | 5.10 |
| 56011 | 1000 | MOCABEE RD | FELDER RD | SPERRING RD | 1,742 | 14 | 24,388 | L - Local (7) | A - AC | 4 | 0.00 |
| 60054 | 1000 | MOCKINGBIRD RD | OSPREY DR | HERON DR | 1,850 | 28 | 51,800 | L - Local (7) | A - AC | 37 | 4.21 |
| 56234 | 1000 | MOLINE AVE | COTTONWOOD AVE | TOY LN | 845 | 29 | 24,505 | L - Local (7) | A - AC | 29 | 1.29 |
| 71027 | 1000 | MONTE CHRISTO AVE | HWY 116 | HWY 116 | 1,214 | 9 | 10,926 | L - Local (7) | A - AC | 32 | 2.39 |
| 70113 | 1000 | MONTE RIO AVE | BOHEMIAN AVE | END | 1,584 | 10 | 15,840 | L - Local (7) | A - AC | 11 | 0.00 |
| 58013 | 1000 | MONTE VISTA LN | END | BODEGA AVE | 4,488 | 13 | 58,344 | L - Local (7) | A - AC | 20 | 0.00 |
| 70072 | 1000 | MONTE VISTA TERRACE | MESA GRANDE TERRACE | CENTER WAY | 5,227 | 11 | 57,497 | L - Local (7) | A - AC | 41 | 6.01 |
| 70072 | 1094 | MONTE VISTA TERRACE | CENTER WAY | MIDDLE TERRACE | 3,644 | 11 | 40,084 | L - Local (7) | A - AC | 9 | 0.00 |
| 88109 | 1000 | MONTEBELLO DRIVE | CARRIAGE LN | END(GATE) | 211 | 32 | 6,752 | L - Local (7) | A - AC | 83 | 28.36 |
| 77066 | 1081 | MONTECITO AVE | LEAVE CITY SR | ENTER CITY SR | 634 | 21 | 13,314 | MaC - Major Collector (5) | O - AC/AC | 74 | 19.73 |
| 56074 | 1000 | MONTEREY AVE | HIGHLANDS BLVD | HWY 12 | 475 | 20 | 9,500 | L - Local (7) | A - AC | 88 | 31.21 |
| 70106 | 1000 | MONTESANO AVE | ORCHARD AVE | NEELEY RD | 317 | 22 | 6,974 | L - Local (7) | A - AC | 19 | 0.00 |
| 69050 | 1000 | MONTGOMERY RD | BODEGA HWY | CHERRY RIDGE RD | 7,709 | 15 | 115,635 | L - Local (7) | A - AC | 9 | 0.00 |
| 70032 | 1000 | MONTGOMERY ST | EAST AVE | MARKET ST | 2,165 | 10 | 21,650 | L - Local (7) | A - AC | 38 | 4.69 |
| 09020 | 1000 | MOODY LN | RIVER RD | RD NARROWS | 2,165 | 33 | 71,445 | L - Local (7) | A - AC | 26 | 0.29 |
| 09020 | 1047 | MOODY LN | ROAD NARROWS | END | 1,531 | 16 | 24,496 | L - Local (7) | A - AC | 11 | 0.00 |
| 66031 | 1000 | MOON MOUNTAIN DR | STATE HWY 12 | ROAD NARROWS | 2,640 | 20 | 52,800 | L - Local (7) | O - AC/AC | 96 | 38.38 |
| 66031 | 1050 | MOON MOUNTAIN DR | ROAD NARROWS | END | 5,386 | 15 | 80,790 | L - Local (7) | O - AC/AC | 96 | 38.38 |
| 68085 | 1000 | MOORLAND AVE | TODD RD | WEST ROBLES AVE | 2,692 | 40 | 107,680 | MaC - Major Collector (5) | O - AC/AC | 91 | 33.56 |
| 68085 | 1051 | MOORLAND AVE | WEST ROBLES AVE | BELLEVUE AVE | 2,692 | 36 | 96,912 | MaC - Major Collector (5) | O - AC/AC | 93 | 29.55 |
| 78028 | 1000 | MORAGA DR | END | S.R. CITY LIMITS | 1,373 | 33 | 45,309 | L - Local (7) | O - AC/AC | 93 | 50.48 |
| 70104 | 1000 | MORELLI LN | BOHEMIAN HWY | BRIDGE / NORTH FORK LANCEL CREEK | 3,696 | 13 | 48,048 | L - Local (7) | A - AC | 13 | 0.00 |
| 70104 | 1070 | MORELLI LN | BRIDGE / NORTH FORK LANCEL CREEK | HARRISON GRADE RD | 6,389 | 13 | 83,057 | L - Local (7) | A - AC | 16 | 0.00 |
| 79086 | 1000 | MORICONI DR | WILLOWSIDE RD | END | 1,478 | 27 | 39,906 | L - Local (7) | A - AC | 14 | 0.00 |
| 80068 | 1000 | MORNINGSIDE DR | PALO ALTO DR | RIVER RD | 3,379 | 12 | 40,548 | L - Local (7) | A - AC | 4 | 0.00 |
| 59004 | 1000 | MORO ST | VALLEY FORD RD | BRODERICK ST | 682 | 17 | 11,594 | L - Local (7) | A - AC | 17 | 0.00 |
| 68074 | 1000 | MORSE RD | MEIER RD | END | 898 | 18 | 16,164 | L - Local (7) | A - AC | 6 | 0.00 |
| 7004 | 1000 | MOSCOW RD | STATE HIGHWAY 116 | BEGIN BRIDGE | 686 | 45 | 30,870 | MiC - Minor Collector (6) | A - AC | 63 | 9.14 |

| Street ID | Section ID | Road Name | From | To | Length | Width | Area | Functional Class | Surface Type | Current PCI | Remaining Life |
|-----------|------------|-------------------|--------------------------|----------------------|--------|-------|---------|------------------------------------|--------------|-------------|----------------|
| 7004 | 1013 | MOSCOW RD | BEGIN BRIDGE | END BRIDGE | 845 | 30 | 25,350 | MiC - Minor Collector (6) | P - PCC | 89 | 55.92 |
| 7004 | 1029 | MOSCOW RD | END BRIDGE / FREEZOUT RD | RIVER WAY | 9,610 | 25 | 240,250 | MiC - Minor Collector (6) | A - AC | 72 | 12.38 |
| 7004 | 1211 | MOSCOW RD | RIVER WAY | STARRETT HILL DR | 1,742 | 22 | 38,324 | MiC - Minor Collector (6) | A - AC | 62 | 8.81 |
| 7004 | 1244 | MOSCOW RD | STARRETT HILL DR | MAIN ST | 4,541 | 20 | 90,820 | MiC - Minor Collector (6) | A - AC | 43 | 3.80 |
| 68033 | 1000 | MOSS RD | GILMORE AVE | END | 686 | 11 | 7,546 | L - Local (7) | A - AC | 1 | 0.00 |
| 76019 | 1000 | MOUND AVE | END | WARM SPRINGS RD | 475 | 12 | 5,700 | L - Local (7) | A - AC | 21 | 0.00 |
| 66006 | 1000 | MOUNTAIN AVE | HWY 12 | END | 3,115 | 20 | 62,300 | L - Local (7) | A - AC | 17 | 0.00 |
| 47005 | 1000 | MOUNTAIN VIEW AVE | PURRINGTON RD | PETALUMA CITY LIMIT | 370 | 25 | 9,250 | L - Local (7) | A - AC | 5 | 0.00 |
| 68076 | 2000 | MOUNTAIN VIEW AVE | SANTA ROSA AVE | HUNTER LN | 5,280 | 20 | 105,600 | MaC - Major Collector (5) | O - AC/AC | 79 | 21.96 |
| 68076 | 2100 | MOUNTAIN VIEW AVE | HUNTER LN | SNYDER LN | 2,640 | 23 | 60,720 | MaC - Major Collector (5) | O - AC/AC | 88 | 31.49 |
| 67006 | 1000 | MOURA LN | SNYDER LN | END | 1,049 | 12 | 12,588 | L - Local (7) | A - AC | 56 | 13.03 |
| 80051 | 1000 | MT JACKSON TRAIL | CANYON 2 RD | END | 475 | 10 | 4,750 | L - Local (7) | A - AC | 0 | 0.00 |
| 77026 | 1000 | MT TAYLOR DR | END | BENNETT VIEW DR | 1,478 | 18 | 26,604 | L - Local (7) | A - AC | 11 | 0.00 |
| 77026 | 1028 | MT TAYLOR DR | BENNETT VIEW DR | BENNETT VALLEY RD | 1,637 | 20 | 32,740 | L - Local (7) | A - AC | 26 | 0.34 |
| 68054 | 1000 | MT VERNON RD | HWY 116 WEST | MT VERNON RD EAST | 898 | 9 | 8,082 | L - Local (7) | A - AC | 1 | 0.00 |
| 68055 | 2000 | MT VERNON RD | HWY 116 SOUTH | MT VERNON ROAD NORTH | 1,056 | 9 | 9,504 | L - Local (7) | A - AC | 5 | 0.00 |
| 88081 | 1000 | MT WESKE DR | BROOKS RD | END | 660 | 23 | 15,180 | L - Local (7) | A - AC | 44 | 7.01 |
| 87002 | 2000 | MTN HOME RANCH RD | END | PETRIFIED FOREST RD | 10,824 | 18 | 194,832 | L - Local (7) | O - AC/AC | 96 | 38.38 |
| 87003 | 1000 | MTN HOME RANCH RD | MTN HOME RANCH RD | PETRIFIED FOREST RD | 1,478 | 18 | 26,604 | L - Local (7) | A - AC | 36 | 3.87 |
| 79034 | 1000 | MUELLER RD | GRATON RD | STATE HIGHWAY 116 | 2,205 | 20 | 44,100 | L - Local (7) | O - AC/AC | 83 | 29.26 |
| 56102 | 1000 | MULBERRY AVE | ORCHARD AVE | BOYES BLVD | 581 | 18 | 10,458 | L - Local (7) | A - AC | 25 | 0.00 |
| 66084 | 1000 | MURRAY DR | MARTY ST | END | 158 | 36 | 5,688 | L - Local (7) | A - AC | 9 | 0.00 |
| 56100 | 2000 | MYRTLE AVE | ORCHARD AVE | BOYES BLVD | 634 | 16 | 10,144 | L - Local (7) | A - AC | 20 | 0.00 |
| 5503B | 1049 | NAPA RD | LEAVE CITY SONOMA | FIFTH ST EAST | 370 | 32 | 11,840 | OPA - Other Principal Arterial (3) | O - AC/AC | 65 | 13.82 |
| 5503B | 1056 | NAPA RD | FIFTH ST EAST | EIGHTH ST EAST | 3,485 | 32 | 111,520 | OPA - Other Principal Arterial (3) | O - AC/AC | 65 | 13.82 |
| 5503B | 1122 | NAPA RD | 8TH ST EAST | DENMARK ST | 4,488 | 32 | 143,616 | OPA - Other Principal Arterial (3) | O - AC/AC | 82 | 23.64 |
| 5503B | 1207 | NAPA RD | DENMARK ST | WELZEL LN | 1,320 | 40 | 52,800 | MaC - Major Collector (5) | O - AC/AC | 77 | 22.67 |
| 5503B | 1232 | NAPA RD | WELZEL LN | STATE HWY 12/121 | 10,402 | 40 | 416,080 | MaC - Major Collector (5) | O - AC/AC | 81 | 25.12 |

| Street ID | Section ID | Road Name | From | To | Length | Width | Area | Functional Class | Surface Type | Current PCI | Remaining Life |
|-----------|------------|--------------------|-----------------------------|---------------------|--------|-------|---------|---------------------------|--------------|-------------|----------------|
| 80098 | 1000 | NATOMA DR | WRIGHT DR | END | 880 | 12 | 10,560 | L - Local (7) | A - AC | 16 | 0.00 |
| 80120 | 1000 | NEELEY RD | END | ORCHARD AVE | 5,333 | 13 | 69,329 | L - Local (7) | A - AC | 24 | 0.00 |
| 80120 | 1101 | NEELEY RD | ORCHARD AVE | CENTER WAY | 4,435 | 19 | 84,265 | L - Local (7) | A - AC | 31 | 1.99 |
| 80120 | 1186 | NEELEY RD | CENTER WAY | HWY 116 | 2,904 | 21 | 60,984 | L - Local (7) | A - AC | 50 | 9.62 |
| 66059 | 1000 | NELLIGAN RD | NUNS CANYON RD | END | 11,616 | 13 | 151,008 | L - Local (7) | O - AC/AC | 96 | 38.38 |
| 09032 | 1006 | NERVO STATION RD | END | GEYSERVILLE AVE | 422 | 38 | 16,036 | L - Local (7) | A - AC | 31 | 2.18 |
| 68158A | 0988 | NEWMARK DR | NEWMARK DR (90 DEGREE TURN) | THISTLE LN | 1,109 | 33 | 36,597 | L - Local (7) | A - AC | 72 | 21.41 |
| 68158B | 0979 | NEWMARK DR | MOORLAND AVE | 90-DEGREE TURN | 475 | 33 | 15,675 | L - Local (7) | A - AC | 73 | 22.03 |
| 88125 | 1000 | NEWPORT PL | CUL-DE-SAC | JEAN MARIE DR | 770 | 35 | 26,950 | L - Local (7) | O - AC/AC | 95 | 38.18 |
| 68169 | 1000 | NEWTON ST | BUTTERFIELD LN | HAZELNUT LN | 422 | 28 | 11,816 | L - Local (7) | A - AC | 77 | 24.54 |
| 88055 | 1000 | NIBLICK WY | END | LAS CASITAS | 211 | 33 | 6,963 | L - Local (7) | A - AC | 16 | 0.00 |
| 82001 | 1000 | NIESTRATH RD | FORT ROSS RD | END | 2,746 | 10 | 27,460 | L - Local (7) | A - AC | 21 | 0.00 |
| 56210 | 1000 | NIKKI DR | ARBOR AVE | SERPILIO DR | 528 | 35 | 18,480 | L - Local (7) | A - AC | 16 | 0.00 |
| 70026 | 1000 | NOB AVE | TOWER RD | SEQUOIA AVE | 1,007 | 10 | 10,070 | L - Local (7) | A - AC | 34 | 3.12 |
| 79107 | 1000 | NOLAN CT | END (CUL DE SAC) | NOLAN ROAD | 1,003 | 32 | 32,096 | L - Local (7) | A - AC | 56 | 13.30 |
| 79069A | 2000 | NOLAN RD | NOLAN RD | MIRABEL RD | 1,267 | 30 | 38,010 | L - Local (7) | A - AC | 49 | 9.19 |
| 79069B | 1000 | NOLAN RD | MIRABEL RD | SPEER RANCH RD | 158 | 32 | 5,056 | L - Local (7) | O - AC/AC | 21 | 0.00 |
| 79070 | 1000 | NOLAN RD | NOLAN RD | GUIISTI RD | 1,003 | 27 | 27,081 | L - Local (7) | A - AC | 55 | 12.00 |
| 88129 | 1000 | NOONAN RANCH CIR | NOON RANCH LN (W) | NOONAN RANCH LN (E) | 982 | 33 | 32,406 | L - Local (7) | A - AC | 37 | 4.11 |
| 88128 | 1000 | NOONAN RANCH LN | DEERWOOD DR | LAVELL RD | 1,267 | 36 | 45,612 | L - Local (7) | A - AC | 62 | 16.73 |
| 69055 | 1000 | NORA AVE | PLEASANT HILL RD | END | 1,214 | 22 | 26,708 | L - Local (7) | A - AC | 22 | 0.00 |
| 79073 | 1004 | NORLEE ST | 86 N/O BELLA VISTA DR | DANMAR DR | 1,056 | 34 | 35,904 | L - Local (7) | A - AC | 7 | 0.00 |
| 55049 | 1013 | NORRBOM RD | SONOMA (CITY OF) CITY LIMIT | HIGH RD | 5,069 | 20 | 101,380 | MaC - Major Collector (5) | A - AC | 21 | 0.00 |
| 55049 | 1109 | NORRBOM RD | HIGH RD | (2ND) CATTLE GUARD | 4,330 | 12 | 51,960 | L - Local (7) | A - AC | 16 | 0.00 |
| 55049 | 1191 | NORRBOM RD | (2ND) CATTLE GUARD | END | 7,128 | 10 | 71,280 | L - Local (7) | A - AC | 16 | 0.00 |
| 55045 | 1000 | NORTH CASTLE RD | CASTLE RD | NORTH CASTLE RD | 895 | 16 | 14,320 | L - Local (7) | A - AC | 15 | 0.00 |
| 55046 | 2000 | NORTH CASTLE RD | END | END | 475 | 14 | 6,650 | L - Local (7) | A - AC | 18 | 0.00 |
| 99022B | 1223 | NORTH FITCH MTN RD | SO. FITCH MNTN. RD | REDWOOD DR [2] | 3,221 | 19 | 61,199 | MaC - Major Collector (5) | A - AC | 10 | 0.00 |
| 99022B | 1284 | NORTH FITCH MTN RD | REDWOOD DR [2] | HLDSBG CITY LIMIT | 4,130 | 23 | 94,990 | MaC - Major Collector (5) | A - AC | 17 | 0.00 |
| 60024 | 1000 | NORTH HARBOUR WAY | HWY 1 | SEA WAY | 1,214 | 35 | 42,490 | L - Local (7) | A - AC | 50 | 9.64 |
| 88004 | 1000 | NORTH LAUGHLIN RD | LAUGHLIN RD | COPPERHILL PKWY | 2,270 | 40 | 90,800 | L - Local (7) | A - AC | 74 | 22.64 |
| 88004 | 1043 | NORTH LAUGHLIN RD | COPPERHILL PKWY | AIRPORT BLVD | 1,109 | 38 | 42,142 | L - Local (7) | A - AC | 55 | 12.78 |

| Street ID | Section ID | Road Name | From | To | Length | Width | Area | Functional Class | Surface Type | Current PCI | Remaining Life |
|-----------|------------|---------------------|-----------------|------------------|--------|-------|---------|---------------------------|--------------|-------------|----------------|
| 80104 | 1000 | NORTHERN AVE | END | END | 950 | 23 | 21,850 | L - Local (7) | A - AC | 70 | 20.15 |
| 56095 | 1000 | NORTHSIDE AVE | PINE AVE | GREGER ST | 845 | 26 | 21,970 | L - Local (7) | A - AC | 13 | 0.00 |
| 66058 | 1000 | NUNS CANYON RD | HWY 12 | NELLIGAN RD | 2,006 | 14 | 28,084 | L - Local (7) | A - AC | 36 | 3.81 |
| 66058 | 1038 | NUNS CANYON RD | NELLIGAN RD | END | 3,500 | 11 | 38,500 | L - Local (7) | A - AC | 0 | 0.00 |
| 55059 | 1000 | NUT TREE CT | END | NUT TREE LN | 264 | 21 | 5,544 | L - Local (7) | A - AC | 43 | 6.56 |
| 55058 | 1000 | NUT TREE LN | OLD WINERY RD | LOVALL VALLEY RD | 1,584 | 22 | 34,848 | L - Local (7) | A - AC | 59 | 13.97 |
| 09019 | 1000 | NUTTER RD | MOODY LN | PM 10.33 | 1,742 | 12 | 20,904 | L - Local (7) | A - AC | 39 | 4.84 |
| 68030 | 2000 | OAK AVE | DERBY LN | END | 1,742 | 15 | 26,130 | L - Local (7) | A - AC | 0 | 0.00 |
| 80017 | 1000 | OAK AVE | WESTSIDE RD | END | 422 | 12 | 5,064 | L - Local (7) | A - AC | 66 | 17.86 |
| 78306 | 1000 | OAK FARM LN | SUNNY VIEW WAY | END | 2,323 | 24 | 55,752 | L - Local (7) | A - AC | 7 | 0.00 |
| 77031 | 1000 | OAK GLEN DR | HOLLAND DR | END | 686 | 20 | 13,720 | L - Local (7) | O - AC/AC | 15 | 0.00 |
| 79021 | 1003 | OAK GROVE AVE | HWY 116 | BOWER STREET | 1,802 | 32 | 57,664 | L - Local (7) | O - AC/AC | 26 | 0.40 |
| 79021 | 1037 | OAK GROVE AVE | BOWER STREET | GRATON RD | 1,902 | 21 | 39,942 | L - Local (7) | A - AC | 13 | 0.00 |
| 78247 | 1000 | OAK KNOLL DR | PETERSON LN | END | 1,167 | 28 | 32,676 | L - Local (7) | A - AC | 7 | 0.00 |
| 79085 | 1000 | OAK MEADOW DR | END | COUNTRY CLUB DR | 2,218 | 36 | 79,848 | L - Local (7) | A - AC | 10 | 0.00 |
| 80025 | 1000 | OAK RD | END | END | 1,584 | 9 | 14,256 | L - Local (7) | A - AC | 29 | 1.35 |
| 56037 | 1000 | OAK ST | ARNOLD DR | RIVERSIDE DR | 2,429 | 20 | 48,580 | L - Local (7) | A - AC | 10 | 0.00 |
| 57055 | 2000 | OAK ST | EAST ST | ADOBE RD | 2,112 | 21 | 44,352 | L - Local (7) | A - AC | 51 | 10.58 |
| 79094 | 1000 | OAK TREE CT | OAK TREE DR | END | 140 | 55 | 7,753 | L - Local (7) | A - AC | 25 | 0.00 |
| 79082A | 1000 | OAK TREE DR | OAK MEADOW DR | COUNTRY CLUB DR | 3,802 | 36 | 136,872 | L - Local (7) | A - AC | 26 | 0.31 |
| 89018 | 1000 | OAK WAY | END | REIMAN LN | 1,003 | 21 | 21,063 | L - Local (7) | A - AC | 37 | 4.20 |
| 88069 | 1000 | OAKHAVEN CT | BAYBERRY DR | END | 317 | 18 | 5,706 | L - Local (7) | A - AC | 45 | 7.43 |
| 79043 | 1000 | OAKWILD DR | WEST OLIVET RD | WOOLSEY RD | 4,646 | 16 | 74,336 | L - Local (7) | A - AC | 26 | 0.29 |
| 66071 | 1000 | OAKWOOD DR | MAPLEWOOD DR | BROOKVEIW DR | 264 | 36 | 9,504 | L - Local (7) | A - AC | 0 | 0.00 |
| 70013 | 1007 | OCCIDENTAL CP MR RD | BOHEMIAN HWY | ACREAGE LN | 3,538 | 11 | 38,918 | L - Local (7) | A - AC | 21 | 0.00 |
| 70013 | 1074 | OCCIDENTAL CP MR RD | ACREAGE LN | MORELLI LN | 2,798 | 14 | 39,172 | L - Local (7) | A - AC | 18 | 0.00 |
| 7803 | 1000 | OCCIDENTAL RD | MAIN ST | FACENDINI LN | 4,752 | 29 | 137,808 | L - Local (7) | O - AC/AC | 96 | 38.38 |
| 7803 | 1090 | OCCIDENTAL RD | FACENDINI LN | FRATI LN | 2,006 | 22 | 44,132 | L - Local (7) | O - AC/AC | 96 | 38.38 |
| 7803 | 1128 | OCCIDENTAL RD | FRATI LN | JONIVE RD | 4,013 | 23 | 92,299 | L - Local (7) | O - AC/AC | 96 | 38.38 |
| 7803 | 1204 | OCCIDENTAL RD | JONIVE RD | FURLONG RD | 7,234 | 23 | 166,382 | L - Local (7) | O - AC/AC | 96 | 38.38 |
| 7803 | 1341 | OCCIDENTAL RD | FURLONG RD | GREEN HILL RD | 3,485 | 21 | 73,185 | L - Local (7) | O - AC/AC | 96 | 38.38 |
| 7803 | 1407 | OCCIDENTAL RD | GREEN HILL RD | MILL STATION RD | 5,808 | 24 | 139,392 | L - Local (7) | O - AC/AC | 96 | 38.38 |
| 7803 | 1517 | OCCIDENTAL RD | MILL STATION RD | BARLOW LN | 4,910 | 26 | 127,660 | MiC - Minor Collector (6) | A - AC | 83 | 17.38 |
| 7803 | 1610 | OCCIDENTAL RD | BARLOW LN | HWY 116 | 3,062 | 26 | 79,612 | MaC - Major Collector | A - AC | 83 | 16.96 |

| Street ID | Section ID | Road Name | From | To | Length | Width | Area | Functional Class (5) | Surface Type | Current PCI | Remaining Life |
|-----------|------------|------------------------|-------------------|--------------------------------------|--------|-------|---------|------------------------------|--------------|----------------|-------------------|
| 7803 | 1668 | OCCIDENTAL RD | HWY 116 | HIGH SCHOOL RD | 5,122 | 36 | 184,392 | MaC - Major Collector (5) | A - AC | 59 | 7.88 |
| 7803 | 1765 | OCCIDENTAL RD | HIGH SCHOOL RD | SANFORD RD | 1,954 | 32 | 62,528 | MaC - Major Collector (5) | A - AC | 72 | 12.39 |
| 7803 | 1802 | OCCIDENTAL RD | SANFORD RD | PIEZZI RD | 8,184 | 37 | 302,808 | MaC - Major Collector (5) | A - AC | 58 | 7.57 |
| 7803 | 1957 | OCCIDENTAL RD | PIEZZI RD | IRWIN LN | 2,640 | 25 | 66,000 | MaC - Major Collector (5) | O - AC/AC | 57 | 10.85 |
| 7803 | 2007 | OCCIDENTAL RD | IRWIN LN | MERCED AVE | 2,693 | 27 | 72,711 | MaC - Major Collector (5) | A - AC | 57 | 7.28 |
| 7803 | 2058 | OCCIDENTAL RD | MERCED AVE | SR CITY LIMITS | 2,693 | 36 | 96,948 | MaC - Major Collector (5) | A - AC | 52 | 5.86 |
| 61016 | 1000 | OCEAN VIEW AVE | CHURCHILL ST | BEAN AVE | 145 | 10 | 1,450 | L - Local (7) | A - AC | 22 | 0.00 |
| 68151 | 1000 | OCEANIC WAY | END | SANTA ROSA AVE | 422 | 26 | 10,972 | L - Local (7) | A - AC | 26 | 0.35 |
| 79011 | 1000 | OCONNELL RD | END | ROAD WIDENS / 90- DEGREE TURN | 845 | 10 | 8,450 | L - Local (7) | A - AC | 17 | 0.00 |
| 79011 | 1016 | OCONNELL RD | ROAD WIDENS | MILL STATION RD / 90- DEGREE TURN | 792 | 20 | 15,840 | L - Local (7) | A - AC | 11 | 0.00 |
| 80031 | 1000 | ODD FELLOWS PARK RD | HWY 116 | RIVER RD | 3,854 | 18 | 69,372 | L - Local (7) | A - AC | 14 | 0.00 |
| 66048 | 1000 | ODONNELL LN | END | ARNOLD DR | 1,742 | 16 | 27,872 | L - Local (7) | O - AC/AC | 96 | 38.38 |
| 80011 | 1000 | OGBURN LN | TERRACE DR | OLD RIVER RD | 1,056 | 14 | 14,784 | L - Local (7) | A - AC | 11 | 0.00 |
| 56169 | 1000 | OLA CT | END | GROVE ST | 264 | 33 | 8,712 | L - Local (7) | A - AC | 21 | 0.00 |
| 66081A | 1000 | OLD BENNETT RDG RD | BENNETT VALLEY RD | BARDY RD | 1,742 | 22 | 38,324 | L - Local (7) | O - AC/AC | 96 | 38.38 |
| 66081A | 1033 | OLD BENNETT RDG RD | BARDY RD | ROLLO RD | 739 | 23 | 16,997 | L - Local (7) | O - AC/AC | 96 | 38.38 |
| 66081A | 1047 | OLD BENNETT RDG RD | ROLLO RD | END | 1,214 | 22 | 26,708 | L - Local (7) | O - AC/AC | 96 | 38.38 |
| 80110 | 1000 | OLD CAZADERO RD | CAZADERO HWY | (UNNAMED ROAD) | 36,062 | 11 | 396,682 | L - Local (7) | A - AC | 21 | 0.00 |
| 80110 | 1683 | OLD CAZADERO RD | UNNAMED RD | CHERRY ST. | 3,274 | 11 | 36,014 | L - Local (7) | A - AC | 29 | 1.31 |
| 80110 | 1745 | OLD CAZADERO RD | CHERRY ST. | HWY 116 | 5,650 | 20 | 113,000 | L - Local (7) | A - AC | 30 | 1.66 |
| 71039 | 1061 | OLD DUNCANS GRADE | END | AUSTIN CREEK RD | 3,274 | 16 | 52,384 | L - Local (7) | A - AC | 19 | 0.00 |
| 99049 | 1000 | OLD FELTA SCH RD | WESTSIDE RD | FELTA RD | 422 | 17 | 7,174 | L - Local (7) | A - AC | 37 | 4.06 |
| 68006 | 1000 | OLD GRAVENSTEIN HWY | TODD RD | STATE HWY 116 | 2,957 | 32 | 94,624 | L - Local (7) | P - PCC | 27 | 1.34 |
| 6804A | 2000 | OLD GRAVENSTEIN HWY | HWY 116 | END | 370 | 15 | 5,550 | L - Local (7) | C - AC/PCC | 20 | 0.00 |

| Street ID | Section ID | Road Name | From | To | Length | Width | Area | Functional Class | Surface Type | Current PCI | Remaining Life |
|-----------|------------|---------------------|------------------------------------|------------------------------------|--------|-------|---------|---------------------------|--------------|-------------|----------------|
| 6804B | 2009 | OLD GRAVENSTEIN HWY | LLANO RD | END | 739 | 15 | 11,085 | L - Local (7) | P - PCC | 0 | 0.00 |
| 6806 | 1000 | OLD GRAVENSTEIN HWY | STATE HWY 116 | TODD RD | 739 | 32 | 23,648 | MaC - Major Collector (5) | P - PCC | 25 | 0.07 |
| 58021 | 1000 | OLD KING RD | END | KING RD | 634 | 16 | 10,144 | L - Local (7) | A - AC | 63 | 16.10 |
| 46004 | 1000 | OLD LAKEVILLE RD 1 | LAKEVILLE RD. | LAKEVILLE RD. | 3,274 | 19 | 62,206 | L - Local (7) | A - AC | 14 | 0.00 |
| 46002 | 1000 | OLD LAKEVILLE RD 2 | LAKEVILLE RD | LAKEVILLE RD | 2,926 | 15 | 43,890 | L - Local (7) | A - AC | 5 | 0.00 |
| 46001 | 1000 | OLD LAKEVILLE RD 3 | LAKEVILLE RD | LAKEVILLE RD | 10,243 | 19 | 194,617 | L - Local (7) | A - AC | 14 | 0.00 |
| 56053 | 1000 | OLD MAPLE AVE | END | VERANO AVE | 1,267 | 32 | 40,544 | L - Local (7) | A - AC | 55 | 12.36 |
| 70108 | 1000 | OLD MONTE RIO RD | HWY 116 | SUNNY DR | 1,848 | 15 | 27,720 | L - Local (7) | A - AC | 29 | 1.29 |
| 70108 | 1035 | OLD MONTE RIO RD | SUNNY DR | CNOPIUS RD | 5,174 | 12 | 62,088 | L - Local (7) | O - AC/AC | 22 | 0.00 |
| 70108 | 1133 | OLD MONTE RIO RD | CNOPIUS RD | SANTA ROSA AVE | 2,957 | 12 | 35,484 | L - Local (7) | A - AC | 24 | 0.00 |
| 70108 | 1189 | OLD MONTE RIO RD | SANTA ROSA AVE | HWY 116 | 5,438 | 13 | 70,694 | L - Local (7) | A - AC | 20 | 0.00 |
| 7812 | 1068 | OLD REDWOOD HWY | SR CITY LIMITS | ROAD WIDENS (300' S/O SCHOOL ENT) | 2,640 | 29 | 76,560 | MiA - Minor Arterial (4) | C - AC/PCC | 94 | 29.25 |
| 7812 | 1118 | OLD REDWOOD HWY | ROAD WIDENS (300' S/O SCHOOL ENT) | ROAD NARROWS (150' N/O SCHOOL ENT) | 528 | 70 | 36,960 | MiA - Minor Arterial (4) | C - AC/PCC | 94 | 29.25 |
| 7812 | 1128 | OLD REDWOOD HWY | ROAD NARROWS (150' N/O SCHOOL ENT) | EAST FULTON RD | 2,534 | 46 | 116,564 | MiA - Minor Arterial (4) | C - AC/PCC | 94 | 29.25 |
| 7812 | 1176 | OLD REDWOOD HWY | EAST FULTON RD | RAMSGATE CT | 792 | 78 | 61,776 | MiA - Minor Arterial (4) | C - AC/PCC | 94 | 29.25 |
| 7812 | 1191 | OLD REDWOOD HWY | RAMSGATE CT | PACIFIC HEIGHTS DR | 635 | 68 | 43,180 | MiA - Minor Arterial (4) | C - AC/PCC | 94 | 29.25 |
| 7812 | 1202 | OLD REDWOOD HWY | PACIFIC HEIGHTS DR | MARKWEST CREEK (SOUTH ABUTMENT) | 3,010 | 68 | 204,680 | MiA - Minor Arterial (4) | C - AC/PCC | 75 | 19.75 |
| 7812 | 1278 | OLD REDWOOD HWY | MARK WEST CREEK (NORTH ABUTMENT) | FAUGHT RD | 1,056 | 46 | 48,576 | MiA - Minor Arterial (4) | C - AC/PCC | 79 | 21.92 |
| 7812 | 1298 | OLD REDWOOD HWY | FAUGHT RD | AIRPORT BLVD | 1,162 | 60 | 69,720 | MiA - Minor Arterial (4) | C - AC/PCC | 73 | 18.39 |
| 7812 | 1320 | OLD REDWOOD HWY | AIRPORT BLVD | FULTON RD | 2,482 | 36 | 89,352 | MiA - Minor Arterial (4) | O - AC/AC | 73 | 18.39 |
| 7812 | 1367 | OLD REDWOOD HWY | FULTON RD | SHILOH RD (WINDSOR CITY LIMIT) | 4,435 | 37 | 164,095 | MiA - Minor Arterial (4) | O - AC/AC | 74 | 19.06 |
| 7812 | 1883 | OLD REDWOOD HWY | WINDSOR CITY LIMIT | EASTSIDE RD | 2,376 | 34 | 80,784 | MaC - Major Collector (5) | C - AC/PCC | 64 | 14.12 |
| 7812 | 1930 | OLD REDWOOD HWY | EASTSIDE RD | HWY 101 | 8,765 | 36 | 315,540 | MaC - Major Collector (5) | A - AC | 75 | 14.65 |
| 5712B | 1320 | OLD REDWOOD HWY N | PETALUMA CITY LIMIT | DENMAN RD | 1,795 | 32 | 57,440 | MaC - Major Collector (5) | O - AC/AC | 82 | 26.55 |
| 5712B | 1353 | OLD REDWOOD HWY N | DENMAN RD | MAIN ST PENNGROVE | 3,150 | 40 | 126,000 | MaC - Major Collector (5) | O - AC/AC | 82 | 26.55 |
| 5712B | 1413 | OLD REDWOOD HWY N | MAIN ST PENNGROVE | ADOBE RD | 2,462 | 41 | 100,942 | MaC - Major Collector (5) | O - AC/AC | 84 | 27.64 |

| Street ID | Section ID | Road Name | From | To | Length | Width | Area | Functional Class | Surface Type | Current PCI | Remaining Life |
|-----------|------------|-------------------|----------------------------|-------------------|--------|-------|---------|---------------------------|--------------|-------------|----------------|
| 5712B | 1460 | OLD REDWOOD HWY N | ADOBE RD | MINNESOTA AVE | 4,864 | 41 | 199,424 | MaC - Major Collector (5) | O - AC/AC | 84 | 27.64 |
| 5712B | 1552 | OLD REDWOOD HWY N | MINNESOTA AVE | E-W RAILROAD AVE | 3,326 | 41 | 136,366 | MaC - Major Collector (5) | O - AC/AC | 84 | 27.64 |
| 5712B | 1615 | OLD REDWOOD HWY N | E-W RAILROAD AVE | COTATI CITY LIMIT | 1,748 | 41 | 71,668 | MaC - Major Collector (5) | O - AC/AC | 84 | 27.64 |
| 80001 | 1000 | OLD RIVER RD | SCENIC DR | MARTINELLI RD | 1,531 | 15 | 22,965 | L - Local (7) | A - AC | 14 | 0.00 |
| 80032A | 2000 | OLD RIVER RD | SUMMERHOME PK RD | RIVER DR | 1,531 | 14 | 21,434 | L - Local (7) | A - AC | 21 | 0.00 |
| 80032A | 2029 | OLD RIVER RD | RIVER DR | RIVER RD | 3,062 | 15 | 45,930 | L - Local (7) | A - AC | 15 | 0.00 |
| 80066 | 3000 | OLD RIVER RD | RIVER RD | RIVER RD | 5,966 | 19 | 113,354 | L - Local (7) | A - AC | 18 | 0.00 |
| 89038 | 4000 | OLD RIVER RD | MARTINELLI RD | WESTSIDE RD | 898 | 35 | 31,430 | L - Local (7) | A - AC | 18 | 0.00 |
| 89038 | 4017 | OLD RIVER RD | WESTSIDE RD | END / BARRICADE | 845 | 9 | 7,605 | L - Local (7) | A - AC | 26 | 0.33 |
| 89039 | 5000 | OLD RIVER RD | TRENTON RD | END | 264 | 32 | 8,448 | L - Local (7) | A - AC | 17 | 0.00 |
| 89040 | 6000 | OLD RIVER RD | END | RIVER RD | 686 | 32 | 21,952 | L - Local (7) | A - AC | 57 | 13.50 |
| 00004 | 1000 | OLD SKAGGS SPR RD | STEWARTS PT-SKAGGS SPGS RD | END/GATE | 17,054 | 22 | 375,188 | L - Local (7) | A - AC | 26 | 0.25 |
| 79080 | 1000 | OLD TRENTON RD | RIVER RD | OAKWILD DR | 950 | 20 | 19,000 | L - Local (7) | A - AC | 80 | 26.40 |
| 88090 | 1000 | OLD VINEYARD LN | HIDDEN HILLS DR | END CUL-DE-SAC | 581 | 10 | 5,810 | L - Local (7) | A - AC | 45 | 7.43 |
| 88090 | 1011 | OLD VINEYARD LN | END CUL-DE-SAC | HIDDEN HILLS DR | 547 | 10 | 5,470 | L - Local (7) | A - AC | 42 | 6.18 |
| 55039 | 1000 | OLD WINERY RD | EAST NAPA ST | END | 3,802 | 22 | 83,644 | L - Local (7) | A - AC | 48 | 8.61 |
| 57081 | 1000 | OLGA MARIA CT | DEAD END | GROVE ST | 211 | 36 | 7,596 | L - Local (7) | A - AC | 42 | 6.15 |
| 56032 | 1000 | OLIVE AVE | ARNOLD DR | SOLANO AVE | 1,584 | 17 | 26,928 | L - Local (7) | A - AC | 8 | 0.00 |
| 56033 | 1030 | OLIVE AVE | SOLANO AVE | ELM AVE | 2,957 | 17 | 50,269 | L - Local (7) | A - AC | 9 | 0.00 |
| 7902 | 1000 | OLIVET RD | GUERNEVILLE RD | SELVAGE RD | 3,643 | 24 | 87,432 | MaC - Major Collector (5) | A - AC | 63 | 9.12 |
| 7902 | 1069 | OLIVET RD | SELVAGE RD | PM MARKER | 5,438 | 23 | 125,074 | MaC - Major Collector (5) | A - AC | 64 | 10.04 |
| 7902 | 1172 | OLIVET RD | PM MARKER | RIVER RD | 2,851 | 22 | 62,722 | MaC - Major Collector (5) | A - AC | 58 | 7.87 |
| 57045 | 1000 | OLSEN LN | END | ELYSIAN AVE | 634 | 13 | 8,242 | L - Local (7) | A - AC | 12 | 0.00 |
| 69054 | 1000 | OLSEN RD | END | BARNETT VALLEY RD | 1,003 | 25 | 25,075 | L - Local (7) | A - AC | 22 | 0.00 |
| 56025 | 1000 | ORANGE AVE | ARNOLD DR | CRAIG AVE | 6,072 | 20 | 121,440 | L - Local (7) | A - AC | 11 | 0.00 |
| 56090 | 1000 | ORCHARD AVE | RIVER RD | GREGER ST | 898 | 16 | 14,368 | L - Local (7) | A - AC | 13 | 0.00 |
| 80121 | 2000 | ORCHARD AVE | END | NEELEY RD | 3,274 | 20 | 65,480 | L - Local (7) | A - AC | 25 | 0.00 |
| 57042A | 2027 | ORCHARD LN | STONY POINT RD | END | 400 | 12 | 4,800 | L - Local (7) | A - AC | 30 | 1.65 |
| 57042B | 2000 | ORCHARD LN | END | ORCHARD LN | 1,426 | 20 | 28,520 | L - Local (7) | A - AC | 21 | 0.00 |
| 57064 | 1000 | ORCHARD LN | DENMAN RD | ORCHARD LN | 2,482 | 20 | 49,640 | L - Local (7) | A - AC | 10 | 0.00 |
| 80026 | 1000 | ORCHARD RD | END | SUMMERHOME PK RD | 475 | 8 | 3,800 | L - Local (7) | A - AC | 16 | 0.00 |

| Street ID | Section ID | Road Name | From | To | Length | Width | Area | Functional Class | Surface Type | Current PCI | Remaining Life |
|-----------|------------|--------------------|---------------------|----------------------|--------|-------|---------|------------------|--------------|-------------|----------------|
| 80067 | 2000 | ORCHARD RD | RIVER RD | RIVER RD | 1,267 | 13 | 16,471 | L - Local (7) | A - AC | 20 | 0.00 |
| 89048 | 3000 | ORCHARD RD | END | RIO VISTA RD | 475 | 12 | 5,700 | L - Local (7) | A - AC | 16 | 0.00 |
| 68036 | 1000 | ORCHARD STATION RD | ROBLAR RD | BLANK RD | 8,078 | 21 | 155,482 | L - Local (7) | A - AC | 20 | 0.00 |
| 89050 | 1000 | ORDINANCE RD | AIRPORT BLVD | ORDINANCE RD | 1,637 | 20 | 32,740 | L - Local (7) | A - AC | 16 | 0.00 |
| 57039 | 1000 | ORMSBY LN | CORONA RD | END | 3,379 | 16 | 54,064 | L - Local (7) | A - AC | 8 | 0.00 |
| 60075 | 1000 | OSPNEY DR | OYSTER CATCHER LOOP | SEA EAGLE LOOP | 1,999 | 29 | 57,971 | L - Local (7) | A - AC | 47 | 8.30 |
| 70138 | 1000 | OUTLET DR | RIDGECREST DR | OLD MONTE RIO RD | 422 | 10 | 4,220 | L - Local (7) | A - AC | 26 | 0.27 |
| 60078 | 1000 | OWL CT | OSPNEY DR NORTH | OSPNEY DR SOUTH | 264 | 14 | 3,696 | L - Local (7) | A - AC | 28 | 0.97 |
| 88074 | 1000 | OXFORD CT | END | BRIGHTON DR | 810 | 30 | 24,300 | L - Local (7) | O - AC/AC | 95 | 38.19 |
| 60079 | 1000 | OYSTER CATCHER LP | OSPNEY DR WEST | OSPNEY DR EAST | 2,059 | 29 | 59,711 | L - Local (7) | A - AC | 77 | 24.49 |
| 71032 | 1000 | PACIFIC AVE | HWY 1 | END | 528 | 12 | 6,336 | L - Local (7) | A - AC | 41 | 5.76 |
| 88121 | 1000 | PACIFIC HEIGHTS DR | OLD REDWOOD HWY | MARK WEST SPRGS RD | 3,749 | 35 | 131,215 | L - Local (7) | O - AC/AC | 95 | 38.19 |
| 61026 | 2000 | PACIFIC VIEW DR | END | HWY 1 | 1,003 | 22 | 22,066 | L - Local (7) | A - AC | 44 | 7.02 |
| 79058 | 1000 | PACKINGHOUSE RD | FORESTVILLE ST | HWY 116 | 581 | 25 | 14,525 | L - Local (7) | A - AC | 14 | 0.00 |
| 79114 | 1000 | PAJARO CT | DEAD END | PAJARO LN | 105 | 32 | 3,360 | L - Local (7) | A - AC | 91 | 32.69 |
| 79113 | 1000 | PAJARO LN | DEAD END | FORESTVILLE ST | 739 | 32 | 23,648 | L - Local (7) | A - AC | 82 | 27.72 |
| 57050 | 1000 | PALM AVE | GOODWIN AVE | PENNGROVE AVE | 2,957 | 17 | 50,269 | L - Local (7) | A - AC | 10 | 0.00 |
| 55031 | 1000 | PALMER AVE | END | LEVERONI RD | 792 | 19 | 15,048 | L - Local (7) | A - AC | 7 | 0.00 |
| 80071 | 1000 | PALO ALTO DR | ARMSTRONG WOODS RD | WOODLAND DR | 1,214 | 12 | 14,568 | L - Local (7) | A - AC | 3 | 0.00 |
| 66099 | 1000 | PALO VERDE CT | LA GRAMA | END | 106 | 60 | 6,360 | L - Local (7) | A - AC | 33 | 2.68 |
| 77032 | 1000 | PANORAMA DR | HOLLAND DR | END | 686 | 20 | 13,720 | L - Local (7) | A - AC | 8 | 0.00 |
| 80062 | 1000 | PARADISE LN | CANYON 7 RD | END | 211 | 11 | 2,321 | L - Local (7) | A - AC | 7 | 0.00 |
| 66017 | 1000 | PARK AVE | MOUNTAIN AVE | AQUA CALIENTE RD | 2,904 | 20 | 58,080 | L - Local (7) | A - AC | 17 | 0.00 |
| 80112 | 1000 | PARK AVE | MCCLANE AVE | OLD MONTE RIO RD | 1,214 | 10 | 12,140 | L - Local (7) | A - AC | 19 | 0.00 |
| 89005 | 4000 | PARK AVE | TRENTON RD | MIRABEL AVE | 792 | 20 | 15,840 | L - Local (7) | A - AC | 20 | 0.00 |
| 76006 | 1000 | PARK ROW | WARM SPRINGS RD | GRISWOLD AVE | 422 | 23 | 9,706 | L - Local (7) | A - AC | 72 | 21.24 |
| 78249 | 1000 | PARK ROYAL AVE | HALL RD | ABBAY LN | 1,373 | 23 | 31,579 | L - Local (7) | A - AC | 21 | 0.00 |
| 56203 | 1000 | PARK TREE LN | RAILROAD AVE | RAILROAD AVE | 2,376 | 34 | 80,784 | L - Local (7) | A - AC | 38 | 4.56 |
| 57018 | 1000 | PAULA LN | BODEGA AVE | 1478' N/O BODEGA AVE | 1,478 | 18 | 26,604 | L - Local (7) | A - AC | 11 | 0.00 |
| 57018 | 1036 | PAULA LN | 30' N/O WEST | SCHUMAN LN | 792 | 18 | 14,256 | L - Local (7) | A - AC | 13 | 0.00 |
| 88126 | 1000 | PAULETTE PL | END | NEWPORT PL | 680 | 32 | 21,760 | L - Local (7) | O - AC/AC | 95 | 38.19 |
| 78264 | 1000 | PAULINE CT | END | RAMONDO DR | 320 | 24 | 7,680 | L - Local (7) | A - AC | 0 | 0.00 |
| 68149 | 1000 | PAULSEN LN | END | HESSEL AVE | 1,056 | 15 | 15,840 | L - Local (7) | A - AC | 26 | 0.28 |
| 79019 | 1000 | PEACHLAND AVE | OCCIDENTAL RD | 90 DEGREE TURN | 1,109 | 13 | 14,417 | L - Local (7) | A - AC | 25 | 0.00 |

| Street ID | Section ID | Road Name | From | To | Length | Width | Area | Functional Class | Surface Type | Current PCI | Remaining Life |
|-----------|------------|------------------|-------------------------|--------------------------------|--------|-------|---------|------------------------------------|--------------|-------------|----------------|
| 79019 | 1021 | PEACHLAND AVE | 90 DEGREE TURN | STATE HIGHWAY 116 | 2,482 | 13 | 32,266 | L - Local (7) | A - AC | 29 | 1.33 |
| 55014 | 1000 | PEARSON AVE | HYDE RD | BURNDALE RD | 2,429 | 21 | 51,009 | L - Local (7) | A - AC | 12 | 0.00 |
| 55016 | 1000 | PEARY AVE | END | BURNDALE RD | 1,214 | 22 | 26,708 | L - Local (7) | A - AC | 11 | 0.00 |
| 70123 | 1000 | PEBBLE WAY | RIVER BLVD | ALDER RD | 264 | 21 | 5,544 | L - Local (7) | A - AC | 71 | 20.80 |
| 88082 | 1000 | PELHAM DR | MT WESKE DR | END | 825 | 23 | 18,975 | L - Local (7) | A - AC | 24 | 0.00 |
| 60067 | 1000 | PELICAN LOOP | SWAN DR | SWAN DR | 2,640 | 28 | 73,920 | L - Local (7) | A - AC | 47 | 8.30 |
| 57051 | 1000 | PENNGROVE AVE | MINNESOTA AVE | OLD REDWOOD HWY | 3,221 | 18 | 57,978 | L - Local (7) | A - AC | 14 | 0.00 |
| 58024 | 3000 | PEPPER LN | PEPPER LN | PEPPER RD | 1,320 | 20 | 26,400 | L - Local (7) | A - AC | 48 | 9.08 |
| 58025 | 1000 | PEPPER LN | END | PEPPER RD | 1,901 | 19 | 36,119 | L - Local (7) | A - AC | 76 | 23.30 |
| 58026 | 2000 | PEPPER LN | PEPPER LN (WEST) | PEPPER LN (EAST) | 2,851 | 21 | 59,871 | L - Local (7) | A - AC | 57 | 12.95 |
| 5801 | 1000 | PEPPER RD | BODEGA AVE | WALKER RD | 7,392 | 38 | 280,896 | MaC - Major Collector (5) | O - AC/AC | 55 | 9.94 |
| 5801 | 1140 | PEPPER RD | WALKER RD | MECHAM RD | 6,283 | 39 | 245,037 | MaC - Major Collector (5) | A - AC | 66 | 10.13 |
| 58023 | 1259 | PEPPER RD | MECHAM RD | PEPPER LN (EAST BRANCH) | 6,917 | 30 | 207,510 | MiC - Minor Collector (6) | A - AC | 79 | 15.33 |
| 58023 | 1390 | PEPPER RD | PEPPER LN (EAST BRANCH) | CENTER RD | 3,960 | 30 | 118,800 | MiC - Minor Collector (6) | A - AC | 79 | 15.33 |
| 58023 | 1465 | PEPPER RD | CENTER RD | STONY PT RD | 6,442 | 30 | 193,260 | MiC - Minor Collector (6) | A - AC | 71 | 11.97 |
| 56158 | 1000 | PEPPERWOOD CT | END | KENLEIGH DR | 845 | 23 | 19,435 | L - Local (7) | A - AC | 23 | 0.00 |
| 67014 | 1000 | PERRACA RD | GRANGE RD | END | 2,218 | 16 | 35,488 | L - Local (7) | A - AC | 35 | 3.47 |
| 67018 | 1000 | PERTH AVE | INVERNESS AVE | END | 686 | 21 | 14,406 | L - Local (7) | A - AC | 10 | 0.00 |
| 55023 | 1000 | PERU RD | FIFTH ST EAST | EIGHTH ST EAST | 3,432 | 18 | 61,776 | MiC - Minor Collector (6) | A - AC | 73 | 12.67 |
| 56018 | 1000 | PETALUMA AVE | ARNOLD DR | RIVERSIDE DR | 3,274 | 25 | 81,850 | MaC - Major Collector (5) | A - AC | 98 | 24.13 |
| 5712A | 1109 | PETALUMA BLVD NO | PETALUMA CITY LIMIT | CORONA RD / SKILLMAN LN | 1,690 | 60 | 101,400 | MiA - Minor Arterial (4) | A - AC | 76 | 17.52 |
| 5712A | 1141 | PETALUMA BLVD NO | CORONA RD / SKILLMAN LN | PETALUMA CITY LIMIT | 4,277 | 60 | 256,620 | MiA - Minor Arterial (4) | A - AC | 74 | 16.60 |
| 4702 | 2910 | PETALUMA BLVD SO | END | KASTANIA ROAD | 4,382 | 25 | 109,550 | L - Local (7) | A - AC | 85 | 33.79 |
| 4702 | 2993 | PETALUMA BLVD SO | KASTANIA RD | LANDING WAY | 1,214 | 50 | 60,700 | L - Local (7) | A - AC | 90 | 42.02 |
| 4702 | 3016 | PETALUMA BLVD SO | LANDING WAY | HWY 101 UNDERPASS (CITY LIMIT) | 2,376 | 48 | 114,048 | L - Local (7) | A - AC | 90 | 42.02 |
| 4702 | 3087 | PETALUMA BLVD SO | ROVINA LN | MCNEAR AVE | 700 | 72 | 50,400 | OPA - Other Principal Arterial (3) | O - AC/AC | 8 | 0.00 |
| 5710B | 1046 | PETALUMA HILL RD | ADOBE RD | FORMSCHLAG LN | 2,640 | 37 | 97,680 | MaC - Major Collector (5) | O - AC/AC | 72 | 17.78 |

| Street ID | Section ID | Road Name | From | To | Length | Width | Area | Functional Class | Surface Type | Current PCI | Remaining Life |
|-----------|------------|---------------------|-----------------------|--------------------------------------|--------|-------|---------|---------------------------|--------------|-------------|----------------|
| 5710B | 1096 | PETALUMA HILL RD | FORMSCHLAG LN | EAST RAILROAD AVE | 2,640 | 44 | 116,160 | MaC - Major Collector (5) | O - AC/AC | 66 | 13.87 |
| 5710B | 1146 | PETALUMA HILL RD | EAST RAILROAD AVE | VALLEY HOUSE DR | 2,640 | 36 | 95,040 | MaC - Major Collector (5) | O - AC/AC | 68 | 15.08 |
| 5710B | 1196 | PETALUMA HILL RD | VALLEY HOUSE DR | ROBERTS RD | 2,693 | 37 | 99,641 | MaC - Major Collector (5) | O - AC/AC | 78 | 22.63 |
| 5710B | 1247 | PETALUMA HILL RD | ROBERTS RD | E. COTATI AVE | 2,640 | 37 | 97,680 | MaC - Major Collector (5) | O - AC/AC | 71 | 17.07 |
| 5710B | 1297 | PETALUMA HILL RD | E. COTATI AVE | ROHNERT PARK EXP | 3,590 | 44 | 157,960 | MaC - Major Collector (5) | O - AC/AC | 81 | 23.94 |
| 5710B | 1365 | PETALUMA HILL RD | ROHNERT PARK EXP | CRANE CANYON RD | 7,022 | 37 | 259,814 | MaC - Major Collector (5) | A - AC | 67 | 10.49 |
| 5710B | 1498 | PETALUMA HILL RD | CRANE CANYON RD | SNYDER LN | 9,240 | 38 | 351,120 | MaC - Major Collector (5) | A - AC | 73 | 12.76 |
| 5710B | 1673 | PETALUMA HILL RD | SNYDER LN | SR CITY LIMIT (NEAR WINTERHAVEN AVE) | 10,982 | 41 | 450,262 | MaC - Major Collector (5) | O - AC/AC | 82 | 25.15 |
| 68035 | 1000 | PETERSEN RD | ROBLAR RD | BLANK RD | 6,283 | 20 | 125,660 | L - Local (7) | A - AC | 17 | 0.00 |
| 8801C | 2019 | PETRIFIED FOREST RD | CALISTOGA RD | SHARP RD | 8,290 | 33 | 268,976 | MaC - Major Collector (5) | O - AC/AC | 95 | 29.92 |
| 8801C | 2176 | PETRIFIED FOREST RD | SHARP RD (WEST END) | NAPA CO. LINE | 4,171 | 33 | 137,643 | MaC - Major Collector (5) | O - AC/AC | 95 | 29.92 |
| 88049 | 1000 | PHEASANT LN | WIKIUP DR | PM 10.18 | 950 | 33 | 31,350 | L - Local (7) | A - AC | 6 | 0.00 |
| 88049 | 1018 | PHEASANT LN | PM 10.18 | CARRIAGE LN | 370 | 33 | 12,210 | L - Local (7) | A - AC | 7 | 0.00 |
| 68088 | 1000 | PHILLIPS AVE | TODD RD | BUTLER AVE | 4,435 | 24 | 106,440 | L - Local (7) | A - AC | 18 | 0.00 |
| 79003 | 1000 | PIEZZI RD | OCCIDENTAL RD | COUNTRY CLUB DR | 3,115 | 28 | 87,220 | L - Local (7) | A - AC | 83 | 28.32 |
| 79003 | 1058 | PIEZZI RD | COUNTRY CLUB DR | HALL RD | 2,218 | 33 | 73,194 | L - Local (7) | A - AC | 88 | 31.26 |
| 09001 | 1000 | PINE FLAT RD | STATE HIGHWAY 128 | BRIDGE (SAUSAL CREEK) | 3,379 | 24 | 81,096 | L - Local (7) | A - AC | 79 | 25.73 |
| 09001 | 1064 | PINE FLAT RD | BRIDGE (SAUSAL CREEK) | CATTLE GUARD | 10,138 | 23 | 233,174 | L - Local (7) | A - AC | 75 | 23.19 |
| 09001 | 1256 | PINE FLAT RD | CATTLE GUARD | CATTLE GUARD | 7,550 | 16 | 120,800 | L - Local (7) | A - AC | 63 | 16.10 |
| 09001 | 1399 | PINE FLAT RD | CATTLE GUARD | CATTLE GUARD | 4,805 | 18 | 86,490 | L - Local (7) | O - AC/AC | 30 | 1.93 |
| 09001 | 1490 | PINE FLAT RD | CATTLE GUARD | CATTLE GUARD | 3,274 | 19 | 62,206 | L - Local (7) | A - AC | 16 | 0.00 |
| 09001 | 1552 | PINE FLAT RD | CATTLE GUARD | CATTLE GUARD | 20,962 | 18 | 354,876 | L - Local (7) | A - AC | 30 | 1.64 |
| 09001 | 1949 | PINE FLAT RD | CATTLE GUARD | PM 22.43 | 15,523 | 16 | 248,368 | L - Local (7) | A - AC | 21 | 0.00 |
| 70139 | 1000 | PINE GLADE | END | RIDGECREST DR | 898 | 10 | 8,980 | L - Local (7) | A - AC | 10 | 0.00 |
| 68005 | 1005 | PINE LN | BEGIN PAVEMENT | W SIERRA AVE | 792 | 19 | 15,048 | L - Local (7) | A - AC | 6 | 0.00 |
| 10009 | 1000 | PINE MOUNTAIN RD | GEYSERS RD | CATTLE GUARD #2 | 3,696 | 22 | 81,312 | L - Local (7) | A - AC | 32 | 2.35 |
| 10009 | 1070 | PINE MOUNTAIN RD | CATTLE GUARD #2 | CATTLE GUARD #3 | 9,504 | 19 | 180,576 | L - Local (7) | A - AC | 28 | 0.96 |

| Street ID | Section ID | Road Name | From | To | Length | Width | Area | Functional Class | Surface Type | Current PCI | Remaining Life |
|-----------|------------|------------------|---------------------|--------------------------------|--------|-------|---------|---------------------------|--------------|-------------|----------------|
| 10009 | 1250 | PINE MOUNTAIN RD | CATTLE GUARD #4 | CATTLE GUARD #5 | 8,448 | 19 | 160,512 | L - Local (7) | A - AC | 28 | 0.98 |
| 10009 | 1410 | PINE MOUNTAIN RD | CATTLE GUARD #5 | CATTLE GUARD #6 | 4,013 | 18 | 72,234 | L - Local (7) | A - AC | 38 | 4.72 |
| 10009 | 1486 | PINE MOUNTAIN RD | CATTLE GUARD #6 | COUNTY LINE | 4,963 | 17 | 84,371 | L - Local (7) | A - AC | 33 | 2.78 |
| 80027 | 1000 | PINE RIDGE RD | LAUREL AVE | END | 1,003 | 7 | 7,021 | L - Local (7) | A - AC | 10 | 0.00 |
| 56092 | 1000 | PINE ST | NORTH SIDE AVE | GREGER ST | 1,040 | 18 | 18,720 | L - Local (7) | A - AC | 37 | 4.17 |
| 56093 | 2000 | PINE ST | BOYES BLVD | PINE AVE | 528 | 25 | 13,200 | L - Local (7) | A - AC | 29 | 1.35 |
| 78280 | 1000 | PINECROFT WAY | END | RIEBLI RD | 1,040 | 22 | 22,880 | L - Local (7) | A - AC | 78 | 25.12 |
| 7811 | 1000 | PINER RD | OLIVET RD | WILLOWSIDE ROAD | 2,640 | 22 | 58,080 | MaC - Major Collector (5) | A - AC | 80 | 14.16 |
| 7811 | 1050 | PINER RD | WILLOWSIDE ROAD | PM MARKER | 8,184 | 22 | 180,048 | MaC - Major Collector (5) | A - AC | 77 | 14.47 |
| 7811 | 1205 | PINER RD | PM MARKER | ENTER CITY SR/FULTON | 2,650 | 24 | 63,600 | MaC - Major Collector (5) | A - AC | 80 | 14.16 |
| 8805 | 1041 | PLEASANT AVE | LEAVE TOWN WINDSOR | CHALK HILL RD. | 3,326 | 22 | 73,172 | MaC - Major Collector (5) | O - AC/AC | 68 | 16.31 |
| 8805 | 1106 | PLEASANT AVE | CHALK HILL RD | FAUGHT RD | 634 | 20 | 12,680 | L - Local (7) | O - AC/AC | 94 | 37.82 |
| 69025 | 1130 | PLEASANT HILL RD | WATERTROUGH RD | ELPHICK RD | 528 | 32 | 16,896 | L - Local (7) | A - AC | 45 | 7.45 |
| 69025 | 1140 | PLEASANT HILL RD | ELPHICK RD | LYNCH RD | 3,062 | 21 | 64,302 | L - Local (7) | A - AC | 2 | 0.00 |
| 69025 | 1198 | PLEASANT HILL RD | LYNCH RD | ROHNERT PARK CITY LIMIT | 3,010 | 21 | 63,210 | MaC - Major Collector (5) | A - AC | 92 | 24.07 |
| 6903 | 1000 | PLEASANT HILL RD | BLOOMFIELD RD | WATERTROUGH RD | 6,864 | 21 | 144,144 | MaC - Major Collector (5) | A - AC | 14 | 0.00 |
| 60085 | 1000 | PLOVER CT | OYSTER CATCHER LOOP | END | 305 | 28 | 8,540 | L - Local (7) | A - AC | 79 | 25.77 |
| 70035 | 1000 | PLYMOUTH ST | END | WASHINGTON STREET | 1,190 | 10 | 11,900 | L - Local (7) | A - AC | 25 | 0.00 |
| 80133 | 1000 | POCKET DR | HWY 116 | ENT. TO DUMP | 1,500 | 22 | 33,000 | L - Local (7) | A - AC | 26 | 0.28 |
| 65003 | 1000 | POINT DR | END | HIGH RD | 528 | 16 | 8,448 | L - Local (7) | A - AC | 40 | 5.34 |
| 56204 | 1000 | POLLEY LANE | JAMI LEE LN | WAGELE DR | 686 | 35 | 24,010 | L - Local (7) | A - AC | 20 | 0.00 |
| 67009 | 1000 | PONDEROSA DR | BENNETT VALLEY RD | END | 1,795 | 23 | 41,285 | L - Local (7) | A - AC | 14 | 0.00 |
| 56099 | 2000 | POPLAR AVE | ORCHARD AVE | BOYES BLVD | 686 | 19 | 13,034 | L - Local (7) | A - AC | 17 | 0.00 |
| 58041 | 1000 | POPLAR AVE | WEST RAILROAD AVE | CYPRESS AVE | 5,280 | 24 | 126,720 | MaC - Major Collector (5) | A - AC | 80 | 15.79 |
| 60028 | 1000 | POPPY CT | END | CYPRESS LOOP | 317 | 39 | 12,363 | L - Local (7) | A - AC | 33 | 2.72 |
| 8801B | 1554 | PORTER CREEK RD | LESLIE RD | LOCH HAVEN DR | 1,848 | 28 | 51,744 | MaC - Major Collector (5) | O - AC/AC | 80 | 24.16 |
| 8801B | 1589 | PORTER CREEK RD | LOCH HAVEN DR | FRANZ VALLEY RD / BEGIN BRIDGE | 6,389 | 32 | 204,448 | MaC - Major Collector (5) | O - AC/AC | 69 | 15.77 |
| 8801B | 1712 | PORTER CREEK RD | END BRIDGE 20C-112 | POSTWOOD LN | 4,580 | 36 | 164,880 | MaC - Major Collector (5) | O - AC/AC | 67 | 15.75 |

| Street ID | Section ID | Road Name | From | To | Length | Width | Area | Functional Class | Surface Type | Current PCI | Remaining Life |
|-----------|------------|------------------|-----------------|------------------------------------|--------|-------|---------|---------------------------|--------------|-------------|----------------|
| 8801B | 1800 | PORTER CREEK RD | POSTWOOD LN | WILSON RD (CAMP NEWMAN) | 3,696 | 36 | 133,056 | MaC - Major Collector (5) | O - AC/AC | 78 | 22.72 |
| 8801B | 1870 | PORTER CREEK RD | WILSON RD | PETRIFIED FOREST RD / CALISTOGA RD | 7,867 | 28 | 220,276 | MaC - Major Collector (5) | O - AC/AC | 78 | 22.14 |
| 88083 | 1000 | POSTWOOD LN | PORTER CREEK RD | END | 1,109 | 21 | 23,289 | L - Local (7) | A - AC | 5 | 0.00 |
| 67001A | 1136 | PRESSLEY RD | ROBERTS RD | PARK ENTRANCE | 3,115 | 22 | 68,530 | L - Local (7) | O - AC/AC | 88 | 35.09 |
| 67001A | 1195 | PRESSLEY RD | PARK ENTRANCE | SONOMA MOUNTAIN RD | 12,197 | 23 | 280,531 | L - Local (7) | O - AC/AC | 76 | 27.33 |
| 10012 | 1000 | PRESTON DEPOT RD | END | N CLOVERDALE | 686 | 15 | 10,290 | L - Local (7) | O - AC/AC | 42 | 7.34 |
| 20001 | 1000 | PRESTON DR | GEYSERS RD. | END OF LOOP | 1,795 | 15 | 26,925 | L - Local (7) | A - AC | 20 | 0.00 |
| 78083 | 1000 | PRICE AVE | MERCED AVE | SOUTH WRIGHT RD | 2,798 | 23 | 64,354 | L - Local (7) | O - AC/AC | 96 | 38.38 |
| 68067 | 2000 | PRIMROSE AVE | WILFRED AVE | SCENIC AVE | 4,752 | 20 | 95,040 | L - Local (7) | A - AC | 7 | 0.00 |
| 68086 | 1000 | PRIMROSE AVE | END | TODD RD | 2,112 | 16 | 33,792 | L - Local (7) | A - AC | 21 | 0.00 |
| 68086 | 1040 | PRIMROSE AVE | TODD RD | BELLEVUE AVE | 5,386 | 27 | 145,422 | L - Local (7) | A - AC | 51 | 10.63 |
| 56167 | 1000 | PROSPECT DR | GROVE ST | SPRING DR | 1,478 | 23 | 33,994 | L - Local (7) | A - AC | 12 | 0.00 |
| 79100 | 1000 | PROSSER RD | END | END | 422 | 25 | 10,550 | L - Local (7) | A - AC | 11 | 0.00 |
| 55029 | 1000 | PUEBLO AVE | END | NAPA RD. | 1,478 | 22 | 32,516 | L - Local (7) | A - AC | 7 | 0.00 |
| 47004 | 1000 | PURRINGTON RD | I ST | MOUNTAIN VIEW AVE | 2,165 | 20 | 43,300 | L - Local (7) | A - AC | 5 | 0.00 |
| 58005 | 1000 | PURVINE RD | SPRING HILL RD | MIDDLE TWO ROCK RD | 7,550 | 15 | 113,250 | L - Local (7) | A - AC | 9 | 0.00 |
| 77002 | 1000 | PYTHIAN RD | HWY 12 | END (PARK GATE) | 4,656 | 19 | 88,464 | L - Local (7) | A - AC | 58 | 13.39 |
| 58022 | 1000 | QUEENS LN | END (WEST) | END (EAST) | 2,482 | 12 | 29,784 | L - Local (7) | A - AC | 12 | 0.00 |
| 69039 | 1000 | RAGLE RD | COVERT LN | MILL STATION RD | 2,165 | 22 | 47,630 | MaC - Major Collector (5) | O - AC/AC | 41 | 4.62 |
| 09016 | 1000 | RAILROAD AVE | HWY 128 | END PAVEMENT | 2,957 | 18 | 53,226 | L - Local (7) | A - AC | 64 | 16.69 |
| 56046 | 2000 | RAILROAD AVE | WALNUT AVE | VERANO AVE | 1,887 | 19 | 35,853 | L - Local (7) | A - AC | 22 | 0.00 |
| 56047 | 3000 | RAILROAD AVE | VERANO AVE | CRAIG AVE | 1,848 | 36 | 66,528 | MaC - Major Collector (5) | A - AC | 18 | 0.00 |
| 56047 | 3035 | RAILROAD AVE | CRAIG AVE | CHERRY AVE | 1,144 | 31 | 35,464 | MaC - Major Collector (5) | A - AC | 26 | 0.15 |
| 56047 | 3056 | RAILROAD AVE | CHERRY AVE | CORNELL ST | 480 | 37 | 17,760 | MaC - Major Collector (5) | A - AC | 7 | 0.00 |
| 56047 | 3065 | RAILROAD AVE | CORNELL ST | BOYES BLVD | 541 | 37 | 20,017 | MaC - Major Collector (5) | A - AC | 10 | 0.00 |
| 56047 | 3076 | RAILROAD AVE | BOYES BLVD | EL DORADO DR | 264 | 45 | 11,880 | MaC - Major Collector (5) | O - AC/AC | 14 | 0.00 |
| 56047 | 3081 | RAILROAD AVE | EL DORADO DR | COUNTRY CLUB LN | 1,584 | 32 | 50,688 | L - Local (7) | A - AC | 46 | 7.85 |
| 70020 | 4000 | RAILROAD AVE | TOWER RD | REDWOOD AVE | 1,478 | 12 | 17,736 | L - Local (7) | A - AC | 23 | 0.00 |
| 70021 | 5000 | RAILROAD AVE | GRANDVIEW AVE | TOWER RD | 1,954 | 12 | 23,448 | L - Local (7) | A - AC | 24 | 0.00 |
| 70117 | 6000 | RAILROAD AVE | BOHEMIAN AVE | END | 1,109 | 11 | 12,199 | L - Local (7) | A - AC | 87 | 30.75 |

| Street ID | Section ID | Road Name | From | To | Length | Width | Area | Functional Class | Surface Type | Current PCI | Remaining Life |
|-----------|------------|-----------------|-------------------|-----------------------------|--------|-------|---------|---------------------------|--------------|-------------|----------------|
| 79035 | 7000 | RAILROAD AVE | GREY ST | GRATON RD | 1,320 | 21 | 27,720 | L - Local (7) | A - AC | 28 | 0.98 |
| 79060 | 8000 | RAILROAD AVE | FIRST ST | FORESTVILLE ST | 370 | 25 | 9,250 | L - Local (7) | A - AC | 18 | 0.00 |
| 79036 | 1000 | RAILROAD ST | END | GREY ST | 1,003 | 11 | 11,033 | L - Local (7) | A - AC | 12 | 0.00 |
| 57078 | 1000 | RAINSHINE CT | OLD REDWOOD HWY N | END | 575 | 32 | 18,400 | L - Local (7) | A - AC | 30 | 1.55 |
| 57032 | 1000 | RAINSVILLE RD | LIBERTY RD | STONY POINT RD | 7,498 | 23 | 172,454 | L - Local (7) | A - AC | 47 | 8.26 |
| 09024 | 1000 | RAM HILL RD | VINEYARD RD | END | 422 | 13 | 5,486 | L - Local (7) | A - AC | 15 | 0.00 |
| 5501 | 1000 | RAMAL RD | HIGHWAY 12 | DALE AVE | 2,482 | 22 | 54,604 | MiC - Minor Collector (6) | A - AC | 53 | 6.29 |
| 5501 | 1047 | RAMAL RD | DALE AVE | SKAGGS ISLAND RD | 17,190 | 22 | 378,180 | MiC - Minor Collector (6) | A - AC | 57 | 7.46 |
| 5501 | 1364 | RAMAL RD | SKAGGS ISLAND RD | NAPA COUNTY LINE | 2,482 | 21 | 52,122 | MiC - Minor Collector (6) | A - AC | 28 | 0.65 |
| 55011 | 2000 | RAMAL RD | RAMAL RD | RAMAL RD | 792 | 32 | 25,344 | L - Local (7) | A - AC | 22 | 0.00 |
| 78263 | 1000 | RAMONDO DR | END | IRWIN LN | 620 | 25 | 15,500 | L - Local (7) | A - AC | 0 | 0.00 |
| 69047 | 1000 | RAMSEY RD | END | BODEGA HWY | 1,162 | 11 | 12,782 | L - Local (7) | A - AC | 9 | 0.00 |
| 88038 | 1000 | RAMSGATE CT | END | OLD REDWOOD HWY | 600 | 34 | 20,400 | L - Local (7) | O - AC/AC | 88 | 35.27 |
| 57080 | 1000 | RANCHO ADOBE CT | ADOBE RD | DEAD END | 475 | 36 | 17,100 | L - Local (7) | A - AC | 65 | 17.70 |
| 76007 | 1000 | RANDOLPH AVE | END | STATE HWY 12 | 1,848 | 32 | 59,136 | L - Local (7) | A - AC | 10 | 0.00 |
| 77027 | 1000 | RAYMONDE WAY | MT. TAYLOR DR | END | 813 | 19 | 15,447 | L - Local (7) | A - AC | 6 | 0.00 |
| 36001 | 1000 | RECLAMATION RD | ACCESS GATE | 370 FT NORTH OF ACCESS GATE | 370 | 26 | 9,620 | L - Local (7) | A - AC | 57 | 12.88 |
| 09002 | 1000 | RED WINERY RD | PINE FLAT RD | GEYSERS RD | 12,408 | 25 | 315,480 | L - Local (7) | A - AC | 36 | 3.80 |
| 70022 | 1000 | REDWOOD AVE | ST DOROTHY AVE | SEQUOIA AVE | 1,637 | 11 | 18,007 | L - Local (7) | A - AC | 6 | 0.00 |
| 70146 | 1000 | REDWOOD CT | REDWOOD DR | END | 158 | 40 | 6,320 | L - Local (7) | A - AC | 65 | 17.23 |
| 70111 | 3000 | REDWOOD DR | HWY 116 | PM 31.10 | 5,808 | 24 | 139,392 | L - Local (7) | A - AC | 41 | 5.76 |
| 99045 | 1000 | REDWOOD DR | END | N. FITCH MT RD | 1,742 | 14 | 24,388 | L - Local (7) | A - AC | 69 | 19.55 |
| 70140 | 1000 | REDWOOD GLADE | PINE GLADE | OLD MONTE RIO RD | 528 | 9 | 4,752 | L - Local (7) | A - AC | 31 | 1.99 |
| 80028 | 1000 | REDWOOD LN | REDWOOD RD | OAK RD | 475 | 8 | 3,800 | L - Local (7) | A - AC | 20 | 0.00 |
| 80102 | 1000 | REDWOOD LN | END | DRAKE RD | 634 | 13 | 8,242 | L - Local (7) | A - AC | 9 | 0.00 |
| 80029 | 1000 | REDWOOD RD | END | SUMMERHOME PK RD | 1,373 | 9 | 12,357 | L - Local (7) | A - AC | 34 | 3.13 |
| 78253 | 1000 | REGENT CT | CORONATION DR | END | 370 | 23 | 8,510 | L - Local (7) | A - AC | 29 | 1.32 |
| 89123 | 1000 | REGIONAL PKWY | BRICKWAY BLVD. | AIRPORT BLVD. | 3,432 | 40 | 137,280 | L - Local (7) | A - AC | 56 | 13.34 |
| 09010 | 1000 | REMMEL RD | WALDEN AVE | HWY 128 | 634 | 27 | 17,118 | L - Local (7) | A - AC | 89 | 31.76 |
| 09012 | 1000 | REMMEL ST | HWY 128 | CENTER ST | 264 | 17 | 4,488 | L - Local (7) | A - AC | 68 | 18.97 |
| 09038 | 1000 | RENZ LANE | END | END | 900 | 33 | 29,700 | L - Local (7) | A - AC | 77 | 24.49 |
| 09039 | 1000 | RENZ PLACE | RENZ LANE | STATE HWY 128 | 158 | 33 | 5,214 | L - Local (7) | A - AC | 83 | 28.31 |
| 70029 | 1000 | RICE AVE | TAN OAK AVE | NOB AVE | 158 | 13 | 2,054 | L - Local (7) | A - AC | 45 | 7.69 |

| Street ID | Section ID | Road Name | From | To | Length | Width | Area | Functional Class | Surface Type | Current PCI | Remaining Life |
|-----------|------------|----------------|---|-----------------------------|--------|-------|---------|---------------------------|--------------|-------------|----------------|
| 68022 | 1000 | RICHARDSON LN | END | SCHOOL ST | 1,109 | 12 | 13,308 | L - Local (7) | A - AC | 94 | 33.75 |
| 80040 | 1000 | RIDGE DR | END | TUNSTALL DR | 845 | 13 | 10,985 | L - Local (7) | A - AC | 24 | 0.00 |
| 65001 | 1000 | RIDGE RD | HIGH RD | LOWER RD | 1,954 | 20 | 39,080 | L - Local (7) | A - AC | 36 | 3.87 |
| 80034 | 1000 | RIDGE RETREAT | END | SKYLINE RD | 581 | 7 | 4,067 | L - Local (7) | A - AC | 34 | 3.13 |
| 70136 | 1000 | RIDGECREST DR | END | HWY 116 | 1,954 | 11 | 21,494 | L - Local (7) | A - AC | 33 | 2.70 |
| 78241 | 1000 | RIDGEVIEW DR | MONTECITO AVE | SANTA ROSA CITY LIM | 898 | 24 | 21,552 | L - Local (7) | A - AC | 20 | 0.00 |
| 80134 | 1000 | RIDGEWAY RD | END | HILLCREST AVE | 370 | 12 | 4,440 | L - Local (7) | A - AC | 42 | 6.12 |
| 88001 | 1002 | RIEBLI RD | SR CITY LIMIT (250 FT N/O CROSS CREEK RD) | WILSHIRE DR | 2,851 | 27 | 76,977 | MiC - Minor Collector (6) | A - AC | 83 | 17.26 |
| 88001 | 1056 | RIEBLI RD | WILSHIRE DR | FOOTHILL RANCH RD | 1,742 | 36 | 62,712 | MiC - Minor Collector (6) | A - AC | 80 | 15.82 |
| 88001 | 1089 | RIEBLI RD | FOOTHILL RANCH RD | HIDDEN HILLS DR | 3,854 | 21 | 80,934 | L - Local (7) | A - AC | 94 | 33.77 |
| 88001 | 1162 | RIEBLI RD | HIDDEN HILLS DR | WALLACE RD | 4,805 | 20 | 96,100 | L - Local (7) | O - AC/AC | 96 | 38.38 |
| 7708 | 1000 | RINCON AVE | SR CITY LIMIT (.24 MILES E/O BAIRD RD) | CALISTOGA RD | 1,003 | 22 | 22,066 | L - Local (7) | A - AC | 16 | 0.00 |
| 99012B | 1194 | RIO LINDA AVE | BAILACHE AVE | END | 6,061 | 25 | 151,525 | L - Local (7) | A - AC | 58 | 13.49 |
| 80063 | 1000 | RIO NIDO RD | ARMSTRONG WOODS RD | CANYON SEVEN RD | 4,488 | 17 | 82,896 | L - Local (7) | O - AC/AC | 88 | 35.18 |
| 80063 | 1085 | RIO NIDO RD | CANYON 7 RD | RIVER RD | 3,749 | 14 | 52,486 | L - Local (7) | O - AC/AC | 91 | 31.41 |
| 80016 | 2000 | RIO VISTA RD | WESTSIDE RD | END | 1,056 | 9 | 9,504 | L - Local (7) | A - AC | 11 | 0.00 |
| 89044 | 1000 | RIO VISTA RD | RIO VISTA RD | OLD RIVER RD | 370 | 17 | 6,290 | L - Local (7) | A - AC | 18 | 0.00 |
| 89045 | 1000 | RIO VISTA RD | WESTSIDE RD | WESTSIDE RD | 2,957 | 11 | 32,527 | L - Local (7) | A - AC | 7 | 0.00 |
| 70079 | 1000 | RIO VISTA TERR | MIDDLE TERRACE | END | 1,056 | 13 | 13,728 | L - Local (7) | A - AC | 47 | 8.70 |
| 70112 | 1000 | RIVER BLVD | BOHEMIAN HWY | END | 3,854 | 21 | 80,934 | L - Local (7) | A - AC | 55 | 12.04 |
| 80007 | 1000 | RIVER DR | SUMMERHOME PK RD | END | 2,323 | 16 | 37,168 | L - Local (7) | A - AC | 23 | 0.00 |
| 09017 | 1000 | RIVER LN | STATE HIGHWAY 128 | END | 3,960 | 13 | 51,480 | L - Local (7) | A - AC | 36 | 3.93 |
| 80122 | 2000 | RIVER LN | RIVER LN (NONCO) | NEELEY RD | 528 | 16 | 8,448 | L - Local (7) | A - AC | 22 | 0.00 |
| 09018 | 7000 | RIVER RD | MOODY LN | GILL CREEK / BRIDGE 20C0406 | 10,560 | 22 | 232,320 | L - Local (7) | A - AC | 69 | 19.55 |
| 10008 | 2075 | RIVER RD | END | GEYSERS RD | 1,267 | 27 | 34,209 | MiC - Minor Collector (6) | O - AC/AC | 92 | 29.28 |
| 10010 | 2000 | RIVER RD | CROCKER RD | BRIDGE | 3,749 | 24 | 89,976 | MiC - Minor Collector (6) | O - AC/AC | 93 | 29.67 |
| 1001B | 3000 | RIVER RD | WASHINGTON SCHOOL RD | CROCKER RD | 22,387 | 24 | 537,288 | MaC - Major Collector (5) | O - AC/AC | 93 | 29.65 |
| 56103 | 4000 | RIVER RD | ORCHARD AVE | BOYES BLVD | 528 | 13 | 6,864 | L - Local (7) | A - AC | 10 | 0.00 |
| 80035 | 2000 | RIVER RD | OLD RIVER RD | RIVER DR | 317 | 32 | 10,144 | L - Local (7) | A - AC | 65 | 18.12 |
| 8802B | 1010 | RIVER RD | OLD RIVER / HWY 116 | ORCHARD RD (EAST END) | 4,805 | 47 | 225,835 | MaC - Major Collector (5) | O - AC/AC | 95 | 29.92 |

| Street ID | Section ID | Road Name | From | To | Length | Width | Area | Functional Class | Surface Type | Current PCI | Remaining Life |
|-----------|------------|-----------|---------------------------------|---------------------------------|--------|-------|---------|---------------------------|--------------|-------------|----------------|
| 8802B | 1101 | RIVER RD | ORCHARD RD (EAST END) | CANYON TWO RD | 3,326 | 41 | 136,366 | MaC - Major Collector (5) | O - AC/AC | 95 | 29.92 |
| 8802B | 1164 | RIVER RD | CANYON TWO RD | KORBEL SHIPPING ENTRANCE | 4,752 | 39 | 185,328 | MaC - Major Collector (5) | O - AC/AC | 95 | 29.92 |
| 8802B | 1254 | RIVER RD | KORBEL SHIPPING ENTRANCE | ODD FELLOWS PARK RD | 3,379 | 41 | 138,539 | MaC - Major Collector (5) | O - AC/AC | 71 | 17.95 |
| 8802B | 1318 | RIVER RD | ODD FELLOWS PARK RD | REVER BEND MOBILE HOME PARK | 5,914 | 39 | 230,646 | MaC - Major Collector (5) | O - AC/AC | 95 | 29.92 |
| 8802B | 1430 | RIVER RD | RIVER BEND MOBILE HOME PARK | WESTSIDE RD (EAST END) | 4,963 | 32 | 158,816 | MaC - Major Collector (5) | O - AC/AC | 95 | 29.92 |
| 8802B | 1524 | RIVER RD | WESTSIDE RD (EAST END) | HACIENDA BRIDGE (EAST ABUTMENT) | 792 | 23 | 18,216 | MaC - Major Collector (5) | O - AC/AC | 83 | 25.15 |
| 8802B | 1539 | RIVER RD | HACIENDA BRIDGE (EAST ABUTMENT) | RIVER DRIVE | 1,028 | 25 | 25,700 | MaC - Major Collector (5) | A - AC | 72 | 12.37 |
| 8802B | 1559 | RIVER RD | RIVER DRIVE | SCENIC DRIVE | 2,957 | 24 | 70,968 | MaC - Major Collector (5) | A - AC | 78 | 14.88 |
| 8802B | 1615 | RIVER RD | SCENIC DRIVE | MARTINELLI RD | 1,531 | 32 | 48,992 | MaC - Major Collector (5) | A - AC | 82 | 16.74 |
| 8802B | 1644 | RIVER RD | MARTINELLI RD | RIO VISTA RD | 2,165 | 35 | 75,775 | MaC - Major Collector (5) | O - AC/AC | 75 | 20.30 |
| 8802B | 1685 | RIVER RD | RIO VISTA RD | MIRABEL RD | 3,432 | 35 | 120,120 | MaC - Major Collector (5) | O - AC/AC | 75 | 20.30 |
| 8802B | 1750 | RIVER RD | MIRABEL RD | WOHLER RD | 3,643 | 39 | 142,077 | MaC - Major Collector (5) | O - AC/AC | 72 | 19.06 |
| 8802B | 1819 | RIVER RD | WOHLER RD | TRENTON RD | 1,426 | 33 | 47,058 | MaC - Major Collector (5) | O - AC/AC | 72 | 19.06 |
| 8802B | 1846 | RIVER RD | TRENTON RD | TRENTON RD | 2,006 | 32 | 64,192 | MaC - Major Collector (5) | O - AC/AC | 78 | 23.51 |
| 8802B | 1884 | RIVER RD | TRENTON RD | TRENTON HEALDSBURG RD | 4,890 | 33 | 161,370 | MaC - Major Collector (5) | O - AC/AC | 74 | 20.36 |
| 8802B | 1977 | RIVER RD | TRENTON HEALDSBURG RD | TRENTON RD | 3,907 | 32 | 125,024 | MaC - Major Collector (5) | O - AC/AC | 93 | 29.64 |
| 8802B | 2051 | RIVER RD | TRENTON RD | SLUSSER RD | 5,438 | 33 | 179,454 | MaC - Major Collector (5) | O - AC/AC | 93 | 29.65 |
| 8802B | 2154 | RIVER RD | SLUSSER RD | OLIVET RD | 1,637 | 33 | 54,021 | MaC - Major Collector (5) | O - AC/AC | 93 | 29.67 |
| 8802B | 2185 | RIVER RD | OLIVET RD | LAUGHLIN RD / WOOLSEY RD | 9,979 | 41 | 409,139 | MaC - Major Collector (5) | O - AC/AC | 93 | 29.67 |
| 8802B | 2374 | RIVER RD | LAUGHLIN RD / WOOLSEY RD | RR X-ING (NWP 5-58.7) | 4,541 | 40 | 181,640 | MaC - Major Collector (5) | O - AC/AC | 93 | 29.67 |
| 8802B | 2460 | RIVER RD | RR X-ING (NWP 5-58.7) | BEGIN BRIDGE | 4,530 | 41 | 185,730 | MaC - Major Collector (5) | O - AC/AC | 80 | 20.72 |

| Street ID | Section ID | Road Name | From | To | Length | Width | Area | Functional Class | Surface Type | Current PCI | Remaining Life |
|-----------|------------|------------------|---------------------|---------------------|--------|-------|---------|---------------------------|--------------|-------------|----------------|
| 71034 | 1000 | RIVER WAY | MESA GRANDE TERRACE | MOSCOW RD | 686 | 9 | 6,174 | L - Local (7) | A - AC | 7 | 0.00 |
| 80091 | 1000 | RIVERLANDS RD | RIVERLANDS RD | DRAKE RD | 422 | 18 | 7,596 | L - Local (7) | A - AC | 42 | 6.23 |
| 80092 | 2000 | RIVERLANDS RD | END | END | 1,320 | 13 | 17,160 | L - Local (7) | A - AC | 74 | 22.64 |
| 80093 | 1000 | RIVERLANDS RD | RIVERLANDS RD | DRAKE RD | 264 | 15 | 3,960 | L - Local (7) | A - AC | 81 | 27.09 |
| 56015 | 1000 | RIVERSIDE DR | HWY 12 | PETALUMA AVE | 634 | 43 | 27,262 | MaC - Major Collector (5) | A - AC | 50 | 5.55 |
| 56015 | 1012 | RIVERSIDE DR | PETALUMA AVE | SOLANO AVE | 990 | 38 | 37,620 | MaC - Major Collector (5) | A - AC | 4 | 0.00 |
| 56015 | 1037 | RIVERSIDE DR | SOLANO AVE | WILLOW ST | 1,914 | 30 | 57,420 | MaC - Major Collector (5) | A - AC | 24 | 0.00 |
| 56015 | 1073 | RIVERSIDE DR | WILLOW ST | VERANO AVE | 898 | 24 | 21,552 | L - Local (7) | A - AC | 21 | 0.00 |
| 56015 | 1090 | RIVERSIDE DR | VERANO AVE | CRAIG AVE | 2,323 | 24 | 55,752 | L - Local (7) | A - AC | 95 | 47.11 |
| 56015 | 1134 | RIVERSIDE DR | CRAIG AVE | BOYES BLVD | 2,323 | 24 | 55,752 | L - Local (7) | A - AC | 88 | 32.06 |
| 56015 | 1178 | RIVERSIDE DR | BOYES BLVD | END | 1,373 | 36 | 49,428 | L - Local (7) | A - AC | 13 | 0.00 |
| 80087 | 2000 | RIVERSIDE DR | BONITA AVE | END | 845 | 29 | 24,505 | L - Local (7) | A - AC | 23 | 0.00 |
| 80088 | 3000 | RIVERSIDE DR | END | BONITA AVE | 845 | 16 | 13,520 | L - Local (7) | A - AC | 24 | 0.00 |
| 80116 | 4000 | RIVERSIDE DR | HWY 116 | HWY 116 | 1,531 | 14 | 21,434 | L - Local (7) | A - AC | 33 | 2.76 |
| 99028 | 1000 | RIVERVIEW DR | END | HILLTOP | 1,045 | 15 | 15,675 | L - Local (7) | A - AC | 27 | 0.62 |
| 68096 | 1000 | ROBERTS LAKE RD | LEAVE CTY LMTS R.P. | SANTA ROSA AVE | 898 | 36 | 32,328 | MaC - Major Collector (5) | O - AC/AC | 39 | 3.93 |
| 67001B | 1000 | ROBERTS RD | PETALUMA HILL RD | LICHAU RD | 7,181 | 28 | 199,167 | L - Local (7) | A - AC | 86 | 30.20 |
| 56141 | 1000 | ROBIN AVE | LARK AVE | ARNOLD DR | 950 | 32 | 30,400 | L - Local (7) | A - AC | 22 | 0.00 |
| 60055 | 1000 | ROBIN CT | HERON DR | END | 528 | 34 | 17,952 | L - Local (7) | A - AC | 50 | 9.64 |
| 68146 | 1000 | ROBIN WAY | EDDY DR | BARBARA DR | 264 | 33 | 8,712 | L - Local (7) | A - AC | 14 | 0.00 |
| 56056B | 1007 | ROBINSON RD | LEAVE CITY LIMITS | BEGIN IMPROVED RD | 739 | 27 | 19,953 | L - Local (7) | A - AC | 13 | 0.00 |
| 56056B | 1021 | ROBINSON RD | BEGIN IMPROVED RD | END IMPROVED RD | 370 | 21 | 7,770 | L - Local (7) | A - AC | 70 | 20.12 |
| 56056B | 1028 | ROBINSON RD | END IMPROVED RD | MICHAEL DR | 845 | 30 | 25,350 | L - Local (7) | A - AC | 20 | 0.00 |
| 69033 | 2000 | ROBINSON RD | LV SEB LIMIT (S) | ENTR SEB LIMITS (N) | 475 | 30 | 14,250 | L - Local (7) | A - AC | 36 | 3.67 |
| 6802 | 1000 | ROBLAR RD | VALLEY FORD RD | CANFIELD RD | 15,682 | 22 | 345,004 | MiC - Minor Collector (6) | O - AC/AC | 80 | 22.01 |
| 6802 | 1297 | ROBLAR RD | CANFIELD RD | ORCHARD STATION RD | 8,131 | 21 | 170,751 | MiC - Minor Collector (6) | A - AC | 51 | 5.59 |
| 6802 | 1451 | ROBLAR RD | ORCHARD STATION RD | PETERSON RD | 2,693 | 29 | 78,097 | MiC - Minor Collector (6) | A - AC | 65 | 9.82 |
| 6802 | 1502 | ROBLAR RD | PETERSON RD | STONY PT RD | 7,814 | 27 | 210,978 | MiC - Minor Collector (6) | A - AC | 52 | 5.86 |
| 66101 | 1000 | ROBLES SERENO CT | END | LA GRAMA | 211 | 35 | 7,385 | L - Local (7) | A - AC | 56 | 12.45 |
| 09025 | 1000 | ROCK MOUND RD | VINEYARD RD | END | 370 | 25 | 9,250 | L - Local (7) | A - AC | 34 | 3.08 |

| Street ID | Section ID | Road Name | From | To | Length | Width | Area | Functional Class | Surface Type | Current PCI | Remaining Life |
|-----------|------------|-------------------|--------------------------------|----------------------------------|--------|-------|---------|--------------------------|--------------|-------------|----------------|
| 71002 | 1000 | ROCK POINT DR | END | WILLIG DR | 1,373 | 10 | 13,730 | L - Local (7) | A - AC | 23 | 0.00 |
| 00003 | 1112 | ROCKPILE RD | END / POSTED CABLE | LOCKED GATE | 8,448 | 32 | 270,336 | L - Local (7) | A - AC | 31 | 2.00 |
| 00003 | 1272 | ROCKPILE RD | LOCKED GATE | 90-DEGREE TURN / KELLY RD | 264 | 32 | 8,448 | L - Local (7) | A - AC | 9 | 0.00 |
| 00003 | 1277 | ROCKPILE RD | 90-DEGREE TURN / KELLY RD | CATTLE GUARD | 23,232 | 32 | 743,424 | L - Local (7) | A - AC | 76 | 23.85 |
| 00003 | 1717 | ROCKPILE RD | CATTLE GUARD | CATTLE GUARD | 10,666 | 32 | 341,312 | L - Local (7) | A - AC | 67 | 18.38 |
| 00003 | 1919 | ROCKPILE RD | CATTLE GAURD | LIBERTY GLEN CAMPGROUND | 6,442 | 33 | 212,586 | L - Local (7) | A - AC | 55 | 12.00 |
| 00003 | 2041 | ROCKPILE RD | LIBERTY GLEN CAMPGROUND | END OVERPASS 20C-489 | 12,144 | 35 | 425,040 | L - Local (7) | A - AC | 61 | 15.06 |
| 00003 | 2269 | ROCKPILE RD | END OVERPASS 20C-489 | BEGIN BRIDGE OVER LAKE (20C-438) | 482 | 34 | 16,388 | L - Local (7) | A - AC | 67 | 18.38 |
| 00003 | 2287 | ROCKPILE RD | BEGIN BRIDGE OVER LAKE | END BRIDGE OVER LAKE | 1,795 | 34 | 61,030 | L - Local (7) | C - AC/PCC | 95 | 38.13 |
| 00003 | 2305 | ROCKPILE RD | END BRIDGE OVER LAKE (20C-438) | STEWARTS POINT SKAGGS RD | 1,954 | 32 | 62,528 | L - Local (7) | O - AC/AC | 91 | 36.80 |
| 58011 | 1000 | ROHDE LN | BODEGA AVE | END | 1,478 | 13 | 19,214 | L - Local (7) | A - AC | 14 | 0.00 |
| 6703 | 0937 | ROHNERT PARK EXP | STONY POINT RD | ROHNERT PARK CITY LIMIT | 3,221 | 38 | 122,398 | MiA - Minor Arterial (4) | O - AC/AC | 79 | 21.27 |
| 66097 | 1000 | ROLLO RD | BENNETT RIDGE RD | BENNETT RIDGE RD | 3,485 | 22 | 76,670 | L - Local (7) | O - AC/AC | 96 | 38.38 |
| 57048 | 1000 | RONSHIMER RD | OLD REDWOOD HWY | END | 422 | 16 | 6,752 | L - Local (7) | A - AC | 35 | 3.51 |
| 57049 | 2000 | RONSHIMER RD | END | OLD REDWOOD HWY | 1,162 | 25 | 29,050 | L - Local (7) | A - AC | 10 | 0.00 |
| 56133 | 3000 | ROSE AVE | HIGHLANDS BLVD | END | 211 | 10 | 2,110 | L - Local (7) | A - AC | 36 | 3.80 |
| 58036 | 1000 | ROSE AVE | END | MINNESOTA | 2,851 | 16 | 45,616 | L - Local (7) | A - AC | 10 | 0.00 |
| 88103 | 1000 | ROSEMARY LN | CASSANDRA WAY | ARNICA WAY | 755 | 32 | 24,160 | L - Local (7) | A - AC | 73 | 22.03 |
| 79052 | 1000 | ROSS BRANCH RD | ROSS STATION RD | END | 2,904 | 15 | 43,560 | L - Local (7) | A - AC | 24 | 0.00 |
| 56206 | 1000 | ROSS CT | LINDEN ST | END | 475 | 34 | 16,150 | L - Local (7) | A - AC | 25 | 0.00 |
| 79031B | 1000 | ROSS RD | GRATON RD / BOWEN ST | GREEN VALLEY RD | 3,279 | 26 | 85,254 | L - Local (7) | A - AC | 89 | 31.77 |
| 79031B | 1061 | ROSS RD | GREEN VALLEY RD | ROSS STATION RD | 6,600 | 20 | 132,000 | L - Local (7) | A - AC | 57 | 13.00 |
| 79051 | 1000 | ROSS STATION RD | END | DOUGLAS LN | 1,214 | 13 | 15,782 | L - Local (7) | A - AC | 17 | 0.00 |
| 79051 | 1023 | ROSS STATION RD | DOUGLAS LN | HWY 116 | 3,450 | 20 | 69,000 | L - Local (7) | A - AC | 36 | 3.94 |
| 80050 | 1000 | ROTUNDA WAY | CANYON 2 RD | END | 370 | 11 | 4,070 | L - Local (7) | A - AC | 19 | 0.00 |
| 71016 | 1000 | RUSSIAN RIVER AVE | END | MOSCOW RD | 2,482 | 12 | 29,784 | L - Local (7) | A - AC | 18 | 0.00 |
| 57072 | 1000 | RYAN LN. | METZ LN. | END | 264 | 30 | 7,920 | L - Local (7) | A - AC | 69 | 19.52 |
| 70019 | 1000 | SAINT DOROTHY AVE | REDWOOD AVE | MCCOLLISTER AVE | 1,426 | 11 | 15,686 | L - Local (7) | A - AC | 17 | 0.00 |
| 60008 | 1000 | SALMON CREEK RD | END | FITZPATRICK LN | 6,864 | 14 | 96,096 | L - Local (7) | A - AC | 14 | 0.00 |
| 60008 | 1130 | SALMON CREEK RD | FITZPATRICK LN | TANNERY CREEK RD | 8,501 | 18 | 153,018 | L - Local (7) | A - AC | 34 | 3.08 |

| Street ID | Section ID | Road Name | From | To | Length | Width | Area | Functional Class | Surface Type | Current PCI | Remaining Life |
|-----------|------------|-------------------|---------------------------------|---------------------------------|--------|-------|---------|---------------------------|--------------|-------------|----------------|
| 60008 | 1291 | SALMON CREEK RD | TANNERY CREEK RD | BODEGA HWY | 4,330 | 18 | 77,940 | L - Local (7) | A - AC | 9 | 0.00 |
| 47001 | 1000 | SAN ANTONIO RD | D ST | I ST | 9,082 | 25 | 227,050 | L - Local (7) | A - AC | 13 | 0.00 |
| 47001 | 1172 | SAN ANTONIO RD | I STREET | SAN ANTONIO RD (T-INTERSECTION) | 9,082 | 24 | 217,968 | L - Local (7) | O - AC/AC | 8 | 0.00 |
| 47001 | 1344 | SAN ANTONIO RD | SAN ANTONIO RD (T-INTERSECTION) | CDS | 2,369 | 16 | 37,904 | L - Local (7) | C - AC/PCC | 77 | 27.72 |
| 47009 | 2000 | SAN ANTONIO RD | MARIN COUNTY | SAN ANTONIO RD | 106 | 32 | 3,392 | L - Local (7) | A - AC | 73 | 24.35 |
| 56151 | 1000 | SAN CARLOS DR | SAN GABRIAL DR | END | 792 | 34 | 26,928 | L - Local (7) | A - AC | 29 | 1.27 |
| 78032 | 1000 | SAN CLEMENTE DR | SANTA BARBARA DR | MORAGA DR | 1,214 | 33 | 40,062 | L - Local (7) | O - AC/AC | 91 | 43.21 |
| 78034 | 1000 | SAN DOMINGO DR | ELSINORE WAY | MORAGA DR | 1,373 | 33 | 45,309 | L - Local (7) | O - AC/AC | 93 | 50.49 |
| 56142 | 1000 | SAN GABRIAL DR | SAN CARLOS DR | RIVERSIDE DR | 950 | 35 | 33,250 | L - Local (7) | A - AC | 10 | 0.00 |
| 56135 | 1000 | SAN JACINTO DR | EL DORADO DR | ANZA DR | 475 | 34 | 16,150 | L - Local (7) | A - AC | 7 | 0.00 |
| 56135 | 1009 | SAN JACINTO DR | ANZA DR | SAN RAMON DR | 475 | 34 | 16,150 | L - Local (7) | O - AC/AC | 38 | 5.31 |
| 55018 | 1000 | SAN LUIS RD | HWY 12 | END | 1,426 | 18 | 25,668 | L - Local (7) | A - AC | 5 | 0.00 |
| 56152 | 1000 | SAN RAMON DR | SAN CARLOS DR | PM 10.02 | 106 | 35 | 3,710 | L - Local (7) | A - AC | 34 | 3.05 |
| 56152 | 1002 | SAN RAMON DR | PM 10.02 | RIVERSIDE DR | 581 | 34 | 19,754 | L - Local (7) | A - AC | 21 | 0.00 |
| 56138 | 1000 | SAN SIMEON DR | EL DORADO DR | END | 106 | 35 | 3,710 | L - Local (7) | A - AC | 60 | 14.50 |
| 60036 | 1000 | SANDERLING CT | HERON DR | END | 528 | 38 | 20,064 | L - Local (7) | A - AC | 65 | 17.25 |
| 69010 | 2000 | SANDERS RD | KENNEDY RD | WATERROUGH RD | 4,963 | 19 | 94,297 | L - Local (7) | A - AC | 11 | 0.00 |
| 89012 | 1000 | SANDERS RD | WINDSOR RD | END | 3,746 | 18 | 67,428 | L - Local (7) | A - AC | 33 | 2.73 |
| 61043 | 1000 | SANDPIPER CT | WHALESHIP RD | 349' E/O WHALESHIP RD | 349 | 17 | 5,933 | L - Local (7) | A - AC | 56 | 12.96 |
| 79015 | 1000 | SANFORD RD | OCCIDENTAL RD | HALL RD | 4,699 | 32 | 150,368 | L - Local (7) | A - AC | 35 | 3.30 |
| 78029 | 1009 | SANTA ANA DR | S.R. CITY LIMITS | MORAGA DR | 1,901 | 33 | 62,733 | L - Local (7) | A - AC | 72 | 21.41 |
| 78030 | 1000 | SANTA BARBARA DR | SANTA ANA DR | MORAGA DR | 1,584 | 33 | 52,272 | L - Local (7) | O - AC/AC | 93 | 50.49 |
| 78031 | 1000 | SANTA CATALINA WY | SANTA BARBARA DR | MORAGA DR | 581 | 33 | 19,173 | L - Local (7) | A - AC | 92 | 33.06 |
| 71026 | 1000 | SANTA CLARA AVE | DUNCAN RD | END | 1,690 | 11 | 18,590 | L - Local (7) | A - AC | 15 | 0.00 |
| 7802 | 1001 | SANTA ROSA AVE | ROBERTS LAKE RD | HORN AVE | 1,426 | 64 | 91,264 | MaC - Major Collector (5) | O - AC/AC | 74 | 17.53 |
| 7802 | 1028 | SANTA ROSA AVE | HORN AVE | TODD RD | 4,171 | 50 | 208,550 | MiA - Minor Arterial (4) | O - AC/AC | 79 | 21.22 |
| 7802 | 1107 | SANTA ROSA AVE | TODD ROAD | EAST ROBLES AVE | 2,693 | 76 | 204,668 | MiA - Minor Arterial (4) | O - AC/AC | 70 | 16.50 |
| 7802 | 1158 | SANTA ROSA AVE | EAST ROBLES AVE | CITY OF SANTA ROSA | 2,693 | 76 | 204,668 | MiA - Minor Arterial (4) | O - AC/AC | 71 | 17.07 |
| 81012 | 1000 | SANTA ROSA AVE | OLD MONTE RIO RD | DUNCAN RD | 2,429 | 12 | 29,148 | L - Local (7) | A - AC | 14 | 0.00 |
| 68061A | 1000 | SCENIC AVE | ARLINGTON AVE | STONY POINT RD | 3,696 | 20 | 73,920 | L - Local (7) | A - AC | 11 | 0.00 |
| 68061A | 1070 | SCENIC AVE | STONY POINT RD | LANGNER AVE | 4,594 | 20 | 91,880 | L - Local (7) | A - AC | 16 | 0.00 |
| 68061A | 1157 | SCENIC AVE | LANGNER AVE | SOUTH MOORLAND AVE | 2,534 | 20 | 50,680 | L - Local (7) | A - AC | 16 | 0.00 |
| 80002 | 1000 | SCENIC DR | CANYON RD | END PAVED RD | 739 | 14 | 10,346 | L - Local (7) | A - AC | 29 | 1.35 |
| 80002 | 1067 | SCENIC DR | HILLSIDE DR | RIVER RD | 2,006 | 10 | 20,060 | L - Local (7) | A - AC | 12 | 0.00 |

| Street ID | Section ID | Road Name | From | To | Length | Width | Area | Functional Class | Surface Type | Current PCI | Remaining Life |
|-----------|------------|-------------------|-----------------------------------|-----------------------------------|--------|-------|---------|---------------------------|--------------|-------------|----------------|
| 69003 | 1000 | SCHAEFFER RD | CANFIELD RD | CUNNINGHAM RD | 6,706 | 20 | 134,120 | L - Local (7) | A - AC | 35 | 3.54 |
| 55057 | 1000 | SHELLEVILLE RD | EIGHTH ST EAST | BEGIN IMPROVED SECTION / PM 10.36 | 1,901 | 15 | 28,515 | L - Local (7) | A - AC | 6 | 0.00 |
| 55057 | 1036 | SHELLEVILLE RD | BEGIN IMPROVED SECTION / PM 10.36 | EIGHTH ST EAST | 634 | 28 | 17,752 | L - Local (7) | A - AC | 56 | 12.37 |
| 09037 | 1000 | SCHOOL HOUSE LANE | END | STATE HWY 128 | 317 | 33 | 10,461 | L - Local (7) | A - AC | 35 | 3.31 |
| 56199 | 1000 | SCHOOL ST | ARBOR AVE | END | 686 | 34 | 23,324 | L - Local (7) | A - AC | 15 | 0.00 |
| 60002 | 2000 | SCHOOL ST | END | HWY 1 | 792 | 14 | 11,088 | L - Local (7) | A - AC | 3 | 0.00 |
| 68019 | 1000 | SCHOOL ST | WEST SIERRA AVE | COTATI CITY LIMITS | 1,465 | 25 | 36,625 | L - Local (7) | A - AC | 11 | 0.00 |
| 66064 | 1000 | SCHULTZ RD | BRISTOL RD | LAWNDALE RD | 6,547 | 10 | 65,470 | L - Local (7) | O - AC/AC | 96 | 38.38 |
| 56223 | 1000 | SCHUMANN CT | RAILROAD AVE | END | 370 | 35 | 12,950 | L - Local (7) | A - AC | 22 | 0.00 |
| 60015 | 1000 | SCOTT-ROBIN RD | FREESTONE FLAT RD | END | 1,337 | 12 | 16,044 | L - Local (7) | A - AC | 8 | 0.00 |
| 79020 | 1000 | SCOTTS RT-OF-WAY | HWY 116 | END | 2,218 | 25 | 55,450 | L - Local (7) | O - AC/AC | 26 | 0.40 |
| 70005 | 1000 | SCOUT CAMP RD | END | BOHEMIAN HIGHWAY | 1,320 | 9 | 11,880 | L - Local (7) | O - AC/AC | 42 | 7.13 |
| 60026 | 1000 | SEA WAY | END | MAINSAIL DR | 2,957 | 40 | 118,280 | L - Local (7) | A - AC | 57 | 12.99 |
| 60026 | 1056 | SEA WAY | MAINSAIL DR | CUTLASS CT | 845 | 22 | 18,590 | L - Local (7) | A - AC | 28 | 0.96 |
| 60081 | 1000 | SEAEAGLE LOOP | SEA EAGLE LOOP SOUTH | OSPREY DR | 2,437 | 28 | 68,236 | L - Local (7) | A - AC | 79 | 25.77 |
| 58008 | 1000 | SEAVEY LN | SEAVEY RD | END | 2,798 | 10 | 27,980 | L - Local (7) | A - AC | 14 | 0.00 |
| 58006 | 1000 | SEAVEY RD | END CO MAINTAINED | SPRING HILL RD | 4,668 | 15 | 70,020 | L - Local (7) | A - AC | 12 | 0.00 |
| 8102B | 1234 | SEAVIEW RD | FORT ROSS RD | CLINT WAY | 9,979 | 20 | 204,279 | MiC - Minor Collector (6) | A - AC | 28 | 0.54 |
| 8102B | 1423 | SEAVIEW RD | CLINT WAY | TIMBER COVER RD | 8,078 | 19 | 153,482 | MiC - Minor Collector (6) | A - AC | 37 | 2.40 |
| 8102B | 1576 | SEAVIEW RD | TIMBER COVE RD | KRUSE RANCH RD / HAUSER BRIDGE RD | 17,846 | 20 | 356,920 | MiC - Minor Collector (6) | A - AC | 13 | 0.00 |
| 56086 | 1000 | SECOND AVE | THOMSON AVE | BAINES AVE | 739 | 25 | 18,475 | L - Local (7) | A - AC | 5 | 0.00 |
| 70009 | 5000 | SECOND ST | MAIN ST | END | 264 | 21 | 5,544 | L - Local (7) | A - AC | 16 | 0.00 |
| 71018 | 4000 | SECOND ST | EAST ST | RUSSIAN RIVER AVE | 211 | 15 | 3,165 | L - Local (7) | A - AC | 24 | 0.00 |
| 79065 | 3000 | SECOND ST | HWY 116 | CENTER ST | 370 | 21 | 7,770 | L - Local (7) | A - AC | 22 | 0.00 |
| 88010 | 2000 | SECOND ST | C ST | RIVER RD | 634 | 22 | 13,948 | L - Local (7) | A - AC | 19 | 0.00 |
| 79088 | 1000 | SELVAGE RD | OLIVET RD. | END | 634 | 21 | 13,314 | L - Local (7) | A - AC | 37 | 4.26 |
| 70024 | 1000 | SEQUOIA AVE | TOWER RD | REDWOOD AVE | 1,320 | 12 | 15,840 | L - Local (7) | A - AC | 18 | 0.00 |
| 80015 | 1000 | SEQUOIA RD | WESTSIDE RD | END | 1,742 | 13 | 22,646 | L - Local (7) | A - AC | 35 | 3.59 |
| 80060 | 2000 | SEQUOIA RD | CANYON 7 RD | CANYON 6 RD | 950 | 11 | 10,450 | L - Local (7) | A - AC | 13 | 0.00 |
| 56212 | 1000 | SERPILIO DR | ARBOR AVE | END | 528 | 35 | 18,480 | L - Local (7) | A - AC | 13 | 0.00 |
| 66067 | 1000 | SERRES RD | END | HWY 12 | 1,426 | 22 | 31,372 | L - Local (7) | A - AC | 11 | 0.00 |
| 55037 | 1000 | SEVENTH ST EAST | DENMARK ST | LOVALL VALLEY RD | 5,227 | 18 | 94,086 | MaC - Major Collector | A - AC | 7 | 0.00 |

| Street ID | Section ID | Road Name | From | To | Length | Width | Area | Functional Class (5) | Surface Type | Current PCI | Remaining Life |
|-----------|------------|-------------------|---------------------|--------------------------|--------|-------|---------|------------------------------|--------------|----------------|-------------------|
| 55037 | 1099 | SEVENTH ST EAST | LOVALL VALLEY RD | END | 1,100 | 19 | 20,900 | L - Local (7) | A - AC | 16 | 0.00 |
| 69041 | 1000 | SEXTON RD | BURNSIDE RD | WEST SEXTON RD | 4,594 | 24 | 110,256 | L - Local (7) | A - AC | 12 | 0.00 |
| 69041 | 1087 | SEXTON RD | WEST SEXTON RD | BODEGA HWY | 2,640 | 24 | 63,360 | L - Local (7) | A - AC | 12 | 0.00 |
| 69043 | 1000 | SEXTONVIEW RD | WEST SEXTON RD | END | 581 | 10 | 5,810 | L - Local (7) | A - AC | 12 | 0.00 |
| 70137 | 1000 | SHADY DR | SUNNY DR | OUTLET DR | 370 | 17 | 6,290 | L - Local (7) | A - AC | 20 | 0.00 |
| 55019 | 1000 | SHAINSKY RD | HWY 12 | EAST WATMAUGH RD | 1,320 | 20 | 26,400 | L - Local (7) | A - AC | 12 | 0.00 |
| 55020 | 2000 | SHAINSKY RD | HWY 12 | SHAINSKY RD | 317 | 13 | 4,121 | L - Local (7) | A - AC | 21 | 0.00 |
| 87004 | 2000 | SHARP RD | PETRIFIED FOREST RD | END | 6,917 | 16 | 110,672 | L - Local (7) | A - AC | 5 | 0.00 |
| 87005 | 1000 | SHARP RD | PETRIFIED FOREST | SHARPE RD | 264 | 25 | 6,600 | L - Local (7) | A - AC | 10 | 0.00 |
| 76014 | 1000 | SHAW AVE | LOS GUILICOS | STATE HWY 12 | 1,056 | 26 | 27,456 | L - Local (7) | A - AC | 38 | 4.55 |
| 61036 | 1000 | SHAW CT | BAY FLAT RD | END | 106 | 62 | 6,572 | L - Local (7) | A - AC | 94 | 33.69 |
| 58049 | 1000 | SHELINA VISTA WAY | MIDDLE TWO ROCK RD | END | 1,531 | 22 | 33,682 | L - Local (7) | A - AC | 70 | 22.60 |
| 79026 | 1000 | SHIRLEY ST | BOWEN ST | EDISON ST | 370 | 32 | 11,840 | L - Local (7) | A - AC | 12 | 0.00 |
| 79026 | 1007 | SHIRLEY ST | EDISON ST | BRUSH ST | 370 | 12 | 4,440 | L - Local (7) | A - AC | 89 | 31.81 |
| 79026 | 1014 | SHIRLEY ST | BRUSH ST | CECILE ST | 210 | 30 | 6,300 | L - Local (7) | A - AC | 53 | 11.09 |
| 79047 | 2000 | SHOOK RD | ROSS RD | SHOOK RD | 422 | 17 | 7,174 | L - Local (7) | A - AC | 17 | 0.00 |
| 79048 | 1000 | SHOOK RD | END | SHOOK RD | 317 | 17 | 5,389 | L - Local (7) | A - AC | 13 | 0.00 |
| 56088 | 1000 | SIERRA DR | W. THOMSON AVE | HWY 12 | 1,426 | 17 | 24,242 | L - Local (7) | A - AC | 16 | 0.00 |
| 61039 | 1000 | SIERRA GRANDE DR | SOUOTH END | NORTH END | 3,168 | 22 | 71,544 | L - Local (7) | A - AC | 51 | 10.10 |
| 56059 | 1000 | SIESTA WAY | HWY 12 | BARCELONA DR | 686 | 24 | 16,464 | L - Local (7) | A - AC | 12 | 0.00 |
| 56059 | 1013 | SIESTA WAY | BARCELONA DR | END | 1,162 | 24 | 27,888 | L - Local (7) | A - AC | 19 | 0.00 |
| 89011 | 997 | SILK RD | END | WINDSOR RD | 3,062 | 14 | 42,868 | L - Local (7) | A - AC | 17 | 0.00 |
| 55022 | 1000 | SILVA RD | EAST WATMAUGH RD | PERU RD | 1,162 | 26 | 30,212 | L - Local (7) | A - AC | 55 | 12.61 |
| 71040 | 1000 | SILVIA DR | AUSTIN CREEK RD | END | 3,010 | 18 | 54,180 | L - Local (7) | A - AC | 10 | 0.00 |
| 81001 | 1000 | SIRI RD | END | DUNCAN RD | 3,749 | 10 | 37,490 | L - Local (7) | A - AC | 20 | 0.00 |
| 56130 | 1000 | SIXTH AVE | VALLEJO AVE | BAINES AVE | 422 | 23 | 9,706 | L - Local (7) | A - AC | 14 | 0.00 |
| 71022 | 1000 | SIXTH ST | END | WILLOW WAY | 211 | 21 | 4,431 | L - Local (7) | A - AC | 19 | 0.00 |
| 45006 | 1000 | SKAGGS ISLAND RD | END | RR CROSSING | 5,227 | 20 | 104,540 | L - Local (7) | A - AC | 16 | 0.00 |
| 45006 | 1099 | SKAGGS ISLAND RD | RR CROSSING | RAMAL RD | 2,270 | 20 | 45,400 | L - Local (7) | A - AC | 34 | 2.96 |
| 4501 | 1000 | SKAGGS ISLAND RD | NAPA COUNTY LINE | ENTR NAVAL RESERVATIO | 317 | 32 | 10,144 | L - Local (7) | A - AC | 23 | 0.00 |
| 57029 | 1000 | SKILLMAN LN | BODEGA AVE | LIBERTY RD | 1,267 | 22 | 27,874 | MaC - Major Collector (5) | O - AC/AC | 70 | 17.38 |
| 57029 | 1024 | SKILLMAN LN | LIBERTY RD | THOMPSON LN | 5,333 | 26 | 138,658 | MaC - Major Collector (5) | O - AC/AC | 54 | 9.51 |
| 57029 | 1125 | SKILLMAN LN | THOMPSON LN | MARSHALL AVE | 4,330 | 26 | 112,580 | MaC - Major Collector (5) | O - AC/AC | 74 | 17.49 |

| Street ID | Section ID | Road Name | From | To | Length | Width | Area | Functional Class | Surface Type | Current PCI | Remaining Life |
|-----------|------------|--------------------|----------------------------------|----------------------------------|--------|-------|---------|---------------------------|--------------|-------------|----------------|
| 57029 | 1207 | SKILLMAN LN | MARSHALL AVE | PETALUMA BLVD NO | 2,534 | 24 | 60,816 | MaC - Major Collector (5) | O - AC/AC | 75 | 18.28 |
| 67019 | 1000 | SKYE AVE | END | INVERNESS AVE | 370 | 23 | 8,510 | L - Local (7) | A - AC | 6 | 0.00 |
| 89091 | 1000 | SKYLANE BLVD | AIRPORT BLVD | ENTER TOWN WINDSOR | 3,485 | 40 | 139,400 | L - Local (7) | A - AC | 27 | 0.68 |
| 80033 | 1000 | SKYLINE RD | WESTSIDE AVE | END | 1,162 | 9 | 10,458 | L - Local (7) | A - AC | 20 | 0.00 |
| 56227 | 1000 | SLEEPY HOLLOW CT | PETALUMA AVE | END | 898 | 24 | 21,552 | L - Local (7) | A - AC | 9 | 0.00 |
| 7903A | 1000 | SLUSSER RD | RIVER RD | MARK WEST CREEK (SOUTH ABUTMENT) | 792 | 33 | 26,136 | L - Local (7) | O - AC/AC | 80 | 35.39 |
| 7903A | 1017 | SLUSSER RD | MARK WEST CREEK (NORTH ABUTMENT) | LAUGHLIN RD | 5,280 | 22 | 116,160 | L - Local (7) | A - AC | 62 | 15.92 |
| 7903A | 1117 | SLUSSER RD | LAUGHLIN RD | WINDSOR RD | 3,790 | 23 | 87,170 | L - Local (7) | A - AC | 70 | 21.93 |
| 61035 | 1000 | SMITH BROTHERS RD | STATE HWY 1 | STATE HWY 1 | 1,742 | 32 | 55,744 | L - Local (7) | A - AC | 30 | 1.55 |
| 68025 | 1249 | SNYDER LN | R.P. CITY LIMIT | MOUNTAIN VIEW AVE | 2,693 | 40 | 107,720 | MaC - Major Collector (5) | O - AC/AC | 58 | 11.27 |
| 68025 | 1290 | SNYDER LN | MOUNTAIN VIEW AVE | PETALUMA HILL RD | 920 | 38 | 34,960 | MaC - Major Collector (5) | O - AC/AC | 70 | 16.39 |
| 66035 | 1000 | SOBRE VISTA CT | END | SOBRE VISTA RD | 495 | 19 | 9,405 | L - Local (7) | A - AC | 0 | 0.00 |
| 66034 | 1000 | SOBRE VISTA RD | END | ARNOLD DR | 5,782 | 19 | 109,858 | L - Local (7) | O - AC/AC | 20 | 0.00 |
| 03001 | 1000 | SODA SPRINGS RD | ANNAPOLIS RD | END | 5,544 | 21 | 116,424 | L - Local (7) | A - AC | 67 | 18.35 |
| 56022 | 1000 | SOLANO AVE | CARRIGER RD | ARNOLD DR | 4,171 | 20 | 83,420 | L - Local (7) | A - AC | 18 | 0.00 |
| 56022 | 1079 | SOLANO AVE | ARNOLD DR | RIVERSIDE DR | 2,482 | 22 | 54,604 | L - Local (7) | A - AC | 89 | 30.47 |
| 56202 | 1000 | SOLANO CT | END | SOLANO AVE | 528 | 32 | 16,896 | L - Local (7) | A - AC | 22 | 0.00 |
| 80084 | 1000 | SOLARIDGE | END | STATE HWY 116 | 1,426 | 15 | 21,390 | L - Local (7) | A - AC | 12 | 0.00 |
| 88009 | 1000 | SOMERS ST | END | RIVER RD | 1,109 | 27 | 29,943 | L - Local (7) | A - AC | 27 | 0.67 |
| 79022 | 1000 | SONOMA AVE | SONOMA AVE | STATE HIGHWAY 116 | 1,267 | 20 | 25,340 | L - Local (7) | A - AC | 22 | 0.00 |
| 79023 | 2000 | SONOMA AVE | SONOMA AVE | GRATON RD | 422 | 20 | 8,440 | L - Local (7) | A - AC | 15 | 0.00 |
| 66102 | 1000 | SONOMA GLEN CIRCLE | ARNOLD DR | SONOMA GLEN CIRCLE | 1,320 | 32 | 42,240 | L - Local (7) | A - AC | 27 | 0.60 |
| 57035 | 1000 | SONOMA MTN RD | ADOBE RD | NARROW SECTION AT CURVE | 6,811 | 22 | 149,842 | L - Local (7) | A - AC | 46 | 8.02 |
| 57035 | 1129 | SONOMA MTN RD | NARROW SECTION AT CURVE | HARD LEFT / ROAD NARROWS | 9,451 | 20 | 189,020 | L - Local (7) | A - AC | 41 | 5.83 |
| 57035 | 1308 | SONOMA MTN RD | HARD LEFT / ROAD NARROWS | END / LOCKED GATE | 13,992 | 14 | 195,888 | L - Local (7) | A - AC | 29 | 1.18 |
| 66060 | 2000 | SONOMA MTN RD | BENNETT VALLEY RD | LA PAZ LN | 5,808 | 25 | 145,200 | L - Local (7) | A - AC | 83 | 28.19 |
| 66060 | 2110 | SONOMA MTN RD | LA PAZ LN | PRESSLEY RD | 5,755 | 24 | 138,120 | L - Local (7) | O - AC/AC | 86 | 41.68 |
| 66060 | 2219 | SONOMA MTN RD | PRESSLEY RD | SONOMA RIDGE RD | 5,069 | 19 | 96,311 | L - Local (7) | O - AC/AC | 87 | 34.30 |
| 66060 | 2325 | SONOMA MTN RD | SONOMA RIDGE RD | MOUNTAIN MEADOW LN | 6,125 | 16 | 98,000 | L - Local (7) | A - AC | 14 | 0.00 |

| Street ID | Section ID | Road Name | From | To | Length | Width | Area | Functional Class | Surface Type | Current PCI | Remaining Life |
|-----------|------------|---------------------|------------------------|---|--------|-------|---------|---------------------------|--------------|-------------|----------------|
| 66060 | 2441 | SONOMA MTN RD | MOUNTAIN MEADOW LN | ENTERPRISE RD | 6,547 | 17 | 107,973 | L - Local (7) | A - AC | 28 | 0.84 |
| 66060 | 2610 | SONOMA MTN RD | ENTERPRISE RD | WARM SPRINGS RD | 8,342 | 16 | 136,798 | L - Local (7) | A - AC | 10 | 0.00 |
| 55003 | 1000 | SOUTH CENTRAL AVE | DALE AVE | STATE HIGHWAY 12 | 2,165 | 15 | 32,475 | L - Local (7) | A - AC | 7 | 0.00 |
| 55003 | 1041 | SOUTH CENTRAL AVE | STATE HIGHWAY 12 | KNOB HILL RD | 2,112 | 13 | 27,456 | L - Local (7) | A - AC | 8 | 0.00 |
| 56004 | 1000 | SOUTH ELY RD | BROWNS LANE | PETALUMA CITY LIMITS | 5,597 | 22 | 123,134 | L - Local (7) | A - AC | 7 | 0.00 |
| 99022A | 1100 | SOUTH FITCH MTN RD | LV HLDSBG LIMITS | NORTH FITCH MTN RD | 6,494 | 20 | 129,880 | MaC - Major Collector (5) | O - AC/AC | 93 | 29.67 |
| 60029 | 2000 | SOUTH HARBOR WAY/EB | HERON DR | HWY 1 | 370 | 21 | 7,770 | L - Local (7) | A - AC | 38 | 4.60 |
| 68095 | 1000 | SOUTH MOORLAND AVE | SCENIC AVE | ENTER CALTRANS ROW (300 FT S/O TODD RD) | 3,590 | 25 | 89,750 | L - Local (7) | A - AC | 23 | 0.00 |
| 70069 | 1000 | SOUTH ST | ALTA WAY | VINE ST | 106 | 11 | 1,166 | L - Local (7) | A - AC | 41 | 6.01 |
| 56240 | 951 | SOUTH TEMELC CIR | HERMOSA PKWY | TEMELEC CIR | 2,693 | 32 | 86,176 | L - Local (7) | A - AC | 17 | 0.00 |
| 80089B | 1154 | SOUTHERN AVE | WESTERN AVE | END | 845 | 21 | 17,745 | L - Local (7) | A - AC | 16 | 0.00 |
| 69015 | 1000 | SPARKES RD | BAKER LN | HWY 116 | 4,224 | 20 | 84,480 | L - Local (7) | A - AC | 13 | 0.00 |
| 55026 | 1000 | SPECHT RD | HWY 12 | END | 1,400 | 19 | 26,600 | L - Local (7) | A - AC | 44 | 7.00 |
| 79104 | 982 | SPEER RANCH RD | MIRABEL RD | END | 1,109 | 36 | 39,924 | L - Local (7) | A - AC | 16 | 0.00 |
| 77018 | 1014 | SPEERS RD | LV SRO LIMITS | SPEERS RD | 635 | 22 | 13,970 | L - Local (7) | A - AC | 9 | 0.00 |
| 77019 | 2000 | SPEERS RD | SPEERS RD TURN | BENJAMINS RD | 686 | 20 | 13,720 | L - Local (7) | A - AC | 5 | 0.00 |
| 97002 | 1000 | SPENCER LN | FRANZ VALLEY RD | BRIDGE / BIDWELL CREEK | 3,062 | 20 | 61,240 | L - Local (7) | A - AC | 26 | 0.29 |
| 97002 | 1058 | SPENCER LN | BRIDGE / BIDWELL CREEK | HWY 128 | 4,277 | 19 | 81,263 | L - Local (7) | A - AC | 6 | 0.00 |
| 56010 | 1000 | SPERRING RD | END | MOCABEE RD | 845 | 13 | 10,985 | L - Local (7) | A - AC | 16 | 0.00 |
| 56010 | 1016 | SPERRING RD | MOCABEE RD | ARNOLD DR | 3,168 | 16 | 50,688 | L - Local (7) | A - AC | 19 | 0.00 |
| 58017 | 1000 | SPRAUER RD | MCBROWN RD | CENTER RD | 4,910 | 18 | 88,380 | L - Local (7) | A - AC | 12 | 0.00 |
| 56156 | 1000 | SPRING DR | GROVE ST | PM 10.10 | 720 | 22 | 15,840 | L - Local (7) | A - AC | 14 | 0.00 |
| 56156 | 1010 | SPRING DR | PM 10.10 | GROVE ST | 2,904 | 23 | 66,792 | L - Local (7) | A - AC | 6 | 0.00 |
| 5705B | 1000 | SPRING HILL RD | BODEGA AVE | SEAVEY RD | 5,175 | 28 | 144,900 | L - Local (7) | O - AC/AC | 96 | 38.38 |
| 5705B | 1099 | SPRING HILL RD | SEAVEY RD | PURVINE RD | 5,861 | 29 | 169,969 | L - Local (7) | O - AC/AC | 96 | 38.38 |
| 5705B | 1210 | SPRING HILL RD | PURVINE RD | GUGLIEMETTI RD | 5,122 | 19 | 97,318 | L - Local (7) | O - AC/AC | 96 | 38.38 |
| 5705B | 1307 | SPRING HILL RD | GUGLIEMETTI RD | CHILENO VALLEY RD | 21,648 | 21 | 454,608 | L - Local (7) | O - AC/AC | 96 | 38.38 |
| 69048 | 1001 | SPRING HILL SCH RD | END | BODEGA HWY | 1,853 | 18 | 33,354 | L - Local (7) | A - AC | 12 | 0.00 |
| 56101 | 2000 | SPRING ST | BOYES BLVD | PINE AVE | 317 | 19 | 6,023 | L - Local (7) | A - AC | 11 | 0.00 |
| 99025 | 1000 | SPRING ST | END | S. FITCH MNTN RD | 600 | 19 | 11,400 | L - Local (7) | A - AC | 75 | 23.22 |
| 98001 | 1000 | SPURGEON RD | CHALK HILL RD | PCC BRIDGE | 171 | 14 | 2,394 | L - Local (7) | A - AC | 12 | 0.00 |
| 60060 | 1000 | SPYGLASS CT | SEA WAY | END | 211 | 25 | 5,275 | L - Local (7) | A - AC | 56 | 12.49 |
| 55055 | 1000 | ST GERMAIN LN | DENMARK ST | END | 211 | 24 | 5,064 | L - Local (7) | A - AC | 11 | 0.00 |

| Street ID | Section ID | Road Name | From | To | Length | Width | Area | Functional Class | Surface Type | Current PCI | Remaining Life |
|-----------|------------|--------------------|---------------------------------------|---|--------|-------|---------|---------------------------|--------------|-------------|----------------|
| 8701 | 1000 | ST HELENA RD | CALISTOGA RD | BRIDGE / MARK WEST CREEK | 5,755 | 22 | 126,610 | L - Local (7) | O - AC/AC | 27 | 0.72 |
| 8701 | 1109 | ST HELENA RD | BRIDGE / MARK WEST CREEK | HILLSIDE BRIDGE (PM 14.75) | 19,325 | 20 | 386,500 | L - Local (7) | O - AC/AC | 28 | 1.11 |
| 8701 | 1475 | ST HELENA RD | HILLSIDE BRIDGE | NAPA COUNTY LINE | 10,930 | 21 | 229,530 | L - Local (7) | A - AC | 17 | 0.00 |
| 69029 | 1000 | ST HELENA WAY | END | FIRCREST RD | 477 | 24 | 11,448 | L - Local (7) | A - AC | 16 | 0.00 |
| 56241 | 1000 | ST JAMES DR | SOUTH TEMELEC CIR | SOUTH TEMELEC CIR | 1,056 | 32 | 33,792 | L - Local (7) | A - AC | 39 | 4.82 |
| 88026 | 1000 | ST JAMES DR | OLD REDWOOD HWY | LONDONBERRY DR | 1,584 | 42 | 66,528 | L - Local (7) | A - AC | 16 | 0.00 |
| 56243 | 1000 | ST PATRICK CT | END | AVENIDA SABASTIANI | 158 | 32 | 5,056 | L - Local (7) | A - AC | 51 | 10.24 |
| 58001 | 1000 | STADLER LN | END | EASTMAN LN | 3,379 | 13 | 43,927 | L - Local (7) | A - AC | 13 | 0.00 |
| 68152 | 1000 | STANDISH AVE | TODD RD | WEST ROBLES AVE | 2,587 | 37 | 95,719 | MaC - Major Collector (5) | A - AC | 56 | 7.27 |
| 60025 | 1000 | STARBOARD CT | END | SEA WAY | 397 | 38 | 15,086 | L - Local (7) | A - AC | 42 | 6.19 |
| 89014 | 1000 | STARR RD | MARK WEST STATION RD | 90-DEGREE TURN / RCP X-CULVERT | 5,386 | 20 | 107,720 | L - Local (7) | A - AC | 28 | 0.96 |
| 89014 | 1102 | STARR RD | (1ST) 90-DEGREE TURN / RCP X-CULVERT | (4TH) 90-DEGREE TURN | 5,069 | 18 | 91,242 | L - Local (7) | A - AC | 27 | 0.62 |
| 89014 | 1198 | STARR RD | (4TH) 90-DEGREE TURN | REIMAN LN | 2,640 | 19 | 50,160 | L - Local (7) | A - AC | 9 | 0.00 |
| 70083 | 1000 | STARRETT HILL DR | MOSCOW RD | MAIN ST | 5,280 | 12 | 63,360 | L - Local (7) | A - AC | 42 | 6.44 |
| 71008A | 1000 | STEELHEAD BLVD | END | MOSCOW RD | 579 | 32 | 18,528 | L - Local (7) | A - AC | 19 | 0.00 |
| 71008B | 2000 | STEELHEAD BLVD | STEELHEAD BLVD (T-INTERSECTION) | END | 211 | 20 | 4,220 | L - Local (7) | A - AC | 35 | 3.29 |
| 70103 | 1000 | STEPS RD | END | ACREAGE LN | 1,056 | 8 | 8,448 | L - Local (7) | A - AC | 25 | 0.00 |
| 0001A | 1000 | STEWARTS PT SKG SP | HWY 1 | BEGIN BRIDGE 20C-221 / GUALALA RIVER | 13,253 | 18 | 238,554 | MaC - Major Collector (5) | A - AC | 20 | 0.00 |
| 0001A | 1255 | STEWARTS PT SKG SP | END BRIDGE 20C-221 / GUALALA RIVER | CATTLEGUARD | 5,122 | 20 | 102,440 | MaC - Major Collector (5) | A - AC | 26 | 0.15 |
| 0001A | 1352 | STEWARTS PT SKG SP | CATTLEGUARD | TIN BARN RD | 5,245 | 23 | 120,635 | MaC - Major Collector (5) | A - AC | 20 | 0.00 |
| 0001A | 1450 | STEWARTS PT SKG SP | TIN BARN RD | ONE LANE BRIDGE | 8,320 | 26 | 216,320 | MaC - Major Collector (5) | A - AC | 21 | 0.00 |
| 0001A | 1606 | STEWARTS PT SKG SP | END BRIDGE | ANNAPOLIS RD | 2,875 | 24 | 69,000 | MaC - Major Collector (5) | A - AC | 20 | 0.00 |
| 0001B | 1675 | STEWARTS PT SKG SP | ANNAPOLIS RD | BRIDGE 20C-142 CONCRETE SLAB | 2,875 | 24 | 69,000 | MaC - Major Collector (5) | A - AC | 68 | 10.85 |
| 0001B | 1714 | STEWARTS PT SKG SP | BRIDGE 20C-142 CONCRETE SLAB | SIDEHILL VIADUCT 20C-143 / STEEL RAIL | 14,573 | 26 | 378,898 | MaC - Major Collector (5) | A - AC | 62 | 8.79 |
| 0001B | 1990 | STEWARTS PT SKG SP | SIDEHILL VIADUCT 20C-143 / STEEL RAIL | BEGIN CONC BRIDGE 20C-144 / HOUSE CREEK | 19,483 | 28 | 545,524 | MaC - Major Collector (5) | A - AC | 77 | 14.44 |

| Street ID | Section ID | Road Name | From | To | Length | Width | Area | Functional Class | Surface Type | Current PCI | Remaining Life |
|-----------|------------|--------------------|---------------------------------------|---|--------|-------|---------|---------------------------|--------------|-------------|----------------|
| 0001B | 2361 | STEWARTS PT SKG SP | END CONC BRIDGE 20C-144 / HOUSE CREEK | SIDEHILL VIADUCT 20C-531 / STEEL RAIL | 15,682 | 24 | 376,368 | MaC - Major Collector (5) | A - AC | 75 | 13.58 |
| 0001B | 2658 | STEWARTS PT SKG SP | SIDEHILL VIADUCT 20C-531 / STEEL RAIL | CATTLE GUARD, PM 30.18 | 19,008 | 27 | 513,216 | MaC - Major Collector (5) | A - AC | 64 | 9.45 |
| 0001B | 3018 | STEWARTS PT SKG SP | CATTLE GUARD, PM 30.18 | SIDEHILL VIADUCT 20C-531 / STEEL RAIL | 16,685 | 27 | 450,495 | MaC - Major Collector (5) | O - AC/AC | 72 | 18.52 |
| 0001C | 3334 | STEWARTS PT SKG SP | OLD SKAGGS SPRINGS RD | BEGIN BRIDGE 20C-439 / WARM SPRINGS CREEK | 4,541 | 31 | 140,771 | MaC - Major Collector (5) | O - AC/AC | 78 | 22.11 |
| 0001C | 3420 | STEWARTS PT SKG SP | BEGIN BRIDGE / WARM SPRINGS CREEK | END BRIDGE | 634 | 31 | 19,654 | MaC - Major Collector (5) | C - AC/PCC | 93 | 29.64 |
| 0001C | 3432 | STEWARTS PT SKG SP | END BRIDGE | PM MARKER (35.00) | 3,590 | 28 | 100,520 | MaC - Major Collector (5) | O - AC/AC | 77 | 21.50 |
| 0001C | 3500 | STEWARTS PT SKG SP | PM MARKER (35.00) | PM MARKER (36.00) | 5,280 | 31 | 163,680 | MaC - Major Collector (5) | O - AC/AC | 80 | 23.34 |
| 0001C | 3600 | STEWARTS PT SKG SP | PM MARKER (36.00) | PM MARKER (37.00) | 5,280 | 30 | 158,400 | MaC - Major Collector (5) | O - AC/AC | 76 | 20.89 |
| 0001C | 3700 | STEWARTS PT SKG SP | PM MARKER (37.00) | PM MARKER (38.00) | 5,280 | 32 | 168,960 | MaC - Major Collector (5) | O - AC/AC | 78 | 22.11 |
| 0001C | 3800 | STEWARTS PT SKG SP | PM MARKER (38.00) | PM MARKER (39.00) | 5,280 | 33 | 174,240 | MaC - Major Collector (5) | O - AC/AC | 70 | 17.38 |
| 0001C | 3900 | STEWARTS PT SKG SP | PM MARKER (39.00) | PM MARKER (40.00) | 5,280 | 33 | 174,240 | MaC - Major Collector (5) | O - AC/AC | 70 | 17.38 |
| 0001C | 4000 | STEWARTS PT SKG SP | PM MARKER (40.00) | PM MARKER (41.00) | 5,280 | 33 | 174,240 | MaC - Major Collector (5) | O - AC/AC | 78 | 22.11 |
| 0001C | 4100 | STEWARTS PT SKG SP | PM MARKER (41.00) | PM MARKER (42.00) | 5,280 | 33 | 174,240 | MaC - Major Collector (5) | O - AC/AC | 78 | 22.11 |
| 0001C | 4200 | STEWARTS PT SKG SP | PM MARKER (42.00) | PM MARKER (43.01) | 5,333 | 33 | 175,989 | MaC - Major Collector (5) | O - AC/AC | 86 | 26.84 |
| 0001C | 4301 | STEWARTS PT SKG SP | PM MARKER (43.01) | PM MARKER (44.00) | 5,227 | 32 | 167,264 | MaC - Major Collector (5) | O - AC/AC | 85 | 26.30 |
| 0001C | 4400 | STEWARTS PT SKG SP | PM MARKER (44.00) | OVERLOOK RD | 1,848 | 32 | 59,136 | MaC - Major Collector (5) | O - AC/AC | 91 | 28.99 |
| 0001C | 4435 | STEWARTS PT SKG SP | OVERLOOK RD | ROCKPILE RD | 2,693 | 36 | 96,948 | MaC - Major Collector (5) | O - AC/AC | 92 | 29.25 |
| 0001C | 4486 | STEWARTS PT SKG SP | ROCKPILE RD | BRIDGE 20C-151 / DRY CREEK RD | 9,821 | 31 | 304,451 | MaC - Major Collector (5) | O - AC/AC | 91 | 28.99 |
| 0001C | 4672 | STEWARTS PT SKG SP | BEGIN BRIDGE / DRY CREEK | END BRIDGE (NORTH ABUTMENT) | 211 | 31 | 6,541 | MaC - Major Collector (5) | C - AC/PCC | 92 | 29.43 |
| 88099 | 1000 | STIRRUP CT | EL MERCADO PARKWAY | END | 106 | 54 | 5,724 | L - Local (7) | A - AC | 16 | 0.00 |
| 70099 | 1000 | STOETZ LN | HARRISON GRADE RD | END | 4,594 | 16 | 73,504 | L - Local (7) | A - AC | 27 | 0.62 |

| Street ID | Section ID | Road Name | From | To | Length | Width | Area | Functional Class | Surface Type | Current PCI | Remaining Life |
|-----------|------------|------------------|---|---------------------|--------|-------|---------|---------------------------|--------------|-------------|----------------|
| 68056 | 1000 | STONE STATION RD | END | HWY 116 | 1,742 | 12 | 20,904 | L - Local (7) | A - AC | 17 | 0.00 |
| 68056 | 1033 | STONE STATION RD | HWY 116 | OLD GRAVENSTEIN HWY | 264 | 12 | 3,168 | L - Local (7) | A - AC | 9 | 0.00 |
| 68160 | 3000 | STONY GLEN LANE | GATE-GOSSAGE CHANNEL | STONY POINT RD | 2,059 | 24 | 49,416 | L - Local (7) | A - AC | 8 | 0.00 |
| 5709 | 1023 | STONY POINT RD | PETALUMA CITY LIMIT (APPX 1000 FT SE/O RAINSVILLE RD) | RAINSVILLE RD | 1,214 | 28 | 33,992 | MaC - Major Collector (5) | O - AC/AC | 83 | 25.40 |
| 5709 | 1091 | STONY POINT RD | PETALUMA CITY LIMIT | PEPPER RD | 3,115 | 40 | 124,600 | MaC - Major Collector (5) | O - AC/AC | 78 | 22.10 |
| 5709 | 1150 | STONY POINT RD | PEPPER RD | WEST RAILROAD AVE | 8,923 | 40 | 356,920 | MaC - Major Collector (5) | O - AC/AC | 76 | 20.34 |
| 5709 | 1319 | STONY POINT RD | WEST RAILROAD AVE | MECHAM RD | 7,762 | 40 | 310,480 | MaC - Major Collector (5) | O - AC/AC | 83 | 27.21 |
| 5709 | 1466 | STONY POINT RD | MECHAM RD | WEST SIERRA AVE | 5,333 | 40 | 213,320 | MaC - Major Collector (5) | O - AC/AC | 79 | 23.03 |
| 5709 | 1567 | STONY POINT RD | WEST SIERRA AVE | MADRONE AVE | 1,637 | 40 | 65,480 | MaC - Major Collector (5) | O - AC/AC | 79 | 23.03 |
| 5709 | 1597 | STONY POINT RD | MADRONE AVE | HWY 116 | 1,954 | 40 | 78,160 | MaC - Major Collector (5) | O - AC/AC | 56 | 10.37 |
| 6803 | 1990 | STONY POINT RD | HWY 116 | BEGIN PCC BRIDGE | 845 | 65 | 54,925 | MaC - Major Collector (5) | O - AC/AC | 66 | 15.20 |
| 6803 | 2006 | STONY POINT RD | BEGIN PCC BRIDGE | LOWELL AVE | 2,482 | 53 | 131,546 | MaC - Major Collector (5) | O - AC/AC | 93 | 29.64 |
| 6803 | 2053 | STONY POINT RD | LOWELL AVE | ROHNERT PK EXPY | 3,696 | 40 | 147,840 | MaC - Major Collector (5) | O - AC/AC | 94 | 39.23 |
| 6803 | 2123 | STONY POINT RD | ROHNERT PK EXPWY | WILFRED AVE | 3,696 | 38 | 140,448 | MaC - Major Collector (5) | O - AC/AC | 70 | 16.39 |
| 6803 | 2193 | STONY POINT RD | WILFRED AVE | MILLBRAE AVE | 2,270 | 38 | 86,260 | MaC - Major Collector (5) | O - AC/AC | 66 | 13.87 |
| 6803 | 2236 | STONY POINT RD | MILLBRAE AVE | TODD RD | 6,442 | 38 | 244,796 | MaC - Major Collector (5) | O - AC/AC | 74 | 19.28 |
| 6803 | 2358 | STONY POINT RD | TODD RD | BELLEUVE AVE | 5,333 | 24 | 127,992 | MaC - Major Collector (5) | O - AC/AC | 78 | 22.63 |
| 58047 | 1000 | STOWRING RD | CUL-DE-SAC | KING RD | 1,531 | 32 | 48,992 | L - Local (7) | A - AC | 35 | 3.58 |
| 80030 | 1000 | SUGARLOAF LN | HILLCREST AVE | END | 581 | 8 | 4,648 | L - Local (7) | A - AC | 15 | 0.00 |
| 79013 | 2000 | SULLIVAN RD | PURRLINGTON RD | MILL STATION RD | 528 | 20 | 10,560 | L - Local (7) | A - AC | 45 | 7.43 |
| 79014 | 1000 | SULLIVAN RD | PURRLINGTON RD | GRATON RD | 1,690 | 17 | 28,730 | L - Local (7) | A - AC | 6 | 0.00 |
| 79014 | 1032 | SULLIVAN RD | GRATON RD | GREEN VALLEY RD | 2,798 | 17 | 47,566 | L - Local (7) | A - AC | 35 | 3.54 |
| 80117 | 1000 | SUMMER CROSSING | STATE HWY 116 | END | 300 | 32 | 9,600 | L - Local (7) | A - AC | 39 | 4.82 |

| Street ID | Section ID | Road Name | From | To | Length | Width | Area | Functional Class | Surface Type | Current PCI | Remaining Life |
|-----------|------------|--------------------|--------------------------------|--------------------------------|--------|-------|---------|------------------|--------------|-------------|----------------|
| 80032B | 1000 | SUMMERHOME PARK RD | END | WOOD RETAINING WALL | 2,851 | 10 | 28,510 | L - Local (7) | A - AC | 24 | 0.00 |
| 80032B | 1054 | SUMMERHOME PARK RD | WOOD RETAINING WALL | RIVER DR | 3,696 | 15 | 55,440 | L - Local (7) | A - AC | 12 | 0.00 |
| 88135 | 1000 | SUMMERTREE LN | END | FULTON RD | 898 | 32 | 28,736 | L - Local (7) | A - AC | 60 | 15.43 |
| 80114 | 0998 | SUMMIT AVE | WOODS AVE (JUST WEST OF) | PARK AVE | 2,006 | 14 | 28,084 | L - Local (7) | A - AC | 54 | 11.50 |
| 68069 | 1000 | SUNLAND AVE | WILFRED AVE | MILBRAE AVE | 2,270 | 20 | 45,400 | L - Local (7) | A - AC | 8 | 0.00 |
| 68070 | 2000 | SUNLAND AVE | END | END | 2,429 | 20 | 48,580 | L - Local (7) | A - AC | 9 | 0.00 |
| 70141 | 1000 | SUNNY DR | RIDGECREST DR | OLD MONTE RIO RD | 475 | 16 | 7,600 | L - Local (7) | A - AC | 22 | 0.00 |
| 78300 | 1000 | SUNNY VIEW WAY | GUERNEVILLE RD | OAK FARM LN | 2,904 | 22 | 63,888 | L - Local (7) | A - AC | 20 | 0.00 |
| 88134 | 1000 | SUNNYBROOK CT | END | KEVIN CT | 315 | 32 | 10,080 | L - Local (7) | A - AC | 52 | 10.83 |
| 66019 | 1000 | SUNNYSIDE AVE | HWY 12 | KEATON AVE | 1,056 | 8 | 8,448 | L - Local (7) | A - AC | 66 | 17.80 |
| 70090 | 1000 | SUNNYSIDE WAY | D ST | E ST | 317 | 32 | 10,144 | L - Local (7) | A - AC | 32 | 2.28 |
| 89052 | 1000 | SUNRIDGE AVE | MARIANNA DR | MARIANNA DR | 1,385 | 21 | 29,085 | L - Local (7) | A - AC | 16 | 0.00 |
| 80020 | 1000 | SUNSET AVE | RIVER RD | WESTSIDE RD | 1,056 | 13 | 13,728 | L - Local (7) | A - AC | 21 | 0.00 |
| 80070 | 2000 | SUNSET AVE | MORNINGSIDE DR | WOODLAND DR | 1,584 | 14 | 22,176 | L - Local (7) | A - AC | 40 | 5.42 |
| 66008 | 1000 | SUNSET WAY | WATERMAN AVE | FETTERS AVE | 950 | 21 | 19,950 | L - Local (7) | A - AC | 15 | 0.00 |
| 80137 | 1000 | SUNSHINE CT | END | BIRKHOFFER RD | 370 | 21 | 7,770 | L - Local (7) | A - AC | 9 | 0.00 |
| 60031 | 1000 | SURFBIRD CT | HERON DR | END | 898 | 38 | 34,124 | L - Local (7) | A - AC | 58 | 13.50 |
| 60032 | 2000 | SURFBIRD CT | SURFBIRD CT WEST | SURFBIRD CT EAST | 475 | 30 | 14,250 | L - Local (7) | A - AC | 67 | 18.39 |
| 88024 | 1000 | SUSSEX DR | OLD REDWOOD HWY | LONDONBERRY DR | 1,109 | 32 | 35,488 | L - Local (7) | A - AC | 10 | 0.00 |
| 20002 | 1000 | SUTTER RD | END | PRESTON DR | 792 | 14 | 11,088 | L - Local (7) | A - AC | 30 | 1.65 |
| 59008 | 1000 | SUTTON ST | HILLVIEW ST | BLOOMFIELD RD | 2,112 | 18 | 38,016 | L - Local (7) | A - AC | 14 | 0.00 |
| 60065 | 1000 | SWAN DR | PELICAN LOOP | HERON DR | 1,478 | 28 | 41,384 | L - Local (7) | A - AC | 46 | 7.87 |
| 56166 | 1000 | SWEET WILLIAM CT | END | GROVE ST | 686 | 24 | 16,464 | L - Local (7) | A - AC | 21 | 0.00 |
| 8902A | 1000 | SWEETWATER SPR RD | ARMSTRONG WOODS RD | SWEETWATER CREEK / RCB CULVERT | 6,125 | 17 | 104,125 | L - Local (7) | A - AC | 31 | 1.97 |
| 8902A | 1116 | SWEETWATER SPR RD | SWEETWATER CREEK / RCB CULVERT | PORTER CREEK BRIDGE 20C0366 | 24,658 | 15 | 369,870 | L - Local (7) | A - AC | 28 | 0.93 |
| 8902A | 1583 | SWEETWATER SPR RD | PORTER CREEK BRIDGE 20C0366 | STEEL TRUSS BRIDGE 20C0537 | 1,373 | 17 | 23,341 | L - Local (7) | A - AC | 47 | 7.77 |
| 8902A | 1651 | SWEETWATER SPR RD | STEEL TRUSS BRIDGE 20C0537 | CONCRETE BRIDGE 20C0369 | 7,339 | 12 | 88,068 | L - Local (7) | A - AC | 32 | 2.32 |
| 8902A | 1748 | SWEETWATER SPR RD | CONCRETE BRIDGE 20C0369 | WESTSIDE RD | 14,784 | 15 | 221,760 | L - Local (7) | A - AC | 41 | 5.93 |
| 71030 | 1000 | SYLVAN WAY | END | LAUREL DELL AVE | 317 | 30 | 9,510 | L - Local (7) | A - AC | 46 | 8.08 |
| 71030 | 1006 | SYLVAN WAY | LAUREL DELL AVE | END | 1,109 | 15 | 16,635 | L - Local (7) | A - AC | 24 | 0.00 |

| Street ID | Section ID | Road Name | From | To | Length | Width | Area | Functional Class | Surface Type | Current PCI | Remaining Life |
|-----------|------------|------------------|-----------------------|-----------------------|--------|-------|---------|---------------------------|--------------|-------------|----------------|
| 70042 | 1000 | SYLVANIA AVE | BOHEMIAN HWY | END | 739 | 15 | 11,085 | L - Local (7) | A - AC | 14 | 0.00 |
| 66075 | 1000 | SYLVIA DR | DUNBAR DR | STATE HWY 12 | 1,320 | 23 | 30,360 | L - Local (7) | O - AC/AC | 96 | 38.38 |
| 70027 | 1000 | TAN OAK AVE | TOWER RD | ST DOROTHY AVE | 1,162 | 13 | 15,106 | L - Local (7) | A - AC | 28 | 0.96 |
| 60009 | 1000 | TANNERY CREEK RD | SALMON CREEK RD | END CO. MAINTAINED | 3,270 | 12 | 39,240 | L - Local (7) | A - AC | 20 | 0.00 |
| 70003 | 1000 | TANUDA RD | GRATON RD | HARRISON GRADE RD | 898 | 17 | 15,266 | L - Local (7) | A - AC | 7 | 0.00 |
| 78017 | 1000 | TAPADERA DR | YUBA DR. | ASH DR. | 1,216 | 24 | 29,184 | L - Local (7) | O - AC/AC | 96 | 38.38 |
| 68068 | 1000 | TAYLOR AVE | SOUTH END | NORTH END | 4,752 | 20 | 95,040 | L - Local (7) | A - AC | 10 | 0.00 |
| 68148 | 2000 | TAYLOR AVE | END | WILFRED AVE | 896 | 18 | 16,128 | L - Local (7) | A - AC | 10 | 0.00 |
| 60017 | 1000 | TAYLOR LN | END | JOY RD | 5,755 | 17 | 97,835 | L - Local (7) | A - AC | 17 | 0.00 |
| 61005 | 1000 | TAYLOR ST | HWY 1 | CANON ST | 866 | 26 | 22,516 | L - Local (7) | A - AC | 27 | 0.63 |
| 56171 | 1002 | TEMELEC CIR | MISSION DR | VIA COLOMBARD | 4,382 | 44 | 192,808 | L - Local (7) | A - AC | 32 | 2.34 |
| 56195 | 1000 | TEMELEC DR | TEMELEC CIRCLE | END | 581 | 32 | 18,592 | L - Local (7) | A - AC | 20 | 0.00 |
| 56196 | 2000 | TEMELEC DR | END | TEMELEC DR | 211 | 36 | 7,596 | L - Local (7) | A - AC | 22 | 0.00 |
| 56197 | 3000 | TEMELEC DR | END | TEMELEC DR | 158 | 40 | 6,320 | L - Local (7) | A - AC | 22 | 0.00 |
| 79054 | 1000 | TEMPLEMAN RD | HWY 116 | END | 2,957 | 19 | 56,183 | L - Local (7) | A - AC | 8 | 0.00 |
| 61034 | 1000 | TERRA VERDE RD | EL CAMINO BELLA | END | 860 | 22 | 18,920 | L - Local (7) | A - AC | 50 | 9.64 |
| 80012 | 1000 | TERRACE DR | ESTHER DR | OGBURN LN | 1,320 | 12 | 15,840 | L - Local (7) | A - AC | 8 | 0.00 |
| 10015 | 1000 | THERESA DR | DUTCHER CREEK RD | ASTI RD | 634 | 40 | 25,360 | MiC - Minor Collector (6) | A - AC | 25 | 0.00 |
| 56085 | 1000 | THIRD AVE | THOMSON AVE | MALDONADO AVE | 422 | 22 | 9,284 | L - Local (7) | A - AC | 11 | 0.00 |
| 70010 | 4000 | THIRD ST | BOHEMIAN HWY | END | 345 | 37 | 12,765 | L - Local (7) | A - AC | 32 | 2.32 |
| 71019 | 3000 | THIRD ST | FOURTH ST. | END | 264 | 12 | 3,168 | L - Local (7) | A - AC | 18 | 0.00 |
| 80075 | 2000 | THIRD ST | MILL ST | ARMSTRONG WOODS RD | 845 | 27 | 22,815 | L - Local (7) | O - AC/AC | 96 | 38.38 |
| 68159 | 1000 | THISTLE LN | MOORLAND AVENUE | NEWMARK DRIVE | 422 | 33 | 13,926 | L - Local (7) | A - AC | 60 | 15.72 |
| 57028 | 1000 | THOMAS LN | BODEGA AVE | END | 845 | 11 | 9,295 | L - Local (7) | A - AC | 2 | 0.00 |
| 79049 | 2000 | THOMAS RD | MADDOCKS RD | GREEN VALLEY RD | 7,973 | 14 | 111,622 | L - Local (7) | A - AC | 35 | 3.54 |
| 98002 | 1000 | THOMAS RD | CHALK HILL RD | END | 2,746 | 13 | 35,698 | L - Local (7) | A - AC | 6 | 0.00 |
| 66104 | 1000 | THOMAS ST | BARRICADE | MARTY STREET | 422 | 32 | 13,504 | L - Local (7) | A - AC | 0 | 0.00 |
| 57025 | 1000 | THOMPSON LN | BODEGA AVE | SKILLMAN LN | 4,427 | 25 | 110,675 | L - Local (7) | A - AC | 66 | 17.78 |
| 56063 | 1000 | THOMSON AVE | HWY 12 | END | 2,059 | 21 | 43,239 | L - Local (7) | A - AC | 92 | 33.36 |
| 69009 | 1000 | THORN RD | END | KENNEDY RD | 2,587 | 17 | 43,979 | L - Local (7) | A - AC | 7 | 0.00 |
| 55043 | 1000 | THORNSBERRY RD | END | LOVALL VALLEY RD | 5,966 | 14 | 83,524 | L - Local (7) | O - AC/AC | 96 | 38.38 |
| 69044 | 1000 | TILTON RD | WEST SEXTON RD | 2646' N/O FALSTAFF RD | 5,016 | 16 | 80,256 | L - Local (7) | A - AC | 22 | 0.00 |
| 69044 | 1095 | TILTON RD | 2646' N/O FALSTAFF RD | BODEGA HWY | 2,809 | 16 | 44,944 | L - Local (7) | A - AC | 10 | 0.00 |
| 83001 | 1000 | TIMBER COVE RD | STATE HIGHWAY 1 | SEAVIEW RD | 10,296 | 24 | 267,168 | L - Local (7) | A - AC | 30 | 1.65 |
| 93001 | 1000 | TIN BARN RD | HAUSER BRIDGE RD | CATTLE GUARD #3 | 4,752 | 19 | 90,288 | L - Local (7) | A - AC | 14 | 0.00 |

| Street ID | Section ID | Road Name | From | To | Length | Width | Area | Functional Class | Surface Type | Current PCI | Remaining Life |
|-----------|------------|-------------------|--------------------------------------|---|--------|-------|---------|---------------------------|--------------|-------------|----------------|
| 93001 | 1090 | TIN BARN RD | CATTLE GUARD #3 | CATTLE GUARD #4 | 4,066 | 21 | 85,386 | L - Local (7) | A - AC | 24 | 0.00 |
| 93001 | 1167 | TIN BARN RD | CATTLE GUARD #4 | CATTLE GUARD #6 | 9,240 | 22 | 203,280 | L - Local (7) | A - AC | 25 | 0.00 |
| 93001 | 1342 | TIN BARN RD | CATTLE GUARD #6 | STEWARTS PT SKAGGS SPGS RD | 12,830 | 19 | 243,770 | L - Local (7) | A - AC | 35 | 3.51 |
| 79074 | 1000 | TOCCHINI ST | DANIEL ST | DORTHEL ST | 412 | 34 | 14,008 | L - Local (7) | A - AC | 15 | 0.00 |
| 79074 | 1008 | TOCCHINI ST | DORTHEL ST | NORLEE ST | 275 | 32 | 8,800 | L - Local (7) | A - AC | 7 | 0.00 |
| 6807A | 1000 | TODD RD | OLD GRAVENSTEIN HWY | BEGIN PCC BRIDGE | 3,010 | 21 | 63,210 | MaC - Major Collector (5) | O - AC/AC | 49 | 7.48 |
| 6807A | 1060 | TODD RD | NATURE LN | LAGUNA DE SANTA ROSA / END BRIDGE 20C-200 | 6,547 | 20 | 130,940 | MiC - Minor Collector (6) | O - AC/AC | 72 | 18.70 |
| 6807A | 1187 | TODD RD | LLANO RD | PHILLIPS AVE | 5,966 | 20 | 119,320 | MiC - Minor Collector (6) | O - AC/AC | 85 | 26.29 |
| 6807A | 1300 | TODD RD | PHILLIPS AVE | JUNIPER AVE | 6,283 | 20 | 125,660 | MaC - Major Collector (5) | O - AC/AC | 83 | 25.15 |
| 6807A | 1419 | TODD RD | BANE AVE | R/R TRACKS | 1,637 | 64 | 104,768 | MaC - Major Collector (5) | O - AC/AC | 93 | 29.64 |
| 6807A | 1450 | TODD RD | R/R TRACKS | S MOORLAND AVE / FREEWAY RAMPS | 1,109 | 48 | 53,232 | MiA - Minor Arterial (4) | O - AC/AC | 93 | 28.96 |
| 6807A | 1492 | TODD RD | HWY 101 | SANTA ROSA AVE | 792 | 76 | 60,192 | L - Local (7) | O - AC/AC | 84 | 32.01 |
| 6807B | 2000 | TODD RD | SANTA ROSA AVE | END | 2,482 | 35 | 86,870 | L - Local (7) | A - AC | 24 | 0.00 |
| 60061 | 1000 | TOM JONES CT | SEA WAY | END | 422 | 24 | 10,128 | L - Local (7) | A - AC | 12 | 0.00 |
| 5803 | 1000 | TOMALES RD | MARIN COUNTY LINE | VALLEY FORD RD | 8,923 | 26 | 231,998 | MaC - Major Collector (5) | A - AC | 93 | 23.16 |
| 70017 | 1000 | TOWER RD | MARKET ST | NOB AVE | 1,267 | 21 | 26,607 | L - Local (7) | A - AC | 29 | 1.37 |
| 70017 | 1024 | TOWER RD | NOB AVE | McCOLISTER AVE | 1,267 | 21 | 26,607 | L - Local (7) | A - AC | 30 | 1.65 |
| 56116 | 1000 | TOY LN | CRAIG AVE | RAILROAD AVE | 780 | 12 | 9,360 | L - Local (7) | A - AC | 7 | 0.00 |
| 76030 | 2000 | TREEHAVEN CT | TREEHAVEN LN | END | 528 | 22 | 11,616 | L - Local (7) | A - AC | 15 | 0.00 |
| 76029 | 1000 | TREEHAVEN LN | GREENE ST | TREEHAVEN CT | 581 | 22 | 12,782 | L - Local (7) | A - AC | 13 | 0.00 |
| 7905B | 0986 | TRENTON HLDSBG RD | RIVER RD | MARK WEST CREEK / BEGIN BRIDGE 20C0239 | 2,370 | 28 | 66,360 | MiC - Minor Collector (6) | A - AC | 68 | 10.85 |
| 7905B | 1035 | TRENTON HLDSBG RD | MARK WEST CREEK / END BRIDGE 20C0239 | EASTSIDE RD | 4,435 | 25 | 110,875 | MiC - Minor Collector (6) | A - AC | 61 | 8.47 |
| 7904C | 1243 | TRENTON RD | TRENTON RD | RIVER RD | 1,531 | 21 | 32,151 | MiC - Minor Collector (6) | A - AC | 82 | 16.77 |
| 79087A | 3000 | TRENTON RD | RIVER RD | TRENTON RD | 2,270 | 20 | 45,400 | L - Local (7) | A - AC | 5 | 0.00 |
| 79087A | 3043 | TRENTON RD | TRENTON RD / RIVER RD | TRENTON HEALDSBURG RD | 5,174 | 18 | 93,132 | L - Local (7) | A - AC | 93 | 33.52 |
| 79087B | 4000 | TRENTON RD | LAGUNA RD | PM 40.39/ | 2,059 | 20 | 41,180 | L - Local (7) | A - AC | 28 | 0.97 |
| 79087B | 4039 | TRENTON RD | PM 40.39 | RIVER RD | 1,584 | 20 | 31,680 | L - Local (7) | A - AC | 21 | 0.00 |

| Street ID | Section ID | Road Name | From | To | Length | Width | Area | Functional Class | Surface Type | Current PCI | Remaining Life |
|-----------|------------|-------------------------------|-----------------|--|--------|-------|---------|---------------------------|--------------|-------------|----------------|
| 89002 | 2000 | TRENTON RD | RIVER RD | COVEY RD | 950 | 40 | 38,000 | L - Local (7) | A - AC | 15 | 0.00 |
| 89002 | 2018 | TRENTON RD | COVEY RD | MIRABEL RD | 1,373 | 35 | 48,055 | L - Local (7) | A - AC | 35 | 3.46 |
| 89002 | 2044 | TRENTON RD | ARGONNE WY | RIVER RD | 3,010 | 18 | 54,180 | L - Local (7) | A - AC | 11 | 0.00 |
| 6603 | 1000 | TRINITY RD | HWY 12 | MANZANITA LN | 10,982 | 24 | 263,568 | MiC - Minor Collector (6) | O - AC/AC | 95 | 29.92 |
| 6603 | 1208 | TRINITY RD | MANZANITA LANE | CAVEDALE RD | 5,122 | 23 | 117,806 | MiC - Minor Collector (6) | O - AC/AC | 95 | 29.92 |
| 6603 | 1305 | TRINITY RD | CAVEDALE RD | NAPA COUNTY LINE | 8,976 | 21 | 188,496 | MiC - Minor Collector (6) | O - AC/AC | 95 | 29.92 |
| 66057 | 968 | TRINITY RD | DUNBAR RD | HWY 12 | 1,690 | 15 | 25,350 | L - Local (7) | O - AC/AC | 96 | 38.38 |
| 88115 | 1000 | TUNNEY PL | CORBETT CIRCLE | END | 255 | 33 | 8,415 | L - Local (7) | A - AC | 36 | 3.97 |
| 80037 | 1000 | TUNSTALL DR | HWY 116 | CANYON DR | 1,584 | 10 | 15,840 | L - Local (7) | A - AC | 22 | 0.00 |
| 45002 | 1000 | TURKEY RD | END | MEADOWLARK LN | 1,000 | 17 | 17,000 | L - Local (7) | A - AC | 12 | 0.00 |
| 68040 | 1000 | TURNER RD | BLANK RD | HESSEL RD | 3,326 | 23 | 76,498 | L - Local (7) | A - AC | 52 | 10.56 |
| 68052 | 1000 | TWIG AVE | END | LONE PINE RD | 1,373 | 30 | 41,190 | L - Local (7) | A - AC | 10 | 0.00 |
| 58042 | 1000 | TWO ROCK ST | VALLEY FORD RD | END | 370 | 25 | 9,250 | L - Local (7) | A - AC | 5 | 0.00 |
| 70043 | 1000 | TYRONE RD | END | MAIN ST. | 2,798 | 15 | 41,970 | L - Local (7) | A - AC | 39 | 5.03 |
| 80078 | 1000 | UNNAMED (5TH ST, GUERNEVILLE) | FOURTH ST | FIFTH ST | 211 | 20 | 4,220 | L - Local (7) | O - AC/AC | 96 | 38.38 |
| 69057 | 1000 | UNNAMED (BURNSIDE RD) | END | BURNSIDE RD (.75 MI N/O BARNETTE VLY RD) | 211 | 12 | 2,532 | L - Local (7) | A - AC | 51 | 10.17 |
| 10017 | 1000 | UNNAMED (CLOVERDALE) | PM 10.00 | PM 10.170 | 897 | 24 | 21,528 | L - Local (7) | A - AC | 51 | 10.09 |
| 89093 | 1000 | UNNAMED (FORESTVILLE) | RIVER RD | MIRABEL RD | 317 | 30 | 9,510 | L - Local (7) | A - AC | 37 | 4.37 |
| 56021B | 2000 | UNNAMED (FOWLER CREEK) | FOWLER CREEK RD | END | 475 | 19 | 9,025 | L - Local (7) | A - AC | 81 | 26.49 |
| 80036 | 1000 | UNNAMED (GRAYS CT) | FOREST HILLS RD | GRAYS CT | 264 | 17 | 4,488 | L - Local (7) | A - AC | 13 | 0.00 |
| 80152 | 1000 | UNNAMED (GUERNEVILLE) | WOODS AVE | MCLANE AVE | 1,584 | 12 | 19,008 | L - Local (7) | A - AC | 13 | 0.00 |
| 99047 | 1000 | UNNAMED (OLD REDWOOD HWY) | OLD REDWOOD HWY | END | 1,600 | 14 | 22,400 | L - Local (7) | A - AC | 49 | 9.18 |
| 56096 | 1000 | UNNAMED (PINE AVE) | BOYES BLVD | PINE AVE | 370 | 13 | 4,810 | L - Local (7) | A - AC | 94 | 33.76 |
| 80047 | 1000 | UNNAMED (RIO NIDO) | WILLOW RD | CANYON 2 RD | 158 | 15 | 2,370 | L - Local (7) | A - AC | 34 | 3.14 |
| 80049 | 1000 | UNNAMED (RIO NIDO) | WILLOW RD | CANYON 2 RD | 317 | 18 | 5,706 | L - Local (7) | A - AC | 10 | 0.00 |
| 80053 | 1000 | UNNAMED (RIO NIDO) | WILLOW RD | CANYON 3 RD | 317 | 9 | 2,853 | L - Local (7) | A - AC | 10 | 0.00 |
| 80148 | 1000 | UNNAMED (RIO NIDO) | RIO NIDO RD | CANYON SEVEN RD | 158 | 24 | 3,792 | L - Local (7) | A - AC | 14 | 0.00 |
| 80149 | 1000 | UNNAMED (RIO NIDO) | RIO NIDO RD | CANYON SEVEN RD | 158 | 24 | 3,792 | L - Local (7) | A - AC | 16 | 0.00 |

| Street ID | Section ID | Road Name | From | To | Length | Width | Area | Functional Class | Surface Type | Current PCI | Remaining Life |
|-----------|------------|--------------------------|--------------------------------|-------------------------|--------|-------|---------|---------------------------|--------------|-------------|----------------|
| 80150 | 1000 | UNNAMED (RIO NIDO) | WILLOW RD | CANYON 3 RD | 53 | 20 | 1,060 | L - Local (7) | A - AC | 84 | 28.91 |
| 80151 | 1000 | UNNAMED (RIO NIDO) | RIO NIDO RD | CANYON SEVEN RD | 106 | 24 | 2,544 | L - Local (7) | A - AC | 20 | 0.00 |
| 56177 | 1000 | UNNAMED (TEMELEC) | END | END | 686 | 31 | 21,266 | L - Local (7) | A - AC | 13 | 0.00 |
| 56178 | 1000 | UNNAMED (TEMELEC) | END | END | 581 | 32 | 18,592 | L - Local (7) | A - AC | 20 | 0.00 |
| 56179 | 1000 | UNNAMED (TEMELEC) | END | END | 581 | 32 | 18,592 | L - Local (7) | A - AC | 12 | 0.00 |
| 56180 | 1000 | UNNAMED (TEMELEC) | TEMELEC CIRCLE | END | 264 | 32 | 8,448 | L - Local (7) | A - AC | 13 | 0.00 |
| 56181 | 1000 | UNNAMED (TEMELEC) | TEMELEC CIRCLE | END | 370 | 32 | 11,840 | L - Local (7) | A - AC | 10 | 0.00 |
| 56182 | 1000 | UNNAMED (TEMELEC) | TEMELEC CIRCLE | END | 264 | 32 | 8,448 | L - Local (7) | A - AC | 11 | 0.00 |
| 56183 | 1000 | UNNAMED (TEMELEC) | TEMELEC CIRCLE | END | 264 | 32 | 8,448 | L - Local (7) | A - AC | 22 | 0.00 |
| 56184 | 1000 | UNNAMED (TEMELEC) | TEMELEC CIRCLE | END | 317 | 32 | 10,144 | L - Local (7) | A - AC | 43 | 6.58 |
| 56185 | 1000 | UNNAMED (TEMELEC) | TEMELEC CIRCLE | END | 370 | 32 | 11,840 | L - Local (7) | A - AC | 8 | 0.00 |
| 56186 | 1000 | UNNAMED (TEMELEC) | END | END | 475 | 32 | 15,200 | L - Local (7) | A - AC | 25 | 0.00 |
| 56187 | 1000 | UNNAMED (TEMELEC) | END | END | 422 | 32 | 13,504 | L - Local (7) | A - AC | 30 | 1.64 |
| 56188 | 1000 | UNNAMED (TEMELEC) | END | END | 422 | 32 | 13,504 | L - Local (7) | A - AC | 22 | 0.00 |
| 56189 | 1000 | UNNAMED (TEMELEC) | TEMELEC CIRCLE | END | 211 | 32 | 6,752 | L - Local (7) | A - AC | 16 | 0.00 |
| 56257 | 1000 | UNNAMED (VERANO AVE) | VERANO AVE | OLD MAPLE AVE | 105 | 24 | 2,520 | L - Local (7) | A - AC | 86 | 30.11 |
| 58043 | 1000 | UNNAMED (W RAILROAD AVE) | END (GATE) | WEST RAILROAD AVE | 790 | 20 | 15,800 | L - Local (7) | A - AC | 9 | 0.00 |
| 80145 | 1000 | UNNAMED (WESTSIDE RD) | WESTSIDE RD | WESTSIDE RD | 158 | 20 | 3,160 | L - Local (7) | A - AC | 39 | 4.89 |
| 58030 | 1000 | UPLAND DR | LIVE OAK DR | END | 1,742 | 18 | 31,356 | L - Local (7) | A - AC | 0 | 0.00 |
| 88042 | 1000 | URSULINE RD | OLD REDWOOD HWY | ANGELA DR | 1,109 | 38 | 42,142 | L - Local (7) | O - AC/AC | 95 | 38.19 |
| 88042 | 1021 | URSULINE RD | BARRICADES | ROAD NARROWS | 792 | 26 | 20,592 | L - Local (7) | O - AC/AC | 95 | 38.19 |
| 88042 | 1037 | URSULINE RD | ROAD NARROWS | MARK WEST SPRINGS RD | 1,003 | 21 | 21,063 | L - Local (7) | O - AC/AC | 95 | 38.19 |
| 70149 | 1000 | VACATION BEACH RD | HWY 116 | END PAVEMENT | 106 | 30 | 3,180 | L - Local (7) | A - AC | 24 | 0.00 |
| 70149 | 1026 | VACATION BEACH RD | END DIRT ROAD / BEGIN PAVEMENT | ORCHARD AVE / BEACH AVE | 120 | 20 | 2,400 | L - Local (7) | A - AC | 27 | 0.61 |
| 66023 | 1021 | VAILETTI DR | VAILETTI RD / LAKE ST | STATE HWY 12 | 1,119 | 32 | 35,808 | L - Local (7) | A - AC | 45 | 7.34 |
| 66027 | 1000 | VAILETTI RD | END | LAKE ST | 781 | 29 | 22,649 | L - Local (7) | A - AC | 70 | 20.12 |
| 89047 | 1000 | VALLE VISTA | RIO VISTA RD | RIO VISTA RD | 500 | 11 | 5,500 | L - Local (7) | A - AC | 9 | 0.00 |
| 56072 | 1000 | VALLEJO AVE | HWY 12 | THOMSON AVE | 1,954 | 21 | 41,034 | L - Local (7) | A - AC | 25 | 0.00 |
| 60003 | 1000 | VALLEY FORD ESTERO | MARIN COUNTY LINE | HWY 1 | 4,488 | 18 | 80,784 | MiC - Minor Collector (6) | A - AC | 9 | 0.00 |
| 6001 | 1000 | VALLEY FORD FRSTON | HWY 1 | BODEGA HWY | 13,728 | 20 | 274,560 | MaC - Major Collector (5) | A - AC | 61 | 8.47 |
| 5706B | 1000 | VALLEY FORD RD | HWY 1 | CARROLL RD | 5,227 | 27 | 141,129 | MaC - Major Collector | O - AC/AC | 65 | 13.29 |

| Street ID | Section ID | Road Name | From | To | Length | Width | Area | Functional Class (5) | Surface Type | Current PCI | Remaining Life |
|-----------|------------|----------------|-----------------------------------|-----------------------------------|--------|-------|---------|------------------------------|--------------|----------------|-------------------|
| 5706B | 1099 | VALLEY FORD RD | CARROLL RD | 4066' E/O CARROLL RD | 4,066 | 27 | 109,782 | MaC - Major Collector (5) | O - AC/AC | 54 | 9.51 |
| 5706B | 1176 | VALLEY FORD RD | 4066' E/O CARROLL RD | MORO ST | 4,435 | 27 | 119,745 | MaC - Major Collector (5) | O - AC/AC | 60 | 12.20 |
| 5706B | 1260 | VALLEY FORD RD | MORO ST | CARMONDY RD | 5,900 | 27 | 159,300 | MaC - Major Collector (5) | O - AC/AC | 70 | 16.39 |
| 5706B | 1369 | VALLEY FORD RD | CARMODY RD | HERRERIAS DR | 5,250 | 27 | 141,750 | MaC - Major Collector (5) | O - AC/AC | 64 | 14.17 |
| 5706B | 1468 | VALLEY FORD RD | HERRERIAS DR | WALKER RD | 5,596 | 41 | 229,436 | MaC - Major Collector (5) | O - AC/AC | 64 | 14.17 |
| 5706B | 1574 | VALLEY FORD RD | WALKER RD | GOSSAGE CREEK (BRIDGE 20C-114) | 4,171 | 40 | 166,840 | MaC - Major Collector (5) | O - AC/AC | 58 | 11.27 |
| 5706B | 1653 | VALLEY FORD RD | GOSSAGE CREEK (BRIDGE 20C-114) | TWO ROCK ST | 4,165 | 40 | 166,600 | MaC - Major Collector (5) | O - AC/AC | 66 | 13.87 |
| 5706B | 1735 | VALLEY FORD RD | TWO ROCK ST | TOMALES RD-BODEGA AV | 4,609 | 41 | 188,969 | MaC - Major Collector (5) | O - AC/AC | 69 | 15.73 |
| 58031 | 2000 | VALLEY VIEW DR | UPLAND DR | 1373' W/O UPLAND DR | 1,373 | 15 | 20,595 | L - Local (7) | A - AC | 23 | 0.00 |
| 77030 | 1000 | VALLEY VIEW DR | HOLLAND DR (WEST END) | HOLLAND DR (EAST END) | 1,795 | 18 | 32,310 | L - Local (7) | A - AC | 20 | 0.00 |
| 79062 | 1000 | VAN KEPPEL RD | COVEY RD | END | 3,485 | 19 | 66,215 | L - Local (7) | A - AC | 27 | 0.63 |
| 70038 | 1000 | VAN NESS AVE | RAILROAD AVE | BOHEMIAN HWY | 1,267 | 11 | 13,937 | L - Local (7) | A - AC | 41 | 5.93 |
| 70016 | 1000 | VELLUTINI RD | END | MARTINELLI RD | 3,221 | 17 | 54,757 | L - Local (7) | A - AC | 25 | 0.00 |
| 67015 | 1000 | VENADO CT | END | ALTA MONTE DR | 475 | 26 | 12,350 | L - Local (7) | A - AC | 79 | 25.18 |
| 79095 | 1000 | VER-NI RD | END | DUER RD | 920 | 22 | 20,240 | L - Local (7) | A - AC | 7 | 0.00 |
| 56017 | 1000 | VERANO AVE | OLIVE AVE | ARNOLD DR | 1,003 | 21 | 21,063 | L - Local (7) | A - AC | 12 | 0.00 |
| 56017 | 1019 | VERANO AVE | ARNOLD DR | SONOMA CREEK BRIDGE 20C-008 | 2,904 | 36 | 104,544 | MaC - Major Collector (5) | O - AC/AC | 95 | 29.92 |
| 56017 | 1074 | VERANO AVE | END BRIDGE 20C-008 | MAIN ST | 1,637 | 37 | 60,569 | MaC - Major Collector (5) | O - AC/AC | 77 | 21.50 |
| 56017 | 1105 | VERANO AVE | MAIN ST | HWY 12 | 370 | 61 | 22,570 | MaC - Major Collector (5) | O - AC/AC | 9 | 0.00 |
| 56017 | 1112 | VERANO AVE | HWY 12 | LOMITA AVE | 475 | 43 | 20,425 | MaC - Major Collector (5) | A - AC | 6 | 0.00 |
| 56017 | 1121 | VERANO AVE | LOMITA AVE | ENTR SON CITY LIMITS | 792 | 36 | 28,512 | MiA - Minor Arterial (4) | A - AC | 26 | 0.34 |
| 56076 | 1000 | VERDE VISTA DR | CALLE DEL MONTE | CENTRAL AVE | 634 | 13 | 8,242 | L - Local (7) | A - AC | 27 | 0.59 |
| 77034 | 2000 | VERDE VISTA DR | HOLLAND DR | VALLEY VIEW DR | 1,954 | 19 | 37,126 | L - Local (7) | A - AC | 14 | 0.00 |
| 56215 | 0934 | VIA COLUMBARD | END (50' S/O TEMELEC DR) | DAHLIA DR | 2,323 | 40 | 92,920 | L - Local (7) | A - AC | 31 | 2.00 |
| 56215 | 0978 | VIA COLUMBARD | DAHLIA DR | AVENIDA SEBASTIANI | 1,109 | 40 | 44,360 | L - Local (7) | A - AC | 31 | 1.97 |

| Street ID | Section ID | Road Name | From | To | Length | Width | Area | Functional Class | Surface Type | Current PCI | Remaining Life |
|-----------|------------|-------------------|---------------------|---------------------|--------|-------|---------|---------------------------|--------------|-------------|----------------|
| 56215 | 0999 | VIA COLUMBARD | AVENIDA SEBASTIANI | MISSION DR | 317 | 50 | 15,850 | L - Local (7) | A - AC | 23 | 0.00 |
| 56155 | 1000 | VIEWCREST DR | END | GROVE ST | 845 | 22 | 18,590 | L - Local (7) | A - AC | 40 | 5.34 |
| 61020 | 1000 | VIKING STRAND | HWY 1 | END | 898 | 24 | 21,552 | L - Local (7) | A - AC | 24 | 0.00 |
| 99013 | 1000 | VILLAGE AVE | BAILACHE AVE | END | 792 | 11 | 8,712 | L - Local (7) | A - AC | 5 | 0.00 |
| 7904A | 0971 | VINE HILL RD | STATE HIGHWAY 116 | GREEN VALLEY RD | 1,584 | 25 | 39,600 | MaC - Major Collector (5) | O - AC/AC | 72 | 18.56 |
| 7904A | 1001 | VINE HILL RD | GREEN VALLEY RD | GUERNEVILLE RD | 1,478 | 19 | 28,082 | MaC - Major Collector (5) | O - AC/AC | 73 | 16.78 |
| 7904A | 1029 | VINE HILL RD | GUERNEVILLE RD | VINE HILL SCHOOL RD | 7,075 | 20 | 141,500 | MiC - Minor Collector (6) | O - AC/AC | 79 | 21.90 |
| 7904A | 1163 | VINE HILL RD | VINE HILL SCHOOL RD | LEWIS RD | 5,333 | 21 | 111,993 | MiC - Minor Collector (6) | O - AC/AC | 78 | 20.95 |
| 7904A | 1264 | VINE HILL RD | LEWIS RD | LAGUNA RD | 1,954 | 21 | 41,034 | MiC - Minor Collector (6) | O - AC/AC | 72 | 18.56 |
| 79046 | 1000 | VINE HILL SCH RD | VINE HILL RD | LAGUNA RD | 4,488 | 18 | 80,784 | L - Local (7) | A - AC | 34 | 3.13 |
| 70070 | 1000 | VINE ST | SOUTH ST | MAIN ST | 1,109 | 11 | 12,199 | L - Local (7) | A - AC | 11 | 0.00 |
| 56174 | 1000 | VINEYARD CIRCLE | VINEYARD CIRCLE | MISSION DR | 1,531 | 33 | 50,523 | L - Local (7) | A - AC | 27 | 0.59 |
| 88227 | 1000 | VINEYARD CREEK DR | AVIATION BLVD | END (ENT TO APTS) | 1,056 | 40 | 42,240 | L - Local (7) | A - AC | 80 | 26.45 |
| 09021 | 1000 | VINEYARD RD | RIVER RD | END | 3,944 | 24 | 94,656 | L - Local (7) | A - AC | 19 | 0.00 |
| 88226 | 1000 | VINTAGE GLEN CT | OLD REDWOOD HWY | END | 317 | 28 | 8,876 | L - Local (7) | A - AC | 78 | 24.54 |
| 88064 | 1000 | VISTA GRANDE DR | END | WIKIUP DR | 3,830 | 37 | 141,710 | L - Local (7) | O - AC/AC | 45 | 9.04 |
| 88065 | 1000 | VISTA GRANDE PL | VISTA GRANDE DR | END | 528 | 22 | 11,616 | L - Local (7) | O - AC/AC | 20 | 0.00 |
| 71013 | 1000 | VISTA WAY | MONTE VISTA TERRACE | MESA GRANDE TERRACE | 739 | 11 | 8,129 | L - Local (7) | A - AC | 9 | 0.00 |
| 57065 | 1000 | VOLKERS DR | END | LOHRMAN LN | 1,003 | 25 | 25,075 | L - Local (7) | A - AC | 47 | 8.26 |
| 68043 | 1000 | VOLKERTS RD | END | HESSEL RD | 5,016 | 20 | 100,320 | L - Local (7) | A - AC | 13 | 0.00 |
| 88187 | 1000 | VOSS PARK CIRCLE | OLD REDWOOD HWY | LOOP CLOSES | 581 | 32 | 18,592 | L - Local (7) | A - AC | 53 | 11.71 |
| 56214 | 1000 | WAGELE DR | PARK TREE LN | JAMI LEE LN | 475 | 35 | 16,625 | L - Local (7) | A - AC | 26 | 0.25 |
| 57037 | 2000 | WAGNER LN | END | ADOBE RD | 1,162 | 17 | 19,754 | L - Local (7) | A - AC | 15 | 0.00 |
| 45004 | 1000 | WAGNER RD | HWY 121 | WAGNER RD | 634 | 12 | 7,608 | L - Local (7) | A - AC | 40 | 5.44 |
| 45005 | 1012 | WAGNER RD | WAGNER RD | END | 739 | 10 | 7,390 | L - Local (7) | A - AC | 84 | 28.82 |
| 69046 | 1000 | WAGNON RD | END | BODEGA HWY | 4,013 | 20 | 80,260 | L - Local (7) | A - AC | 8 | 0.00 |
| 09007 | 1000 | WALDEN AVE | GEYSERVILLE AVE | REMMELL RD | 422 | 22 | 9,284 | L - Local (7) | A - AC | 88 | 31.24 |
| 68071 | 1000 | WALKER AVE | END | MEADOW RD | 2,059 | 16 | 32,944 | L - Local (7) | A - AC | 1 | 0.00 |
| 68071 | 1039 | WALKER AVE | MEADOW RD | TODD RD | 5,333 | 18 | 95,994 | L - Local (7) | A - AC | 6 | 0.00 |
| 58027 | 1000 | WALKER RD | VALLEY FORD RD | PEPPER RD | 14,520 | 21 | 304,920 | L - Local (7) | A - AC | 12 | 0.00 |
| 90004 | 1000 | WALLACE CREEK RD | MILL CREEK RD | WALLACE CR BRIDGE | 2,904 | 15 | 43,560 | L - Local (7) | A - AC | 53 | 11.65 |
| 90004 | 1055 | WALLACE CREEK RD | WALLACE CR BRIDGE | END | 2,798 | 11 | 30,778 | L - Local (7) | A - AC | 30 | 1.65 |

| Street ID | Section ID | Road Name | From | To | Length | Width | Area | Functional Class | Surface Type | Current PCI | Remaining Life |
|-----------|------------|----------------------|------------------|--------------------|--------|-------|---------|---------------------------|--------------|-------------|----------------|
| 77067 | 1020 | WALLACE RD | CITY LIMITS SR | AMBER LN | 4,415 | 22 | 97,130 | L - Local (7) | O - AC/AC | 96 | 38.38 |
| 77067 | 1103 | WALLACE RD | AMBER LN | RIEBLI RD | 2,429 | 23 | 55,867 | L - Local (7) | O - AC/AC | 96 | 38.38 |
| 77067 | 1149 | WALLACE RD | RIEBLI RD | END | 1,373 | 19 | 26,087 | L - Local (7) | O - AC/AC | 96 | 38.38 |
| 00002 | 1000 | WALLING RD | CANYON RD | END | 9,715 | 15 | 145,725 | L - Local (7) | A - AC | 17 | 0.00 |
| 56034 | 1024 | WALNUT AVE | BAY ST | RIVERSIDE DR | 1,108 | 23 | 25,484 | L - Local (7) | A - AC | 12 | 0.00 |
| 56035 | 1009 | WALNUT AVE | HICKORY ST | BAY ST | 686 | 27 | 185,436 | L - Local (7) | A - AC | 16 | 0.00 |
| 56036 | 1000 | WALNUT AVE | ARNOLD DR | HICKORY ST | 475 | 18 | 8,550 | L - Local (7) | A - AC | 16 | 0.00 |
| 6602 | 1000 | WARM SPRINGS RD | ARNOLD DR | SONOMA MOUNTAIN RD | 6,389 | 23 | 146,947 | MaC - Major Collector (5) | O - AC/AC | 89 | 32.89 |
| 6602 | 1121 | WARM SPRINGS RD | SONOMA MT RD | BENNET VALLEY RD | 6,283 | 22 | 138,226 | MaC - Major Collector (5) | O - AC/AC | 91 | 36.20 |
| 6602 | 1240 | WARM SPRINGS RD | BENNET VALLEY RD | LAWNDALE RD | 8,078 | 22 | 177,716 | MiC - Minor Collector (6) | A - AC | 59 | 8.09 |
| 6602 | 1393 | WARM SPRINGS RD | LAWNDALE RD | MOUND AVE | 3,802 | 29 | 110,258 | MiC - Minor Collector (6) | A - AC | 74 | 13.10 |
| 6602 | 1465 | WARM SPRINGS RD | MOUND AVE | HWY 12 | 2,546 | 29 | 73,834 | MiA - Minor Arterial (4) | A - AC | 78 | 18.39 |
| 67007 | 1000 | WARRINGTON RD | PETALUMA HILL RD | END | 8,818 | 13 | 114,634 | L - Local (7) | A - AC | 9 | 0.00 |
| 10001 | 1000 | WASHINGTON SCHOOL RD | ASTI RD | SUMMER CROSSING | 3,221 | 29 | 93,409 | MaC - Major Collector (5) | A - AC | 67 | 10.52 |
| 10001 | 1063 | WASHINGTON SCHOOL RD | SUMMER CROSSING | RIVER RD | 792 | 18 | 14,256 | MaC - Major Collector (5) | A - AC | 95 | 23.25 |
| 70034 | 1000 | WASHINGTON ST | MARKET ST | END | 1,426 | 9 | 12,834 | L - Local (7) | A - AC | 32 | 2.37 |
| 09003 | 1000 | WASSON LN | END | STATE HIGHWAY 128 | 950 | 18 | 17,100 | L - Local (7) | A - AC | 47 | 8.62 |
| 68004 | 1000 | WATER RD | END | COTATI CITY LIMITS | 739 | 22 | 16,258 | L - Local (7) | A - AC | 10 | 0.00 |
| 66002 | 1000 | WATERMAN AVE | HWY 12 | HIGHLANDS BLVD | 581 | 20 | 11,620 | L - Local (7) | A - AC | 25 | 0.00 |
| 6905 | 1000 | WATERTROUGH RD | PLEASANT HILL RD | BURNSIDE RD | 5,509 | 33 | 181,797 | MaC - Major Collector (5) | A - AC | 62 | 8.79 |
| 6905 | 1104 | WATERTROUGH RD | BURNSIDE RD | BODEGA HWY | 3,538 | 32 | 113,216 | MaC - Major Collector (5) | O - AC/AC | 64 | 14.16 |
| 5504 | 1000 | WATMAUGH RD | HWY 116 | BEAR FLAG RD | 2,165 | 25 | 54,125 | MiC - Minor Collector (6) | A - AC | 81 | 15.12 |
| 5504 | 1041 | WATMAUGH RD | BEAR FLAG RD | ARNOLD DR | 2,746 | 25 | 68,650 | MaC - Major Collector (5) | A - AC | 89 | 23.02 |
| 5504 | 1092 | WATMAUGH RD | ARNOLD DR | HWY 12 | 6,494 | 24 | 155,856 | MaC - Major Collector (5) | A - AC | 8 | 0.00 |
| 80127 | 1000 | WATSON RD | END | ARMSTRONG WOODS RD | 4,277 | 19 | 81,263 | L - Local (7) | A - AC | 23 | 0.00 |
| 79112 | 1000 | WAYNE CT | END | SPEER RANCH RD | 422 | 32 | 13,504 | L - Local (7) | A - AC | 74 | 22.60 |
| 55054 | 1000 | WELZEL LN | BURNDALE RD | NAPA RD | 898 | 32 | 28,736 | L - Local (7) | A - AC | 8 | 0.00 |

| Street ID | Section ID | Road Name | From | To | Length | Width | Area | Functional Class | Surface Type | Current PCI | Remaining Life |
|-----------|------------|-------------------|------------------------------------|------------------------------------|--------|-------|---------|---------------------------|--------------|-------------|----------------|
| 88045 | 1000 | WEMBLEY CT | END | LAMBERT DR | 610 | 29 | 17,690 | L - Local (7) | O - AC/AC | 95 | 38.19 |
| 99017 | 1000 | WEST DRY CREEK RD | WESTSIDE RD | BRIDGE 20C-410 / PINE RIDGE CANYON | 7,128 | 27 | 192,456 | L - Local (7) | O - AC/AC | 67 | 20.94 |
| 99017 | 1135 | WEST DRY CREEK RD | BRIDGE 20C-410 / PINE RIDGE CANYON | BRIDGE 20C-409 / CRANE CREEK | 15,734 | 23 | 361,882 | L - Local (7) | O - AC/AC | 65 | 19.67 |
| 99017 | 1433 | WEST DRY CREEK RD | BRIDGE 20C-409 / CRANE CREEK | LAMBERT BRIDGE RD | 3,062 | 23 | 70,426 | L - Local (7) | O - AC/AC | 49 | 10.58 |
| 99017 | 1491 | WEST DRY CREEK RD | LAMBERT BRIDGE RD | WINE CREEK RD | 1,426 | 18 | 25,668 | L - Local (7) | O - AC/AC | 43 | 7.63 |
| 99017 | 1518 | WEST DRY CREEK RD | WINE CREEK RD | YOAKIM BRIDGE RD | 19,061 | 17 | 328,577 | L - Local (7) | O - AC/AC | 48 | 10.07 |
| 99017 | 1879 | WEST DRY CREEK RD | YOAKIM BRIDGE RD | BRIDGE 20C-407 / PENA CREEK | 3,168 | 16 | 50,688 | L - Local (7) | O - AC/AC | 95 | 38.14 |
| 99017 | 1941 | WEST DRY CREEK RD | BRIDGE 20C-407 / PENA CREEK | END | 3,960 | 16 | 63,360 | L - Local (7) | O - AC/AC | 95 | 38.13 |
| 99018A | 1000 | WEST GRANT ST | END | KINLEY DR | 2,165 | 20 | 43,300 | L - Local (7) | A - AC | 6 | 0.00 |
| 99014 | 1000 | WEST MATHESON ST | HENDRICKS ST | KINLEY DR | 1,003 | 24 | 24,072 | L - Local (7) | A - AC | 14 | 0.00 |
| 99015 | 1000 | WEST NORTH ST | END | HENDRICKS ST | 898 | 19 | 17,062 | L - Local (7) | A - AC | 29 | 1.30 |
| 99015 | 1017 | WEST NORTH ST | HENDRICKS ST | KINLEY DR | 950 | 24 | 22,800 | L - Local (7) | A - AC | 31 | 2.00 |
| 79042 | 1000 | WEST OLIVET RD | OAKWILD DR | OLIVET RD | 2,640 | 17 | 44,880 | L - Local (7) | A - AC | 28 | 0.95 |
| 58033B | 1000 | WEST RAILROAD AVE | STONY PT RD | HWY 101 | 2,059 | 33 | 67,947 | MiC - Minor Collector (6) | O - AC/AC | 93 | 29.63 |
| 58033B | 1039 | WEST RAILROAD AVE | HWY 101 | POPLAR AVE | 2,059 | 30 | 61,770 | MiC - Minor Collector (6) | O - AC/AC | 77 | 21.49 |
| 58033B | 1078 | WEST RAILROAD AVE | POPLAR AVE | OLD REDWOOD HWY N | 3,643 | 22 | 80,146 | MaC - Major Collector (5) | O - AC/AC | 67 | 15.73 |
| 68082 | 1000 | WEST ROBLES AVE | EAST END | MOORLAND AVE | 581 | 18 | 10,458 | L - Local (7) | A - AC | 78 | 24.54 |
| 68082 | 1011 | WEST ROBLES AVE | MOORLAND AVE | HORIZON WAY | 264 | 26 | 6,864 | L - Local (7) | A - AC | 41 | 5.83 |
| 68082 | 1016 | WEST ROBLES AVE | HORIZON WAY | DUTTON AVE / STANDISH AVE | 1,003 | 37 | 37,111 | L - Local (7) | A - AC | 55 | 12.05 |
| 68082 | 1035 | WEST ROBLES AVE | DUTTON AVE / STANDISH WEST END AVE | WEST END | 1,000 | 37 | 37,000 | L - Local (7) | A - AC | 10 | 0.00 |
| 99041 | 1000 | WEST SAUSAL LN | END | HWY 128 | 4,525 | 14 | 63,350 | L - Local (7) | A - AC | 1 | 0.00 |
| 69042 | 1000 | WEST SEXTON RD | END | TILTON RD | 1,584 | 13 | 20,592 | L - Local (7) | A - AC | 8 | 0.00 |
| 69042 | 1030 | WEST SEXTON RD | TILTON RD | SEXTON RD | 3,749 | 16 | 59,984 | L - Local (7) | A - AC | 9 | 0.00 |
| 6801 | 1000 | WEST SIERRA AVE | STONY POINT RD | GROVE ST | 2,957 | 25 | 73,925 | MaC - Major Collector (5) | A - AC | 77 | 14.43 |
| 6801 | 1056 | WEST SIERRA AVE | GROVE ST | COTATI CITY LIMITS | 3,590 | 24 | 86,160 | MaC - Major Collector (5) | A - AC | 77 | 14.43 |
| 99039 | 1000 | WEST SODA ROCK LN | END COUNTY MAINT (BEYOND GATE) | GATE / CATTLE GUARD | 3,221 | 18 | 57,978 | L - Local (7) | A - AC | 0 | 0.00 |
| 99039 | 1061 | WEST SODA ROCK LN | GATE | ROAD WIDENS / OLD | 5,966 | 18 | 107,388 | L - Local (7) | O - AC/AC | 78 | 28.40 |

| Street ID | Section ID | Road Name | From | To | Length | Width | Area | Functional Class | Surface Type | Current PCI | Remaining Life |
|-----------|------------|-------------------|-----------------------------------|--|---------|-------|----------|---------------------------|--------------|-------------|----------------|
| 99039 | 1174 | WEST SODA ROCK LN | ROAD WIDENS / OLD BARN RD | ALEXANDER VALLEY RD | 8,184 | 29 | 237,336 | L - Local (7) | O - AC/AC | 83 | 26.74 |
| 71024 | 1000 | WEST ST | MOSCOW RD | EAST ST | 686 | 12 | 8,232 | L - Local (7) | A - AC | 8 | 0.00 |
| 56062 | 1000 | WEST THOMSON AVE | END | HWY 12 | 1,426 | 32 | 45,632 | L - Local (7) | A - AC | 25 | 0.00 |
| 5705A | 1717 | WESTERN AVE | SPRING HILL RD | PM 17.51 - Begin Project No. C03408 | 1,795.2 | 38 | 68,217.6 | MiC - Minor Collector (6) | O - AC/AC | 95 | 29.92 |
| 5705A | 1751 | WESTERN AVE | PM 17.51 Begin Project No. C03408 | PM 17.74 End Project No. C03408 | 1,214.4 | 40 | 48,576 | MaC - Major Collector (5) | O - AC/AC | 95 | 29.92 |
| 5705A | 1774 | WESTERN AVE | PM 17.74 End Projct No. C03408 | PETALUMA CITY LIMITS | 2,481.6 | 39 | 96,782.4 | MaC - Major Collector (5) | O - AC/AC | 95 | 29.92 |
| 80101 | 1000 | WESTERN AVE | DRAKE RD | NORTHERN AVE | 1,109 | 21 | 23,289 | L - Local (7) | A - AC | 26 | 0.29 |
| 57046 | 1000 | WESTGATE LN | END | ELYSIAN AVE | 1,426 | 14 | 19,964 | L - Local (7) | A - AC | 22 | 0.00 |
| 61024 | 1000 | WESTSHORE RD | END | BROOKE RD | 12,500 | 39 | 487,500 | L - Local (7) | A - AC | 81 | 27.05 |
| 61024 | 1195 | WESTSHORE RD | BROOKE RD | WHALESHIP RD | 2,112 | 39 | 82,368 | L - Local (7) | A - AC | 78 | 25.13 |
| 61024 | 1235 | WESTSHORE RD | WHALESHIP RD | END OF WESTSHORE RD (900' E/O T-INT BAY FLAT RD) | 1,795 | 40 | 71,800 | MiC - Minor Collector (6) | A - AC | 75 | 13.62 |
| 80019 | 1000 | WESTSIDE AVE | SEQUOIA RD | DELL AVE | 1,003 | 9 | 9,027 | L - Local (7) | A - AC | 23 | 0.00 |
| 8001 | 1000 | WESTSIDE RD | RIVER RD | CONCRETE BOX CULVERT | 8,026 | 23 | 184,598 | MaC - Major Collector (5) | A - AC | 74 | 11.79 |
| 8001 | 1152 | WESTSIDE RD | CONCRETE BOX CULVERT | WOHLER RD | 8,342 | 21 | 175,182 | MaC - Major Collector (5) | A - AC | 73 | 11.27 |
| 8001 | 1310 | WESTSIDE RD | WOHLER RD | BRIDGE 20C-138 / PORTER CREEK | 3,907 | 22 | 85,954 | MaC - Major Collector (5) | A - AC | 79 | 14.77 |
| 8001 | 1384 | WESTSIDE RD | BRIDGE / WOHLER CREEK | SWEETWATER SPRINGS RD | 15,101 | 24 | 362,424 | MaC - Major Collector (5) | A - AC | 79 | 15.29 |
| 8001 | 1670 | WESTSIDE RD | SWEETWATER SPRINGS RD | FELTA RD / FOREMAN LN | 17,635 | 24 | 423,240 | MaC - Major Collector (5) | A - AC | 73 | 12.76 |
| 8001 | 2006 | WESTSIDE RD | END BRIDGE 20C-070 OVERCROSSING | END IMPROVED ROAD | 2,746 | 40 | 109,840 | MaC - Major Collector (5) | A - AC | 77 | 14.44 |
| 8001 | 2056 | WESTSIDE RD | END IMPROVED ROAD | MILL CREEK ROAD | 2,957 | 36 | 106,452 | MaC - Major Collector (5) | A - AC | 82 | 16.51 |
| 8001 | 2112 | WESTSIDE RD | MILL CREEK ROAD | KINLEY DR | 6,389 | 36 | 230,004 | MaC - Major Collector (5) | A - AC | 81 | 16.26 |
| 8001 | 2233 | WESTSIDE RD | KINLEY DR | HEALDSBURG CITY LIMIT | 630 | 39 | 24,570 | MaC - Major Collector (5) | A - AC | 61 | 9.04 |
| 80146 | 3000 | WESTSIDE RD | RIVER RD | WESTSIDE RD | 106 | 32 | 3,392 | L - Local (7) | A - AC | 83 | 28.35 |
| 89046 | 1000 | WESTSIDE RD | RIO VISTA RD | DELL RD | 1,109 | 9 | 9,981 | L - Local (7) | A - AC | 3 | 0.00 |
| 89046 | 1021 | WESTSIDE RD | DELL RD | OLD RIVER RD | 1,162 | 9 | 10,458 | L - Local (7) | A - AC | 7 | 0.00 |

| Street ID | Section ID | Road Name | From | To | Length | Width | Area | Functional Class | Surface Type | Current PCI | Remaining Life |
|-----------|------------|-------------------|-----------------------|------------------------------|--------|-------|---------|---------------------------|--------------|-------------|----------------|
| 78275 | 1000 | WESTVIEW WAY | PETERSON LN | END | 1,162 | 28 | 32,536 | L - Local (7) | A - AC | 7 | 0.00 |
| 88194 | 1000 | WESTWIND BLVD | ALMAR PKWY | AIRPORT BLVD | 2,270 | 40 | 90,800 | L - Local (7) | A - AC | 50 | 9.80 |
| 61042 | 1000 | WHALESHIP RD | END | WESTSHORE RD | 1,320 | 32 | 42,240 | L - Local (7) | A - AC | 50 | 9.75 |
| 68065 | 1000 | WHISTLER AVE | END | 25 FT S/O WILFRED AVE | 1,426 | 21 | 29,946 | L - Local (7) | A - AC | 95 | 33.83 |
| 68065 | 1028 | WHISTLER AVE | 25 FT N/O WILFRED AVE | MILLBRAE AVE | 2,249 | 18 | 40,482 | L - Local (7) | A - AC | 90 | 28.15 |
| 68065 | 1071 | WHISTLER AVE | MILLBRAE AVE | END | 3,643 | 17 | 61,931 | L - Local (7) | A - AC | 95 | 33.80 |
| 56148 | 1000 | WHITE OAK CT | WHITE OAK DR | END | 475 | 22 | 10,450 | L - Local (7) | A - AC | 16 | 0.00 |
| 56147 | 1000 | WHITE OAK DR | GROVE ST | END | 1,373 | 22 | 30,206 | L - Local (7) | A - AC | 28 | 0.88 |
| 60056 | 1000 | WIDGEON CT | END | HERON DR | 158 | 62 | 9,796 | L - Local (7) | A - AC | 70 | 20.15 |
| 88040 | 1000 | WIKIUP CT | END | WIKIUP DR | 264 | 20 | 5,280 | L - Local (7) | A - AC | 7 | 0.00 |
| 88032 | 1000 | WIKIUP DR | OLD REDWOOD HWY | KNOLLWOOD CT | 4,925 | 29 | 142,825 | L - Local (7) | O - AC/AC | 31 | 2.43 |
| 88032 | 1086 | WIKIUP DR | KNOLLWOOD CT | CARRIAGE LN | 4,850 | 21 | 101,850 | L - Local (7) | O - AC/AC | 30 | 2.02 |
| 88138 | 1000 | WIKIUP MEADOWS DR | AIRPORT BLVD | AIRPORT BLVD | 1,901 | 32 | 60,832 | L - Local (7) | A - AC | 73 | 22.03 |
| 78140 | 1000 | WILD ROSE DR | WEST COLLEGE AVE | CLOVER DR | 1,531 | 24 | 36,744 | L - Local (7) | A - AC | 76 | 23.91 |
| 56168 | 1000 | WILDWOOD LN | PROSPECT DR | END | 581 | 22 | 12,782 | L - Local (7) | A - AC | 0 | 0.00 |
| 77080 | 1000 | WILDWOOD TRL | LOS ALAMOS RD | END | 2,195 | 21 | 46,095 | L - Local (7) | A - AC | 5 | 0.00 |
| 68059 | 0924 | WILFRED AVE | END PAVEMENT | STONY PT RD | 4,013 | 20 | 80,260 | L - Local (7) | A - AC | 49 | 9.24 |
| 68059 | 1000 | WILFRED AVE | STONY PT RD | 100 FEET EAST OF STONY PT RD | 100 | 24 | 2,400 | MaC - Major Collector (5) | A - AC | 81 | 16.26 |
| 66046 | 1000 | WILLIAMS RD | END | LONDON RANCH RD | 1,373 | 18 | 24,714 | L - Local (7) | A - AC | 12 | 0.00 |
| 71001 | 1000 | WILLIG DR | HWY 1 | END | 1,637 | 12 | 19,644 | L - Local (7) | A - AC | 9 | 0.00 |
| 68094 | 1000 | WILLOW AVE | END | EAST RAILROAD AVE | 2,482 | 17 | 42,194 | L - Local (7) | A - AC | 2 | 0.00 |
| 68094 | 1047 | WILLOW AVE | EAST RAILROAD AVE | END | 1,901 | 25 | 47,525 | MaC - Major Collector (5) | A - AC | 24 | 0.00 |
| 70015 | 1000 | WILLOW CREEK RD | HWY 1 | BRIDGE | 2,904 | 16 | 46,464 | L - Local (7) | A - AC | 59 | 13.97 |
| 70015 | 1056 | WILLOW CREEK RD | BRIDGE (PM 10.55) | BRIDGE (PM 10.45) | 4,699 | 14 | 65,786 | L - Local (7) | A - AC | 48 | 8.70 |
| 70015 | 1888 | WILLOW CREEK RD | BEGIN PAVEMENT | COLEMAN VALLEY RD | 10,560 | 16 | 168,960 | L - Local (7) | A - AC | 12 | 0.00 |
| 70119 | 2000 | WILLOW RD | BIRCH LN | ALDER RD | 1,373 | 21 | 28,833 | L - Local (7) | A - AC | 73 | 21.44 |
| 80052 | 1000 | WILLOW RD | CANYON 2 RD | CANYON 3 RD | 3,221 | 16 | 51,536 | L - Local (7) | A - AC | 26 | 0.24 |
| 56044 | 1000 | WILLOW ST | RIVERSIDE DR | VERANO AVE | 615 | 20 | 12,300 | L - Local (7) | A - AC | 2 | 0.00 |
| 71023 | 1000 | WILLOW WAY | RUSSIAN RIVER AVE | WEST ST | 634 | 9 | 5,706 | L - Local (7) | A - AC | 2 | 0.00 |
| 88117 | 1000 | WILLOWGREEN PL | DEAD END | OLD REDWOOD HWY | 686 | 32 | 21,952 | L - Local (7) | O - AC/AC | 95 | 38.19 |
| 79038 | 1000 | WILLOWSIDE RD | OAK MEADOW DR | HALL RD | 845 | 38 | 32,110 | L - Local (7) | A - AC | 17 | 0.00 |
| 79038 | 1016 | WILLOWSIDE RD | HALL RD | BRIDGE | 2,620 | 24 | 62,880 | MaC - Major Collector (5) | A - AC | 74 | 13.20 |
| 79038 | 1065 | WILLOWSIDE RD | BRIDGE | ROAD WIDENS | 2,415 | 23 | 55,545 | MaC - Major Collector (5) | A - AC | 79 | 15.36 |

| Street ID | Section ID | Road Name | From | To | Length | Width | Area | Functional Class | Surface Type | Current PCI | Remaining Life |
|-----------|------------|------------------|---|---|--------|-------|---------|---------------------------|--------------|-------------|----------------|
| 79038 | 1110 | WILLOWSIDE RD | ROAD WIDENS (370 FT S/O GUERNEVILLE RD) | ROAD NARROWS (260 FT N/O GUERNEVILLE RD) | 690 | 34 | 23,460 | MiC - Minor Collector (6) | A - AC | 84 | 17.75 |
| 79038 | 1122 | WILLOWSIDE RD | ROAD NARROWS (260 FT S/O GUERNEVILLE RD) | PINER RD | 5,069 | 21 | 106,449 | L - Local (7) | A - AC | 94 | 33.74 |
| 88058 | 1000 | WILSHIRE DR | RIEBLI RD | CRYSTAL DR | 2,534 | 22 | 55,748 | L - Local (7) | A - AC | 44 | 7.01 |
| 57017 | 1000 | WILSON LN | END | MIDDLE TWO ROCK RD | 1,320 | 11 | 14,520 | L - Local (7) | A - AC | 14 | 0.00 |
| 09004 | 1000 | WILSON RD | GEYSERS RD | END | 2,376 | 15 | 35,640 | L - Local (7) | A - AC | 62 | 15.56 |
| 70130 | 2000 | WINDSOR RD | GILSON AVE | END | 200 | 12 | 2,400 | L - Local (7) | A - AC | 51 | 10.56 |
| 7903B | 1196 | WINDSOR RD | SLUSSER RD | BEGIN BRIDGE | 4,066 | 22 | 89,452 | L - Local (7) | A - AC | 32 | 2.35 |
| 7903B | 1273 | WINDSOR RD | BEGIN BRIDGE | ENTER TOWN WINDSOR | 3,590 | 23 | 82,570 | L - Local (7) | O - AC/AC | 28 | 1.16 |
| 8903 | 1000 | WINDSOR RIVER RD | EASTSIDE DR | ENTER TOWN OF WINDSOR | 3,432 | 40 | 137,280 | MiC - Minor Collector (6) | O - AC/AC | 93 | 29.67 |
| 61003 | 1000 | WINDY LN | HWY 1 SOUTH | 475' N/O HWY 1 SOUTH | 475 | 10 | 4,750 | L - Local (7) | A - AC | 19 | 0.00 |
| 61004 | 1009 | WINDY LN | 475' N/O HWY 1 SOUTH | HWY 1 NORTH | 1,109 | 16 | 17,744 | L - Local (7) | A - AC | 18 | 0.00 |
| 90003 | 1000 | WINE CREEK RD | END | WEST DRY CREEK RD | 7,445 | 13 | 96,785 | L - Local (7) | A - AC | 21 | 0.00 |
| 69024 | 1000 | WITTER RD | END | ELPHICK RD | 1,320 | 20 | 26,400 | L - Local (7) | A - AC | 11 | 0.00 |
| 8901 | 1000 | WOHLER RD | RIVER RD | MARK WEST CREEK BRIDGE (SOUTH ABUTMENT) | 581 | 30 | 17,430 | MiC - Minor Collector (6) | A - AC | 55 | 6.66 |
| 8901 | 1011 | WOHLER RD | MARK WEST CREEK / BRIDGE (SOUTH ABUTMENT) | BRIDGE (NORTH ABUTMENT) | 158 | 28 | 4,424 | MiC - Minor Collector (6) | C - AC/PCC | 93 | 29.62 |
| 8901 | 1014 | WOHLER RD | END BRIDGE (NORTH ABUTMENT) | EASTSIDE RD / WOHLER RD | 2,851 | 27 | 76,977 | MiC - Minor Collector (6) | A - AC | 16 | 0.00 |
| 8901 | 1068 | WOHLER RD | EASTSIDE RD / WOHLER RD | WOHLER BRIDGE | 4,435 | 25 | 110,875 | MiC - Minor Collector (6) | A - AC | 34 | 1.76 |
| 8901 | 1152 | WOHLER RD | RUSSIAN RIVER / WOHLER BRIDGE (EAST ABUTMENT) | RUSSIAN RIVER / WOHLER BRIDGE (WEST ABUTMENT) | 686 | 15 | 10,290 | MiC - Minor Collector (6) | C - AC/PCC | 82 | 24.55 |
| 8901 | 1165 | WOHLER RD | END BRIDGE | WESTSIDE RD | 422 | 21 | 8,862 | MiC - Minor Collector (6) | A - AC | 6 | 0.00 |
| 78230 | 1000 | WOOD RD | WOOLSEY RD | FULTON RD | 7,181 | 20 | 143,620 | L - Local (7) | A - AC | 7 | 0.00 |
| 55042 | 1000 | WOOD VALLEY RD | END | LOVALL VALLEY RD | 5,702 | 22 | 125,444 | L - Local (7) | O - AC/AC | 96 | 38.38 |
| 66010 | 1000 | WOODLAND AVE | HILLCREST AVE | CRAGMONT DR | 211 | 27 | 5,697 | L - Local (7) | A - AC | 14 | 0.00 |
| 70131 | 2000 | WOODLAND AVE | END | MIZPAH ST | 264 | 13 | 3,432 | L - Local (7) | A - AC | 27 | 0.59 |
| 80069 | 1000 | WOODLAND DR | ARMSTRONG WOODS RD | MORNINGSIDE DR | 2,693 | 16 | 43,088 | L - Local (7) | A - AC | 12 | 0.00 |
| 09023 | 1000 | WOODRIDGE CT | WOODRIDGE RD | END | 106 | 24 | 2,544 | L - Local (7) | A - AC | 29 | 1.30 |

| Street ID | Section ID | Road Name | From | To | Length | Width | Area | Functional Class | Surface Type | Current PCI | Remaining Life |
|-----------|------------|------------------|---------------------------------|----------------------------|--------|-------|---------|------------------|--------------|-------------|----------------|
| 09022 | 1000 | WOODRIDGE RD | VINEYARD RD | END | 1,426 | 17 | 24,242 | L - Local (7) | A - AC | 20 | 0.00 |
| 80141 | 1000 | WOODS AVE | SUMMIT AVE | FORK, UNNAMED RD | 317 | 12 | 3,804 | L - Local (7) | A - AC | 59 | 13.99 |
| 80141 | 1006 | WOODS AVE | UNNAMED RD (3-WAY INTERSECTION) | SUMMIT AVE | 1,584 | 17 | 26,928 | L - Local (7) | A - AC | 72 | 21.35 |
| 09015 | 1000 | WOODS LN | HWY 128 | RAILROAD AVE | 898 | 11 | 9,878 | L - Local (7) | A - AC | 64 | 16.69 |
| 66098 | 1000 | WOODSIDE CT | MADRONE RD | END | 634 | 20 | 12,680 | L - Local (7) | A - AC | 49 | 9.12 |
| 80003 | 1000 | WOODSIDE DR | CANYON RD | OLD RIVER RD | 3,802 | 14 | 53,228 | L - Local (7) | A - AC | 10 | 0.00 |
| 57056 | 1000 | WOODWARD AVE | MAIN ST | ADOBE RD | 2,006 | 25 | 50,150 | L - Local (7) | A - AC | 31 | 1.97 |
| 57074 | 1000 | WOODWARD CT | WOODWARD AVE | END | 211 | 20 | 4,220 | L - Local (7) | A - AC | 12 | 0.00 |
| 68046 | 1000 | WOODWORTH RD | HWY 116 | GILCHRIST RD | 2,534 | 12 | 30,408 | L - Local (7) | A - AC | 26 | 0.29 |
| 79081 | 1000 | WOOLSEY RD | OAKWILD DR | OLIVET RD | 1,690 | 19 | 32,110 | L - Local (7) | A - AC | 74 | 24.86 |
| 79081 | 1032 | WOOLSEY RD | OLIVET RD | END IMPROVED RD / 7x4' RCB | 1,214 | 32 | 38,848 | L - Local (7) | A - AC | 75 | 23.22 |
| 79081 | 1055 | WOOLSEY RD | END IMPROVED RD / 7x4' RCB | WOOD RD | 7,603 | 20 | 152,060 | L - Local (7) | A - AC | 80 | 26.40 |
| 79081 | 1199 | WOOLSEY RD | WOOD RD | RIVER RD | 2,957 | 20 | 59,140 | L - Local (7) | A - AC | 74 | 22.59 |
| 60053 | 1000 | WREN CT | HERON DR | END | 317 | 37 | 11,729 | L - Local (7) | A - AC | 44 | 7.02 |
| 80094 | 1000 | WRIGHT DR | DRAKE RD | DRAKE RD | 3,485 | 21 | 73,185 | L - Local (7) | A - AC | 18 | 0.00 |
| 80095 | 1000 | WRIGHT LN | WRIGHT DR | WRIGHT DR | 634 | 21 | 13,314 | L - Local (7) | A - AC | 15 | 0.00 |
| 56030 | 1000 | WYATT RD | END | GROVE ST | 1,214 | 17 | 20,638 | L - Local (7) | A - AC | 0 | 0.00 |
| 00001 | 1000 | YOAKIM BRIDGE RD | WEST DRY CREEK RD | DRY CREEK RD | 3,379 | 19 | 64,201 | L - Local (7) | A - AC | 79 | 25.76 |
| 78014 | 1000 | YUBA DR | END | STONY POINT RD. | 4,330 | 22 | 95,260 | L - Local (7) | O - AC/AC | 96 | 38.38 |
| 20003 | 1000 | ZAHNER WAY | SUTTER RD | END | 173 | 15 | 2,595 | L - Local (7) | A - AC | 27 | 0.62 |
| 09034 | 1000 | ZANZI LN | CHIANTI RD | GEYSERVILLE AVE | 370 | 45 | 16,650 | L - Local (7) | A - AC | 56 | 12.49 |
| 56222 | 1000 | ZINNIA CT | VIA COLUMBARD | END | 581 | 36 | 20,916 | L - Local (7) | A - AC | 15 | 0.00 |

| | |
|-----------------------|-------------|
| Total Section Length: | 7,103,058 |
| Total Section Area: | 167,512,303 |

APPENDIX II

BUDGET ANALYSIS REPORTS

- A. Budget Needs Report - Ten Year**
- B. Average PCI by Annual Funding Chart**
- C. Deferred Maintenance Cost Trend by Annual Funding Chart**
- D. Budget Scenario Cost and Network Summaries**
- E. Annual Work Program – Varying Budgets**

A. NEEDS – PROJECTED PCI/COST SUMMARY – TEN YEAR

NEEDS - PROJECTED PCI/COST SUMMARY

This report highlights the impact of projected needs funding (and lack thereof) on pavement system condition. The report also provides a cost estimate of the funding needed to bring the streets to an optimal preventive maintenance level. Finally, an “Untreated PCI” is listed. This value is an accurate portrayal of average street condition.

| | |
|-----------------------|--|
| Year: | Year of Projection |
| PCI Treated: | Average Street PCI with suggested treatments applied |
| PCI Untreated: | Present average untreated street PCI for year. This value is most accurate reflection of present PCI |
| Cost: | Cost per year to apply suggested treatments |
| PM Cost: | Total cost over the period of analysis spent on preventative maintenance |
| % PM: | Percent of total cost over the period of analysis spent on preventative maintenance |
| Total Cost: | Total cost over the period of analysis to bring streets to optimal maintenance level. |

Needs - Projected PCI/Cost Summary

Interest: 3.00%

Inflation: 5.00%

Printed: 11/2/2022

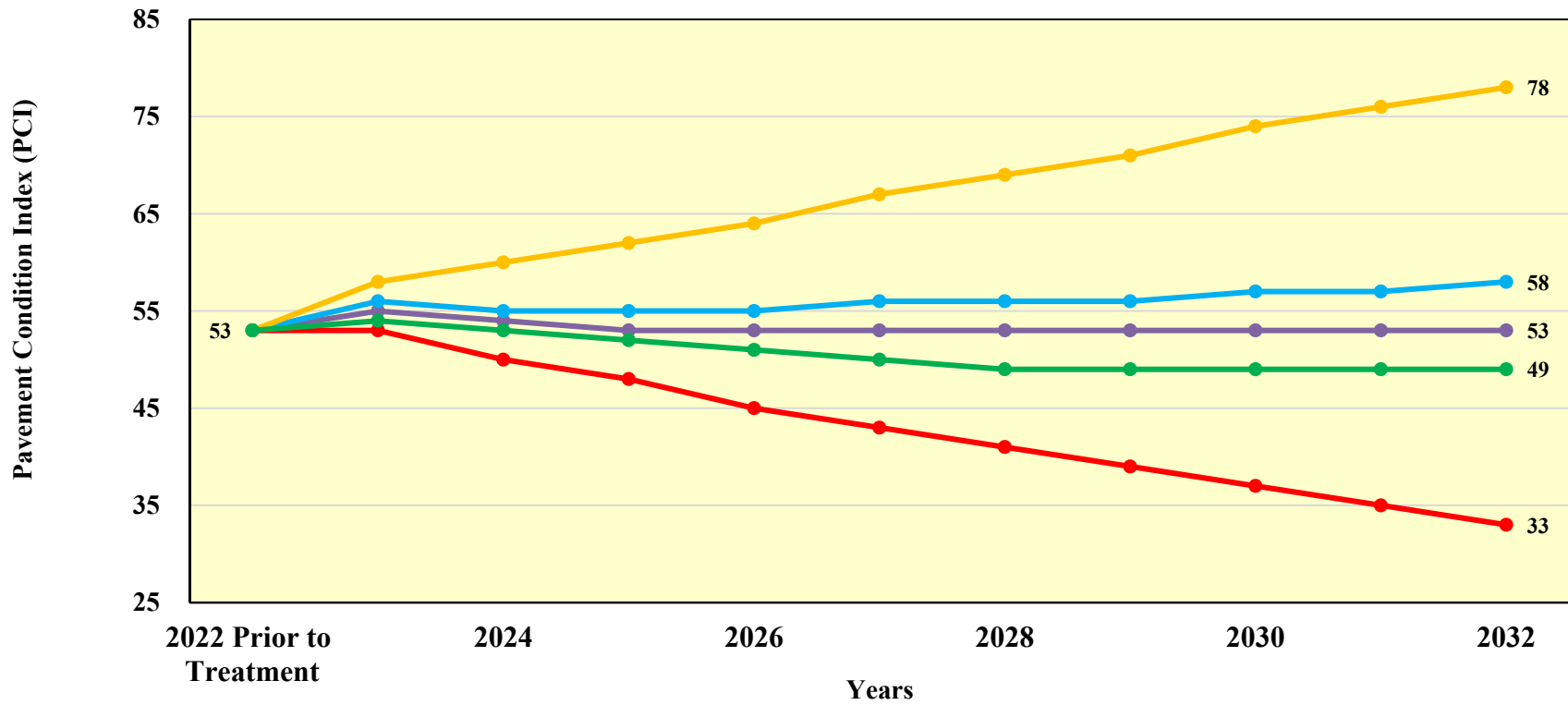
| Year | PCI Treated | PCI Untreated | PM Cost | Rehab Cost | Cost |
|------|-------------|---------------|---------------|------------------|---------------|
| 2023 | 84 | 53 | \$8,873,422 | \$444,643,725 | \$453,517,147 |
| 2024 | 81 | 50 | \$2,995,196 | \$14,668,797 | \$17,663,993 |
| 2025 | 80 | 48 | \$7,377,857 | \$44,411,080 | \$51,788,936 |
| 2026 | 80 | 45 | \$13,495,891 | \$18,281,988 | \$31,777,879 |
| 2027 | 79 | 43 | \$10,381,340 | \$12,047,384 | \$22,428,724 |
| 2028 | 78 | 41 | \$7,364,329 | \$16,553,555 | \$23,917,884 |
| 2029 | 77 | 39 | \$9,491,266 | \$9,707,587 | \$19,198,853 |
| 2030 | 76 | 37 | \$11,807,022 | \$8,404,970 | \$20,211,992 |
| 2031 | 75 | 35 | \$9,619,954 | \$16,804,811 | \$26,424,765 |
| 2032 | 79 | 33 | \$102,691,414 | \$73,816,559 | \$176,507,974 |
| | | % PM | PM Total Cost | Rehab Total Cost | Total Cost |
| | | 21.83% | \$184,097,691 | \$659,340,456 | \$843,438,147 |

B. AVERAGE PCI BY ANNUAL FUNDING CHART

AVERAGE PAVEMENT CONDITION INDEX (PCI) BY ANNUAL FUNDING LEVEL

This graph compares 5 different annual budget scenarios and their impact over a ten year budget analysis period.

PCI Chart

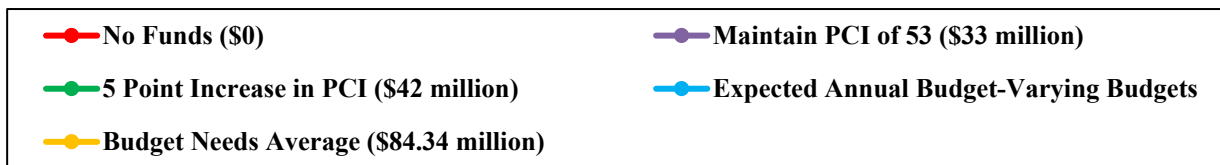
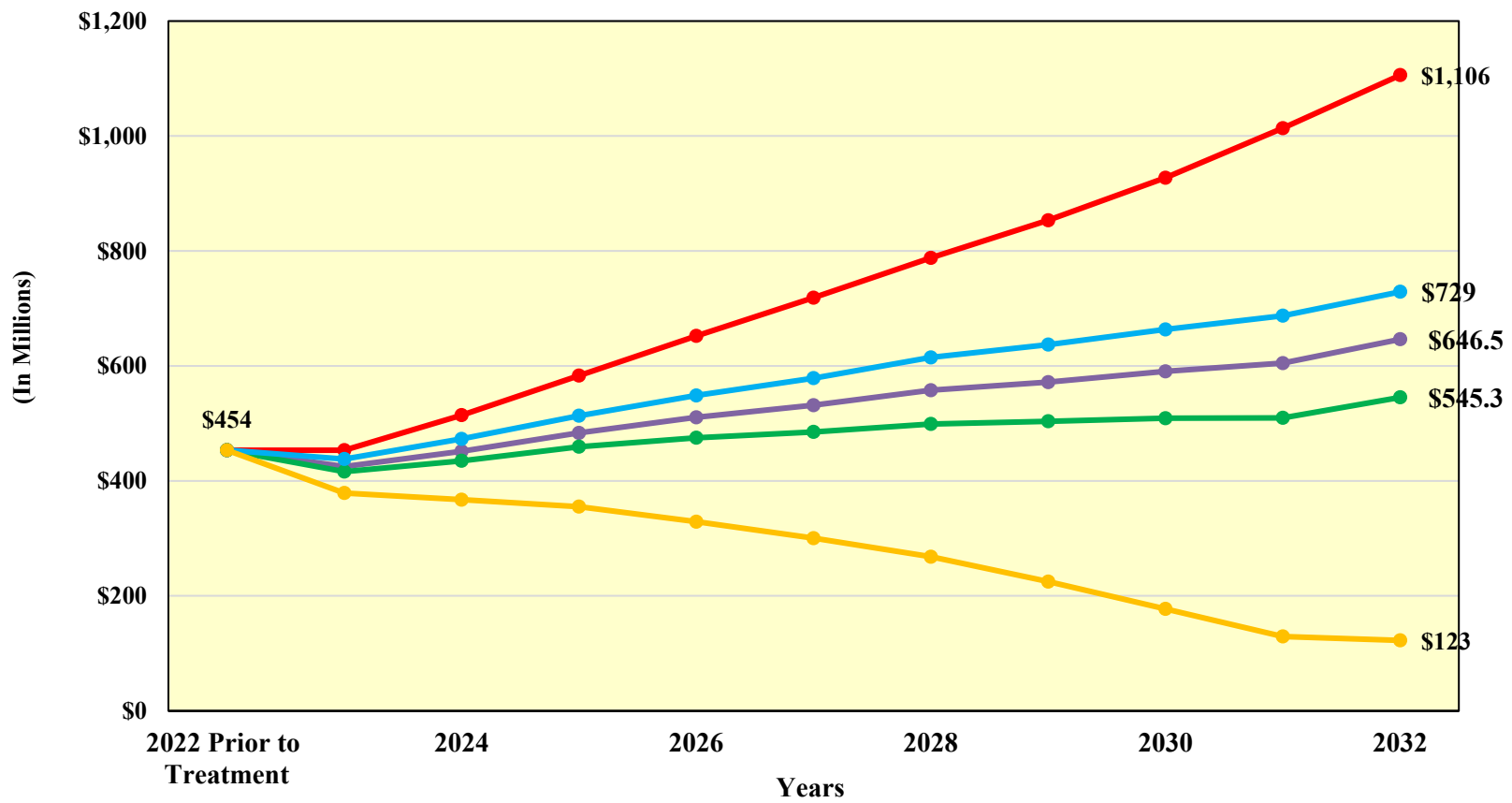


C. DEFERRED MAINTENANCE COST TREND BY ANNUAL FUNDING CHART

DEFERRED MAINTENANCE COST TREND VS. ANNUAL FUNDING LEVEL

This graph compares 5 different annual budget scenarios and their impact on deferred maintenance costs (maintenance backlog) over each year of the ten-year budget analysis period. Deferred maintenance is the amount of necessary rehabilitation not performed each year due to budget shortfalls

Deferred Maintenance Chart



D. BUDGET SCENARIO COST AND NETWORK SUMMARIES

SCENARIOS – COST SUMMARY REPORT

A Cost Summary report is provided in this section for each annual budget level analyzed. This specific report indicates the distribution of pavement funding between various condition levels of streets. The top portion of this report shows the interest and inflation assumptions.

The central part of the report lists the analysis year, percentage of that budget that is assigned to preventive maintenance, annual budget, activities distribution of the budget between rehabilitation (by condition category within rehabilitation, preventative maintenance, stop gap, and deferred maintenance costs. Condition Category refers to the MTC defined pavement conditions –Excellent (I), Very Good (II), Good (III), Poor (IV), and Very Poor (V). “Stop Gap” is a factored cost applied for emergency repairs (i.e. pothole repair) needed to minimally maintain a section where a section’s suggested rehabilitation maintenance is deferred. “Funded Stop Gap” refers to the budget amount allocated for stop gap and “Unmet Stop Gap” refers to any deferred stop gap costs. “Deferred” refers to the dollar cost of backlogged rehabilitation. “Surplus PM” values appear if the budget percentage split between rehabilitation and preventive maintenance is too heavily weighted to preventive maintenance. In such a case, the percentage of funding to rehabilitation would be increased.

The bottom part of the report shows a summary of the total costs spent on rehabilitation, preventative maintenance, and stop gap (funded and unmet) according to functional class.

SCENARIOS – NETWORK CONDITION SUMMARY REPORT

This report details present and projected network condition trends based on the annual budget set for an individual scenario. Perhaps the most important piece of information from this report is found on the first page of the report. The table under “Project Network Average PCI by Year” shows what the overall network condition trend is when the suggested treatments are applied in comparison to when the treatments are not applied.

THESE REPORTS ARE PROVIDED FOR EACH OF THE COMPARISON SCENARIOS

Scenarios - Cost Summary

Interest: 3.00%

Inflation: 5.00%

Printed: 11/2/2022

Scenario: 2022 PMP - No Funds

| Year | PM | Budget | Rehabilitation | Preventative Maintenance | Surplus PM | Deferred | Stop Gap | | | | | |
|------|----|--------|----------------|--------------------------|-------------|----------|----------|---------------|---------|-----|-------|-------------|
| 2023 | 0% | \$0 | II | \$0 | Non-Project | \$0 | \$0 | \$453,517,147 | Funded | \$0 | | |
| | | | III | \$0 | | | | | Project | \$0 | Unmet | \$4,756,944 |
| | | | IV | \$0 | | | | | | | | |
| | | | V | \$0 | | | | | | | | |
| | | | Total | \$0 | | | | | | | | |
| | | | Project | \$0 | | | | | | | | |
| 2024 | 0% | \$0 | II | \$0 | Non-Project | \$0 | \$0 | \$514,394,848 | Funded | \$0 | | |
| | | | III | \$0 | | | | | Project | \$0 | Unmet | \$48,148 |
| | | | IV | \$0 | | | | | | | | |
| | | | V | \$0 | | | | | | | | |
| | | | Total | \$0 | | | | | | | | |
| | | | Project | \$0 | | | | | | | | |
| 2025 | 0% | \$0 | II | \$0 | Non-Project | \$0 | \$0 | \$583,071,010 | Funded | \$0 | | |
| | | | III | \$0 | | | | | Project | \$0 | Unmet | \$82,715 |
| | | | IV | \$0 | | | | | | | | |
| | | | V | \$0 | | | | | | | | |
| | | | Total | \$0 | | | | | | | | |
| | | | Project | \$0 | | | | | | | | |
| 2026 | 0% | \$0 | II | \$0 | Non-Project | \$0 | \$0 | \$652,089,584 | Funded | \$0 | | |
| | | | III | \$0 | | | | | Project | \$0 | Unmet | \$56,797 |
| | | | IV | \$0 | | | | | | | | |
| | | | V | \$0 | | | | | | | | |
| | | | Total | \$0 | | | | | | | | |
| | | | Project | \$0 | | | | | | | | |
| 2027 | 0% | \$0 | II | \$0 | Non-Project | \$0 | \$0 | \$718,678,765 | Funded | \$0 | | |
| | | | III | \$0 | | | | | Project | \$0 | Unmet | \$99,957 |
| | | | IV | \$0 | | | | | | | | |
| | | | V | \$0 | | | | | | | | |
| | | | Total | \$0 | | | | | | | | |
| | | | Project | \$0 | | | | | | | | |
| 2028 | 0% | \$0 | II | \$0 | Non-Project | \$0 | \$0 | \$787,945,230 | Funded | \$0 | | |
| | | | III | \$0 | | | | | Project | \$0 | Unmet | \$7,935,607 |
| | | | IV | \$0 | | | | | | | | |
| | | | V | \$0 | | | | | | | | |
| | | | Total | \$0 | | | | | | | | |
| | | | Project | \$0 | | | | | | | | |
| 2029 | 0% | \$0 | II | \$0 | Non-Project | \$0 | \$0 | \$853,396,591 | Funded | \$0 | | |
| | | | III | \$0 | | | | | Project | \$0 | Unmet | \$154,623 |
| | | | IV | \$0 | | | | | | | | |
| | | | V | \$0 | | | | | | | | |
| | | | Total | \$0 | | | | | | | | |
| | | | Project | \$0 | | | | | | | | |
| 2030 | 0% | \$0 | II | \$0 | Non-Project | \$0 | \$0 | \$927,288,651 | Funded | \$0 | | |
| | | | III | \$0 | | | | | Project | \$0 | Unmet | \$199,731 |
| | | | IV | \$0 | | | | | | | | |
| | | | V | \$0 | | | | | | | | |
| | | | Total | \$0 | | | | | | | | |
| | | | Project | \$0 | | | | | | | | |

Scenarios Criteria:

Criteria:

| Year | PM | Budget | Rehabilitation | Preventative Maintenance | Surplus PM | Deferred | Stop Gap | | | |
|------|---------|--------|----------------|--------------------------|-------------|----------|----------|-----------------|--------|-----------|
| 2031 | 0% | \$0 | II | \$0 | Non-Project | \$0 | \$0 | \$1,013,521,732 | Funded | \$0 |
| | | | III | \$0 | | | | | Unmet | \$214,431 |
| | | | IV | \$0 | | | | | | |
| | | | V | \$0 | | | | | | |
| | | | Total | \$0 | | | | | | |
| | Project | \$0 | | | | | | | | |
| 2032 | 0% | \$0 | II | \$0 | Non-Project | \$0 | \$0 | \$1,105,913,156 | Funded | \$0 |
| | | | III | \$0 | | | | | Unmet | \$250,197 |
| | | | IV | \$0 | | | | | | |
| | | | V | \$0 | | | | | | |
| | | | Total | \$0 | | | | | | |
| | Project | \$0 | | | | | | | | |

Summary

| Functional Class | Rehabilitation | Prev. Maint. | Funded Stop Gap | Unmet Stop Gap |
|---------------------|----------------|--------------|-----------------|---------------------|
| Arterial | \$0 | \$0 | \$0 | \$116,998 |
| Collector | \$0 | \$0 | \$0 | \$2,964,798 |
| Residential/Local | \$0 | \$0 | \$0 | \$10,717,354 |
| Grand Total: | \$0 | \$0 | \$0 | \$13,799,149 |

Scenarios - Network Condition Summary

Interest: 3%

Inflation: 5%

Printed: 11/2/2022

Scenario: 2022 PMP - No Funds

| Year | Budget | PM | Year | Budget | PM | Year | Budget | PM |
|------|--------|----|------|--------|----|------|--------|----|
| 2023 | \$0 | 0% | 2027 | \$0 | 0% | 2031 | \$0 | 0% |
| 2024 | \$0 | 0% | 2028 | \$0 | 0% | 2032 | \$0 | 0% |
| 2025 | \$0 | 0% | 2029 | \$0 | 0% | | | |
| 2026 | \$0 | 0% | 2030 | \$0 | 0% | | | |

Projected Network Average PCI by Year

| Year | Never Treated | With Selected Treatment | Treated Centerline Miles | Treated Lane Miles |
|------|---------------|-------------------------|--------------------------|--------------------|
| 2023 | 53 | 53 | 0 | 0 |
| 2024 | 50 | 50 | 0 | 0 |
| 2025 | 48 | 48 | 0 | 0 |
| 2026 | 45 | 45 | 0 | 0 |
| 2027 | 43 | 43 | 0 | 0 |
| 2028 | 41 | 41 | 0 | 0 |
| 2029 | 39 | 39 | 0 | 0 |
| 2030 | 37 | 37 | 0 | 0 |
| 2031 | 35 | 35 | 0 | 0 |
| 2032 | 33 | 33 | 0 | 0 |

Percent Network Area by Functional Class and Condition Category

Condition in base year 2023, prior to applying treatments.

| Condition | Arterial | Collector | Res/Loc | Other | Total |
|-----------|----------|-----------|---------|-------|--------|
| I | 3.6% | 25.4% | 13.3% | 0.0% | 42.3% |
| II / III | 0.2% | 7.5% | 7.3% | 0.0% | 15.0% |
| IV | 0.1% | 2.6% | 13.5% | 0.0% | 16.2% |
| V | 0.0% | 3.6% | 23.0% | 0.0% | 26.6% |
| Total | 3.9% | 39.1% | 57.0% | 0.0% | 100.0% |

Condition in year 2023 after schedulable treatments applied.

| Condition | Arterial | Collector | Res/Loc | Other | Total |
|-----------|----------|-----------|---------|-------|--------|
| I | 3.6% | 25.4% | 13.3% | 0.0% | 42.3% |
| II / III | 0.2% | 7.5% | 7.3% | 0.0% | 15.0% |
| IV | 0.1% | 2.6% | 13.5% | 0.0% | 16.2% |
| V | 0.0% | 3.6% | 23.0% | 0.0% | 26.6% |
| Total | 3.9% | 39.1% | 57.0% | 0.0% | 100.0% |

Condition in year 2032 after schedulable treatments applied.

| Condition | Arterial | Collector | Res/Loc | Other | Total |
|-----------|----------|-----------|---------|-------|--------|
| I | 1.7% | 9.8% | 9.3% | 0.0% | 20.7% |
| II / III | 1.8% | 8.5% | 5.1% | 0.0% | 15.4% |
| IV | 0.3% | 11.0% | 6.9% | 0.0% | 18.2% |
| V | 0.1% | 9.8% | 35.8% | 0.0% | 45.7% |
| Total | 3.9% | 39.1% | 57.0% | 0.0% | 100.0% |

Scenarios Criteria:

Criteria:

Scenarios - Network Condition Summary

Interest: 3%

Inflation: 5%

Printed: 11/2/2022

Scenario: 2022 PMP - No Funds

Scenarios - Cost Summary

Interest: 3.00%

Inflation: 5.00%

Printed: 11/2/2022

Scenario: 2022 PMP - Expected Annual Budget

| Year | PM | Budget | Rehabilitation | | Preventative Maintenance | Surplus PM | Deferred | Stop Gap | | |
|------|-----|--------------|----------------|--------------|--------------------------|-------------|----------|---------------|--------|-------------|
| 2023 | 22% | \$19,913,000 | II | \$450,067 | Non-Project | \$0 | \$0 | \$437,986,642 | Funded | \$4,382,494 |
| | | | III | \$14,098,879 | | | | | Unmet | \$302,632 |
| | | | IV | \$981,560 | Project | \$0 | | | | |
| | | | V | \$0 | | | | | | |
| | | | Total | \$15,530,506 | | | | | | |
| | | | Project | \$0 | | | | | | |
| 2024 | 22% | \$25,000,000 | II | \$126,491 | Non-Project | \$5,490,804 | \$0 | \$473,099,263 | Funded | \$10,943 |
| | | | III | \$10,131,137 | | | | | Unmet | \$0 |
| | | | IV | \$9,240,122 | Project | \$0 | | | | |
| | | | V | \$0 | | | | | | |
| | | | Total | \$19,497,750 | | | | | | |
| | | | Project | \$0 | | | | | | |
| 2025 | 22% | \$25,675,000 | II | \$557,448 | Non-Project | \$5,609,385 | \$0 | \$513,352,515 | Funded | \$42,097 |
| | | | III | \$8,115,205 | | | | | Unmet | \$0 |
| | | | IV | \$11,350,864 | Project | \$0 | | | | |
| | | | V | \$0 | | | | | | |
| | | | Total | \$20,023,516 | | | | | | |
| | | | Project | \$0 | | | | | | |
| 2026 | 22% | \$26,370,000 | II | \$4,451,805 | Non-Project | \$5,792,953 | \$361 | \$548,542,932 | Funded | \$8,086 |
| | | | III | \$6,165,100 | | | | | Unmet | \$0 |
| | | | IV | \$5,283,325 | Project | \$0 | | | | |
| | | | V | \$4,668,205 | | | | | | |
| | | | Total | \$20,568,435 | | | | | | |
| | | | Project | \$0 | | | | | | |
| 2027 | 22% | \$27,080,000 | II | \$581,547 | Non-Project | \$5,951,524 | \$0 | \$578,709,084 | Funded | \$10,398 |
| | | | III | \$2,438,892 | | | | | Unmet | \$0 |
| | | | IV | \$8,787,934 | Project | \$0 | | | | |
| | | | V | \$9,308,875 | | | | | | |
| | | | Total | \$21,117,248 | | | | | | |
| | | | Project | \$0 | | | | | | |
| 2028 | 22% | \$27,810,000 | II | \$791,774 | Non-Project | \$0 | \$0 | \$614,783,238 | Funded | \$6,123,202 |
| | | | III | \$3,299,397 | | | | | Unmet | \$966,453 |
| | | | IV | \$10,038,827 | Project | \$0 | | | | |
| | | | V | \$7,556,800 | | | | | | |
| | | | Total | \$21,686,798 | | | | | | |
| | | | Project | \$0 | | | | | | |
| 2029 | 22% | \$28,560,000 | II | \$870,217 | Non-Project | \$6,269,034 | \$0 | \$637,056,558 | Funded | \$15,460 |
| | | | III | \$2,994,079 | | | | | Unmet | \$0 |
| | | | IV | \$2,184,743 | Project | \$0 | | | | |
| | | | V | \$16,226,128 | | | | | | |
| | | | Total | \$22,275,167 | | | | | | |
| | | | Project | \$0 | | | | | | |
| 2030 | 22% | \$29,330,000 | II | \$1,774,681 | Non-Project | \$6,439,681 | \$0 | \$663,432,944 | Funded | \$14,758 |
| | | | III | \$3,307,008 | | | | | Unmet | \$0 |
| | | | IV | \$3,470,191 | Project | \$0 | | | | |
| | | | V | \$14,321,606 | | | | | | |
| | | | Total | \$22,873,486 | | | | | | |
| | | | Project | \$0 | | | | | | |

Scenarios Criteria:

Criteria:

| Year | PM | Budget | Rehabilitation | Preventative Maintenance | Surplus PM | Deferred | Stop Gap | | | |
|------|-----|--------------|----------------|--------------------------|-------------|-------------|----------|---------------|--------|----------|
| 2031 | 22% | \$30,120,000 | II | \$1,276,569 | Non-Project | \$6,617,791 | \$0 | \$687,349,501 | Funded | \$9,194 |
| | | | III | \$325,991 | | | | | Unmet | \$0 |
| | | | IV | \$4,706,387 | Project | \$0 | | | | |
| | | | V | \$17,182,697 | | | | | | |
| | | | Total Project | \$23,491,645 | \$0 | | | | | |
| 2032 | 22% | \$30,930,000 | II | \$1,475,552 | Non-Project | \$6,795,468 | \$0 | \$729,145,269 | Funded | \$16,757 |
| | | | III | \$4,261,595 | | | | | Unmet | \$0 |
| | | | IV | \$4,910,692 | Project | \$0 | | | | |
| | | | V | \$13,465,620 | | | | | | |
| | | | Total Project | \$24,113,459 | \$0 | | | | | |

Summary

| Functional Class | Rehabilitation | Prev. Maint. | Funded Stop Gap | Unmet Stop Gap |
|---------------------|----------------------|---------------------|---------------------|--------------------|
| Arterial | \$3,418,258 | \$7,701,211 | \$5,002 | \$0 |
| Collector | \$194,261,903 | \$35,828,300 | \$1,425,496 | \$962 |
| Residential/Local | \$13,497,850 | \$5,437,130 | \$9,202,893 | \$1,268,123 |
| Grand Total: | \$211,178,011 | \$48,966,641 | \$10,633,390 | \$1,269,085 |

Scenarios - Network Condition Summary

Interest: 3%

Inflation: 5%

Printed: 11/2/2022

Scenario: 2022 PMP - Expected Annual Budget

| Year | Budget | PM | Year | Budget | PM | Year | Budget | PM |
|------|--------------|-----|------|--------------|-----|------|--------------|-----|
| 2023 | \$19,913,000 | 22% | 2027 | \$27,080,000 | 22% | 2031 | \$30,120,000 | 22% |
| 2024 | \$25,000,000 | 22% | 2028 | \$27,810,000 | 22% | 2032 | \$30,930,000 | 22% |
| 2025 | \$25,675,000 | 22% | 2029 | \$28,560,000 | 22% | | | |
| 2026 | \$26,370,000 | 22% | 2030 | \$29,330,000 | 22% | | | |

Projected Network Average PCI by Year

| Year | Never Treated | With Selected Treatment | Treated Centerline Miles | Treated Lane Miles |
|------|---------------|-------------------------|--------------------------|--------------------|
| 2023 | 53 | 54 | 33.24 | 66.53 |
| 2024 | 50 | 53 | 126.38 | 260.03 |
| 2025 | 48 | 52 | 90.60 | 184.41 |
| 2026 | 45 | 51 | 96.23 | 193.59 |
| 2027 | 43 | 50 | 62.03 | 125.03 |
| 2028 | 41 | 49 | 25.66 | 51.73 |
| 2029 | 39 | 49 | 44.87 | 90.88 |
| 2030 | 37 | 49 | 115.79 | 233.54 |
| 2031 | 35 | 49 | 108.66 | 222.07 |
| 2032 | 33 | 49 | 92.59 | 185.24 |

Percent Network Area by Functional Class and Condition Category

Condition in base year 2023, prior to applying treatments.

| Condition | Arterial | Collector | Res/Loc | Other | Total |
|-----------|----------|-----------|---------|-------|--------|
| I | 3.6% | 25.4% | 13.3% | 0.0% | 42.3% |
| II / III | 0.2% | 7.5% | 7.3% | 0.0% | 15.0% |
| IV | 0.1% | 2.6% | 13.5% | 0.0% | 16.2% |
| V | 0.0% | 3.6% | 23.0% | 0.0% | 26.6% |
| Total | 3.9% | 39.1% | 57.0% | 0.0% | 100.0% |

Condition in year 2023 after schedulable treatments applied.

| Condition | Arterial | Collector | Res/Loc | Other | Total |
|-----------|----------|-----------|---------|-------|--------|
| I | 3.8% | 27.9% | 13.4% | 0.0% | 45.2% |
| II / III | 0.0% | 5.0% | 7.1% | 0.0% | 12.2% |
| IV | 0.0% | 2.6% | 13.5% | 0.0% | 16.1% |
| V | 0.0% | 3.6% | 23.0% | 0.0% | 26.6% |
| Total | 3.9% | 39.1% | 57.0% | 0.0% | 100.0% |

Condition in year 2032 after schedulable treatments applied.

| Condition | Arterial | Collector | Res/Loc | Other | Total |
|-----------|----------|-----------|---------|-------|--------|
| I | 3.8% | 36.9% | 12.4% | 0.0% | 53.1% |
| II / III | 0.1% | 2.0% | 3.5% | 0.0% | 5.5% |
| IV | 0.0% | 0.2% | 5.5% | 0.0% | 5.7% |
| V | 0.0% | 0.0% | 35.6% | 0.0% | 35.7% |
| Total | 3.9% | 39.1% | 57.0% | 0.0% | 100.0% |

Scenarios Criteria:

Criteria:

Scenarios - Network Condition Summary

Interest: 3%

Inflation: 5%

Printed: 11/2/2022

Scenario: 2022 PMP - Expected Annual Budget

Scenarios - Cost Summary

Interest: 3.00%

Inflation: 5.00%

Printed: 11/2/2022

Scenario: 2022 PMP - Maintain PCI of 53
(\$33M)

| Year | PM | Budget | Rehabilitation | Preventative Maintenance | Surplus PM | Deferred | Stop Gap | | | |
|------|-----|--------------|----------------|--------------------------|-------------|-------------|----------|---------------|--------|-------------|
| 2023 | 22% | \$33,000,000 | II | \$489,491 | Non-Project | \$2,627,776 | \$0 | \$425,150,582 | Funded | \$4,632,693 |
| | | | III | \$15,938,197 | | | | | | |
| | | | IV | \$9,311,101 | | | | | | |
| | | | V | \$0 | | | | | | |
| | | | Total Project | \$25,738,789 | | | | | | |
| 2024 | 22% | \$33,000,000 | II | \$4,142,159 | Non-Project | \$7,259,295 | \$0 | \$451,616,297 | Funded | \$2,681 |
| | | | III | \$11,612,715 | | | | | | |
| | | | IV | \$9,033,458 | | | | | | |
| | | | V | \$948,797 | | | | | | |
| | | | Total Project | \$25,737,128 | | | | | | |
| 2025 | 22% | \$33,000,000 | II | \$1,409,113 | Non-Project | \$7,246,125 | \$0 | \$483,448,704 | Funded | \$18,510 |
| | | | III | \$8,297,467 | | | | | | |
| | | | IV | \$8,824,516 | | | | | | |
| | | | V | \$7,202,377 | | | | | | |
| | | | Total Project | \$25,733,473 | | | | | | |
| 2026 | 22% | \$33,000,000 | II | \$605,027 | Non-Project | \$7,254,630 | \$0 | \$510,572,429 | Funded | \$8,086 |
| | | | III | \$1,141,264 | | | | | | |
| | | | IV | \$1,822,129 | | | | | | |
| | | | V | \$22,168,233 | | | | | | |
| | | | Total Project | \$25,736,653 | | | | | | |
| 2027 | 22% | \$33,000,000 | II | \$334,987 | Non-Project | \$7,253,674 | \$0 | \$531,700,704 | Funded | \$7,553 |
| | | | III | \$2,049,720 | | | | | | |
| | | | IV | \$7,006,133 | | | | | | |
| | | | V | \$16,346,394 | | | | | | |
| | | | Total Project | \$25,737,233 | | | | | | |
| 2028 | 22% | \$33,000,000 | II | \$436,468 | Non-Project | \$792,170 | \$0 | \$557,659,839 | Funded | \$6,472,168 |
| | | | III | \$937,150 | | | | | | |
| | | | IV | \$8,344,832 | | | | | | |
| | | | V | \$16,012,708 | | | | | | |
| | | | Total Project | \$25,731,158 | | | | | | |
| 2029 | 22% | \$33,000,000 | II | \$353,840 | Non-Project | \$7,252,226 | \$0 | \$571,784,258 | Funded | \$8,341 |
| | | | III | \$2,396,234 | | | | | | |
| | | | IV | \$1,386,209 | | | | | | |
| | | | V | \$21,600,586 | | | | | | |
| | | | Total Project | \$25,736,868 | | | | | | |
| 2030 | 22% | \$33,000,000 | II | \$571,175 | Non-Project | \$7,255,984 | \$0 | \$590,480,301 | Funded | \$7,762 |
| | | | III | \$3,247,450 | | | | | | |
| | | | IV | \$3,281,977 | | | | | | |
| | | | V | \$18,635,293 | | | | | | |
| | | | Total Project | \$25,735,896 | | | | | | |

Scenarios Criteria:

Criteria:

| Year | PM | Budget | Rehabilitation | Preventative Maintenance | Surplus PM | Deferred | Stop Gap | | | |
|------|-----|--------------|----------------|--------------------------|-------------|-------------|----------|---------------|--------|----------|
| 2031 | 22% | \$33,000,000 | II | \$1,508,274 | Non-Project | \$7,262,913 | \$0 | \$604,920,617 | Funded | \$0 |
| | | | III | \$129,084 | | | | | Unmet | \$0 |
| | | | IV | \$1,519,144 | Project | \$0 | | | | |
| | | | V | \$22,579,757 | | | | | | |
| | | | Total Project | \$25,736,259 | \$0 | | | | | |
| 2032 | 22% | \$33,000,000 | II | \$260,529 | Non-Project | \$7,252,815 | \$0 | \$646,526,831 | Funded | \$16,757 |
| | | | III | \$1,948,176 | | | | | Unmet | \$0 |
| | | | IV | \$5,826,599 | Project | \$0 | | | | |
| | | | V | \$17,695,051 | | | | | | |
| | | | Total Project | \$25,730,355 | \$0 | | | | | |

Summary

| Functional Class | Rehabilitation | Prev. Maint. | Funded Stop Gap | Unmet Stop Gap |
|---------------------|----------------------|---------------------|---------------------|----------------|
| Arterial | \$3,376,599 | \$8,107,864 | \$5,002 | \$0 |
| Collector | \$169,538,480 | \$45,697,256 | \$744,837 | \$0 |
| Residential/Local | \$84,438,733 | \$7,652,487 | \$10,424,713 | \$0 |
| Grand Total: | \$257,353,812 | \$61,457,607 | \$11,174,552 | \$0 |

Scenarios - Network Condition Summary

Interest: 3%

Inflation: 5%

Printed: 11/2/2022

Scenario: 2022 PMP - Maintain PCI of 53
(\$33M)

| Year | Budget | PM | Year | Budget | PM | Year | Budget | PM |
|------|--------------|-----|------|--------------|-----|------|--------------|-----|
| 2023 | \$33,000,000 | 22% | 2027 | \$33,000,000 | 22% | 2031 | \$33,000,000 | 22% |
| 2024 | \$33,000,000 | 22% | 2028 | \$33,000,000 | 22% | 2032 | \$33,000,000 | 22% |
| 2025 | \$33,000,000 | 22% | 2029 | \$33,000,000 | 22% | | | |
| 2026 | \$33,000,000 | 22% | 2030 | \$33,000,000 | 22% | | | |

Projected Network Average PCI by Year

| Year | Never Treated | With Selected Treatment | Treated Centerline Miles | Treated Lane Miles |
|------|---------------|-------------------------|--------------------------|--------------------|
| 2023 | 53 | 55 | 121.76 | 250.35 |
| 2024 | 50 | 54 | 133.43 | 268.38 |
| 2025 | 48 | 53 | 112.61 | 228.59 |
| 2026 | 45 | 53 | 70.56 | 142.39 |
| 2027 | 43 | 53 | 76.00 | 152.98 |
| 2028 | 41 | 53 | 35.50 | 71.64 |
| 2029 | 39 | 53 | 59.94 | 121.03 |
| 2030 | 37 | 53 | 154.88 | 311.82 |
| 2031 | 35 | 53 | 113.86 | 232.64 |
| 2032 | 33 | 53 | 81.01 | 162.08 |

Percent Network Area by Functional Class and Condition Category

Condition in base year 2023, prior to applying treatments.

| Condition | Arterial | Collector | Res/Loc | Other | Total |
|--------------|-------------|--------------|--------------|-------------|---------------|
| I | 3.6% | 25.4% | 13.3% | 0.0% | 42.3% |
| II / III | 0.2% | 7.5% | 7.3% | 0.0% | 15.0% |
| IV | 0.1% | 2.6% | 13.5% | 0.0% | 16.2% |
| V | 0.0% | 3.6% | 23.0% | 0.0% | 26.6% |
| Total | 3.9% | 39.1% | 57.0% | 0.0% | 100.0% |

Condition in year 2023 after schedulable treatments applied.

| Condition | Arterial | Collector | Res/Loc | Other | Total |
|--------------|-------------|--------------|--------------|-------------|---------------|
| I | 3.8% | 29.4% | 13.4% | 0.0% | 46.7% |
| II / III | 0.0% | 4.7% | 7.1% | 0.0% | 11.8% |
| IV | 0.0% | 1.4% | 13.5% | 0.0% | 14.9% |
| V | 0.0% | 3.6% | 23.0% | 0.0% | 26.6% |
| Total | 3.9% | 39.1% | 57.0% | 0.0% | 100.0% |

Condition in year 2032 after schedulable treatments applied.

| Condition | Arterial | Collector | Res/Loc | Other | Total |
|--------------|-------------|--------------|--------------|-------------|---------------|
| I | 3.9% | 37.6% | 16.9% | 0.0% | 58.4% |
| II / III | 0.0% | 1.5% | 3.9% | 0.0% | 5.4% |
| IV | 0.0% | 0.0% | 4.9% | 0.0% | 4.9% |
| V | 0.0% | 0.0% | 31.3% | 0.0% | 31.3% |
| Total | 3.9% | 39.1% | 57.0% | 0.0% | 100.0% |

Scenarios Criteria:

Criteria:

Scenarios - Network Condition Summary

Interest: 3%

Inflation: 5%

Printed: 11/2/2022

Scenario: 2022 PMP - Maintain PCI of 53
(\$33M)

Scenarios - Cost Summary

Interest: 3.00%

Inflation: 5.00%

Printed: 11/2/2022

Scenario: 2022 PMP - Five Point Inc in PCI (\$42M)

| Year | PM | Budget | Rehabilitation | Preventative Maintenance | Surplus PM | Deferred | Stop Gap | | | |
|------|-----|--------------|----------------|--------------------------|-------------|-------------|-------------|---------------|--------|-------------|
| 2023 | 22% | \$42,000,000 | II | \$3,872,278 | Non-Project | \$4,675,669 | \$0 | \$416,083,078 | Funded | \$4,565,781 |
| | | | III | \$17,344,894 | | | | | Unmet | \$0 |
| | | | IV | \$11,149,228 | | | | | | |
| | | | V | \$392,000 | | | | | | |
| | | | Total Project | \$32,758,400 | | | | | | |
| | | | | \$0 | | | | | | |
| 2024 | 22% | \$42,000,000 | II | \$959,847 | Non-Project | \$7,402,836 | \$1,834,482 | \$434,933,760 | Funded | \$2,681 |
| | | | III | \$10,349,190 | | | | | Unmet | \$0 |
| | | | IV | \$7,107,369 | | | | | | |
| | | | V | \$14,338,838 | | | | | | |
| | | | Total Project | \$32,755,244 | | | | | | |
| | | | | \$0 | | | | | | |
| 2025 | 22% | \$42,000,000 | II | \$1,248,223 | Non-Project | \$6,815,092 | \$2,406,903 | \$459,341,713 | Funded | \$18,006 |
| | | | III | \$8,297,467 | | | | | Unmet | \$0 |
| | | | IV | \$8,824,516 | | | | | | |
| | | | V | \$14,384,627 | | | | | | |
| | | | Total Project | \$32,754,833 | | | | | | |
| | | | | \$0 | | | | | | |
| 2026 | 22% | \$42,000,000 | II | \$678,720 | Non-Project | \$9,238,623 | \$0 | \$475,060,997 | Funded | \$2,070 |
| | | | III | \$0 | | | | | Unmet | \$0 |
| | | | IV | \$1,440,102 | | | | | | |
| | | | V | \$30,639,631 | | | | | | |
| | | | Total Project | \$32,758,453 | | | | | | |
| | | | | \$0 | | | | | | |
| 2027 | 22% | \$42,000,000 | II | \$334,987 | Non-Project | \$9,231,472 | \$974 | \$485,125,073 | Funded | \$7,553 |
| | | | III | \$170,276 | | | | | Unmet | \$0 |
| | | | IV | \$7,006,133 | | | | | | |
| | | | V | \$25,246,589 | | | | | | |
| | | | Total Project | \$32,757,985 | | | | | | |
| | | | | \$0 | | | | | | |
| 2028 | 22% | \$42,000,000 | II | \$345,923 | Non-Project | \$3,390,420 | \$12,835 | \$499,029,263 | Funded | \$5,836,744 |
| | | | III | \$819,672 | | | | | Unmet | \$0 |
| | | | IV | \$8,349,627 | | | | | | |
| | | | V | \$23,244,371 | | | | | | |
| | | | Total Project | \$32,759,593 | | | | | | |
| | | | | \$0 | | | | | | |
| 2029 | 22% | \$42,000,000 | II | \$353,840 | Non-Project | \$9,237,402 | \$0 | \$503,594,506 | Funded | \$5,986 |
| | | | III | \$2,396,234 | | | | | Unmet | \$0 |
| | | | IV | \$1,386,209 | | | | | | |
| | | | V | \$28,619,728 | | | | | | |
| | | | Total Project | \$32,756,010 | | | | | | |
| | | | | \$0 | | | | | | |
| 2030 | 22% | \$42,000,000 | II | \$459,270 | Non-Project | \$9,224,111 | \$8,127 | \$508,940,712 | Funded | \$7,762 |
| | | | III | \$3,687,986 | | | | | Unmet | \$0 |
| | | | IV | \$672,627 | | | | | | |
| | | | V | \$27,939,371 | | | | | | |
| | | | Total Project | \$32,759,254 | | | | | | |
| | | | | \$0 | | | | | | |

Scenarios Criteria:

Criteria:

| Year | PM | Budget | Rehabilitation | | Preventative Maintenance | Surplus PM | Deferred | Stop Gap | | |
|------|-----|--------------|----------------|--------------|--------------------------|-------------|----------|---------------|--------|----------|
| 2031 | 22% | \$42,000,000 | II | \$847,808 | Non-Project | \$9,229,900 | \$10,100 | \$509,587,838 | Funded | \$0 |
| | | | III | \$265,079 | | | | | Unmet | \$0 |
| | | | IV | \$830,204 | Project | \$0 | | | | |
| | | | V | \$30,809,264 | | | | | | |
| | | | Total Project | \$32,752,354 | | | | | | |
| 2032 | 22% | \$42,000,000 | II | \$3,249,743 | Non-Project | \$9,214,872 | \$0 | \$545,319,433 | Funded | \$35,122 |
| | | | III | \$3,797,521 | | | | | Unmet | \$0 |
| | | | IV | \$2,274,080 | Project | \$0 | | | | |
| | | | V | \$23,427,512 | | | | | | |
| | | | Total Project | \$32,748,856 | | | | | | |

Summary

| Functional Class | Rehabilitation | Prev. Maint. | Funded Stop Gap | Unmet Stop Gap |
|---------------------|----------------------|---------------------|---------------------|----------------|
| Arterial | \$3,356,999 | \$9,299,137 | \$634 | \$0 |
| Collector | \$156,043,366 | \$58,922,661 | \$638,679 | \$0 |
| Residential/Local | \$168,160,618 | \$9,438,600 | \$9,842,394 | \$0 |
| Grand Total: | \$327,560,983 | \$77,660,398 | \$10,481,706 | \$0 |

Scenarios - Network Condition Summary

Interest: 3%

Inflation: 5%

Printed: 11/2/2022

Scenario: 2022 PMP - Five Point Inc in PCI
(\$42M)

| Year | Budget | PM | Year | Budget | PM | Year | Budget | PM |
|------|--------------|-----|------|--------------|-----|------|--------------|-----|
| 2023 | \$42,000,000 | 22% | 2027 | \$42,000,000 | 22% | 2031 | \$42,000,000 | 22% |
| 2024 | \$42,000,000 | 22% | 2028 | \$42,000,000 | 22% | 2032 | \$42,000,000 | 22% |
| 2025 | \$42,000,000 | 22% | 2029 | \$42,000,000 | 22% | | | |
| 2026 | \$42,000,000 | 22% | 2030 | \$42,000,000 | 22% | | | |

Projected Network Average PCI by Year

| Year | Never Treated | With Selected Treatment | Treated Centerline Miles | Treated Lane Miles |
|------|---------------|-------------------------|--------------------------|--------------------|
| 2023 | 53 | 56 | 162.71 | 332.24 |
| 2024 | 50 | 55 | 128.06 | 257.67 |
| 2025 | 48 | 55 | 115.83 | 235.07 |
| 2026 | 45 | 55 | 86.39 | 175.54 |
| 2027 | 43 | 56 | 98.55 | 196.45 |
| 2028 | 41 | 56 | 46.73 | 94.11 |
| 2029 | 39 | 56 | 88.61 | 178.36 |
| 2030 | 37 | 57 | 170.94 | 344.14 |
| 2031 | 35 | 57 | 115.06 | 233.64 |
| 2032 | 33 | 58 | 100.22 | 202.12 |

Percent Network Area by Functional Class and Condition Category

Condition in base year 2023, prior to applying treatments.

| Condition | Arterial | Collector | Res/Loc | Other | Total |
|-----------|----------|-----------|---------|-------|--------|
| I | 3.6% | 25.4% | 13.3% | 0.0% | 42.3% |
| II / III | 0.2% | 7.5% | 7.3% | 0.0% | 15.0% |
| IV | 0.1% | 2.6% | 13.5% | 0.0% | 16.2% |
| V | 0.0% | 3.6% | 23.0% | 0.0% | 26.6% |
| Total | 3.9% | 39.1% | 57.0% | 0.0% | 100.0% |

Condition in year 2023 after schedulable treatments applied.

| Condition | Arterial | Collector | Res/Loc | Other | Total |
|-----------|----------|-----------|---------|-------|--------|
| I | 3.9% | 30.3% | 15.0% | 0.0% | 49.2% |
| II / III | 0.0% | 4.0% | 5.6% | 0.0% | 9.6% |
| IV | 0.0% | 1.2% | 13.5% | 0.0% | 14.7% |
| V | 0.0% | 3.6% | 23.0% | 0.0% | 26.5% |
| Total | 3.9% | 39.1% | 57.0% | 0.0% | 100.0% |

Condition in year 2032 after schedulable treatments applied.

| Condition | Arterial | Collector | Res/Loc | Other | Total |
|-----------|----------|-----------|---------|-------|--------|
| I | 3.9% | 37.9% | 23.2% | 0.0% | 65.0% |
| II / III | 0.0% | 1.2% | 2.9% | 0.0% | 4.1% |
| IV | 0.0% | 0.0% | 4.8% | 0.0% | 4.8% |
| V | 0.0% | 0.0% | 26.1% | 0.0% | 26.1% |
| Total | 3.9% | 39.1% | 57.0% | 0.0% | 100.0% |

Scenarios Criteria:

Scenarios - Network Condition Summary

Interest: 3%

Inflation: 5%

Printed: 11/2/2022

Scenario: 2022 PMP - Five Point Inc in PCI
(\$42M)

Scenarios - Cost Summary

Interest: 3.00%

Inflation: 5.00%

Printed: 11/2/2022

Scenario: 2022 PMP - Budget Needs Avg
(\$84.34M)

| Year | PM | Budget | Rehabilitation | Preventative Maintenance | Surplus PM | Deferred | Stop Gap | | | |
|---------|-----|--------------|----------------|--------------------------|-------------|--------------|--------------|---------------|--------|-------------|
| 2023 | 22% | \$84,340,000 | II | \$4,218,244 | Non-Project | \$8,873,422 | \$5,521,054 | \$378,861,699 | Funded | \$4,160,324 |
| | | | III | \$20,258,182 | | | | | | |
| | | | IV | \$11,145,471 | | | | | | |
| | | | V | \$30,160,130 | | | | | | |
| | | | Total | \$65,782,027 | | | | | | |
| Project | \$0 | | | | | | | | | |
| 2024 | 22% | \$84,340,000 | II | \$1,092,221 | Non-Project | \$2,995,196 | \$15,557,922 | \$367,231,180 | Funded | \$1,682 |
| | | | III | \$8,072,175 | | | | | | |
| | | | IV | \$7,107,369 | | | | | | |
| | | | V | \$49,511,252 | | | | | | |
| | | | Total | \$65,783,017 | | | | | | |
| Project | \$0 | | | | | | | | | |
| 2025 | 22% | \$84,340,000 | II | \$1,725,115 | Non-Project | \$6,815,092 | \$11,726,869 | \$355,225,362 | Funded | \$12,839 |
| | | | III | \$8,297,467 | | | | | | |
| | | | IV | \$8,833,042 | | | | | | |
| | | | V | \$46,927,850 | | | | | | |
| | | | Total | \$65,783,474 | | | | | | |
| Project | \$0 | | | | | | | | | |
| 2026 | 22% | \$84,340,000 | II | \$556,129 | Non-Project | \$13,139,359 | \$5,413,371 | \$329,023,801 | Funded | \$2,070 |
| | | | III | \$0 | | | | | | |
| | | | IV | \$1,440,102 | | | | | | |
| | | | V | \$63,788,455 | | | | | | |
| | | | Total | \$65,784,687 | | | | | | |
| Project | \$0 | | | | | | | | | |
| 2027 | 22% | \$84,340,000 | II | \$334,987 | Non-Project | \$8,648,514 | \$9,898,732 | \$300,307,843 | Funded | \$7,553 |
| | | | III | \$170,276 | | | | | | |
| | | | IV | \$6,146,192 | | | | | | |
| | | | V | \$59,125,822 | | | | | | |
| | | | Total | \$65,777,277 | | | | | | |
| Project | \$0 | | | | | | | | | |
| 2028 | 22% | \$84,340,000 | II | \$345,923 | Non-Project | \$7,097,551 | \$8,417,552 | \$268,063,117 | Funded | \$3,039,698 |
| | | | III | \$0 | | | | | | |
| | | | IV | \$7,923,987 | | | | | | |
| | | | V | \$57,509,348 | | | | | | |
| | | | Total | \$65,779,259 | | | | | | |
| Project | \$0 | | | | | | | | | |
| 2029 | 22% | \$84,340,000 | II | \$28,561 | Non-Project | \$9,332,254 | \$9,216,560 | \$224,743,890 | Funded | \$5,986 |
| | | | III | \$0 | | | | | | |
| | | | IV | \$0 | | | | | | |
| | | | V | \$65,756,549 | | | | | | |
| | | | Total | \$65,785,110 | | | | | | |
| Project | \$0 | | | | | | | | | |
| 2030 | 22% | \$84,340,000 | II | \$0 | Non-Project | \$11,802,579 | \$6,744,459 | \$177,195,244 | Funded | \$7,762 |
| | | | III | \$0 | | | | | | |
| | | | IV | \$672,627 | | | | | | |
| | | | V | \$65,109,352 | | | | | | |
| | | | Total | \$65,781,979 | | | | | | |
| Project | \$0 | | | | | | | | | |

Scenarios Criteria:

Criteria:

| Year | PM | Budget | Rehabilitation | Preventative Maintenance | Surplus PM | Deferred | Stop Gap | | | |
|------|-----|--------------|----------------|--------------------------|-------------|--------------|-------------|---------------|--------|----------|
| 2031 | 22% | \$84,340,000 | II | \$847,808 | Non-Project | \$9,654,130 | \$8,900,670 | \$129,273,674 | Funded | \$0 |
| | | | III | \$1,630,246 | | | | | Unmet | \$0 |
| | | | IV | \$830,204 | Project | \$0 | | | | |
| | | | V | \$62,476,298 | | | | | | |
| | | | Total Project | \$65,784,556 | | | | | | |
| 2032 | 22% | \$84,340,000 | II | \$3,454,390 | Non-Project | \$18,487,187 | \$0 | \$122,643,298 | Funded | \$73,654 |
| | | | III | \$7,878,672 | | | | | Unmet | \$0 |
| | | | IV | \$2,274,080 | Project | \$0 | | | | |
| | | | V | \$52,171,094 | | | | | | |
| | | | Total Project | \$65,778,236 | | | | | | |

Summary

| Functional Class | Rehabilitation | Prev. Maint. | Funded Stop Gap | Unmet Stop Gap |
|---------------------|----------------------|---------------------|--------------------|----------------|
| Arterial | \$3,356,999 | \$9,287,816 | \$634 | \$0 |
| Collector | \$145,693,319 | \$75,494,800 | \$273,267 | \$0 |
| Residential/Local | \$508,769,303 | \$12,062,669 | \$7,037,669 | \$0 |
| Grand Total: | \$657,819,621 | \$96,845,285 | \$7,311,569 | \$0 |

Scenarios - Network Condition Summary

Interest: 3%

Inflation: 5%

Printed: 11/2/2022

Scenario: 2022 PMP - Budget Needs Avg (\$84.34M)

| Year | Budget | PM | Year | Budget | PM | Year | Budget | PM |
|------|--------------|-----|------|--------------|-----|------|--------------|-----|
| 2023 | \$84,340,000 | 22% | 2027 | \$84,340,000 | 22% | 2031 | \$84,340,000 | 22% |
| 2024 | \$84,340,000 | 22% | 2028 | \$84,340,000 | 22% | 2032 | \$84,340,000 | 22% |
| 2025 | \$84,340,000 | 22% | 2029 | \$84,340,000 | 22% | | | |
| 2026 | \$84,340,000 | 22% | 2030 | \$84,340,000 | 22% | | | |

Projected Network Average PCI by Year

| Year | Never Treated | With Selected Treatment | Treated Centerline Miles | Treated Lane Miles |
|------|---------------|-------------------------|--------------------------|--------------------|
| 2023 | 53 | 58 | 250.31 | 507.48 |
| 2024 | 50 | 60 | 129.16 | 259.85 |
| 2025 | 48 | 62 | 155.94 | 315.28 |
| 2026 | 45 | 64 | 139.28 | 279.56 |
| 2027 | 43 | 67 | 133.87 | 266.76 |
| 2028 | 41 | 69 | 99.93 | 200.43 |
| 2029 | 39 | 71 | 160.86 | 321.97 |
| 2030 | 37 | 74 | 236.66 | 471.87 |
| 2031 | 35 | 76 | 220.10 | 443.80 |
| 2032 | 33 | 78 | 246.68 | 493.05 |

Percent Network Area by Functional Class and Condition Category

Condition in base year 2023, prior to applying treatments.

| Condition | Arterial | Collector | Res/Loc | Other | Total |
|-----------|----------|-----------|---------|-------|--------|
| I | 3.6% | 25.4% | 13.3% | 0.0% | 42.3% |
| II / III | 0.2% | 7.5% | 7.3% | 0.0% | 15.0% |
| IV | 0.1% | 2.6% | 13.5% | 0.0% | 16.2% |
| V | 0.0% | 3.6% | 23.0% | 0.0% | 26.6% |
| Total | 3.9% | 39.1% | 57.0% | 0.0% | 100.0% |

Condition in year 2023 after schedulable treatments applied.

| Condition | Arterial | Collector | Res/Loc | Other | Total |
|-----------|----------|-----------|---------|-------|--------|
| I | 3.9% | 32.9% | 16.4% | 0.0% | 53.2% |
| II / III | 0.0% | 4.0% | 4.1% | 0.0% | 8.1% |
| IV | 0.0% | 1.2% | 13.5% | 0.0% | 14.7% |
| V | 0.0% | 1.0% | 23.0% | 0.0% | 24.0% |
| Total | 3.9% | 39.1% | 57.0% | 0.0% | 100.0% |

Condition in year 2032 after schedulable treatments applied.

| Condition | Arterial | Collector | Res/Loc | Other | Total |
|-----------|----------|-----------|---------|-------|--------|
| I | 3.9% | 38.3% | 47.0% | 0.0% | 89.2% |
| II / III | 0.0% | 0.8% | 2.6% | 0.0% | 3.4% |
| IV | 0.0% | 0.0% | 4.4% | 0.0% | 4.4% |
| V | 0.0% | 0.0% | 3.0% | 0.0% | 3.0% |
| Total | 3.9% | 39.1% | 57.0% | 0.0% | 100.0% |

Scenarios Criteria:

Scenarios - Network Condition Summary

Interest: 3%

Inflation: 5%

Printed: 11/2/2022

Scenario: 2022 PMP - Budget Needs Avg
(\$84.34M)

E. ANNUAL WORK PROGRAM – Various Budgets

SECTIONS SELECTED FOR TREATMENT

This list is generated from the budget scenario that reflects the most likely annual budget to be achieved. It basically tells you which sections can be treated each year given a constrained budget.

The header portion of the report tells you interest rate, inflation rate, budget level, and preventive maintenance allocation assumptions.

In the top left in bold on the first page you will find the following: **Year: 2023**

A similar type header will be found at the start of each year's suggested treatments for each year of the analysis.

The following are descriptions of fields in this report:

| | |
|----------------------------|--|
| Street Name: | Street Name |
| Beginning Location: | Beginning location of section |
| Ending Location: | End location of section |
| Street ID: | Street Identifier |
| Section ID: | Section Identifier |
| FC: | Functional Class (A-Arterial, C-Collector, R-Residential, O - Other) |
| Surface: | Surface Type - Original Pavement (AC), Overlay (AC/AC), Surface Treatment (ST), and Portland Cement Concrete (PCC) |
| PCI: | An approximation of what the PCI would be if the recommended treatment was done |
| Cost: | Cost for entire treatment (based on unit costs defined in decision tree) |
| Rating: | This number is a ranking of cost-effectiveness by treatment. The number is for ranking purposes only |
| Treatment: | Suggested treatment for each section with total cost for the type of treatment |
| Year Total: | At the end of each year's section you will find a total of the treatment costs for that year. |

Scenarios - Sections Selected for Treatment

Interest: 3.00%

Inflation: 5.00%

Printed: 11/2/2022

Scenario: 2022 PMP - Expected Annual Budget

| Year | Budget | PM | Year | Budget | PM | Year | Budget | PM |
|------|--------------|-----|------|--------------|-----|------|--------------|-----|
| 2023 | \$19,913,000 | 22% | 2027 | \$27,080,000 | 22% | 2031 | \$30,120,000 | 22% |
| 2024 | \$25,000,000 | 22% | 2028 | \$27,810,000 | 22% | 2032 | \$30,930,000 | 22% |
| 2025 | \$25,675,000 | 22% | 2029 | \$28,560,000 | 22% | | | |
| 2026 | \$26,370,000 | 22% | 2030 | \$29,330,000 | 22% | | | |

Year: 2023

| Road Name | Begin Location | End Location | Street ID | Section ID | Length | Width | Area | FC | Surface Type | Area ID | Treatment | | | Cost | Rating | Treatment | |
|--------------------|----------------------------------|---------------------------------------|-----------|------------|--------|-------|---------|-----|--------------|---------|------------------------|------------|------------------|-------------|--------|---------------------|--|
| | | | | | | | | | | | Current PCI | PCI Before | PCI After | | | | |
| RAGLE RD | COVERT LN | MILL STATION RD | 69039 | 1000 | 2,165 | 22 | 47,630 | MaC | AC/AC | 2 | 41 | 40 | 100 | \$201,104 | 13,897 | 2" HMA OVERLAY | |
| | | | | | | | | | | | Treatment Total | | \$201,104 | | | | |
| CALISTOGA RD | HARVILEE RD | PLUM RANCH RD | 7703 | 1177 | 4,752 | 28 | 133,056 | MiA | AC/AC | 2 | 43 | 42 | 100 | \$687,456 | 15,751 | 2.5" HMA OVERLAY | |
| FULTON RD | 300 FT S/O QUAIL HOLLOW DR | QUAIL HOLLOW DR | 7804B | 1172 | 300 | 60 | 18,000 | MiA | AC | | 42 | 41 | 100 | \$93,000 | 15,836 | 2.5" HMA OVERLAY | |
| | | | | | | | | | | | Treatment Total | | \$780,456 | | | | |
| STEWARTS PT SKG SP | BRIDGE 20C-142 CONCRETE SLAB | SIDEHILL VIADUCT 20C-143 / STEEL RAIL | 0001B | 1714 | 14,573 | 26 | 378,898 | MaC | AC | 2 | 62 | 61 | 100 | \$1,241,943 | 15,760 | 1.5" RHMA-G OVERLAY | |
| ANNAPOLIS RD | ROAD TO DUMP | BEGIN STEEL BRIDGE (WEST ABUTMENT) | 0301 | 1865 | 5,597 | 30 | 167,910 | MaC | AC | 2 | 57 | 56 | 100 | \$550,372 | 16,596 | 1.5" RHMA-G OVERLAY | |
| ANNAPOLIS RD | END STEEL BRIDGE (EAST ABUTMENT) | ENTRANCE TO RD YARD | 0301 | 1973 | 3,802 | 28 | 106,456 | MaC | AC | 2 | 59 | 58 | 100 | \$348,939 | 16,283 | 1.5" RHMA-G OVERLAY | |
| ASTI RD | ASTI STORE RD | THERESA DR | 0902C | 1257 | 6,072 | 33 | 200,376 | MaC | AC/AC | 1 | 56 | 56 | 100 | \$656,788 | 15,746 | 1.5" RHMA-G OVERLAY | |
| RAMAL RD | DALE AVE | SKAGGS ISLAND RD | 5501 | 1047 | 17,190 | 22 | 378,180 | MiC | AC | 3 | 57 | 57 | 100 | \$1,239,590 | 16,485 | 1.5" RHMA-G OVERLAY | |
| EIGHTH ST EAST | HWY 12 | SCHELLVILLE RD (SOUTH END) | 5502 | 1000 | 3,062 | 28 | 85,736 | MaC | AC | 1 | 58 | 57 | 100 | \$281,024 | 16,443 | 1.5" RHMA-G OVERLAY | |
| EIGHTH ST EAST | MACARTHUR ST | E. NAPA ST | 5502 | 1256 | 2,640 | 24 | 63,360 | MiA | AC | 1 | 65 | 65 | 100 | \$207,680 | 19,770 | 1.5" RHMA-G OVERLAY | |
| NAPA RD | LEAVE CITY SONOMA | FIFTH ST EAST | 5503B | 1049 | 370 | 32 | 11,840 | OPA | AC/AC | 1 | 65 | 65 | 100 | \$40,124 | 18,300 | 1.5" RHMA-G OVERLAY | |
| NAPA RD | FIFTH ST EAST | EIGHTH ST EAST | 5503B | 1056 | 3,485 | 32 | 111,520 | OPA | AC/AC | 1 | 65 | 65 | 100 | \$377,929 | 18,300 | 1.5" RHMA-G OVERLAY | |
| ARNOLD DR | MARTIN ST | BEGIN BRIDGE / SONOMA CREEK | 5603 | 1683 | 2,870 | 46 | 132,020 | MaC | AC | 1 | 59 | 58 | 100 | \$432,732 | 16,286 | 1.5" RHMA-G OVERLAY | |
| ARNOLD DR | END BRIDGE | HILL RD | 5603 | 1740 | 3,274 | 39 | 127,686 | MaC | AC/AC | 1 | 62 | 62 | 100 | \$418,526 | 14,737 | 1.5" RHMA-G OVERLAY | |
| FRATES RD | PET. CITY LIMITS | ADOBE RD | 5701 | 1081 | 3,326 | 39 | 129,714 | MiA | AC/AC | 1 | 63 | 63 | 100 | \$439,586 | 19,134 | 1.5" RHMA-G OVERLAY | |
| ELY RD | OLD REDWOOD HWY NO. | ENTER CITY PETALUMA | 5704 | 1000 | 6,336 | 26 | 164,736 | MaC | AC | 1 | 59 | 58 | 100 | \$539,968 | 16,284 | 1.5" RHMA-G OVERLAY | |
| BODEGA AVE | KUCK LN | SKILLMAN LN | 5706A | 2229 | 2,482 | 37 | 91,834 | MaC | AC/AC | 2 | 58 | 58 | 100 | \$301,011 | 15,312 | 1.5" RHMA-G OVERLAY | |
| VALLEY FORD FRSTON | HWY 1 | BODEGA HWY | 6001 | 1000 | 13,728 | 20 | 274,560 | MaC | AC | 2 | 61 | 60 | 100 | \$899,947 | 15,944 | 1.5" RHMA-G OVERLAY | |

** - Treatment from Project Selection

Scenarios - Sections Selected for Treatment

Interest: 3.00%

Inflation: 5.00%

Printed: 11/2/2022

Scenario: 2022 PMP - Expected Annual Budget

Year: 2023

| Road Name | Begin Location | End Location | Street ID | Section ID | Length | Width | Area | FC | Surface Type | Area ID | Current PCI | Treatment | | Cost | Rating | Treatment |
|-----------------|-------------------------------|--|-----------|------------|--------|-------|---------|-----|--------------|---------|-------------|------------|------------------------|---------------------|--------|---------------------|
| | | | | | | | | | | | | PCI Before | PCI After | | | |
| MAIN ST | STARRETT HILL DR | SOUTH END OF BRIDGE 20C-160 | 6002B | 2005 | 686 | 26 | 17,836 | MaC | AC/AC | 2 | 60 | 60 | 100 | \$58,462 | 14,814 | 1.5" RHMA-G OVERLAY |
| WARM SPRINGS RD | BENNET VALLEY RD | LAWNDALE RD | 6602 | 1240 | 8,078 | 22 | 177,716 | MiC | AC | 3 | 59 | 59 | 100 | \$582,514 | 16,161 | 1.5" RHMA-G OVERLAY |
| SNYDER LN | R.P. CITY LIMIT | MOUNTAIN VIEW AVE | 68025 | 1249 | 2,693 | 40 | 107,720 | MaC | AC/AC | 1 | 58 | 58 | 100 | \$353,082 | 15,314 | 1.5" RHMA-G OVERLAY |
| LLANO RD | TREATMENT PLANT ENT | TODD RD | 6805 | 1073 | 6,494 | 20 | 129,880 | MaC | AC | 2 | 64 | 63 | 100 | \$425,718 | 15,371 | 1.5" RHMA-G OVERLAY |
| STANDISH AVE | TODD RD | WEST ROBLES AVE | 68152 | 1000 | 2,587 | 37 | 95,719 | MaC | AC | 1 | 56 | 55 | 100 | \$313,746 | 16,633 | 1.5" RHMA-G OVERLAY |
| BODEGA HWY | SALMON CREEK (BRIDGE 20C-078) | JOY RD | 6904 | 1085 | 2,798 | 26 | 72,748 | MaC | AC/AC | 1 | 63 | 63 | 100 | \$238,452 | 13,964 | 1.5" RHMA-G OVERLAY |
| MOSCOW RD | STATE HIGHWAY 116 | BEGIN BRIDGE | 7004 | 1000 | 686 | 45 | 30,870 | MiC | AC | 1 | 63 | 62 | 100 | \$101,185 | 15,565 | 1.5" RHMA-G OVERLAY |
| OCCIDENTAL RD | HWY 116 | HIGH SCHOOL RD | 7803 | 1668 | 5,122 | 36 | 184,392 | MaC | AC | 2 | 59 | 58 | 100 | \$604,396 | 16,266 | 1.5" RHMA-G OVERLAY |
| OCCIDENTAL RD | SANFORD RD | PIEZZI RD | 7803 | 1802 | 8,184 | 37 | 302,808 | MaC | AC | 1 | 58 | 57 | 100 | \$992,537 | 16,423 | 1.5" RHMA-G OVERLAY |
| OCCIDENTAL RD | PIEZZI RD | IRWIN LN | 7803 | 1957 | 2,640 | 25 | 66,000 | MaC | AC/AC | 1 | 57 | 57 | 100 | \$216,333 | 15,524 | 1.5" RHMA-G OVERLAY |
| GRATON RD | BOHEMIAN HWY | MAIN ST | 7901 | 1000 | 264 | 24 | 6,336 | MaC | AC/AC | 1 | 59 | 59 | 100 | \$20,768 | 15,045 | 1.5" RHMA-G OVERLAY |
| GRATON RD | MAIN ST. | ACREAGE LN | 7901 | 1006 | 2,904 | 24 | 69,696 | MaC | AC/AC | 3 | 62 | 62 | 100 | \$228,448 | 14,244 | 1.5" RHMA-G OVERLAY |
| OLIVET RD | GUERNEVILLE RD | SELVAGE RD | 7902 | 1000 | 3,643 | 24 | 87,432 | MaC | AC | 2 | 63 | 62 | 100 | \$286,583 | 15,576 | 1.5" RHMA-G OVERLAY |
| OLIVET RD | SELVAGE RD | PM MARKER | 7902 | 1069 | 5,438 | 23 | 125,074 | MaC | AC | 2 | 64 | 63 | 100 | \$409,965 | 15,116 | 1.5" RHMA-G OVERLAY |
| OLIVET RD | PM MARKER | RIVER RD | 7902 | 1172 | 2,851 | 22 | 62,722 | MaC | AC | 2 | 58 | 57 | 100 | \$205,589 | 16,322 | 1.5" RHMA-G OVERLAY |
| MIRABEL RD | GUISTI RD / DAVIS RD | TRENTON RD | 7906 | 1050 | 3,485 | 35 | 121,975 | MaC | AC | 1 | 57 | 56 | 100 | \$399,807 | 16,595 | 1.5" RHMA-G OVERLAY |
| WESTSIDE RD | KINLEY DR | HEALDSBURG CITY LIMIT | 8001 | 2233 | 630 | 39 | 24,570 | MaC | AC | 1 | 61 | 60 | 100 | \$80,535 | 15,711 | 1.5" RHMA-G OVERLAY |
| CAZADERO HWY | TOWN OF CAZADERO | KING RIDGE RD | 8101 | 1639 | 1,852 | 24 | 44,448 | MaC | AC | 2 | 60 | 59 | 100 | \$145,691 | 16,126 | 1.5" RHMA-G OVERLAY |
| CHALK HILL RD | PLEASANT AVE | WRIGHT CREEK / RCB (20C0447) | 8806 | 1000 | 4,646 | 26 | 120,796 | MaC | AC | 2 | 62 | 61 | 100 | \$395,942 | 15,741 | 1.5" RHMA-G OVERLAY |
| CHALK HILL RD | THOMAS RD | MAACAMA CREEK (SOUTH ABUTMENT 20C0242) | 8806 | 1605 | 3,590 | 23 | 82,570 | MiC | AC | 2 | 61 | 60 | 100 | \$270,646 | 15,924 | 1.5" RHMA-G OVERLAY |
| | | | | | | | | | | | | | Treatment Total | \$14,306,559 | | |
| MCCLURE AVE | WINDSOR RD | END | 70129 | 1000 | 264 | 11 | 2,904 | L | AC | 2 | 65 | 65 | 75 | \$3,388 | 9,776 | MICROSURFACING |
| OLD REDWOOD HWY | WINDSOR CITY LIMIT | EASTSIDE RD | 7812 | 1883 | 2,376 | 34 | 80,784 | MaC | AC/PCC | 1 | 64 | 64 | 74 | \$62,832 | 18,235 | MICROSURFACING |
| FREDSON RD | LYTTON SPRINGS RD | INDEPENDENCE UNDP | 99050 | 1043 | 7,550 | 30 | 226,500 | L | AC/PCC | 2 | 60 | 60 | 71 | \$176,167 | 15,223 | MICROSURFACING |
| | | | | | | | | | | | | | Treatment Total | \$242,387 | | |

** - Treatment from Project Selection

Scenarios - Sections Selected for Treatment

Interest: 3.00%

Inflation: 5.00%

Printed: 11/2/2022

Scenario: 2022 PMP - Expected Annual Budget

Year 2023 Area Total 4,865,008

Year 2023 Total \$15,530,506

Year: 2024

| Road Name | Begin Location | End Location | Street ID | Section ID | Length | Width | Area | FC | Surface Type | Area ID | Current PCI | Treatment | | Cost | Rating | Treatment |
|--------------------|--|---|-----------|------------|--------|-------|---------|-----|--------------|---------|-------------|------------|------------------------|--------------------|--------|---------------------|
| | | | | | | | | | | | | PCI Before | PCI After | | | |
| ANNAPOLIS RD | SODA SPRINGS RD | ROAD TO DUMP | 0301 | 1757 | 5,702 | 29 | 165,358 | MaC | AC | 1 | 49 | 45 | 100 | \$733,087 | 13,158 | 2" HMA OVERLAY |
| GEYSERS RD | RED WINERY RD | CATTLE GUARD | 0901B | 1062 | 1,635 | 28 | 45,780 | MiC | AC | 2 | 49 | 44 | 100 | \$202,958 | 13,210 | 2" HMA OVERLAY |
| GEYSERS RD | STOP SIGN / SPLIT AT ABANDONED SECTION | LITTLE SULPHUR CREEK / BRIDGE - WEST ABUTMENT | 0901B | 1789 | 1,920 | 24 | 46,080 | MiC | AC | 2 | 45 | 40 | 100 | \$204,288 | 13,363 | 2" HMA OVERLAY |
| EIGHTH ST EAST | PERU RD | NAPA RD | 5502 | 1143 | 2,315 | 35 | 81,025 | MaC | AC | 1 | 46 | 41 | 100 | \$359,211 | 13,319 | 2" HMA OVERLAY |
| EAST WATMAUGH RD | HWY 12 | 5TH STREET E | 55021 | 1219 | 2,957 | 17 | 50,269 | MaC | AC | 2 | 49 | 45 | 100 | \$222,859 | 13,159 | 2" HMA OVERLAY |
| RIVERSIDE DR | HWY 12 | PETALUMA AVE | 56015 | 1000 | 634 | 43 | 27,262 | MaC | AC | 2 | 50 | 46 | 100 | \$120,862 | 13,092 | 2" HMA OVERLAY |
| CORONA RD | PETALUMA CITY LIMIT | ELY ROAD | 5708 | 1072 | 3,600 | 26 | 93,600 | MaC | AC | | 46 | 41 | 100 | \$414,960 | 13,319 | 2" HMA OVERLAY |
| EAST RAILROAD AVE | R.R. CROSSING | PETALUMA HILL RD | 58033A | 1220 | 4,171 | 32 | 133,472 | MaC | AC | 2 | 46 | 41 | 100 | \$591,726 | 13,319 | 2" HMA OVERLAY |
| BLOOMFIELD RD | TILLER LN | LONE PINE RD | 5901 | 1562 | 1,478 | 28 | 41,384 | MaC | AC | 1 | 46 | 41 | 100 | \$183,469 | 13,319 | 2" HMA OVERLAY |
| BLOOMFIELD RD | LONE PINE RD | BAKER LN | 5901 | 1590 | 1,690 | 28 | 47,320 | MaC | AC | 1 | 45 | 40 | 100 | \$209,785 | 13,370 | 2" HMA OVERLAY |
| ROBLAR RD | CANFIELD RD | ORCHARD STATION RD | 6802 | 1297 | 8,131 | 21 | 170,751 | MiC | AC | 2 | 51 | 46 | 100 | \$756,996 | 13,082 | 2" HMA OVERLAY |
| ROBLAR RD | PETERSON RD | STONY PT RD | 6802 | 1502 | 7,814 | 27 | 210,978 | MiC | AC | 1 | 52 | 47 | 100 | \$935,336 | 13,015 | 2" HMA OVERLAY |
| LLANO RD | TODD RD | ROSELAND CREEK / RCB | 6805 | 1196 | 3,062 | 31 | 94,922 | MaC | AC/AC | 1 | 47 | 44 | 100 | \$420,821 | 13,016 | 2" HMA OVERLAY |
| BOHEMIAN HWY | BOHEMIAN HWY (WEST FORK) | HWY 116 | 70150 | 2998 | 106 | 27 | 2,862 | MaC | AC/AC | | 46 | 43 | 100 | \$12,688 | 13,097 | 2" HMA OVERLAY |
| OCCIDENTAL RD | MERCED AVE | SR CITY LIMITS | 7803 | 2058 | 2,693 | 36 | 96,948 | MaC | AC | 1 | 52 | 47 | 100 | \$429,803 | 13,015 | 2" HMA OVERLAY |
| GRATON RD | ACREAGE LN | HARRISON GRADE RD | 7901 | 1060 | 1,003 | 28 | 28,084 | MaC | AC/AC | 3 | 49 | 46 | 100 | \$124,506 | 12,831 | 2" HMA OVERLAY |
| LAGUNA RD | VINE HILL RD | TRENTON RD | 7904B | 1219 | 1,280 | 19 | 24,320 | MiC | AC | 2 | 53 | 48 | 100 | \$107,819 | 12,948 | 2" HMA OVERLAY |
| COVEY RD | HWY 116 | TRENTON RD | 79063 | 1000 | 6,072 | 36 | 218,592 | MiC | AC | 2 | 49 | 44 | 100 | \$969,091 | 13,209 | 2" HMA OVERLAY |
| ARMSTRONG WOODS RD | BEGIN UPHILL SECTION | END COUNTY MAINTENANCE | 80131 | 1304 | 10,613 | 13 | 137,969 | MaC | AC | 2 | 50 | 46 | 100 | \$611,663 | 13,090 | 2" HMA OVERLAY |
| FRANZ VALLEY RD | FRANZ CREEK (NORTH ABUTMENT) | HWY 128 | 8808 | 1529 | 11,563 | 24 | 277,512 | MiC | AC | | 52 | 47 | 100 | \$1,230,303 | 13,015 | 2" HMA OVERLAY |
| KINLEY DR | WESTSIDE RD | WEST GRANT ST | 99046 | 1097 | 3,590 | 25 | 89,750 | MaC | AC | 1 | 45 | 40 | 100 | \$397,892 | 13,362 | 2" HMA OVERLAY |
| | | | | | | | | | | | | | Treatment Total | \$9,240,122 | | |
| STEWARTS PT SKG SP | ANNAPOLIS RD | BRIDGE 20C-142 CONCRETE SLAB | 0001B | 1675 | 2,875 | 24 | 69,000 | MaC | AC | 1 | 68 | 64 | 100 | \$237,475 | 14,403 | 1.5" RHMA-G OVERLAY |

** - Treatment from Project Selection

Scenarios - Sections Selected for Treatment

Interest: 3.00%

Inflation: 5.00%

Printed: 11/2/2022

Scenario: 2022 PMP - Expected Annual Budget

Year: 2024

| Road Name | Begin Location | End Location | Street ID | Section ID | Length | Width | Area | FC | Surface Type | Area ID | Treatment | | | Cost | Rating | Treatment | | |
|----------------------|--------------------------------|--|-----------|------------|--------|-------|---------|-----|--------------|---------|-------------|------------------------|-----------|---------------------|--------|---------------------|--|--|
| | | | | | | | | | | | Current PCI | PCI Before | PCI After | | | | | |
| ANNAPOLIS RD | ENTRANCE TO ROAD YARD | PM 22.16 / ENTRANCE TO PG&E | 0301 | 2045 | 9,029 | 30 | 270,870 | MaC | AC | 2 | 68 | 64 | 100 | \$932,244 | 14,403 | 1.5" RHMA-G OVERLAY | | |
| ANNAPOLIS RD | PM 22.16 / ENTRANCE TO PG&E | STEWARTS PT SKAGGS SPGS RD | 0301 | 2216 | 8,712 | 30 | 261,360 | MaC | AC | 2 | 67 | 63 | 100 | \$899,514 | 14,615 | 1.5" RHMA-G OVERLAY | | |
| WASHINGTON SCHOOL RD | ASTI RD | SUMMER CROSSING | 10001 | 1000 | 3,221 | 29 | 93,409 | MaC | AC | 2 | 67 | 63 | 100 | \$321,483 | 14,595 | 1.5" RHMA-G OVERLAY | | |
| ARNOLD DR | CRAIG AVE | BOYES BLVD | 5603 | 1384 | 2,218 | 40 | 88,720 | MiA | AC/AC | | 66 | 63 | 100 | \$315,695 | 18,469 | 1.5" RHMA-G OVERLAY | | |
| ARNOLD DR | MADRONE RD | MARTIN ST | 5603 | 1640 | 2,270 | 36 | 81,720 | MaC | AC | 1 | 67 | 63 | 100 | \$281,253 | 14,619 | 1.5" RHMA-G OVERLAY | | |
| VALLEY FORD RD | GOSSAGE CREEK (BRIDGE 20C-114) | TWO ROCK ST | 5706B | 1653 | 4,165 | 40 | 166,600 | MaC | AC/AC | 1 | 66 | 63 | 100 | \$573,382 | 13,621 | 1.5" RHMA-G OVERLAY | | |
| PETALUMA HILL RD | FORMSCHLAG LN | EAST RAILROAD AVE | 5710B | 1096 | 2,640 | 44 | 116,160 | MaC | AC/AC | 1 | 66 | 63 | 100 | \$399,784 | 13,623 | 1.5" RHMA-G OVERLAY | | |
| PEPPER RD | WALKER RD | MECHAM RD | 5801 | 1140 | 6,283 | 39 | 245,037 | MaC | AC | 1 | 66 | 62 | 100 | \$843,336 | 14,827 | 1.5" RHMA-G OVERLAY | | |
| BENNETT VALLEY RD | ENTERPRISE RD | BRIDGE 20C-219 / YULUPA CREEK | 6604 | 1820 | 5,808 | 20 | 116,160 | MaC | AC | | 68 | 64 | 100 | \$399,784 | 14,406 | 1.5" RHMA-G OVERLAY | | |
| MADRONE RD | ARNOLD DR | MARTY ST | 6605 | 1000 | 739 | 68 | 50,252 | MaC | AC | | 66 | 62 | 100 | \$172,951 | 14,828 | 1.5" RHMA-G OVERLAY | | |
| BODEGA HWY | JOY RD | VALLEY FORD FREESTONE RD | 6904 | 1138 | 12,566 | 26 | 326,716 | MaC | AC/AC | 1 | 63 | 61 | 100 | \$1,124,448 | 13,858 | 1.5" RHMA-G OVERLAY | | |
| LAGUNA RD | GUERNEVILLE RD | END IMPROVED RD (250' N/O CUNEO CT) | 79045 | 1000 | 7,973 | 41 | 326,893 | MiC | AC | 1 | 67 | 63 | 100 | \$1,125,057 | 14,597 | 1.5" RHMA-G OVERLAY | | |
| EASTSIDE RD | RIVERFRONT PARK ENT | WINDSOR RIVER RD | 7905A | 1263 | 9,768 | 24 | 234,432 | MaC | AC/AC | 3 | 64 | 62 | 100 | \$806,837 | 13,569 | 1.5" RHMA-G OVERLAY | | |
| TRENTON HLDSBG RD | RIVER RD | MARK WEST CREEK / BEGIN BRIDGE 20C0239 | 7905B | 0986 | 2,370 | 28 | 66,360 | MiC | AC | 3 | 68 | 64 | 100 | \$228,389 | 14,402 | 1.5" RHMA-G OVERLAY | | |
| AIRPORT BLVD | N LAUGHLIN RD | BRICKWAY BLVD | 8803A | 1034 | 2,066 | 63 | 130,158 | MaC | AC/AC | 1 | 65 | 63 | 100 | \$447,960 | 13,270 | 1.5" RHMA-G OVERLAY | | |
| FRANZ VALLEY RD | FRANZ VALLEY SCHOOL RD | FRANZ CREEK (SOUTH ABUTMENT) | 8808 | 1305 | 11,723 | 25 | 293,075 | MiC | AC | | 68 | 65 | 100 | \$1,008,666 | 14,385 | 1.5" RHMA-G OVERLAY | | |
| DRY CREEK RD | HWY 101 | KINLEY DR | 9901 | 1030 | 528 | 40 | 21,120 | MiA | AC/AC | 1 | 66 | 64 | 100 | \$72,688 | 18,746 | 1.5" RHMA-G OVERLAY | | |
| | | | | | | | | | | | | Treatment Total | | \$10,190,945 | | | | |
| STEWARTS PT SKG SP | END BRIDGE | PM MARKER (35.00) | 0001C | 3432 | 3,590 | 28 | 100,520 | MaC | AC/AC | 1 | 77 | 75 | 84 | \$105,546 | 14,662 | MICROSURFACING | | |
| STEWARTS PT SKG SP | PM MARKER (35.00) | PM MARKER (36.00) | 0001C | 3500 | 5,280 | 31 | 163,680 | MaC | AC/AC | 1 | 80 | 78 | 86 | \$171,864 | 14,082 | MICROSURFACING | | |
| STEWARTS PT SKG SP | PM MARKER (36.00) | PM MARKER (37.00) | 0001C | 3600 | 5,280 | 30 | 158,400 | MaC | AC/AC | 1 | 76 | 74 | 83 | \$166,320 | 14,719 | MICROSURFACING | | |
| STEWARTS PT SKG SP | PM MARKER (37.00) | PM MARKER (38.00) | 0001C | 3700 | 5,280 | 32 | 168,960 | MaC | AC/AC | 1 | 78 | 76 | 85 | \$177,408 | 14,538 | MICROSURFACING | | |

** - Treatment from Project Selection

Scenarios - Sections Selected for Treatment

Interest: 3.00%

Inflation: 5.00%

Printed: 11/2/2022

Scenario: 2022 PMP - Expected Annual Budget

Year: 2024

| Road Name | Begin Location | End Location | Street ID | Section ID | Length | Width | Area | FC | Surface Type | Area ID | Treatment | | | Cost | Rating | Treatment |
|--------------------|--|--------------------------------|-----------|------------|--------|-------|---------|-----|--------------|---------|-------------|------------|-----------|-----------|--------|----------------|
| | | | | | | | | | | | Current PCI | PCI Before | PCI After | | | |
| STEWARTS PT SKG SP | PM MARKER (39.00) | PM MARKER (40.00) | 0001C | 3900 | 5,280 | 33 | 174,240 | MaC | AC/AC | 1 | 70 | 68 | 77 | \$182,952 | 14,349 | MICROSURFACING |
| STEWARTS PT SKG SP | PM MARKER (40.00) | PM MARKER (41.00) | 0001C | 4000 | 5,280 | 33 | 174,240 | MaC | AC/AC | 1 | 78 | 76 | 85 | \$182,952 | 14,538 | MICROSURFACING |
| STEWARTS PT SKG SP | PM MARKER (41.00) | PM MARKER (42.00) | 0001C | 4100 | 5,280 | 33 | 174,240 | MaC | AC/AC | 1 | 78 | 76 | 85 | \$182,952 | 14,538 | MICROSURFACING |
| LEVERONI RD | ARNOLD DR | 5TH ST WEST | 5503A | 0823 | 6,336 | 32 | 210,881 | MaC | AC/AC | 1 | 75 | 73 | 82 | \$221,425 | 15,890 | MICROSURFACING |
| LEVERONI RD | FIFTH ST WEST | ENTER CITY SONOMA | 5503A | 0943 | 1,267 | 34 | 43,078 | OPA | AC/AC | 1 | 78 | 77 | 85 | \$45,232 | 24,882 | MICROSURFACING |
| NAPA RD | DENMARK ST | WELZEL LN | 5503B | 1207 | 1,320 | 40 | 52,800 | MaC | AC/AC | 1 | 77 | 76 | 84 | \$55,440 | 20,209 | MICROSURFACING |
| NAPA RD | WELZEL LN | STATE HWY 12/121 | 5503B | 1232 | 10,402 | 40 | 416,080 | MaC | AC/AC | 1 | 81 | 79 | 87 | \$436,884 | 22,543 | MICROSURFACING |
| ARNOLD DR | HWY 116 | WATMAUGH RD | 5603 | 1005 | 2,323 | 42 | 97,566 | MiA | AC/AC | 1 | 73 | 71 | 80 | \$102,444 | 21,032 | MICROSURFACING |
| HOPKINS ST | END | BARRETT AVE | 56123 | 1000 | 317 | 11 | 3,487 | L | AC | 2 | 71 | 69 | 78 | \$4,272 | 9,568 | MICROSURFACING |
| STONY POINT RD | PETALUMA CITY LIMIT | PEPPER RD | 5709 | 1091 | 3,115 | 40 | 124,600 | MaC | AC/AC | 2 | 78 | 76 | 85 | \$130,830 | 14,623 | MICROSURFACING |
| STONY POINT RD | MECHAM RD | WEST SIERRA AVE | 5709 | 1466 | 5,333 | 40 | 213,320 | MaC | AC/AC | 1 | 79 | 78 | 86 | \$223,986 | 15,092 | MICROSURFACING |
| STONY POINT RD | WEST SIERRA AVE | MADRONE AVE | 5709 | 1567 | 1,637 | 40 | 65,480 | MaC | AC/AC | 1 | 79 | 78 | 86 | \$68,754 | 15,092 | MICROSURFACING |
| MAIN ST | OLD REDWOOD HWY N | ADOBE RD | 5710A | 1014 | 1,731 | 38 | 65,778 | MaC | AC/AC | 1 | 81 | 80 | 88 | \$69,067 | 17,422 | MICROSURFACING |
| PETALUMA HILL RD | VALLEY HOUSE DR | ROBERTS RD | 5710B | 1196 | 2,693 | 37 | 99,641 | MaC | AC/AC | 1 | 78 | 77 | 85 | \$104,623 | 15,775 | MICROSURFACING |
| SHELINA VISTA WAY | MIDDLE TWO ROCK RD | END | 58049 | 1000 | 1,531 | 22 | 33,682 | L | AC | | 70 | 69 | 78 | \$41,260 | 12,375 | MICROSURFACING |
| BENNETT VALLEY RD | S.R. CITY LIMITS | BRIDGE 20C-220 | 6604 | 1245 | 1,637 | 25 | 40,925 | MaC | AC/AC | 3 | 79 | 78 | 86 | \$42,971 | 18,193 | MICROSURFACING |
| BENNETT VALLEY RD | BRIDGE 20C-220 | GRANGE RD | 6604 | 1276 | 8,923 | 25 | 223,075 | MaC | AC/AC | 2 | 73 | 71 | 80 | \$234,229 | 14,930 | MICROSURFACING |
| BODEGA HWY | VALLEY FORD FREESTONE RD | RASPBERRY LANE | 6904 | 1376 | 5,122 | 24 | 122,928 | MaC | AC/AC | 1 | 79 | 78 | 86 | \$129,074 | 16,298 | MICROSURFACING |
| CALISTOGA RD | S.R. CITY LIMITS | HARVILLE RD | 7703 | 1145 | 1,475 | 25 | 36,875 | MiA | AC | 2 | 72 | 69 | 79 | \$38,719 | 16,413 | MICROSURFACING |
| CALISTOGA RD | GATES RD | PORTER CREEK RD | 7703 | 1585 | 6,758 | 22 | 148,676 | MaC | AC/AC | 2 | 80 | 79 | 87 | \$156,110 | 16,848 | MICROSURFACING |
| BRUSH CREEK RD | LV SRO LIMITS | ENTR SRO LIMITS | 7705 | 1135 | 1,382 | 20 | 27,640 | MiA | AC | | 71 | 68 | 78 | \$29,022 | 16,175 | MICROSURFACING |
| MONTECITO AVE | LEAVE CITY SR | ENTER CITY SR | 77066 | 1081 | 634 | 21 | 13,314 | MaC | AC/AC | 2 | 74 | 72 | 81 | \$13,980 | 14,774 | MICROSURFACING |
| FULTON RD | RR CROSSING | RIVER RD | 7804B | 1387 | 950 | 51 | 48,450 | MiA | AC/AC | 1 | 81 | 80 | 88 | \$50,873 | 24,848 | MICROSURFACING |
| GUERNEVILLE RD | 1000 FT EAST OF RIDLEY AVE, SANTA ROSA | LANCE DR | 7807 | 1677 | 1,320 | 70 | 92,400 | OPA | AC | | 82 | 80 | 87 | \$97,020 | 15,752 | MICROSURFACING |
| OLD REDWOOD HWY | AIRPORT BLVD | FULTON RD | 7812 | 1320 | 2,482 | 36 | 89,352 | MiA | AC/AC | 1 | 73 | 71 | 80 | \$93,820 | 21,956 | MICROSURFACING |
| OLD REDWOOD HWY | FULTON RD | SHILOH RD (WINDSOR CITY LIMIT) | 7812 | 1367 | 4,435 | 37 | 164,095 | MiA | AC/AC | 1 | 74 | 73 | 81 | \$172,300 | 22,738 | MICROSURFACING |

** - Treatment from Project Selection

Scenarios - Sections Selected for Treatment

Interest: 3.00%

Inflation: 5.00%

Printed: 11/2/2022

Scenario: 2022 PMP - Expected Annual Budget

Year: 2024

| Road Name | Begin Location | End Location | Street ID | Section ID | Length | Width | Area | FC | Surface Type | Area ID | Current PCI | Treatment | | Cost | Rating | Treatment | | |
|--------------------|---------------------------------|---|-----------|------------|--------|-------|---------|-----|--------------|---------|-------------|------------------------|-----------|--------------------|--------|----------------|--|--|
| | | | | | | | | | | | | PCI Before | PCI After | | | | | |
| MARK WEST SPRGS RD | END IMPROVED RD | MARK WEST CREEK / BRIDGE, WEST ABUTMENT | 8801A | 1420 | 6,917 | 23 | 159,091 | MaC | AC/AC | 2 | 81 | 79 | 87 | \$167,046 | 18,855 | MICROSURFACING | | |
| PORTER CREEK RD | LESLIE RD | LOCH HAVEN DR | 8801B | 1554 | 1,848 | 28 | 51,744 | MaC | AC/AC | 2 | 80 | 78 | 86 | \$54,331 | 18,335 | MICROSURFACING | | |
| RIVER RD | KORBEL SHIPPING ENTRANCE | ODD FELLOWS PARK RD | 8802B | 1254 | 3,379 | 41 | 138,539 | MaC | AC/AC | 1 | 71 | 69 | 78 | \$145,466 | 14,394 | MICROSURFACING | | |
| AIRPORT BLVD | BRICKWAY BLVD | RAILROAD TRACKS | 8803A | 1073 | 2,218 | 56 | 124,208 | MaC | AC/AC | 1 | 76 | 74 | 83 | \$130,418 | 20,698 | MICROSURFACING | | |
| AIRPORT BLVD | RAILROAD TRACKS | MARK WEST STATION RD | 8803A | 1115 | 1,742 | 69 | 120,198 | MaC | AC/AC | 1 | 78 | 76 | 84 | \$126,208 | 19,021 | MICROSURFACING | | |
| HOP RANCH CT | END | HOP RANCH RD | 88132 | 1000 | 211 | 32 | 6,752 | L | AC | | 67 | 65 | 75 | \$8,271 | 11,171 | MICROSURFACING | | |
| DRY CREEK RD | 6x4' CONCRETE CULVERT | 6x4' CONCRETE CULVERT | 9901 | 1524 | 5,438 | 32 | 174,016 | MaC | AC/AC | 1 | 75 | 73 | 82 | \$182,717 | 14,686 | MICROSURFACING | | |
| DRY CREEK RD | 6x4' CONCRETE CULVERT | CANYON RD | 9901 | 1627 | 5,597 | 33 | 184,701 | MaC | AC/AC | 1 | 74 | 72 | 81 | \$193,936 | 14,646 | MICROSURFACING | | |
| | | | | | | | | | | | | Treatment Total | | \$4,740,721 | | | | |
| COUNTRY CLUB LN | RAILROD AVE | END(GATES) | 56250 | 1000 | 300 | 32 | 9,600 | L | AC | | 68 | 67 | 76 | \$12,880 | 10,804 | CHIP SEAL W/BR | | |
| | | | | | | | | | | | | Treatment Total | | \$12,880 | | | | |
| SAN ANTONIO RD | SAN ANTONIO RD (T-INTERSECTION) | CDS | 47001 | 1344 | 2,369 | 16 | 37,904 | L | AC/PCC | | 77 | 76 | 84 | \$26,533 | 17,749 | SLURRY SEAL | | |
| KASTANIA RD | END/CUL DE SAC | HWY 101 ON/OFF RAMPS | 47003 | 0917 | 9,082 | 18 | 163,476 | L | AC | | 84 | 83 | 90 | \$143,042 | 14,526 | SLURRY SEAL | | |
| KASTANIA RD | END CONCRETE OVERPASS | PETALUMA BLVD SOUTH | 47003 | 1095 | 300 | 65 | 19,500 | L | AC | | 90 | 89 | 94 | \$17,063 | 16,128 | SLURRY SEAL | | |
| PETALUMA BLVD SO | END | KASTANIA ROAD | 4702 | 2910 | 4,382 | 25 | 109,550 | L | AC | | 85 | 84 | 91 | \$95,856 | 14,879 | SLURRY SEAL | | |
| PETALUMA BLVD SO | KASTANIA RD | LANDING WAY | 4702 | 2993 | 1,214 | 50 | 60,700 | L | AC | | 90 | 89 | 94 | \$53,113 | 16,128 | SLURRY SEAL | | |
| PETALUMA BLVD SO | LANDING WAY | HWY 101 UNDERPASS (CITY LIMIT) | 4702 | 3016 | 2,376 | 48 | 114,048 | L | AC | | 90 | 89 | 94 | \$99,792 | 16,128 | SLURRY SEAL | | |
| BEATRICE DR | DONALD ST | END | 56236 | 1000 | 317 | 32 | 10,144 | L | AC | 3 | 75 | 73 | 82 | \$8,876 | 13,561 | SLURRY SEAL | | |
| LEGHORN LN | DEAD END | HORN AVE | 57082 | 1000 | 633 | 36 | 22,788 | L | AC | | 84 | 83 | 90 | \$19,940 | 19,965 | SLURRY SEAL | | |
| BALSAM AVE | HWY 12 | FETTERS AVE | 66009 | 1000 | 792 | 20 | 15,840 | L | AC | 2 | 75 | 73 | 82 | \$13,860 | 13,563 | SLURRY SEAL | | |
| PRESSLEY RD | PARK ENTRANCE | SONOMA MOUNTAIN RD | 67001A | 1195 | 12,197 | 23 | 280,531 | L | AC/AC | 1 | 76 | 75 | 83 | \$245,465 | 14,809 | SLURRY SEAL | | |
| GOLD DUST WAY | HORIZON WAY | GOLD DUST WAY | 68162B | 1000 | 422 | 20 | 8,440 | L | AC | | 74 | 72 | 81 | \$7,385 | 18,711 | SLURRY SEAL | | |
| HORIZON WAY | WEST ROBLES AVE | ANTEEO WAY | 68163 | 1000 | 686 | 34 | 23,324 | L | AC/PCC | | 74 | 72 | 81 | \$16,327 | 23,820 | SLURRY SEAL | | |
| SPRING ST | END | S. FITCH MNTN RD | 99025 | 1000 | 600 | 19 | 11,400 | L | AC | 3 | 75 | 74 | 82 | \$9,975 | 13,560 | SLURRY SEAL | | |

** - Treatment from Project Selection

Scenarios - Sections Selected for Treatment

Interest: 3.00%

Inflation: 5.00%

Printed: 11/2/2022

Scenario: 2022 PMP - Expected Annual Budget

| | | | | | | | | | | | | Treatment Total | | | \$757,224 | | |
|--------------------|---------------------------------------|---|--------|------|--------|----|---------|-----|-------|---|----|-----------------|----|---------|-----------|-------------|--|
| STEWARTS PT SKG SP | SIDEHILL VIADUCT 20C-143 / STEEL RAIL | BEGIN CONC BRIDGE 20C-144 / HOUSE CREEK | 0001B | 1990 | 19,483 | 28 | 545,524 | MaC | AC | 1 | 77 | 74 | 77 | \$2,894 | 602,045 | SEAL CRACKS | |
| STEWARTS PT SKG SP | CATTLE GUARD, PM 30.18 | SIDEHILL VIADUCT 20C-531 / STEEL RAIL | 0001B | 3018 | 16,685 | 27 | 450,495 | MaC | AC/AC | 2 | 72 | 70 | 73 | \$2,608 | 750,385 | SEAL CRACKS | |
| STEWARTS PT SKG SP | OLD SKAGGS SPRINGS RD | BEGIN BRIDGE 20C-439 / WARM SPRINGS CREEK | 0001C | 3334 | 4,541 | 31 | 140,771 | MaC | AC/AC | 1 | 78 | 76 | 79 | \$684 | 817,507 | SEAL CRACKS | |
| DUTCHER CREEK RD | PONCETTA RD | THERESA RD | 0002 | 1357 | 2,851 | 32 | 91,232 | MiC | AC/AC | 1 | 72 | 70 | 73 | \$528 | 742,165 | SEAL CRACKS | |
| DUTCHER CREEK RD | THERESA RD | CLOVERDALE CITY LIMIT | 0002 | 1411 | 4,752 | 28 | 133,056 | MiC | AC | 1 | 75 | 72 | 75 | \$763 | 554,434 | SEAL CRACKS | |
| LAKEVILLE RD | OLD LAKEVILLE RD 3 (NORTH END) | OLD LAKEVILLE RD 2 (SOUTH END) | 3601 | 1378 | 6,389 | 32 | 204,448 | MiA | AC/AC | 1 | 75 | 74 | 76 | \$1,095 | 1,310,149 | SEAL CRACKS | |
| WATMAUGH RD | HWY 116 | BEAR FLAG RD | 5504 | 1000 | 2,165 | 25 | 54,125 | MiC | AC | 1 | 81 | 78 | 80 | \$238 | 613,641 | SEAL CRACKS | |
| LOVALL VALLEY RD | SONOMA CITY LIMITS | SEVENTH ST EAST | 55040A | 1013 | 2,323 | 22 | 51,106 | MaC | AC/AC | 2 | 76 | 73 | 76 | \$277 | 596,160 | SEAL CRACKS | |
| GEHRICKE RD | LOVALL VALLEY RD | BRAZIL ST | 55047 | 1000 | 1,426 | 15 | 21,390 | MaC | AC/AC | 2 | 79 | 76 | 78 | \$105 | 595,914 | SEAL CRACKS | |
| EAST NAPA ST | LEAVE CITY SONOMA | EIGHTH ST EAST | 5506 | 1031 | 1,742 | 25 | 43,550 | MiA | AC/AC | | 71 | 69 | 72 | \$255 | 1,177,166 | SEAL CRACKS | |
| ADOBE RD | EAST WASHINGTON ST | CASA GRANDE AVE | 5602 | 1425 | 8,290 | 39 | 323,310 | MaC | AC/AC | 1 | 75 | 74 | 76 | \$1,738 | 870,374 | SEAL CRACKS | |
| ADOBE RD | CASA GRANDE AVE | FRATES RD | 5602 | 1582 | 2,376 | 39 | 92,664 | MaC | AC/AC | 1 | 73 | 72 | 74 | \$523 | 882,638 | SEAL CRACKS | |
| ARNOLD DR | END CARRIGER CRK BRIDGE | PETALUMA AVE | 5603 | 1245 | 2,006 | 40 | 80,240 | MiA | AC/AC | 1 | 81 | 79 | 81 | \$334 | 1,123,830 | SEAL CRACKS | |
| SKILLMAN LN | BODEGA AVE | LIBERTY RD | 57029 | 1000 | 1,267 | 22 | 27,874 | MaC | AC/AC | 2 | 70 | 68 | 71 | \$166 | 731,011 | SEAL CRACKS | |
| SKILLMAN LN | THOMPSON LN | MARSHALL AVE | 57029 | 1125 | 4,330 | 26 | 112,580 | MaC | AC/AC | 1 | 74 | 71 | 74 | \$638 | 597,433 | SEAL CRACKS | |
| SKILLMAN LN | MARSHALL AVE | PETALUMA BLVD NO | 57029 | 1207 | 2,534 | 24 | 60,816 | MaC | AC/AC | 1 | 75 | 73 | 75 | \$336 | 622,437 | SEAL CRACKS | |
| BODEGA AVE | VALLEY FORD RD | PEPPER RD | 5706A | 1820 | 2,798 | 40 | 111,920 | MaC | AC/AC | 1 | 79 | 77 | 79 | \$526 | 752,989 | SEAL CRACKS | |
| BODEGA AVE | PEPPER RD | MIDDLE TWO ROCK RD | 5706A | 1873 | 6,125 | 41 | 251,125 | MaC | AC/AC | 1 | 80 | 78 | 80 | \$1,108 | 801,352 | SEAL CRACKS | |
| BODEGA AVE | MIDDLE TWO ROCK RD | KING RD | 5706A | 1989 | 10,930 | 41 | 448,130 | MaC | AC/AC | 1 | 69 | 67 | 70 | \$2,686 | 718,155 | SEAL CRACKS | |
| BODEGA AVE | KING RD | KUCK LN | 5706A | 2196 | 1,724 | 40 | 68,960 | MaC | AC/AC | 1 | 69 | 67 | 70 | \$413 | 718,155 | SEAL CRACKS | |
| BODEGA AVE | EASTMAN LN | CLEVELAND LN | 5706A | 2502 | 1,585 | 32 | 50,720 | MaC | AC/AC | 2 | 76 | 74 | 76 | \$272 | 652,329 | SEAL CRACKS | |
| PETALUMA BLVD NO | CORONA RD / SKILLMAN LN | PETALUMA CITY LIMIT | 5712A | 1141 | 4,277 | 60 | 256,620 | MiA | AC | 1 | 74 | 71 | 74 | \$1,508 | 819,474 | SEAL CRACKS | |
| EUCALYPTUS AVE | MIDDLE TWO ROCK RD | BODEGA AVE | 58010 | 2000 | 4,699 | 27 | 126,873 | L | AC | 2 | 89 | 88 | 89 | \$274 | 759,574 | SEAL CRACKS | |
| LIBERTY RD | SKILLMAN LN | RAINSVILLE RD | 58016 | 1000 | 5,280 | 22 | 116,160 | L | AC | 2 | 86 | 84 | 86 | \$343 | 651,134 | SEAL CRACKS | |
| LIBERTY RD | RAINSVILLE RD | CENTER RD | 58016 | 1100 | 2,798 | 30 | 83,940 | L | AC | 1 | 87 | 85 | 86 | \$230 | 624,998 | SEAL CRACKS | |
| LIBERTY RD | CENTER RD | PEPPER RD | 58016 | 1153 | 2,165 | 28 | 60,620 | L | AC | 2 | 81 | 80 | 81 | \$248 | 652,403 | SEAL CRACKS | |

** - Treatment from Project Selection

Scenarios Criteria:

Scenarios - Sections Selected for Treatment

Interest: 3.00%

Inflation: 5.00%

Printed: 11/2/2022

Scenario: 2022 PMP - Expected Annual Budget

Year: 2024

| Road Name | Begin Location | End Location | Street ID | Section ID | Length | Width | Area | FC | Surface Type | Area ID | Treatment | | | Cost | Rating | Treatment |
|-------------------|--------------------------|---------------------------|-----------|------------|--------|-------|---------|-----|--------------|---------|-------------|------------|-----------|---------|-----------|-------------|
| | | | | | | | | | | | Current PCI | PCI Before | PCI After | | | |
| POPLAR AVE | WEST RAILROAD AVE | CYPRESS AVE | 58041 | 1000 | 5,280 | 24 | 126,720 | MaC | AC | 1 | 80 | 77 | 80 | \$580 | 663,351 | SEAL CRACKS |
| BLOOMFIELD RD | PLEASANT HILL RD | TILLER LN | 5901 | 1504 | 3,062 | 21 | 64,302 | MaC | AC/AC | 2 | 79 | 77 | 79 | \$301 | 760,920 | SEAL CRACKS |
| BOHEMIAN HWY | HILL ST | OCCIDENTAL CAMP MEEKER RD | 6002D | 1377 | 1,162 | 37 | 42,994 | MaC | AC/AC | 1 | 73 | 71 | 74 | \$244 | 768,454 | SEAL CRACKS |
| MADRONE RD | MARTY ST | HWY 12 | 6605 | 1014 | 4,066 | 32 | 130,112 | MaC | AC | | 78 | 75 | 78 | \$660 | 618,250 | SEAL CRACKS |
| ROHNERT PARK EXP | STONY POINT RD | ROHNERT PARK CITY LIMIT | 6703 | 0937 | 3,221 | 38 | 122,398 | MiA | AC/AC | 1 | 79 | 77 | 79 | \$573 | 1,083,874 | SEAL CRACKS |
| ROBLAR RD | VALLEY FORD RD | CANFIELD RD | 6802 | 1000 | 15,682 | 22 | 345,004 | MiC | AC/AC | 1 | 80 | 78 | 80 | \$1,545 | 726,335 | SEAL CRACKS |
| MOUNTAIN VIEW AVE | SANTA ROSA AVE | HUNTER LN | 68076 | 2000 | 5,280 | 20 | 105,600 | MaC | AC/AC | 2 | 79 | 77 | 79 | \$495 | 757,595 | SEAL CRACKS |
| LYNCH RD | PLEASANT HILL RD | SEBASTOPOL CITY LIMIT | 69026 | 1000 | 2,112 | 20 | 42,240 | MaC | AC/AC | 2 | 80 | 78 | 80 | \$186 | 809,952 | SEAL CRACKS |
| LYNCH RD | SEBASTOPOL CITY LIMIT | 260 FEET WEST OF HWY 116 | 69026 | 1063 | 2,112 | 20 | 42,240 | MaC | AC/AC | 2 | 77 | 75 | 77 | \$218 | 690,679 | SEAL CRACKS |
| FERGUSON RD | BODEGA HWY | MILL STATION RD | 69049 | 1000 | 6,987 | 24 | 167,688 | L | AC | 1 | 78 | 77 | 79 | \$802 | 631,859 | SEAL CRACKS |
| FURLONG RD | BODEGA HWY | 5702' N/O BODEGA HWY | 69052 | 1000 | 5,702 | 22 | 125,444 | L | AC | 1 | 86 | 84 | 86 | \$368 | 642,495 | SEAL CRACKS |
| FURLONG RD | BODEGA HWY | OCCIDENTAL RD | 69052 | 1108 | 3,376 | 23 | 77,648 | L | AC | 1 | 84 | 83 | 84 | \$262 | 655,461 | SEAL CRACKS |
| SANTA ROSA AVE | ROBERTS LAKE RD | HORN AVE | 7802 | 1001 | 1,426 | 64 | 91,264 | MaC | AC/AC | 2 | 74 | 71 | 74 | \$517 | 599,713 | SEAL CRACKS |
| SANTA ROSA AVE | HORN AVE | TODD RD | 7802 | 1028 | 4,171 | 50 | 208,550 | MiA | AC/AC | 2 | 79 | 77 | 79 | \$977 | 1,078,008 | SEAL CRACKS |
| SANTA ROSA AVE | TODD ROAD | EAST ROBLES AVE | 7802 | 1107 | 2,693 | 76 | 204,668 | MiA | AC/AC | 2 | 70 | 68 | 71 | \$1,216 | 1,014,491 | SEAL CRACKS |
| SANTA ROSA AVE | EAST ROBLES AVE | CITY OF SANTA ROSA | 7802 | 1158 | 2,693 | 76 | 204,668 | MiA | AC/AC | 2 | 71 | 69 | 72 | \$1,202 | 1,042,435 | SEAL CRACKS |
| IRWIN LN | OCCIDENTAL RD | HALL RD | 78024 | 1080 | 5,333 | 21 | 111,993 | L | AC | 2 | 84 | 83 | 84 | \$372 | 721,381 | SEAL CRACKS |
| PINER RD | OLIVET RD | WILLOWSIDE ROAD | 7811 | 1000 | 2,640 | 22 | 58,080 | MaC | AC | 2 | 80 | 77 | 79 | \$275 | 563,132 | SEAL CRACKS |
| PINER RD | WILLOWSIDE ROAD | PM MARKER | 7811 | 1050 | 8,184 | 22 | 180,048 | MaC | AC | 2 | 77 | 74 | 77 | \$952 | 603,534 | SEAL CRACKS |
| PINER RD | PM MARKER | ENTER CITY SR/FULTON | 7811 | 1205 | 2,650 | 24 | 63,600 | MaC | AC | 2 | 80 | 77 | 79 | \$301 | 563,132 | SEAL CRACKS |
| MILL STATION RD | FERGUSON RD | BRIDGE | 79007 | 1173 | 1,267 | 23 | 29,141 | L | AC | 2 | 89 | 87 | 88 | \$68 | 582,267 | SEAL CRACKS |
| MILL STATION RD | ATESCADERO CR BRIDGE | BARLOW LN | 79007 | 1197 | 2,112 | 33 | 69,696 | L | AC | 1 | 84 | 83 | 84 | \$235 | 662,069 | SEAL CRACKS |
| MILL STATION RD | BARLOW LN | HWY 116 | 79007 | 1237 | 3,590 | 33 | 118,470 | L | AC | 1 | 88 | 86 | 87 | \$296 | 609,584 | SEAL CRACKS |
| GRATON RD | HARRISON GRADE RD | FACENDINI LN / TANUDA RD | 7901 | 1079 | 1,060 | 24 | 25,440 | MaC | AC/AC | 3 | 74 | 71 | 74 | \$144 | 600,248 | SEAL CRACKS |
| GRATON RD | FACENDINI LN / TANUDA RD | GREEN HILL RD | 7901 | 1099 | 9,590 | 27 | 258,930 | MaC | AC/AC | 1 | 70 | 68 | 71 | \$1,538 | 730,540 | SEAL CRACKS |
| GRATON RD | GREEN HILL RD | PEAKS PIKE RD | 7901 | 1281 | 4,435 | 26 | 115,310 | MaC | AC/AC | 2 | 79 | 77 | 79 | \$540 | 754,048 | SEAL CRACKS |
| GRATON RD | PEAKS PIKE RD | SULLIVAN RD | 7901 | 1365 | 5,885 | 22 | 129,470 | MaC | AC/AC | 2 | 72 | 70 | 73 | \$749 | 749,940 | SEAL CRACKS |

** - Treatment from Project Selection

Scenarios - Sections Selected for Treatment

Interest: 3.00%

Inflation: 5.00%

Printed: 11/2/2022

Scenario: 2022 PMP - Expected Annual Budget

Year: 2024

| Road Name | Begin Location | End Location | Street ID | Section ID | Length | Width | Area | FC | Surface Type | Area ID | Treatment | | | Cost | Rating | Treatment | | |
|----------------------|-----------------------------------|-----------------------------------|-----------|------------|--------|-------|---------|------------|--------------|-----------------|-------------|-----------------|-----------|--------------|-----------|-------------|--|--|
| | | | | | | | | | | | Current PCI | PCI Before | PCI After | | | | | |
| GRATON RD | SULLIVAN RD | ATASCADERO CREEK / BRIDGE 20C0136 | 7901 | 1476 | 2,640 | 21 | 55,440 | MaC | AC/AC | 2 | 76 | 74 | 76 | \$297 | 653,226 | SEAL CRACKS | | |
| GRATON RD | ATASCADERO CREEK / BRIDGE 20C0136 | BRUSH ST | 7901 | 1528 | 1,478 | 36 | 53,208 | MaC | AC/AC | 2 | 73 | 70 | 73 | \$307 | 577,133 | SEAL CRACKS | | |
| GRATON RD | BRUSH ST | OAK GROVE AVE | 7901 | 1556 | 898 | 38 | 34,124 | MaC | AC/AC | 2 | 79 | 77 | 79 | \$160 | 754,048 | SEAL CRACKS | | |
| GRATON RD | OAK GROVE | FREI RD / HWY 116 | 7901 | 1573 | 1,954 | 26 | 50,804 | MaC | AC/AC | 2 | 76 | 74 | 76 | \$272 | 653,226 | SEAL CRACKS | | |
| WILLOWSIDE RD | HALL RD | BRIDGE | 79038 | 1016 | 2,620 | 24 | 62,880 | MaC | AC | 2 | 74 | 71 | 74 | \$374 | 540,439 | SEAL CRACKS | | |
| WILLOWSIDE RD | BRIDGE | ROAD WIDENS | 79038 | 1065 | 2,415 | 23 | 55,545 | MaC | AC | 2 | 79 | 76 | 79 | \$267 | 647,707 | SEAL CRACKS | | |
| VINE HILL RD | STATE HIGHWAY 116 | GREEN VALLEY RD | 7904A | 0971 | 1,584 | 25 | 39,600 | MaC | AC/AC | 2 | 72 | 70 | 73 | \$229 | 750,326 | SEAL CRACKS | | |
| VINE HILL RD | GREEN VALLEY RD | GUERNEVILLE RD | 7904A | 1001 | 1,478 | 19 | 28,082 | MaC | AC/AC | 2 | 73 | 70 | 73 | \$162 | 575,768 | SEAL CRACKS | | |
| VINE HILL RD | GUERNEVILLE RD | VINE HILL SCHOOL RD | 7904A | 1029 | 7,075 | 20 | 141,500 | MiC | AC/AC | 2 | 79 | 77 | 79 | \$663 | 752,142 | SEAL CRACKS | | |
| VINE HILL RD | VINE HILL SCHOOL RD | LEWIS RD | 7904A | 1163 | 5,333 | 21 | 111,993 | MiC | AC/AC | 2 | 78 | 76 | 78 | \$553 | 711,334 | SEAL CRACKS | | |
| VINE HILL RD | LEWIS RD | LAGUNA RD | 7904A | 1264 | 1,954 | 21 | 41,034 | MiC | AC/AC | 2 | 72 | 70 | 73 | \$237 | 750,326 | SEAL CRACKS | | |
| OLD TRENTON RD | RIVER RD | OAKWILD DR | 79080 | 1000 | 950 | 20 | 19,000 | L | AC | 2 | 80 | 79 | 81 | \$82 | 647,204 | SEAL CRACKS | | |
| WOOLSEY RD | OAKWILD DR | OLIVET RD | 79081 | 1000 | 1,690 | 19 | 32,110 | L | AC | 2 | 74 | 72 | 75 | \$185 | 730,278 | SEAL CRACKS | | |
| WOOLSEY RD | OLIVET RD | END IMPROVED RD / 7x4' RCB | 79081 | 1032 | 1,214 | 32 | 38,848 | L | AC | 2 | 75 | 74 | 76 | \$212 | 596,946 | SEAL CRACKS | | |
| WOOLSEY RD | END IMPROVED RD / 7x4' RCB | WOOD RD | 79081 | 1055 | 7,603 | 20 | 152,060 | L | AC | 2 | 80 | 79 | 81 | \$657 | 647,204 | SEAL CRACKS | | |
| WOOLSEY RD | WOOD RD | RIVER RD | 79081 | 1199 | 2,957 | 20 | 59,140 | L | AC | 2 | 74 | 72 | 75 | \$336 | 578,896 | SEAL CRACKS | | |
| FORT ROSS RD | SEAVIEW RD | BOHAN DILLON RD | 8102C | 1264 | 11,246 | 24 | 264,096 | MiC | AC/AC | 1 | 74 | 72 | 75 | \$1,469 | 769,915 | SEAL CRACKS | | |
| MARK WEST SPRGS RD | REIBLI RD | MICHELE WAY | 8801A | 1220 | 4,066 | 32 | 130,112 | MiA | AC/AC | 1 | 77 | 76 | 78 | \$648 | 1,336,267 | SEAL CRACKS | | |
| MARK WEST SPRGS RD | MICHELLE WAY | END IMPROVED RD | 8801A | 1297 | 6,494 | 23 | 149,362 | MaC | AC/AC | 2 | 71 | 69 | 72 | \$878 | 717,363 | SEAL CRACKS | | |
| RIVER RD | MIRABEL RD | WOHLER RD | 8802B | 1750 | 3,643 | 39 | 142,077 | MaC | AC/AC | 1 | 72 | 71 | 73 | \$818 | 854,790 | SEAL CRACKS | | |
| RIVER RD | WOHLER RD | TRENTON RD | 8802B | 1819 | 1,426 | 33 | 47,058 | MaC | AC/AC | 1 | 72 | 71 | 73 | \$271 | 854,790 | SEAL CRACKS | | |
| RIVER RD | TRENTON RD | TRENTON RD | 8802B | 1846 | 2,006 | 32 | 64,192 | MaC | AC/AC | 1 | 78 | 77 | 79 | \$303 | 1,048,626 | SEAL CRACKS | | |
| RIVER RD | RR X-ING (NWP 5-58.7) | BEGIN BRIDGE | 8802B | 2460 | 4,530 | 41 | 185,730 | MaC | AC/AC | 1 | 80 | 78 | 80 | \$855 | 635,532 | SEAL CRACKS | | |
| ALEXANDER DAVID CT | MARK WEST SPRINGS RD | END | 88229 | 1000 | 330 | 32 | 10,560 | L | AC | | 90 | 89 | 89 | \$21 | 971,966 | SEAL CRACKS | | |
| | | | | | | | | | | | | Treatment Total | | \$46,662 | | | | |
| Year 2024 Area Total | | | | | | | | 19,675,699 | | Year 2024 Total | | | | \$24,988,554 | | | | |

** - Treatment from Project Selection

Scenarios - Sections Selected for Treatment

Interest: 3.00%

Inflation: 5.00%

Printed: 11/2/2022

Scenario: 2022 PMP - Expected Annual Budget

Year: 2025

| Road Name | Begin Location | End Location | Street ID | Section ID | Length | Width | Area | FC | Surface Type | Area ID | Treatment | | | Cost | Rating | Treatment | | |
|--------------------|---------------------------|---|-----------|------------|--------|-------|---------|-----|--------------|---------|-------------|------------------------|-----------|---------------------|--------|---------------------|--|--|
| | | | | | | | | | | | Current PCI | PCI Before | PCI After | | | | | |
| ANNAPOLIS RD | MILE MARKER 15.00 | HORICON SCHOOL | 0301 | 1500 | 6,380 | 24 | 153,120 | MaC | AC | 1 | 55 | 46 | 100 | \$712,774 | 12,441 | 2" HMA OVERLAY | | |
| ANNAPOLIS RD | HORICON SCHOOL | SODA SPRINGS RD | 0301 | 1636 | 6,802 | 25 | 170,050 | MaC | AC | 1 | 53 | 44 | 100 | \$791,583 | 12,574 | 2" HMA OVERLAY | | |
| D ST | 2.02 MI N/O SN ANTONIO RD | PET. CITY LIMITS | 4701 | 1224 | 4,171 | 41 | 171,011 | MaC | AC/AC | 1 | 49 | 43 | 100 | \$796,056 | 12,446 | 2" HMA OVERLAY | | |
| RAMAL RD | HIGHWAY 12 | DALE AVE | 5501 | 1000 | 2,482 | 22 | 54,604 | MiC | AC | 3 | 53 | 45 | 100 | \$254,182 | 12,531 | 2" HMA OVERLAY | | |
| EIGHTH ST EAST | NAPA RD | DENMARK ST | 5502 | 1187 | 2,337 | 24 | 56,088 | MaC | AC | 1 | 58 | 50 | 100 | \$261,090 | 12,216 | 2" HMA OVERLAY | | |
| ARNOLD DR | HILL RD | BRIDGE AT SONOMA CREEK (WEST ABUTMENT) | 5603 | 1802 | 1,400 | 28 | 39,200 | MaC | AC/AC | | 50 | 44 | 100 | \$182,476 | 12,365 | 2" HMA OVERLAY | | |
| SKILLMAN LN | LIBERTY RD | THOMPSON LN | 57029 | 1024 | 5,333 | 26 | 138,658 | MaC | AC/AC | 1 | 54 | 49 | 100 | \$645,453 | 11,972 | 2" HMA OVERLAY | | |
| VALLEY FORD RD | CARROLL RD | 4066' E/O CARROLL RD | 5706B | 1099 | 4,066 | 27 | 109,782 | MaC | AC/AC | 1 | 54 | 49 | 100 | \$511,035 | 11,972 | 2" HMA OVERLAY | | |
| EAST WASHINGTON ST | PET CITY LIMITS | ADOBE RD | 5707 | 1078 | 1,214 | 44 | 53,416 | MaC | AC/AC | 1 | 49 | 43 | 100 | \$248,651 | 12,446 | 2" HMA OVERLAY | | |
| CORONA RD | ELY ROAD | HARDIN LN / ADOBE RD | 5708 | 1142 | 5,333 | 26 | 138,658 | MiC | AC | 1 | 54 | 46 | 100 | \$645,453 | 12,459 | 2" HMA OVERLAY | | |
| MECHAM RD | PEPPER RD | HAMMEL RD | 5802 | 1000 | 3,644 | 40 | 145,760 | MaC | AC | 1 | 55 | 46 | 100 | \$678,513 | 12,442 | 2" HMA OVERLAY | | |
| MECHAM RD | HAMMEL RD | STONY PT RD | 5802 | 1069 | 6,388 | 40 | 255,520 | MaC | AC | 1 | 54 | 45 | 100 | \$1,189,446 | 12,511 | 2" HMA OVERLAY | | |
| LLANO RD | ROSELAND CREEK / RCB | LUGWIG AVE | 6805 | 1254 | 2,534 | 31 | 78,554 | MaC | AC/AC | 1 | 48 | 42 | 100 | \$365,669 | 12,524 | 2" HMA OVERLAY | | |
| LLANO RD | LUDWIG AVE | HWY 12 | 6805 | 1301 | 6,442 | 32 | 206,144 | MaC | AC/AC | 1 | 52 | 46 | 100 | \$959,600 | 12,182 | 2" HMA OVERLAY | | |
| TODD RD | OLD GRAVENSTEIN HWY | BEGIN PCC BRIDGE | 6807A | 1000 | 3,010 | 21 | 63,210 | MaC | AC/AC | 2 | 49 | 43 | 100 | \$294,243 | 12,446 | 2" HMA OVERLAY | | |
| DUTTON AVE | WEST ROBLES AVE | SANTA ROSA CITY LIMIT | 78006A | 1000 | 845 | 37 | 31,265 | MaC | AC | 1 | 56 | 47 | 100 | \$145,539 | 12,374 | 2" HMA OVERLAY | | |
| OCCIDENTAL RD | IRWIN LN | MERCED AVE | 7803 | 2007 | 2,693 | 27 | 72,711 | MaC | AC | | 57 | 49 | 100 | \$338,470 | 12,291 | 2" HMA OVERLAY | | |
| EASTSIDE RD | TRENTON-HLDSBG RD | RIVERFRONT PARK ENT | 7905A | 1118 | 7,656 | 22 | 168,432 | MaC | AC/AC | 2 | 52 | 46 | 100 | \$784,051 | 12,174 | 2" HMA OVERLAY | | |
| EASTSIDE RD | WOLHER RD | TRENTON-HLDSBG RD | 89009 | 1000 | 6,331 | 21 | 132,951 | MaC | AC/AC | 2 | 50 | 44 | 100 | \$618,887 | 12,364 | 2" HMA OVERLAY | | |
| WOHLER RD | RIVER RD | MARK WEST CREEK BRIDGE (SOUTH ABUTMENT) | 8901 | 1000 | 581 | 30 | 17,430 | MiC | AC | 3 | 55 | 46 | 100 | \$81,137 | 12,441 | 2" HMA OVERLAY | | |
| GEYSERVILLE AVE | BILL FERGUSON RD | FREEWAY ON/OFF RAMPS | 99051 | 1523 | 3,749 | 42 | 157,458 | MaC | AC | 1 | 56 | 48 | 100 | \$732,967 | 12,364 | 2" HMA OVERLAY | | |
| GEYSERVILLE AVE | FREEWAY ON/OFF RAMPS | BANTI LN | 99051 | 1594 | 581 | 42 | 24,402 | MaC | AC | 1 | 56 | 48 | 100 | \$113,591 | 12,364 | 2" HMA OVERLAY | | |
| | | | | | | | | | | | | Treatment Total | | \$11,350,864 | | | | |
| DUTCHER CREEK RD | DRY CREEK RD | PONCETTA RD | 0002 | 1000 | 18,850 | 32 | 603,200 | MiC | AC | 1 | 70 | 64 | 100 | \$2,179,814 | 13,843 | 1.5" RHMA-G OVERLAY | | |
| PEPPER RD | CENTER RD | STONY PT RD | 58023 | 1465 | 6,442 | 30 | 193,260 | MiC | AC | 1 | 71 | 65 | 100 | \$698,393 | 13,648 | 1.5" RHMA-G OVERLAY | | |

** - Treatment from Project Selection

Scenarios - Sections Selected for Treatment

Interest: 3.00%

Inflation: 5.00%

Printed: 11/2/2022

Scenario: 2022 PMP - Expected Annual Budget

Year: 2025

| Road Name | Begin Location | End Location | Street ID | Section ID | Length | Width | Area | FC | Surface Type | Area ID | Treatment | | | Cost | Rating | Treatment | | |
|--------------------|-------------------------------------|---|-----------|------------|--------|-------|---------|-----|--------------|---------|-------------|------------------------|-----------|--------------------|--------|---------------------|--|--|
| | | | | | | | | | | | Current PCI | PCI Before | PCI After | | | | | |
| WEST RAILROAD AVE | POPLAR AVE | OLD REDWOOD HWY N | 58033B | 1078 | 3,643 | 22 | 80,146 | MaC | AC/AC | 2 | 67 | 63 | 100 | \$289,628 | 12,627 | 1.5" RHMA-G OVERLAY | | |
| BOHEMIAN HWY | MAIN ST | FORK HARD RIGHT | 6002A | 2018 | 950 | 37 | 35,150 | MaC | AC/AC | | 68 | 63 | 100 | \$127,023 | 12,901 | 1.5" RHMA-G OVERLAY | | |
| BODEGA HWY | HWY 1 | SALMON CREEK (BRIDGE 20C-078) | 6904 | 1000 | 4,488 | 38 | 170,544 | MaC | AC/AC | 1 | 69 | 64 | 100 | \$616,303 | 12,557 | 1.5" RHMA-G OVERLAY | | |
| BODEGA HWY | BOHEMIAN HWY | BARNETT VALLEY RD | 6904 | 1506 | 3,802 | 26 | 98,852 | MaC | AC/AC | 1 | 69 | 64 | 100 | \$357,226 | 12,557 | 1.5" RHMA-G OVERLAY | | |
| LAGUNA RD | END IMPROVED RD (250' N/O CUNEO CT) | VINE HILL RD | 79045 | 1151 | 3,590 | 20 | 71,800 | MiC | AC | 2 | 69 | 63 | 100 | \$259,467 | 14,057 | 1.5" RHMA-G OVERLAY | | |
| PORTER CREEK RD | LOCH HAVEN DR | FRANZ VALLEY RD / BEGIN BRIDGE | 8801B | 1589 | 6,389 | 32 | 204,448 | MaC | AC/AC | 1 | 69 | 64 | 100 | \$738,824 | 12,533 | 1.5" RHMA-G OVERLAY | | |
| PORTER CREEK RD | END BRIDGE 20C-112 | POSTWOOD LN | 8801B | 1712 | 4,580 | 36 | 164,880 | MaC | AC/AC | 1 | 67 | 63 | 100 | \$595,835 | 12,617 | 1.5" RHMA-G OVERLAY | | |
| PLEASANT AVE | LEAVE TOWN WINDSOR | CHALK HILL RD. | 8805 | 1041 | 3,326 | 22 | 73,172 | MaC | AC/AC | 2 | 68 | 64 | 100 | \$264,425 | 12,307 | 1.5" RHMA-G OVERLAY | | |
| CHALK HILL RD | WRIGHT CREEK / RCB (20C0447) | SPURGEON RD | 8806 | 1088 | 15,048 | 23 | 346,104 | MaC | AC | 2 | 71 | 65 | 100 | \$1,250,733 | 13,630 | 1.5" RHMA-G OVERLAY | | |
| DRY CREEK RD | LYTTON SPRINGS RD | LAMBERT BRIDGE RD | 9901 | 1283 | 4,149 | 41 | 170,109 | MaC | AC/AC | 1 | 68 | 64 | 100 | \$614,731 | 12,426 | 1.5" RHMA-G OVERLAY | | |
| | | | | | | | | | | | | Treatment Total | | \$7,992,404 | | | | |
| STEWARTS PT SKG SP | OLD SKAGGS SPRINGS RD | BEGIN BRIDGE 20C-439 / WARM SPRINGS CREEK | 0001C | 3334 | 4,541 | 31 | 140,771 | MaC | AC/AC | 1 | 78 | 77 | 85 | \$155,200 | 13,759 | MICROSURFACING | | |
| ASTI RD | WASHINGTON SCHOOL RD | ASTI STORE RD | 0902C | 1217 | 2,112 | 32 | 67,584 | L | AC/AC | 1 | 68 | 65 | 75 | \$86,930 | 9,497 | MICROSURFACING | | |
| LAKEVILLE RD | OLD LAKEVILLE RD 2 (SOUTH END) | CANNON LN | 3601 | 1499 | 3,643 | 32 | 116,576 | MiA | AC/AC | 1 | 82 | 80 | 87 | \$128,525 | 24,838 | MICROSURFACING | | |
| SAN ANTONIO RD | MARIN COUNTY | SAN ANTONIO RD | 47009 | 2000 | 106 | 32 | 3,392 | L | AC | | 73 | 70 | 79 | \$4,363 | 12,391 | MICROSURFACING | | |
| NAPA RD | 8TH ST EAST | DENMARK ST | 5503B | 1122 | 4,488 | 32 | 143,616 | OPA | AC/AC | 1 | 82 | 79 | 87 | \$158,337 | 30,888 | MICROSURFACING | | |
| EAST NAPA ST | LEAVE CITY SONOMA | EIGHTH ST EAST | 5506 | 1031 | 1,742 | 25 | 43,550 | MiA | AC/AC | | 71 | 71 | 80 | \$48,014 | 24,204 | MICROSURFACING | | |
| SKILLMAN LN | BODEGA AVE | LIBERTY RD | 57029 | 1000 | 1,267 | 22 | 27,874 | MaC | AC/AC | 2 | 70 | 69 | 78 | \$30,731 | 13,858 | MICROSURFACING | | |
| BODEGA AVE | MIDDLE TWO ROCK RD | KING RD | 5706A | 1989 | 10,930 | 41 | 448,130 | MaC | AC/AC | 1 | 69 | 68 | 78 | \$494,063 | 13,739 | MICROSURFACING | | |
| BODEGA AVE | KING RD | KUCK LN | 5706A | 2196 | 1,724 | 40 | 68,960 | MaC | AC/AC | 1 | 69 | 68 | 78 | \$76,028 | 13,739 | MICROSURFACING | | |
| BODEGA AVE | MIDDLE TWO ROCK RD | EASTMAN LN | 5706A | 2435 | 3,538 | 32 | 113,216 | MaC | AC/AC | 2 | 65 | 61 | 71 | \$166,428 | 9,484 | MICROSURFACING | | |
| STONY POINT RD | PEPPER RD | WEST RAILROAD AVE | 5709 | 1150 | 8,923 | 40 | 356,920 | MaC | AC/AC | | 76 | 72 | 81 | \$393,504 | 13,136 | MICROSURFACING | | |

** - Treatment from Project Selection

Scenarios - Sections Selected for Treatment

Interest: 3.00%

Inflation: 5.00%

Printed: 11/2/2022

Scenario: 2022 PMP - Expected Annual Budget

Year: 2025

| Road Name | Begin Location | End Location | Street ID | Section ID | Length | Width | Area | FC | Surface Type | Area ID | Treatment | | | Cost | Rating | Treatment |
|-------------------|----------------------------------|--------------------------------------|-----------|------------|--------|-------|---------|-----|--------------|---------|-------------|------------|-----------|-----------|--------|----------------|
| | | | | | | | | | | | Current PCI | PCI Before | PCI After | | | |
| PETALUMA HILL RD | SNYDER LN | SR CITY LIMIT (NEAR WINTERHAVEN AVE) | 5710B | 1673 | 10,982 | 41 | 450,262 | MaC | AC/AC | 1 | 82 | 79 | 87 | \$496,414 | 14,275 | MICROSURFACING |
| OLD REDWOOD HWY N | PETALUMA CITY LIMIT | DENMAN RD | 5712B | 1320 | 1,795 | 32 | 57,440 | MaC | AC/AC | 1 | 82 | 80 | 87 | \$63,328 | 17,435 | MICROSURFACING |
| OLD REDWOOD HWY N | DENMAN RD | MAIN ST PENNGROVE | 5712B | 1353 | 3,150 | 40 | 126,000 | MaC | AC/AC | 1 | 82 | 80 | 87 | \$138,915 | 17,429 | MICROSURFACING |
| BEAN AVE | END | HWY 1 | 61017 | 1000 | 1,478 | 15 | 22,170 | L | AC/AC | 3 | 66 | 63 | 73 | \$28,516 | 9,467 | MICROSURFACING |
| EUREKA DR | HWY 1 | EL CAMINO BELLA | 61029 | 1000 | 266 | 21 | 5,586 | L | AC | 1 | 73 | 70 | 79 | \$7,185 | 9,148 | MICROSURFACING |
| BENNETT VALLEY RD | PM 16.04 | OLD BENNETT RIDGE RD | 6604 | 1604 | 6,864 | 24 | 164,736 | MaC | AC/AC | | 72 | 68 | 77 | \$181,621 | 12,909 | MICROSURFACING |
| ROHNERT PARK EXP | STONY POINT RD | ROHNERT PARK CITY LIMIT | 6703 | 0937 | 3,221 | 38 | 122,398 | MiA | AC/AC | 1 | 79 | 77 | 86 | \$134,944 | 17,583 | MICROSURFACING |
| CALISTOGA RD | END BRIDGE 20C-122 | ALPINE RD | 7703 | 1419 | 1,478 | 35 | 51,730 | MaC | AC/AC | 1 | 82 | 80 | 87 | \$57,032 | 17,431 | MICROSURFACING |
| SANTA ROSA AVE | HORN AVE | TODD RD | 7802 | 1028 | 4,171 | 50 | 208,550 | MiA | AC/AC | 2 | 79 | 77 | 86 | \$229,926 | 17,475 | MICROSURFACING |
| SANTA ROSA AVE | TODD ROAD | EAST ROBLES AVE | 7802 | 1107 | 2,693 | 76 | 204,668 | MiA | AC/AC | 2 | 70 | 69 | 78 | \$225,646 | 19,578 | MICROSURFACING |
| SANTA ROSA AVE | EAST ROBLES AVE | CITY OF SANTA ROSA | 7802 | 1158 | 2,693 | 76 | 204,668 | MiA | AC/AC | 2 | 71 | 70 | 79 | \$225,646 | 19,741 | MICROSURFACING |
| FULTON RD | MARK WEST CREEK (NORTH ABUTMENT) | OLD REDWOOD HWY | 7804B | 1495 | 2,270 | 39 | 88,530 | MiA | AC/AC | 1 | 83 | 80 | 88 | \$97,604 | 24,863 | MICROSURFACING |
| GRATON RD | FACENDINI LN / TANUDA RD | GREEN HILL RD | 7901 | 1099 | 9,590 | 27 | 258,930 | MaC | AC/AC | 1 | 70 | 69 | 78 | \$285,470 | 13,862 | MICROSURFACING |
| GRATON RD | PEAKS PIKE RD | SULLIVAN RD | 7901 | 1365 | 5,885 | 22 | 129,470 | MaC | AC/AC | 2 | 72 | 71 | 80 | \$142,741 | 14,050 | MICROSURFACING |
| VINE HILL RD | STATE HIGHWAY 116 | GREEN VALLEY RD | 7904A | 0971 | 1,584 | 25 | 39,600 | MaC | AC/AC | 2 | 72 | 71 | 80 | \$43,659 | 14,057 | MICROSURFACING |
| VINE HILL RD | LEWIS RD | LAGUNA RD | 7904A | 1264 | 1,954 | 21 | 41,034 | MiC | AC/AC | 2 | 72 | 71 | 80 | \$45,240 | 14,057 | MICROSURFACING |
| BOWERS PL | BOWERS ST | END | 79109 | 1000 | 163 | 24 | 3,912 | L | AC | | 73 | 70 | 79 | \$5,032 | 12,242 | MICROSURFACING |
| ARROYO CT | SHIRLEY ST | END | 79289 | 1000 | 106 | 72 | 7,632 | L | AC | 1 | 72 | 69 | 78 | \$9,817 | 9,091 | MICROSURFACING |
| DEERWOOD DR | HOP RANCH RD | OLD REDWOOD HWY | 88023 | 0961 | 2,059 | 40 | 82,360 | L | AC | | 69 | 65 | 75 | \$105,936 | 10,939 | MICROSURFACING |
| AIRPORT BLVD | FULTON RD | OLD REDWOOD HWY | 8803A | 1200 | 1,848 | 56 | 103,488 | MaC | AC/AC | 1 | 83 | 80 | 88 | \$114,096 | 17,847 | MICROSURFACING |
| FAUGHT RD | OLD REDWOOD HWY | CARRIAGE LANE | 8807 | 1000 | 2,218 | 26 | 57,668 | L | AC/AC | 1 | 68 | 65 | 75 | \$74,175 | 11,252 | MICROSURFACING |
| HOP RANCH CIRCLE | HOP RANCH RD (W) | HOP RANCH RD (E) | 88131 | 1000 | 845 | 32 | 27,040 | L | AC | | 66 | 62 | 72 | \$34,780 | 10,153 | MICROSURFACING |
| MEADOW PL | END | END | 88224 | 1000 | 517 | 32 | 16,544 | L | AC | | 64 | 61 | 72 | \$21,280 | 9,924 | MICROSURFACING |
| JET WAY | END CO MAINTENANCE | BRICKWAY BLVD | 88228 | 1000 | 316 | 32 | 10,112 | L | AC | | 71 | 68 | 77 | \$13,007 | 9,738 | MICROSURFACING |

** - Treatment from Project Selection

Scenarios - Sections Selected for Treatment

Interest: 3.00%

Inflation: 5.00%

Printed: 11/2/2022

Scenario: 2022 PMP - Expected Annual Budget

Year: 2025

| Road Name | Begin Location | End Location | Street ID | Section ID | Length | Width | Area | FC | Surface Type | Area ID | Treatment | | | Cost | Rating | Treatment |
|------------------------|---|---|-----------|------------|--------|-------|---------|-----|--------------|---------|-------------|------------|--------------------|-----------|--------|----------------|
| | | | | | | | | | | | Current PCI | PCI Before | PCI After | | | |
| WOHLER RD | RUSSIAN RIVER / WOHLER BRIDGE (EAST ABUTMENT) | RUSSIAN RIVER / WOHLER BRIDGE (WEST ABUTMENT) | 8901 | 1152 | 686 | 15 | 10,290 | MaC | AC/PCC | | 82 | 79 | 87 | \$8,824 | 17,009 | MICROSURFACING |
| ALEXANDER VALLEY RD | JIMTOWN BRIDGE 20C-006 (END) | HWY 128 | 9902 | 1290 | 2,798 | 30 | 83,940 | MaC | AC/AC | 2 | 83 | 80 | 87 | \$92,544 | 12,928 | MICROSURFACING |
| Treatment Total | | | | | | | | | | | | | \$4,625,501 | | | |
| SLUSSER RD | LAUGHLIN RD | WINDSOR RD | 7903A | 1117 | 3,790 | 23 | 87,170 | L | AC | 2 | 70 | 67 | 77 | \$122,801 | 9,701 | CHIP SEAL W/BR |
| Treatment Total | | | | | | | | | | | | | \$122,801 | | | |
| ROCKPILE RD | 90-DEGREE TURN / KELLY RD | CATTLE GUARD | 00003 | 1277 | 23,232 | 32 | 743,424 | L | AC | | 76 | 73 | 82 | \$683,021 | 12,899 | SLURRY SEAL |
| PINE FLAT RD | BRIDGE (SAUSAL CREEK) | CATTLE GUARD | 09001 | 1064 | 10,138 | 23 | 233,174 | L | AC | 2 | 75 | 72 | 81 | \$214,229 | 12,951 | SLURRY SEAL |
| GEYSER RIDGE | END | HWY 128 | 09035 | 1000 | 567 | 39 | 22,113 | L | AC | | 77 | 74 | 82 | \$20,316 | 12,890 | SLURRY SEAL |
| RENZ LANE | END | END | 09038 | 1000 | 900 | 33 | 29,700 | L | AC | | 77 | 74 | 82 | \$27,287 | 12,890 | SLURRY SEAL |
| BAXTER AVE | END | BARRETT AVE | 56118 | 2000 | 317 | 12 | 3,804 | L | AC | 2 | 77 | 74 | 82 | \$3,495 | 12,896 | SLURRY SEAL |
| PEPPER LN | END | PEPPER RD | 58025 | 1000 | 1,901 | 19 | 36,119 | L | AC | 1 | 76 | 72 | 81 | \$33,184 | 12,901 | SLURRY SEAL |
| OYSTER CATCHER LP | OSPREY DR WEST | OSPREY DR EAST | 60079 | 1000 | 2,059 | 29 | 59,711 | L | AC | 1 | 77 | 74 | 83 | \$54,859 | 12,890 | SLURRY SEAL |
| DORAN BEACH RD | END | DORAN PARK RD | 61002 | 1000 | 8,342 | 24 | 200,208 | L | AC/AC | 2 | 83 | 80 | 88 | \$183,941 | 14,602 | SLURRY SEAL |
| VENADO CT | END | ALTA MONTE DR | 67015 | 1000 | 475 | 26 | 12,350 | L | AC | 1 | 78 | 75 | 83 | \$11,347 | 12,857 | SLURRY SEAL |
| WEST ROBLES AVE | EAST END | MOORLAND AVE | 68082 | 1000 | 581 | 18 | 10,458 | L | AC | 2 | 77 | 74 | 83 | \$9,608 | 12,885 | SLURRY SEAL |
| NEWTON ST | BUTTERFIELD LN | HAZELNUT LN | 68169 | 1000 | 422 | 28 | 11,816 | L | AC | | 77 | 74 | 83 | \$10,856 | 12,885 | SLURRY SEAL |
| HUCKLEBERRY WAY | HIGHLAND TERRACE | RIO VISTA TERRACE | 70078 | 1000 | 211 | 11 | 2,321 | L | AC | 2 | 75 | 72 | 81 | \$2,132 | 12,902 | SLURRY SEAL |
| ELM AVE | WILLOW RD | END | 70122 | 2005 | 106 | 12 | 1,272 | L | AC | | 82 | 79 | 87 | \$1,169 | 12,236 | SLURRY SEAL |
| BARRANCA WAY | MIDDLE TERRACE | END | 70133 | 1000 | 195 | 8 | 1,560 | L | AC | 2 | 82 | 78 | 86 | \$1,433 | 12,449 | SLURRY SEAL |
| HELLER ST | RIVER BLVD | ALDER RD | 70135 | 1000 | 475 | 14 | 6,650 | L | AC | 2 | 77 | 74 | 83 | \$6,110 | 12,886 | SLURRY SEAL |
| WILD ROSE DR | WEST COLLEGE AVE | CLOVER DR | 78140 | 1000 | 1,531 | 24 | 36,744 | L | AC | 2 | 76 | 73 | 82 | \$33,759 | 12,903 | SLURRY SEAL |
| IROQUOIS ST | LANCE DR | ENTR SRO LIMITS | 78310 | 1000 | 528 | 28 | 14,784 | L | AC | | 76 | 73 | 82 | \$13,583 | 12,903 | SLURRY SEAL |
| SLUSSER RD | RIVER RD | MARK WEST CREEK (SOUTH ABUTMENT) | 7903A | 1000 | 792 | 33 | 26,136 | L | AC/AC | 2 | 80 | 78 | 86 | \$24,012 | 19,697 | SLURRY SEAL |
| WOOLSEY RD | OAKWILD DR | OLIVET RD | 79081 | 1000 | 1,690 | 19 | 32,110 | L | AC | 2 | 74 | 73 | 82 | \$29,501 | 17,211 | SLURRY SEAL |
| WOOLSEY RD | WOOD RD | RIVER RD | 79081 | 1199 | 2,957 | 20 | 59,140 | L | AC | 2 | 74 | 73 | 82 | \$54,335 | 12,917 | SLURRY SEAL |
| ELISA ANNE WAY | GRATON RD | END | 79103 | 1000 | 264 | 23 | 6,072 | L | AC | 1 | 78 | 75 | 83 | \$5,579 | 12,859 | SLURRY SEAL |
| HAVEN CT | ROSS RD | END | 79108 | 1000 | 475 | 33 | 15,675 | L | AC | | 76 | 73 | 82 | \$14,401 | 12,900 | SLURRY SEAL |

** - Treatment from Project Selection

Scenarios - Sections Selected for Treatment

Interest: 3.00%

Inflation: 5.00%

Printed: 11/2/2022

Scenario: 2022 PMP - Expected Annual Budget

Year: 2025

| Road Name | Begin Location | End Location | Street ID | Section ID | Length | Width | Area | FC | Surface Type | Area ID | Treatment | | | Cost | Rating | Treatment |
|------------------------|---|----------------------------|-----------|------------|--------|-------|---------|-----|--------------|---------|-------------|--------------------|-----------|----------|-----------|-------------|
| | | | | | | | | | | | Current PCI | PCI Before | PCI After | | | |
| CANYON ONE RD | CANYON 2 RD | CANYON 1 RD | 80045 | 2000 | 1,531 | 10 | 15,310 | L | AC | 2 | 78 | 75 | 83 | \$14,066 | 12,859 | SLURRY SEAL |
| CANYON ONE RD | CANYON 2 RD | CANYON 1 RD | 80046 | 1000 | 1,478 | 12 | 17,736 | L | AC | 2 | 77 | 74 | 82 | \$16,295 | 12,894 | SLURRY SEAL |
| LOVERS LN | CHERRY ST | HWY 116 | 80107 | 1000 | 1,267 | 12 | 15,204 | L | AC | 2 | 76 | 73 | 82 | \$13,969 | 12,898 | SLURRY SEAL |
| UNNAMED (RIO NIDO) | WILLOW RD | CANYON 3 RD | 80150 | 1000 | 53 | 20 | 1,060 | L | AC | | 84 | 81 | 88 | \$974 | 11,653 | SLURRY SEAL |
| HIDDEN VALLEY RD-W | END | HIDDEN VALLEY RD | 81003 | 1000 | 150 | 12 | 1,800 | L | AC | 2 | 77 | 74 | 82 | \$1,654 | 12,892 | SLURRY SEAL |
| ALMAR PKWY | WESTWIND BLVD | BRICKWAY BLVD | 88219 | 1000 | 898 | 27 | 24,246 | L | AC | | 75 | 72 | 81 | \$22,276 | 12,902 | SLURRY SEAL |
| VINTAGE GLEN CT | OLD REDWOOD HWY | END | 88226 | 1000 | 317 | 28 | 8,876 | L | AC | | 77 | 74 | 83 | \$8,155 | 12,885 | SLURRY SEAL |
| ALEXANDER DAVID CT | MARK WEST SPRINGS RD | END | 88229 | 1000 | 330 | 32 | 10,560 | L | AC | | 90 | 88 | 94 | \$9,702 | 13,858 | SLURRY SEAL |
| Treatment Total | | | | | | | | | | | | \$1,525,247 | | | | |
| YOAKIM BRIDGE RD | WEST DRY CREEK RD | DRY CREEK RD | 00001 | 1000 | 3,379 | 19 | 64,201 | L | AC | 2 | 79 | 76 | 78 | \$331 | 590,823 | SEAL CRACKS |
| D ST | SAN ANTONIO RD | 2.02 MI N/O SAN ANTONIO RD | 4701 | 1022 | 10,666 | 41 | 437,306 | MaC | AC/AC | 1 | 83 | 79 | 81 | \$1,914 | 736,899 | SEAL CRACKS |
| FIFTH ST EAST | NAPA RD | ENTER CITY LIMIT | 5505 | 1071 | 710 | 25 | 17,750 | MaC | AC | 3 | 84 | 80 | 81 | \$76 | 672,692 | SEAL CRACKS |
| FIFTH ST WEST | LEVERONI RD | SONOMA CITY LIMIT | 56005 | 1000 | 1,531 | 28 | 42,868 | MiA | AC/AC | 1 | 82 | 79 | 81 | \$194 | 1,120,972 | SEAL CRACKS |
| RIVERSIDE DR | CRAIG AVE | BOYES BLVD | 56015 | 1134 | 2,323 | 24 | 55,752 | L | AC | | 88 | 85 | 86 | \$166 | 642,765 | SEAL CRACKS |
| VERANO AVE | END BRIDGE 20C-008 | MAIN ST | 56017 | 1074 | 1,637 | 37 | 60,569 | MaC | AC/AC | 1 | 77 | 74 | 76 | \$341 | 748,448 | SEAL CRACKS |
| ADOBE RD | FRATES RD | HWY 116 / STAGE GULCH RD | 5602 | 1627 | 16,996 | 39 | 662,844 | MaC | AC/AC | 1 | 82 | 79 | 81 | \$3,007 | 786,724 | SEAL CRACKS |
| ARNOLD DR | PETALUMA AVE | CRAIG AVE | 5603 | 1283 | 5,333 | 40 | 213,320 | MiA | AC/AC | | 82 | 79 | 81 | \$963 | 1,120,972 | SEAL CRACKS |
| ARNOLD DR | BOYES BLVD | COUNTRY CLUB DR | 5603 | 1426 | 1,531 | 27 | 41,337 | MiA | AC/AC | 3 | 70 | 65 | 69 | \$262 | 823,918 | SEAL CRACKS |
| ARNOLD DR | COUNTRY CLUB DR | AGUA CALIENTE RD | 5603 | 1455 | 2,429 | 27 | 65,583 | MiA | AC/AC | 3 | 77 | 74 | 76 | \$366 | 1,138,054 | SEAL CRACKS |
| ARNOLD DR | SOBRE VISTA RD | MADRONE RD | 5603 | 1576 | 3,379 | 28 | 94,612 | MaC | AC/AC | 2 | 75 | 72 | 74 | \$562 | 720,410 | SEAL CRACKS |
| BOYES BLVD | RAILROAD AVE | HWY 12 | 56106 | 1000 | 3,401 | 32 | 108,832 | MaC | AC/AC | 2 | 82 | 79 | 81 | \$494 | 786,478 | SEAL CRACKS |
| CLEVELAND LN | WESTERN AVE | BODEGA AVE | 57009 | 1000 | 2,640 | 22 | 58,080 | L | AC | 2 | 89 | 86 | 87 | \$154 | 681,479 | SEAL CRACKS |
| STONY POINT RD | PETALUMA CITY LIMIT (APPX 1000 FT SE/O RAINSVILLE RD) | RAINSVILLE RD | 5709 | 1023 | 1,214 | 28 | 33,992 | MaC | AC/AC | 2 | 83 | 80 | 82 | \$141 | 852,891 | SEAL CRACKS |
| PETALUMA HILL RD | E. COTATI AVE | ROHNERT PARK EXP | 5710B | 1297 | 3,590 | 44 | 157,960 | MaC | AC/AC | 1 | 81 | 78 | 80 | \$753 | 789,594 | SEAL CRACKS |
| BOHEMIAN HWY | OCCIDENTAL CAMP MEEKER RD | HAMPTON RD | 6002D | 1399 | 2,112 | 26 | 54,912 | MaC | AC/AC | 2 | 83 | 79 | 81 | \$240 | 737,233 | SEAL CRACKS |
| BOHEMIAN HWY | MARKET ST | MAIN ST | 6002D | 1521 | 18,532 | 21 | 426,395 | MaC | AC/AC | 2 | 83 | 79 | 81 | \$1,865 | 737,233 | SEAL CRACKS |

** - Treatment from Project Selection

Scenarios - Sections Selected for Treatment

Interest: 3.00%

Inflation: 5.00%

Printed: 11/2/2022

Scenario: 2022 PMP - Expected Annual Budget

Year: 2025

| Road Name | Begin Location | End Location | Street ID | Section ID | Length | Width | Area | FC | Surface Type | Area ID | Treatment | | | Cost | Rating | Treatment |
|------------------|--|---|-----------|------------|--------|-------|---------|-----|--------------|---------|-------------|------------|-----------|-------|---------|-------------|
| | | | | | | | | | | | Current PCI | PCI Before | PCI After | | | |
| AGUA CALIENTE RD | ARNOLD DR | SONOMA HWY RTE 12 | 6601 | 1000 | 4,435 | 40 | 177,400 | MiA | AC/AC | | 80 | 75 | 77 | \$970 | 771,996 | SEAL CRACKS |
| CRANE CANYON RD | INVERNESS AVE | 3547' E/O INVERNESS | 6702A | 1053 | 3,547 | 31 | 109,957 | MaC | AC/AC | 1 | 83 | 79 | 81 | \$481 | 736,899 | SEAL CRACKS |
| HUNTER LN | END | HUNTER LN EXT | 68078 | 2000 | 3,010 | 16 | 48,160 | L | AC | 2 | 89 | 85 | 87 | \$136 | 592,254 | SEAL CRACKS |
| TODD RD | NATURE LN | LAGUNA DE SANTA ROSA / END BRIDGE 20C-200 | 6807A | 1060 | 6,547 | 20 | 130,940 | MiC | AC/AC | 2 | 72 | 69 | 71 | \$814 | 711,796 | SEAL CRACKS |
| CANFIELD RD | BLANK RD | 3274' N/O BLANK RD | 6901 | 1119 | 3,274 | 18 | 58,932 | L | AC | 2 | 93 | 88 | 89 | \$127 | 508,347 | SEAL CRACKS |
| CANFIELD RD | 3274' N/O BLANK RD | BLOOMFIELD RD | 6901 | 1181 | 3,062 | 19 | 58,178 | L | AC | 2 | 93 | 88 | 89 | \$125 | 508,347 | SEAL CRACKS |
| BODEGA HWY | MONTGOMARY RD | GOLD RIDGE RD | 6904 | 1796 | 1,742 | 24 | 41,808 | MaC | AC/AC | 2 | 83 | 79 | 81 | \$183 | 736,899 | SEAL CRACKS |
| GREEN VALLEY RD | GREENWOOD LN | HARRISON GRADE RD | 7002 | 1173 | 7,762 | 22 | 170,764 | L | AC | 1 | 93 | 88 | 89 | \$381 | 526,693 | SEAL CRACKS |
| GREEN HILL RD | OCCIDENTAL RD | GRATON RD | 79009 | 1000 | 4,488 | 21 | 94,248 | L | AC | 2 | 93 | 89 | 89 | \$203 | 504,744 | SEAL CRACKS |
| ROSS RD | GRATON RD / BOWEN ST | GREEN VALLEY RD | 79031B | 1000 | 3,279 | 26 | 85,254 | L | AC | 1 | 89 | 85 | 87 | \$241 | 592,234 | SEAL CRACKS |
| WILLOWSIDE RD | ROAD NARROWS (260 FT S/O GUERNEVILLE RD) | PINER RD | 79038 | 1122 | 5,069 | 21 | 106,449 | L | AC | 2 | 94 | 89 | 90 | \$220 | 481,883 | SEAL CRACKS |
| GREEN VALLEY RD | SULLIVAN RD | ROSS RD | 79040 | 1568 | 3,749 | 22 | 82,478 | L | AC | 1 | 94 | 89 | 90 | \$173 | 489,644 | SEAL CRACKS |
| TRENTON RD | TRENTON RD / RIVER RD | TRENTON HEALDSBURG RD | 79087A | 3043 | 5,174 | 18 | 93,132 | L | AC | 2 | 93 | 89 | 89 | \$200 | 506,408 | SEAL CRACKS |

Treatment Total \$16,084

Year 2025 Area Total 14,360,752

Year 2025 Total \$25,632,901

Year: 2026

| Road Name | Begin Location | End Location | Street ID | Section ID | Length | Width | Area | FC | Surface Type | Area ID | Treatment | | | Cost | Rating | Treatment |
|---------------------|--------------------------------------|------------------------------------|-----------|------------|--------|-------|--------|----|--------------|---------|-------------|------------|-----------|-----------|--------|------------------------------------|
| | | | | | | | | | | | Current PCI | PCI Before | PCI After | | | |
| GEYSERS RD | BEGIN BRIDGE 20C-005 (EAST ABUTMENT) | END BRIDGE 20C-005 (WEST ABUTMENT) | 0901A | 2765 | 106 | 21 | 2,226 | L | AC/PCC | | 7 | 0 | 100 | \$19,183 | 6,096 | 1.5" HMA OVERLAY W/15% SLAB REPAIR |
| OLD GRAVENSTEIN HWY | TODD RD | STATE HWY 116 | 68006 | 1000 | 2,957 | 32 | 94,624 | L | PCC | | 27 | 22 | 100 | \$681,577 | 7,293 | 1.5" HMA OVERLAY W/15% SLAB REPAIR |

Treatment Total \$700,760

| | | | | | | | | | | | | | | | | |
|---------------------|---------------|---------|------|------|-----|----|--------|-----|-----|--|----|----|-----|-----------|-------|----------------------------------|
| OLD GRAVENSTEIN HWY | STATE HWY 116 | TODD RD | 6806 | 1000 | 739 | 32 | 23,648 | MaC | PCC | | 25 | 18 | 100 | \$191,629 | 7,474 | 2" HMA OVERLAY W/15% SLAB REPAIR |
|---------------------|---------------|---------|------|------|-----|----|--------|-----|-----|--|----|----|-----|-----------|-------|----------------------------------|

** - Treatment from Project Selection

Scenarios - Sections Selected for Treatment

Interest: 3.00%

Inflation: 5.00%

Printed: 11/2/2022

Scenario: 2022 PMP - Expected Annual Budget

| | | | | | | | | | | | | Treatment Total | | \$191,629 | | | |
|---------------------|--------------------------------------|--------------------------------------|--------|------|--------|----|---------|-----|-------|---|----|-----------------|-----|-------------|--------|---------------------------|--|
| STEWARTS PT SKG SP | HWY 1 | BEGIN BRIDGE 20C-221 / GUALALA RIVER | 0001A | 1000 | 13,253 | 18 | 238,554 | MaC | AC | 2 | 20 | 0 | 100 | \$1,933,093 | 7,237 | FDR WITH 2" HMA OVERLAY | |
| STEWARTS PT SKG SP | END BRIDGE 20C-221 / GUALALA RIVER | CATTLEGUARD | 0001A | 1255 | 5,122 | 20 | 102,440 | MaC | AC | 2 | 26 | 7 | 100 | \$830,110 | 7,237 | FDR WITH 2" HMA OVERLAY | |
| GEYSERS RD | END GRAVEL SECTION | ENTER GRAVEL SECTION | 0901B | 1401 | 264 | 30 | 7,920 | MiC | AC | | 32 | 15 | 100 | \$64,179 | 7,237 | FDR WITH 2" HMA OVERLAY | |
| ASTI POST OFFICE RD | HWY 101 RAMPS | ASTI RD | 10003 | 1000 | 634 | 43 | 27,262 | MaC | AC | 1 | 39 | 23 | 100 | \$220,914 | 7,237 | FDR WITH 2" HMA OVERLAY | |
| CORLESS LN | SUTTER RD | PM 10.03 | 20004 | 1000 | 175 | 12 | 2,100 | L | AC | 3 | 30 | 20 | 100 | \$17,017 | 6,090 | FDR WITH 2" HMA OVERLAY | |
| | | | | | | | | | | | | Treatment Total | | \$3,065,312 | | | |
| CHILENO VALLEY RD | MARIN CO LINE | SPRING HILL RD / WESTERN AVE | 4801 | 1000 | 18,638 | 25 | 465,950 | MiC | AC/AC | 1 | 54 | 46 | 100 | \$2,277,447 | 11,639 | 2" HMA OVERLAY | |
| STONY POINT RD | MADRONE AVE | HWY 116 | 5709 | 1597 | 1,954 | 40 | 78,160 | MaC | AC/AC | 1 | 56 | 48 | 100 | \$382,027 | 11,438 | 2" HMA OVERLAY | |
| TRENTON HLDSBG RD | MARK WEST CREEK / END BRIDGE 20C0239 | EASTSIDE RD | 7905B | 1035 | 4,435 | 25 | 110,875 | MiC | AC | 3 | 61 | 49 | 100 | \$541,929 | 11,652 | 2" HMA OVERLAY | |
| DRY CREEK RD | LAMBERT BRDGE RD | DOUBLE 5x3' CONCRETE CULVERT | 9901 | 1362 | 4,594 | 40 | 183,760 | MaC | AC | 1 | 59 | 47 | 100 | \$898,173 | 11,800 | 2" HMA OVERLAY | |
| DRY CREEK RD | YOAKIM BRIDGE RD | DUTCHER CREEK RD | 9901 | 1758 | 7,339 | 33 | 242,187 | MaC | AC/AC | 1 | 55 | 47 | 100 | \$1,183,750 | 11,543 | 2" HMA OVERLAY | |
| | | | | | | | | | | | | Treatment Total | | \$5,283,325 | | | |
| PETALUMA BLVD SO | ROVINA LN | MCNEAR AVE | 4702 | 3087 | 700 | 72 | 50,400 | OPA | AC/AC | 1 | 8 | 0 | 100 | \$453,789 | 8,308 | FDR WITH 2.5" HMA OVERLAY | |
| VERANO AVE | LOMITA AVE | ENTR SON CITY LIMITS | 56017 | 1121 | 792 | 36 | 28,512 | MiA | AC | 2 | 26 | 13 | 100 | \$256,715 | 8,308 | FDR WITH 2.5" HMA OVERLAY | |
| | | | | | | | | | | | | Treatment Total | | \$710,504 | | | |
| ANNAPOLIS RD | HWY 1 | BEGIN BRIDGE 20C-014 (WEST ABUTMENT) | 0301 | 1000 | 6,811 | 27 | 183,897 | MaC | AC | 1 | 73 | 64 | 100 | \$697,786 | 13,111 | 1.5" RHMA-G OVERLAY | |
| EIGHTH ST EAST | SCHELLVILLE RD (SOUTH END) | SCHELLVILLE RD (NORTH END) | 5502 | 1058 | 2,270 | 36 | 81,720 | MaC | AC | 1 | 73 | 64 | 100 | \$262,781 | 15,474 | 1.5" RHMA-G OVERLAY | |
| PERU RD | FIFTH ST EAST | EIGHTH ST EAST | 55023 | 1000 | 3,432 | 18 | 61,776 | MiC | AC | 2 | 73 | 64 | 100 | \$234,405 | 13,157 | 1.5" RHMA-G OVERLAY | |
| ARNOLD DR | WATMAUGH RD | MISSION DRIVE | 5603 | 1049 | 2,270 | 42 | 95,340 | MiA | AC/AC | 1 | 70 | 65 | 100 | \$312,709 | 19,245 | 1.5" RHMA-G OVERLAY | |
| VALLEY FORD RD | MORO ST | CARMONDY RD | 5706B | 1260 | 5,900 | 27 | 159,300 | MaC | AC/AC | 1 | 70 | 63 | 100 | \$604,454 | 12,157 | 1.5" RHMA-G OVERLAY | |
| PETALUMA HILL RD | CRANE CANYON RD | SNYDER LN | 5710B | 1498 | 9,240 | 38 | 351,120 | MaC | AC | 1 | 73 | 64 | 100 | \$1,129,070 | 15,473 | 1.5" RHMA-G OVERLAY | |
| BAY FLAT RD | WESTSHORE RD | EAST SHORE RD | 61010B | 1226 | 1,900 | 29 | 55,100 | MiC | AC | 1 | 73 | 64 | 100 | \$209,074 | 13,090 | 1.5" RHMA-G OVERLAY | |
| SNYDER LN | MOUNTAIN VIEW AVE | PETALUMA HILL RD | 68025 | 1290 | 920 | 38 | 34,960 | MaC | AC/AC | 1 | 70 | 63 | 100 | \$132,654 | 12,159 | 1.5" RHMA-G OVERLAY | |
| STONY POINT RD | ROHNERT PK EXPWY | WILFRED AVE | 6803 | 2123 | 3,696 | 38 | 140,448 | MaC | AC/AC | | 70 | 63 | 100 | \$532,921 | 12,159 | 1.5" RHMA-G OVERLAY | |

** - Treatment from Project Selection

Scenarios - Sections Selected for Treatment

Interest: 3.00%

Inflation: 5.00%

Printed: 11/2/2022

Scenario: 2022 PMP - Expected Annual Budget

Year: 2026

| Road Name | Begin Location | End Location | Street ID | Section ID | Length | Width | Area | FC | Surface Type | Area ID | Treatment | | | Cost | Rating | Treatment | |
|------------------------|---------------------------------|----------------------------------|-----------|------------|--------|-------|---------|-----|--------------|---------|-------------|------------|--------------------|-----------|--------|---------------------|--|
| | | | | | | | | | | | Current PCI | PCI Before | PCI After | | | | |
| MOSCOW RD | END BRIDGE / FREEZOUT RD | RIVER WAY | 7004 | 1029 | 9,610 | 25 | 240,250 | MiC | AC | 1 | 72 | 63 | 100 | \$772,554 | 15,711 | 1.5" RHMA-G OVERLAY | |
| OCCIDENTAL RD | HIGH SCHOOL RD | SANFORD RD | 7803 | 1765 | 1,954 | 32 | 62,528 | MaC | AC | 2 | 72 | 63 | 100 | \$201,067 | 15,704 | 1.5" RHMA-G OVERLAY | |
| RIVER RD | HACIENDA BRIDGE (EAST ABUTMENT) | RIVER DRIVE | 8802B | 1539 | 1,028 | 25 | 25,700 | MaC | AC | 1 | 72 | 63 | 100 | \$82,642 | 15,722 | 1.5" RHMA-G OVERLAY | |
| CHALK HILL RD | BROOKS CREEK (BRIDGE 20C0330) | FRANZ CREEK (BRIDGE 20C0329) | 8806 | 1502 | 4,382 | 27 | 118,314 | MiC | AC | 3 | 73 | 64 | 100 | \$448,935 | 13,093 | 1.5" RHMA-G OVERLAY | |
| ARMSTRONG WOODS RD | HWY. 116 | WOODLAND DR | 8902B | 1000 | 475 | 45 | 21,375 | MaC | AC/AC | 2 | 69 | 64 | 100 | \$68,734 | 13,897 | 1.5" RHMA-G OVERLAY | |
| Treatment Total | | | | | | | | | | | | | \$5,689,784 | | | | |
| ROCKPILE RD | END OVERPASS 20C-489 | BEGIN BRIDGE OVER LAKE (20C-438) | 00003 | 2269 | 482 | 34 | 16,388 | L | AC | 1 | 67 | 62 | 72 | \$22,133 | 8,219 | MICROSURFACING | |
| GEYSERS RD | END GRAVEL | PINE MOUNTAIN RD | 0901A | 3571 | 686 | 19 | 13,034 | L | AC | | 70 | 65 | 75 | \$17,603 | 8,440 | MICROSURFACING | |
| GEYSERVILLE AVE | CANYON RD | ZANZI LN | 0902B | 0793 | 14,150 | 37 | 523,550 | L | AC | 1 | 67 | 62 | 72 | \$707,087 | 8,218 | MICROSURFACING | |
| LAKEVILLE RD | OLD LAKEVILLE RD 3 (NORTH END) | OLD LAKEVILLE RD 2 (SOUTH END) | 3601 | 1378 | 6,389 | 32 | 204,448 | MiA | AC/AC | 1 | 75 | 73 | 82 | \$236,674 | 23,683 | MICROSURFACING | |
| FIFTH ST WEST | LEVERONI RD | SONOMA CITY LIMIT | 56005 | 1000 | 1,531 | 28 | 42,868 | MiA | AC/AC | 1 | 82 | 79 | 87 | \$49,625 | 17,427 | MICROSURFACING | |
| ADOBE RD | SONOMA MOUNTAIN RD | EAST WASHINGTON ST | 5602 | 1342 | 4,382 | 42 | 184,044 | MaC | AC/AC | 1 | 63 | 56 | 67 | \$284,072 | 7,831 | MICROSURFACING | |
| ADOBE RD | CASA GRANDE AVE | FRATES RD | 5602 | 1582 | 2,376 | 39 | 92,664 | MaC | AC/AC | 1 | 73 | 71 | 80 | \$107,270 | 15,866 | MICROSURFACING | |
| ARNOLD DR | SPERRING RD | BEGIN CARRIGER CRK BRIDGE | 5603 | 1184 | 3,119 | 40 | 124,760 | MiA | AC/AC | 1 | 84 | 80 | 87 | \$144,425 | 19,631 | MICROSURFACING | |
| ARNOLD DR | END CARRIGER CRK BRIDGE | PETALUMA AVE | 5603 | 1245 | 2,006 | 40 | 80,240 | MiA | AC/AC | 1 | 81 | 78 | 86 | \$92,888 | 16,919 | MICROSURFACING | |
| ARNOLD DR | PETALUMA AVE | CRAIG AVE | 5603 | 1283 | 5,333 | 40 | 213,320 | MiA | AC/AC | | 82 | 79 | 87 | \$246,945 | 17,427 | MICROSURFACING | |
| ARNOLD DR | END BRIDGE | GIBSON ST | 5603 | 1839 | 2,323 | 26 | 60,398 | MaC | AC/AC | | 83 | 79 | 87 | \$69,918 | 16,291 | MICROSURFACING | |
| ARNOLD DR | GIBSON ST | HWY 12 | 5603 | 1883 | 2,482 | 41 | 101,762 | MaC | AC/AC | 1 | 83 | 79 | 87 | \$117,802 | 16,291 | MICROSURFACING | |
| MAIN ST | VERANO AVE | END | 56043 | 5000 | 375 | 34 | 12,750 | L | AC | 2 | 67 | 61 | 72 | \$17,220 | 8,211 | MICROSURFACING | |
| ROBINSON RD | BEGIN IMPROVED RD | END IMPROVED RD | 56056B | 1021 | 370 | 21 | 7,770 | L | AC | 1 | 70 | 65 | 75 | \$10,494 | 8,436 | MICROSURFACING | |
| BODEGA AVE | CLEVELAND LN | PET CITY LIMITS | 5706A | 2532 | 1,215 | 46 | 55,890 | MaC | AC/AC | 2 | 64 | 57 | 69 | \$86,266 | 8,738 | MICROSURFACING | |
| VALLEY FORD RD | CARMODY RD | HERRERIAS DR | 5706B | 1369 | 5,250 | 27 | 141,750 | MaC | AC/AC | 1 | 64 | 57 | 69 | \$218,791 | 8,728 | MICROSURFACING | |
| VALLEY FORD RD | HERRERIAS DR | WALKER RD | 5706B | 1468 | 5,596 | 41 | 229,436 | MaC | AC/AC | 1 | 64 | 57 | 69 | \$354,134 | 8,728 | MICROSURFACING | |
| VALLEY FORD RD | TWO ROCK ST | TOMALES RD-BODEGA AV | 5706B | 1735 | 4,609 | 41 | 188,969 | MaC | AC/AC | 1 | 69 | 62 | 72 | \$291,674 | 7,980 | MICROSURFACING | |

** - Treatment from Project Selection

Scenarios - Sections Selected for Treatment

Interest: 3.00%

Inflation: 5.00%

Printed: 11/2/2022

Scenario: 2022 PMP - Expected Annual Budget

Year: 2026

| Road Name | Begin Location | End Location | Street ID | Section ID | Length | Width | Area | FC | Surface Type | Area ID | Treatment | | | Cost | Rating | Treatment |
|-------------------|-----------------------------|----------------------------------|-----------|------------|--------|-------|---------|-----|--------------|---------|-------------|------------|-----------|-----------|--------|----------------|
| | | | | | | | | | | | Current PCI | PCI Before | PCI After | | | |
| RYAN LN. | METZ LN. | END | 57072 | 1000 | 264 | 30 | 7,920 | L | AC | 1 | 69 | 64 | 74 | \$10,696 | 8,355 | MICROSURFACING |
| STONY POINT RD | WEST RAILROAD AVE | MECHAM RD | 5709 | 1319 | 7,762 | 40 | 310,480 | MaC | AC/AC | | 83 | 79 | 87 | \$359,419 | 16,293 | MICROSURFACING |
| PETALUMA HILL RD | EAST RAILROAD AVE | VALLEY HOUSE DR | 5710B | 1146 | 2,640 | 36 | 95,040 | MaC | AC/AC | 1 | 68 | 61 | 71 | \$146,694 | 7,783 | MICROSURFACING |
| PETALUMA HILL RD | ROBERTS RD | E. COTATI AVE | 5710B | 1247 | 2,640 | 37 | 97,680 | MaC | AC/AC | 1 | 71 | 65 | 74 | \$150,769 | 8,472 | MICROSURFACING |
| OLD REDWOOD HWY N | MAIN ST PENNGROVE | ADOBE RD | 5712B | 1413 | 2,462 | 41 | 100,942 | MaC | AC/AC | 1 | 84 | 80 | 87 | \$116,853 | 17,376 | MICROSURFACING |
| OLD REDWOOD HWY N | ADOBE RD | MINNESOTA AVE | 5712B | 1460 | 4,864 | 41 | 199,424 | MaC | AC/AC | 1 | 84 | 80 | 87 | \$230,858 | 17,376 | MICROSURFACING |
| OLD REDWOOD HWY N | MINNESOTA AVE | E-W RAILROAD AVE | 5712B | 1552 | 3,326 | 41 | 136,366 | MaC | AC/AC | 1 | 84 | 80 | 87 | \$157,861 | 17,376 | MICROSURFACING |
| OLD REDWOOD HWY N | E-W RAILROAD AVE | COTATI CITY LIMIT | 5712B | 1615 | 1,748 | 41 | 71,668 | MaC | AC/AC | 1 | 84 | 80 | 87 | \$82,965 | 17,376 | MICROSURFACING |
| HERON DR | LOON CT | SOUTH HARBOR WAY | 60030 | 1111 | 5,491 | 38 | 208,658 | L | AC | 1 | 71 | 66 | 76 | \$281,806 | 8,501 | MICROSURFACING |
| SURFBIRD CT | SURFBIRD CT WEST | SURFBIRD CT EAST | 60032 | 2000 | 475 | 30 | 14,250 | L | AC | 1 | 67 | 62 | 72 | \$19,246 | 8,219 | MICROSURFACING |
| WIDGEON CT | END | HERON DR | 60056 | 1000 | 158 | 62 | 9,796 | L | AC | 1 | 70 | 65 | 75 | \$13,230 | 8,441 | MICROSURFACING |
| VAILETTI RD | END | LAKE ST | 66027 | 1000 | 781 | 29 | 22,649 | L | AC | 2 | 70 | 65 | 75 | \$30,589 | 8,436 | MICROSURFACING |
| DERBY LN | WEST END | GILMORE AVE | 68029 | 1005 | 803 | 19 | 15,257 | L | AC | 3 | 66 | 60 | 71 | \$20,606 | 8,150 | MICROSURFACING |
| STONY POINT RD | WILFRED AVE | MILLBRAE AVE | 6803 | 2193 | 2,270 | 38 | 86,260 | MaC | AC/AC | | 66 | 58 | 69 | \$133,142 | 7,384 | MICROSURFACING |
| GIO DR | MOORLAND AVENUE | NEWMARK DRIVE | 68157 | 1000 | 422 | 32 | 13,504 | L | AC | 1 | 72 | 67 | 77 | \$18,238 | 8,563 | MICROSURFACING |
| NEWMARK DR | NEWMARK DR (90 DEGREE TURN) | THISTLE LN | 68158A | 0988 | 1,109 | 33 | 36,597 | L | AC | | 72 | 67 | 77 | \$49,427 | 8,564 | MICROSURFACING |
| NEWMARK DR | MOORLAND AVE | 90-DEGREE TURN | 68158B | 0979 | 475 | 33 | 15,675 | L | AC | | 73 | 68 | 77 | \$21,170 | 8,637 | MICROSURFACING |
| HAZELNUT LN | MOORLAND AVE | NEWMARK DR | 68168 | 1000 | 475 | 26 | 12,350 | L | AC | | 67 | 62 | 72 | \$16,679 | 8,223 | MICROSURFACING |
| KELLY AVE | BARBARA DR | BARBARA DR | 69020 | 1000 | 686 | 23 | 15,778 | L | AC | 2 | 67 | 62 | 72 | \$21,309 | 8,221 | MICROSURFACING |
| BALBOA AVE | WILLIG DR | END | 71033 | 1000 | 1,056 | 12 | 12,672 | L | AC | 3 | 68 | 63 | 73 | \$17,114 | 8,293 | MICROSURFACING |
| GRISWOLD AVE | END | HWY 12 | 76001 | 1000 | 1,320 | 26 | 34,320 | L | AC | 3 | 72 | 67 | 76 | \$46,351 | 8,558 | MICROSURFACING |
| LOS GUILICOS AVE | GRISWOLD AVE | END | 76002 | 1000 | 634 | 18 | 11,412 | L | AC | 3 | 68 | 62 | 73 | \$15,413 | 8,279 | MICROSURFACING |
| PARK ROW | WARM SPRINGS RD | GRISWOLD AVE | 76006 | 1000 | 422 | 23 | 9,706 | L | AC | 3 | 72 | 67 | 76 | \$13,109 | 8,558 | MICROSURFACING |
| ADOBE CANYON RD | HWY 12 | END | 76021 | 1000 | 12,250 | 21 | 257,250 | L | AC | 1 | 68 | 62 | 73 | \$347,432 | 8,281 | MICROSURFACING |
| CALISTOGA RD | PLUM RANCH RD | ST HELENA RD | 7703 | 1267 | 3,643 | 26 | 94,718 | MaC | AC/AC | 2 | 84 | 80 | 87 | \$109,648 | 17,377 | MICROSURFACING |
| CALISTOGA RD | ST HELENA RD | MARK WEST CREEK / BRIDGE 20C-122 | 7703 | 1336 | 4,224 | 24 | 101,376 | MaC | AC/AC | 2 | 84 | 80 | 87 | \$117,355 | 17,377 | MICROSURFACING |
| CALISTOGA RD | ALPINE RD | GATES RD | 7703 | 1447 | 7,286 | 22 | 160,292 | MaC | AC/AC | 2 | 84 | 80 | 87 | \$185,558 | 17,377 | MICROSURFACING |
| FULTON RD | WOOD RD | RR CROSSING | 7804B | 1303 | 4,435 | 41 | 181,835 | MiA | AC/AC | 1 | 84 | 80 | 87 | \$210,497 | 24,772 | MICROSURFACING |
| HALL RD | SANFORD RD | WILLOWSIDE RD | 78130 | 1000 | 5,300 | 23 | 121,900 | L | AC | 1 | 70 | 65 | 75 | \$164,634 | 8,440 | MICROSURFACING |

** - Treatment from Project Selection

Scenarios - Sections Selected for Treatment

Interest: 3.00%

Inflation: 5.00%

Printed: 11/2/2022

Scenario: 2022 PMP - Expected Annual Budget

Year: 2026

| Road Name | Begin Location | End Location | Street ID | Section ID | Length | Width | Area | FC | Surface Type | Area ID | Treatment | | | Cost | Rating | Treatment |
|------------------------|---------------------------------|----------------------|-----------|------------|--------|-------|---------|-----|--------------|---------|-------------|--------------------|-----------|-----------|--------|----------------|
| | | | | | | | | | | | Current PCI | PCI Before | PCI After | | | |
| WAYNE CT | END | SPEER RANCH RD | 79112 | 1000 | 422 | 32 | 13,504 | L | AC | | 74 | 69 | 78 | \$18,238 | 8,671 | MICROSURFACING |
| OAK AVE | WESTSIDE RD | END | 80017 | 1000 | 422 | 12 | 5,064 | L | AC | 3 | 66 | 61 | 71 | \$6,839 | 8,158 | MICROSURFACING |
| NORTHERN AVE | END | END | 80104 | 1000 | 950 | 23 | 21,850 | L | AC | 3 | 70 | 65 | 75 | \$29,510 | 8,441 | MICROSURFACING |
| WOODS AVE | UNNAMED RD (3-WAY INTERSECTION) | SUMMIT AVE | 80141 | 1006 | 1,584 | 17 | 26,928 | L | AC | 1 | 72 | 67 | 76 | \$36,368 | 8,562 | MICROSURFACING |
| BEI RD | END | CAZADERO HWY | 81010 | 1000 | 4,910 | 15 | 73,650 | L | AC | 3 | 67 | 61 | 72 | \$99,469 | 8,211 | MICROSURFACING |
| NORTH LAUGHLIN RD | LAUGHLIN RD | COPPERHILL PKWY | 88004 | 1000 | 2,270 | 40 | 90,800 | L | AC | 1 | 74 | 69 | 78 | \$122,631 | 8,676 | MICROSURFACING |
| MARK WEST SPRGS RD | REIBLI RD | MICHELE WAY | 8801A | 1220 | 4,066 | 32 | 130,112 | MiA | AC/AC | 1 | 77 | 75 | 84 | \$150,621 | 22,679 | MICROSURFACING |
| RIVER RD | WOHLER RD | TRENTON RD | 8802B | 1819 | 1,426 | 33 | 47,058 | MaC | AC/AC | 1 | 72 | 70 | 79 | \$54,476 | 15,340 | MICROSURFACING |
| RIVER RD | TRENTON RD | TRENTON RD | 8802B | 1846 | 2,006 | 32 | 64,192 | MaC | AC/AC | 1 | 78 | 77 | 85 | \$74,310 | 17,741 | MICROSURFACING |
| EAST FULTON RD | OLD REDWOOD HWY | MARK WEST SPRINGS RD | 88048 | 1000 | 475 | 24 | 11,400 | L | AC/AC | 1 | 66 | 60 | 71 | \$15,396 | 7,956 | MICROSURFACING |
| ROSEMARY LN | CASSANDRA WAY | ARNICA WAY | 88103 | 1000 | 755 | 32 | 24,160 | L | AC | 1 | 73 | 68 | 78 | \$32,630 | 8,637 | MICROSURFACING |
| MARIGOLD LN | FIRELIGHT DR | END | 88105 | 1000 | 1,003 | 32 | 32,096 | L | AC | 1 | 67 | 62 | 72 | \$43,348 | 8,225 | MICROSURFACING |
| HOP RANCH RD | HOP RANCH RD | DEERWOOD DR (E) | 88130 | 1000 | 2,693 | 32 | 86,176 | L | AC | | 74 | 69 | 78 | \$116,386 | 8,676 | MICROSURFACING |
| WIKIUP MEADOWS DR | AIRPORT BLVD | AIRPORT BLVD | 88138 | 1000 | 1,901 | 32 | 60,832 | L | AC | 1 | 73 | 68 | 78 | \$82,157 | 8,637 | MICROSURFACING |
| CREEK WAY | END (CUL DE SAC) | OLD REDWOOD HWY | 88192 | 1000 | 686 | 32 | 21,952 | L | AC | 1 | 69 | 64 | 74 | \$29,648 | 8,367 | MICROSURFACING |
| LYTTON SPRINGS RD | DRY CREEK RD | CHIQUITA RD | 9903 | 1000 | 10,072 | 20 | 201,440 | L | AC | 3 | 67 | 63 | 73 | \$272,057 | 10,040 | MICROSURFACING |
| Treatment Total | | | | | | | | | | | | \$7,367,773 | | | | |
| ROCKPILE RD | CATTLE GUARD | CATTLE GUARD | 00003 | 1717 | 10,666 | 32 | 341,312 | L | AC | 1 | 67 | 62 | 72 | \$504,864 | 7,504 | CHIP SEAL W/BR |
| SODA SPRINGS RD | ANNAPOLIS RD | END | 03001 | 1000 | 5,544 | 21 | 116,424 | L | AC | 2 | 67 | 62 | 72 | \$172,213 | 7,500 | CHIP SEAL W/BR |
| HOT SPRINGS RD | CORPS PROPERTY | CATTLE GUARD | 10005 | 1793 | 5,914 | 18 | 106,452 | L | AC | 3 | 67 | 62 | 72 | \$157,462 | 7,572 | CHIP SEAL W/BR |
| CANNON LN | LAKEVILLE RD | END | 46003 | 1000 | 6,125 | 21 | 128,625 | L | AC | 3 | 68 | 62 | 73 | \$190,260 | 7,561 | CHIP SEAL W/BR |
| ALLEEN AVE | KEEFE AVE | LUCILLE AVE | 61013 | 1000 | 370 | 14 | 5,180 | L | AC | 3 | 73 | 68 | 77 | \$7,662 | 7,881 | CHIP SEAL W/BR |
| CALLE DEL SOL | HWY 1 | SIERRA GRANDE DR | 61037 | 1000 | 2,770 | 22 | 60,940 | L | AC | 1 | 69 | 64 | 74 | \$90,142 | 7,633 | CHIP SEAL W/BR |
| SUNNYSIDE AVE | HWY 12 | KEATON AVE | 66019 | 1000 | 1,056 | 8 | 8,448 | L | AC | 2 | 66 | 60 | 71 | \$12,496 | 7,442 | CHIP SEAL W/BR |
| LICHAU RD | ROBERTS RD | END IMPROVED ROAD | 67002 | 1136 | 2,218 | 23 | 51,014 | L | AC | 1 | 66 | 60 | 71 | \$75,459 | 7,489 | CHIP SEAL W/BR |
| BLANK RD | JENSEN RD | ORCHARD STATION RD | 68037 | 1059 | 5,491 | 18 | 98,838 | L | AC | 2 | 67 | 62 | 72 | \$146,200 | 7,542 | CHIP SEAL W/BR |
| ALDER RD | HELLER ST | WILLOW RD | 70118 | 1000 | 1,650 | 20 | 33,000 | L | AC | 2 | 69 | 64 | 74 | \$48,813 | 7,638 | CHIP SEAL W/BR |
| WILLOW RD | BIRCH LN | ALDER RD | 70119 | 2000 | 1,373 | 21 | 28,833 | L | AC | 2 | 73 | 67 | 77 | \$42,649 | 7,820 | CHIP SEAL W/BR |
| FIELD WAY | RIVER BLVD | ALDER RD | 70121 | 1000 | 264 | 20 | 5,280 | L | AC | 2 | 70 | 64 | 74 | \$7,810 | 7,652 | CHIP SEAL W/BR |

** - Treatment from Project Selection

Scenarios - Sections Selected for Treatment

Interest: 3.00%

Inflation: 5.00%

Printed: 11/2/2022

Scenario: 2022 PMP - Expected Annual Budget

Year: 2026

| Road Name | Begin Location | End Location | Street ID | Section ID | Length | Width | Area | FC | Surface Type | Area ID | Treatment | | | Cost | Rating | Treatment |
|------------------------|---|------------------------------------|-----------|------------|--------|-------|---------|-----|--------------|---------|-------------|------------|--------------------|-----------|---------|----------------|
| | | | | | | | | | | | Current PCI | PCI Before | PCI After | | | |
| PEBBLE WAY | RIVER BLVD | ALDER RD | 70123 | 1000 | 264 | 21 | 5,544 | L | AC | 2 | 71 | 66 | 76 | \$8,201 | 7,767 | CHIP SEAL W/BR |
| BUCKEYE RD | END | LAWNDALE RD | 76025 | 1000 | 1,162 | 12 | 13,944 | L | AC | 3 | 68 | 62 | 73 | \$20,626 | 7,561 | CHIP SEAL W/BR |
| SANTA ANA DR | S.R. CITY LIMITS | MORAGA DR | 78029 | 1009 | 1,901 | 33 | 62,733 | L | AC | 2 | 72 | 67 | 77 | \$92,794 | 7,819 | CHIP SEAL W/BR |
| CANYON SEVEN RD | RIVER RD | RIO NIDO RD | 80043 | 1000 | 3,749 | 15 | 56,235 | L | AC | 2 | 70 | 64 | 74 | \$83,182 | 7,643 | CHIP SEAL W/BR |
| RIVERLANDS RD | END | END | 80092 | 2000 | 1,320 | 13 | 17,160 | L | AC | 2 | 74 | 69 | 78 | \$25,383 | 7,921 | CHIP SEAL W/BR |
| CRYSTAL DR | WILSHIRE DR | HEIGHTS RD | 88059 | 1000 | 4,520 | 22 | 99,440 | L | AC | 1 | 66 | 60 | 71 | \$147,090 | 7,443 | CHIP SEAL W/BR |
| CONCOURSE BLVD | AIRPORT BLVD | NONCO AVIATION BLVD | 88197 | 1000 | 1,162 | 32 | 37,184 | L | AC | 1 | 71 | 66 | 76 | \$55,002 | 7,767 | CHIP SEAL W/BR |
| FOREMAN LN | WESTSIDE RD | END | 99004 | 1006 | 5,940 | 18 | 106,920 | L | AC | 2 | 67 | 62 | 72 | \$158,155 | 7,504 | CHIP SEAL W/BR |
| BAILACHE AVE | HEALDSBURG CITY LIMIT (320' E/O HEALDSBURG AVE) | RIO LINDO AVE | 99012A | 1006 | 9,926 | 24 | 238,224 | L | AC | 2 | 73 | 68 | 77 | \$352,378 | 7,880 | CHIP SEAL W/BR |
| WEST DRY CREEK RD | WESTSIDE RD | BRIDGE 20C-410 / PINE RIDGE CANYON | 99017 | 1000 | 7,128 | 27 | 192,456 | L | AC/AC | 1 | 67 | 62 | 73 | \$284,679 | 8,198 | CHIP SEAL W/BR |
| WEST DRY CREEK RD | BRIDGE 20C-410 / PINE RIDGE CANYON | BRIDGE 20C-409 / CRANE CREEK | 99017 | 1135 | 15,734 | 23 | 361,882 | L | AC/AC | 1 | 65 | 60 | 71 | \$535,291 | 8,107 | CHIP SEAL W/BR |
| LYTTON STATION RD | LYTTON STATION RD | LYTTON STATION RD | 99034B | 1068 | 1,056 | 32 | 33,792 | L | AC/AC | 1 | 68 | 63 | 73 | \$49,985 | 8,244 | CHIP SEAL W/BR |
| REDWOOD DR | END | N. FITCH MT RD | 99045 | 1000 | 1,742 | 14 | 24,388 | L | AC | 2 | 69 | 64 | 74 | \$36,074 | 7,633 | CHIP SEAL W/BR |
| Treatment Total | | | | | | | | | | | | | \$3,304,872 | | | |
| DUCK CT | END | HERON DR | 60057 | 1000 | 158 | 36 | 5,688 | L | AC | 1 | 79 | 74 | 83 | \$5,487 | 12,249 | SLURRY SEAL |
| PLOVER CT | OYSTER CATCHER LOOP | END | 60085 | 1000 | 305 | 28 | 8,540 | L | AC | 1 | 79 | 74 | 83 | \$8,238 | 12,248 | SLURRY SEAL |
| LOCUST AVE | LV COT LIMITS | END | 68028 | 1020 | 106 | 12 | 1,272 | L | AC | | 88 | 83 | 90 | \$1,227 | 10,201 | SLURRY SEAL |
| CASSANDRA WAY | FIRELIGHT DR | END | 88101 | 1000 | 581 | 32 | 18,592 | L | AC | 1 | 78 | 73 | 82 | \$17,935 | 12,303 | SLURRY SEAL |
| Treatment Total | | | | | | | | | | | | | \$32,888 | | | |
| WALDEN AVE | GEYSERVILLE AVE | REMMELL RD | 09007 | 1000 | 422 | 22 | 9,284 | L | AC | 2 | 88 | 83 | 84 | \$33 | 591,042 | SEAL CRACKS |
| CROWELL ST | GEYSERVILLE AVE | ROMMELL RD | 09009 | 1000 | 422 | 25 | 10,550 | L | AC | | 79 | 74 | 77 | \$61 | 546,938 | SEAL CRACKS |
| REMMEL RD | WALDEN AVE | HWY 128 | 09010 | 1000 | 634 | 27 | 17,118 | L | AC | 3 | 89 | 84 | 85 | \$58 | 586,106 | SEAL CRACKS |
| MINNIE ST | FELDMEYER AVE. | HWY 128 | 09011 | 1000 | 370 | 22 | 8,140 | L | AC | 2 | 75 | 70 | 73 | \$55 | 501,313 | SEAL CRACKS |
| MERRILL ST | HWY 128 | RAILROAD AVE | 09013 | 1000 | 686 | 22 | 15,092 | L | AC | 2 | 82 | 77 | 79 | \$76 | 576,791 | SEAL CRACKS |
| CENTER ST | REMMEL ST | MERRILL ST | 09014 | 1000 | 422 | 24 | 10,128 | L | AC | 2 | 75 | 70 | 73 | \$68 | 501,313 | SEAL CRACKS |
| D ST | MARIN CO LINE | SAN ANTONIO RD | 4701 | 1000 | 1,180 | 41 | 48,380 | MaC | AC/AC | 1 | 84 | 79 | 81 | \$228 | 745,374 | SEAL CRACKS |
| ADOBE RD | OLD REWOOD HWY N | RR CROSSING | 5602 | 1000 | 792 | 38 | 30,096 | MaC | AC/AC | 1 | 82 | 78 | 80 | \$152 | 962,920 | SEAL CRACKS |
| ADOBE RD | RR CROSSING | PETALUMA HILL RD | 5602 | 1017 | 1,320 | 24 | 31,680 | MaC | AC/AC | 1 | 82 | 78 | 80 | \$160 | 962,992 | SEAL CRACKS |

** - Treatment from Project Selection

Scenarios - Sections Selected for Treatment

Interest: 3.00%

Inflation: 5.00%

Printed: 11/2/2022

Scenario: 2022 PMP - Expected Annual Budget

Year: 2026

| Road Name | Begin Location | End Location | Street ID | Section ID | Length | Width | Area | FC | Surface Type | Area ID | Treatment | | | Cost | Rating | Treatment |
|-------------------|----------------------------------|---------------------------------|-----------|------------|--------|-------|---------|-----|--------------|---------|-------------|------------|-----------|---------|-----------|-------------|
| | | | | | | | | | | | Current PCI | PCI Before | PCI After | | | |
| ADOBE RD | PETALUMA HILL RD | DAVIS LN | 5602 | 1042 | 2,218 | 24 | 53,232 | MaC | AC/AC | 2 | 79 | 75 | 77 | \$301 | 855,875 | SEAL CRACKS |
| ADOBE RD | DAVIS LN | JACOBSEN LN | 5602 | 1084 | 2,746 | 24 | 65,904 | MaC | AC/AC | 2 | 83 | 79 | 81 | \$309 | 1,035,811 | SEAL CRACKS |
| SOLANO AVE | ARNOLD DR | RIVERSIDE DR | 56022 | 1079 | 2,482 | 22 | 54,604 | L | AC | 2 | 89 | 83 | 85 | \$194 | 555,222 | SEAL CRACKS |
| GROVE ST | ARNOLD DR | LINDEN ST. | 56023 | 1387 | 950 | 32 | 30,400 | L | AC | 2 | 92 | 88 | 89 | \$70 | 713,460 | SEAL CRACKS |
| GROVE ST | LINDEN ST | RIVERSIDE DR | 56023 | 1405 | 1,003 | 29 | 29,087 | L | AC | 2 | 92 | 88 | 89 | \$67 | 713,460 | SEAL CRACKS |
| LINDEN ST | PETALUMA AVE | END | 56031 | 1000 | 3,696 | 18 | 66,528 | L | AC | 2 | 85 | 80 | 82 | \$289 | 599,877 | SEAL CRACKS |
| CENTER ST | ARNOLD DR | BAY ST | 56038 | 2000 | 1,373 | 32 | 43,936 | L | AC | 2 | 93 | 90 | 90 | \$88 | 743,526 | SEAL CRACKS |
| ARNOLD DR | HWY 116 | ARNOLD DR 5603 | 5604 | 1005 | 544 | 24 | 13,056 | MiA | AC/AC | | 85 | 78 | 80 | \$65 | 849,613 | SEAL CRACKS |
| BOHEMIAN HWY | HAMPTON RD | VAN NESS AVE | 6002D | 1439 | 3,274 | 26 | 85,124 | MaC | AC/AC | 2 | 84 | 79 | 81 | \$402 | 745,665 | SEAL CRACKS |
| BOHEMIAN HWY | VAN NESS AVE | MARKET ST | 6002D | 1501 | 1,056 | 26 | 27,456 | MaC | AC/AC | 2 | 84 | 79 | 81 | \$130 | 745,665 | SEAL CRACKS |
| AGUA CALIENTE RD | STATE HWY 12 | PARK AVE | 66001 | 1000 | 1,545 | 20 | 30,900 | L | AC | 2 | 92 | 89 | 90 | \$65 | 822,198 | SEAL CRACKS |
| CRANE CANYON RD | 3547' E/O INVERNESS | GRANGE RD | 6702A | 1120 | 2,800 | 32 | 89,600 | MaC | AC/AC | 1 | 84 | 79 | 81 | \$423 | 745,374 | SEAL CRACKS |
| GRANGE RD | CRANE CANYON RD | GUENZA RD / PERRACA RD | 6702B | 1177 | 2,904 | 31 | 90,024 | MaC | AC/AC | 1 | 84 | 79 | 81 | \$425 | 745,374 | SEAL CRACKS |
| STONY POINT RD | MILLBRAE AVE | TODD RD | 6803 | 2236 | 6,442 | 38 | 244,796 | MaC | AC/AC | | 74 | 68 | 71 | \$1,600 | 638,605 | SEAL CRACKS |
| STONY POINT RD | TODD RD | BELLEUVE AVE | 6803 | 2358 | 5,333 | 24 | 127,992 | MaC | AC/AC | 2 | 78 | 73 | 76 | \$763 | 746,895 | SEAL CRACKS |
| TODD RD | PHILLIPS AVE | JUNIPER AVE | 6807A | 1300 | 6,283 | 20 | 125,660 | MaC | AC/AC | 2 | 83 | 78 | 80 | \$617 | 767,591 | SEAL CRACKS |
| BODEGA HWY | SEXTON RD | MONTGOMERY RD | 6904 | 1730 | 3,485 | 26 | 90,610 | MaC | AC/AC | 2 | 84 | 79 | 81 | \$428 | 745,374 | SEAL CRACKS |
| BODEGA HWY | GOLD RIDGE RD | SPRING HILL SCHOOL RD | 6904 | 1829 | 1,162 | 37 | 42,994 | MaC | AC/AC | 2 | 84 | 79 | 81 | \$203 | 745,374 | SEAL CRACKS |
| BODEGA HWY | SPRING HILL SCHOOL RD | CITY LIMIT | 6904 | 1851 | 3,960 | 25 | 99,000 | MaC | AC/AC | 2 | 84 | 79 | 81 | \$467 | 745,374 | SEAL CRACKS |
| BARNETT VALLEY RD | BURNSIDE RD (WEST) | BODEGA HWY | 6906 | 1000 | 11,246 | 17 | 185,216 | L | AC | 2 | 94 | 87 | 88 | \$476 | 528,274 | SEAL CRACKS |
| GREEN VALLEY RD | HWY 116 | GREENWOOD LN | 7002 | 1000 | 9,134 | 22 | 200,948 | L | AC | 1 | 93 | 90 | 91 | \$394 | 898,122 | SEAL CRACKS |
| OLD REDWOOD HWY | PACIFIC HEIGHTS DR | MARKWEST CREEK (SOUTH ABUTMENT) | 7812 | 1202 | 3,010 | 68 | 204,680 | MiA | AC/PCC | 1 | 75 | 70 | 73 | \$1,303 | 1,020,104 | SEAL CRACKS |
| OLD REDWOOD HWY | MARK WEST CREEK (NORTH ABUTMENT) | FAUGHT RD | 7812 | 1278 | 1,056 | 46 | 48,576 | MiA | AC/PCC | 1 | 79 | 74 | 76 | \$284 | 1,172,022 | SEAL CRACKS |
| OLD REDWOOD HWY | FAUGHT RD | AIRPORT BLVD | 7812 | 1298 | 1,162 | 60 | 69,720 | MiA | AC/PCC | 1 | 73 | 68 | 71 | \$458 | 943,822 | SEAL CRACKS |
| FORT ROSS RD | BOHAN DILLON RD | NEISTRATH RD | 8102C | 1477 | 4,066 | 21 | 85,386 | MiC | AC/AC | 2 | 84 | 79 | 81 | \$403 | 745,665 | SEAL CRACKS |
| RIEBLI RD | FOOTHILL RANCH RD | HIDDEN HILLS DR | 88001 | 1089 | 3,854 | 21 | 80,934 | L | AC | 2 | 94 | 87 | 88 | \$208 | 527,755 | SEAL CRACKS |
| PORTER CREEK RD | POSTWOOD LN | WILSON RD (CAMP NEWMAN) | 8801B | 1800 | 3,696 | 36 | 133,056 | MaC | AC/AC | 1 | 78 | 73 | 76 | \$799 | 843,754 | SEAL CRACKS |

** - Treatment from Project Selection

Scenarios - Sections Selected for Treatment

Interest: 3.00%

Inflation: 5.00%

Printed: 11/2/2022

Scenario: 2022 PMP - Expected Annual Budget

Year: 2026

| Road Name | Begin Location | End Location | Street ID | Section ID | Length | Width | Area | FC | Surface Type | Area ID | Treatment | | | Cost | Rating | Treatment | |
|-----------------------------|----------------------|------------------------------------|-----------|------------|--------|-------|---------|-------------------|------------------------|---------|-------------|-----------------|---------------------|---------|---------|-------------|--|
| | | | | | | | | | | | Current PCI | PCI Before | PCI After | | | | |
| PORTER CREEK RD | WILSON RD | PETRIFIED FOREST RD / CALISTOGA RD | 8801B | 1870 | 7,867 | 28 | 220,276 | MaC | AC/AC | 3 | 78 | 73 | 76 | \$1,325 | 714,520 | SEAL CRACKS | |
| MICHELE WAY | MARK WEST SPRINGS RD | END | 88025 | 1000 | 3,000 | 21 | 63,000 | L | AC | 2 | 94 | 87 | 88 | \$162 | 523,149 | SEAL CRACKS | |
| ASCOT DR | OLD REDWOOD HWY | PM 10.10 | 88030 | 1000 | 528 | 34 | 17,952 | L | AC | 1 | 83 | 78 | 80 | \$86 | 593,174 | SEAL CRACKS | |
| ASCOT DR | S/O FAIRLIE DR | OLD REDWOOD HWY | 88030 | 1010 | 686 | 34 | 23,324 | L | AC | 1 | 84 | 79 | 81 | \$106 | 589,206 | SEAL CRACKS | |
| FAIRLIE DR | ASCOT DR | ASCOT DR | 88031 | 1000 | 920 | 33 | 30,360 | L | AC | 1 | 83 | 78 | 80 | \$145 | 586,822 | SEAL CRACKS | |
| ETON CT | MAYFIELD DR | PM 10.12 | 88034 | 1000 | 634 | 33 | 20,922 | L | AC | 1 | 81 | 77 | 79 | \$111 | 571,358 | SEAL CRACKS | |
| DEVON CT | MAYFIELD DR | END | 88035 | 1000 | 264 | 30 | 7,920 | L | AC | 1 | 79 | 74 | 77 | \$46 | 547,947 | SEAL CRACKS | |
| MAYFIELD DR | LAVELL RD | DEVON CT | 88036 | 1000 | 1,531 | 34 | 52,054 | L | AC | 1 | 79 | 74 | 77 | \$301 | 548,439 | SEAL CRACKS | |
| LORRAINE WAY | END | MICHELE WAY | 88053 | 1000 | 2,395 | 22 | 52,690 | L | AC | 1 | 94 | 87 | 88 | \$135 | 523,149 | SEAL CRACKS | |
| Treatment Total | | | | | | | | | | | | \$14,540 | | | | | |
| Year 2026 Area Total | | | | | | | | 14,308,201 | Year 2026 Total | | | | \$26,361,388 | | | | |

Year: 2027

| Road Name | Begin Location | End Location | Street ID | Section ID | Length | Width | Area | FC | Surface Type | Area ID | Treatment | | | Cost | Rating | Treatment |
|--------------------|-------------------------------------|-------------------|-----------|------------|--------|-------|---------|-----|--------------|---------|-------------|------------|-----------|-------------|--------|-------------------------|
| | | | | | | | | | | | Current PCI | PCI Before | PCI After | | | |
| STEWARTS PT SKG SP | CATTLEGUARD | TIN BARN RD | 0001A | 1352 | 5,245 | 23 | 120,635 | MaC | AC | 2 | 20 | 0 | 100 | \$1,026,428 | 6,892 | FDR WITH 2" HMA OVERLAY |
| STEWARTS PT SKG SP | TIN BARN RD | ONE LANE BRIDGE | 0001A | 1450 | 8,320 | 26 | 216,320 | MaC | AC | 2 | 21 | 0 | 100 | \$1,840,568 | 6,892 | FDR WITH 2" HMA OVERLAY |
| STEWARTS PT SKG SP | END BRIDGE | ANNAPOLIS RD | 0001A | 1606 | 2,875 | 24 | 69,000 | MaC | AC | 1 | 20 | 0 | 100 | \$587,090 | 6,892 | FDR WITH 2" HMA OVERLAY |
| ANNAPOLIS RD | END BRIDGE 20C-015 (NORTH ABUTMENT) | MILE MARKER 13.00 | 0301 | 1170 | 6,864 | 25 | 171,600 | MaC | AC | 1 | 41 | 20 | 100 | \$1,460,066 | 6,892 | FDR WITH 2" HMA OVERLAY |
| ANNAPOLIS RD | MILE MARKER 13.00 | MILE MARKER 14.00 | 0301 | 1300 | 5,280 | 23 | 121,440 | MaC | AC | 1 | 40 | 19 | 100 | \$1,033,278 | 6,892 | FDR WITH 2" HMA OVERLAY |
| ANNAPOLIS RD | MILE MARKER 14.00 | MILE MARKER 15.00 | 0301 | 1400 | 5,280 | 25 | 132,000 | MaC | AC | 2 | 43 | 23 | 100 | \$1,123,128 | 6,892 | FDR WITH 2" HMA OVERLAY |
| GEYSERS RD | CATTLE GUARD | CATTLE GUARD | 0901B | 1092 | 4,805 | 32 | 153,760 | MiC | AC | 1 | 22 | 0 | 100 | \$1,308,274 | 6,892 | FDR WITH 2" HMA OVERLAY |
| THERESA DR | DUTCHER CREEK RD | ASTI RD | 10015 | 1000 | 634 | 40 | 25,360 | MiC | AC | 1 | 25 | 0 | 100 | \$215,777 | 6,892 | FDR WITH 2" HMA OVERLAY |
| RAMAL RD | SKAGGS ISLAND RD | NAPA COUNTY LINE | 5501 | 1364 | 2,482 | 21 | 52,122 | MiC | AC | 3 | 28 | 3 | 100 | \$443,482 | 6,892 | FDR WITH 2" HMA OVERLAY |
| BRAZIL ST | SONOMA CITY LIMITS | GEHRICKE RD | 55048 | 1000 | 950 | 12 | 11,400 | MaC | AC | 3 | 37 | 15 | 100 | \$96,997 | 6,892 | FDR WITH 2" HMA OVERLAY |
| VERANO AVE | HWY 12 | LOMITA AVE | 56017 | 1112 | 475 | 43 | 20,425 | MaC | AC | 2 | 6 | 0 | 100 | \$173,787 | 6,892 | FDR WITH 2" HMA OVERLAY |

** - Treatment from Project Selection

Scenarios - Sections Selected for Treatment

Interest: 3.00%

Inflation: 5.00%

Printed: 11/2/2022

Scenario: 2022 PMP - Expected Annual Budget

| | | | | | | | | | | | Treatment Total | | \$9,308,875 | | | |
|--------------------|---------------------------------------|--|-------|------|--------|----|---------|-----|-------|---|-----------------|----|-------------|-------------|--------|---------------------|
| STEWARTS PT SKG SP | SIDEHILL VIADUCT 20C-531 / STEEL RAIL | CATTLE GUARD, PM 30.18 | 0001B | 2658 | 19,008 | 27 | 513,216 | MaC | AC | 2 | 64 | 49 | 100 | \$2,633,895 | 11,103 | 2" HMA OVERLAY |
| GEYSERS RD | HWY 128 | RED WINERY RD | 0901B | 1000 | 3,331 | 27 | 89,937 | MiC | AC/AC | 1 | 59 | 49 | 100 | \$461,569 | 10,804 | 2" HMA OVERLAY |
| GEYSERVILLE AVE | GEYSERVILLE AVE | CHANGE IN PAVEMENT | 0902A | 605 | 1,320 | 40 | 52,800 | MaC | AC/AC | 1 | 58 | 48 | 100 | \$270,977 | 10,909 | 2" HMA OVERLAY |
| GEYSERVILLE AVE | CHANGE IN PAVEMENT | HWY 128 | 0902A | 630 | 3,865 | 33 | 127,545 | MaC | AC/AC | 2 | 58 | 48 | 100 | \$654,579 | 10,909 | 2" HMA OVERLAY |
| BODEGA AVE | SKILLMAN LN | ROHDE LN | 5706A | 2276 | 4,535 | 39 | 176,865 | MaC | AC/AC | 2 | 58 | 48 | 100 | \$907,696 | 10,919 | 2" HMA OVERLAY |
| VALLEY FORD RD | WALKER RD | GOSSAGE CREEK (BRIDGE 20C-114) | 5706B | 1574 | 4,171 | 40 | 166,840 | MaC | AC/AC | 1 | 58 | 48 | 100 | \$856,246 | 10,918 | 2" HMA OVERLAY |
| EAST SHORE RD | BAY FLAT RD | HWY 1 | 61023 | 1000 | 1,690 | 39 | 65,910 | MiC | AC | | 63 | 48 | 100 | \$338,259 | 11,179 | 2" HMA OVERLAY |
| WATERTROUGH RD | PLEASANT HILL RD | BURNSIDE RD | 6905 | 1000 | 5,509 | 33 | 181,797 | MaC | AC | 1 | 62 | 47 | 100 | \$933,007 | 11,257 | 2" HMA OVERLAY |
| MOSCOW RD | RIVER WAY | STARRETT HILL DR | 7004 | 1211 | 1,742 | 22 | 38,324 | MiC | AC | 2 | 62 | 47 | 100 | \$196,684 | 11,252 | 2" HMA OVERLAY |
| LUDWIG AVE | LLANO RD | SOUTH WRIGHT RD / SANTA ROSA CITY LIMIT | 78013 | 1000 | 4,963 | 30 | 148,890 | MaC | AC | 1 | 63 | 48 | 100 | \$764,124 | 11,188 | 2" HMA OVERLAY |
| LYTTON SPRINGS RD | FREDSON RD | LYTTON STATION RD | 9903 | 1248 | 1,214 | 40 | 48,560 | MiC | AC | 1 | 63 | 48 | 100 | \$249,217 | 11,180 | 2" HMA OVERLAY |
| KINLEY DR | WEST GRANT ST | DRY CREEK ROAD | 99046 | 1165 | 4,066 | 25 | 101,650 | MaC | AC | 1 | 64 | 50 | 100 | \$521,682 | 11,093 | 2" HMA OVERLAY |
| | | | | | | | | | | | Treatment Total | | \$8,787,934 | | | |
| STEWARTS PT SKG SP | END CONC BRIDGE 20C-144 / HOUSE CREEK | SIDEHILL VIADUCT 20C-531 / STEEL RAIL | 0001B | 2361 | 15,682 | 24 | 376,368 | MaC | AC | 2 | 75 | 64 | 100 | \$1,499,510 | 12,578 | 1.5" RHMA-G OVERLAY |
| ARNOLD DR | MISSION DR | ALMERIA DR | 5603 | 1096 | 1,162 | 42 | 48,804 | MiA | AC/AC | 1 | 71 | 64 | 100 | \$168,078 | 18,600 | 1.5" RHMA-G OVERLAY |
| ARNOLD DR | BOYES BLVD | COUNTRY CLUB DR | 5603 | 1426 | 1,531 | 27 | 41,337 | MiA | AC/AC | 3 | 70 | 64 | 100 | \$170,276 | 15,488 | 1.5" RHMA-G OVERLAY |
| PETALUMA HILL RD | ADOBE RD | FORMSCHLAG LN | 5710B | 1046 | 2,640 | 37 | 97,680 | MaC | AC/AC | 1 | 72 | 64 | 100 | \$389,173 | 11,405 | 1.5" RHMA-G OVERLAY |
| WESTSHORE RD | WHALESHIP RD | END OF WESTSHORE RD (900' E/O T-INT BAY FLAT RD) | 61024 | 1235 | 1,795 | 40 | 71,800 | MiC | AC | 1 | 75 | 64 | 100 | \$242,426 | 14,817 | 1.5" RHMA-G OVERLAY |
| WARM SPRINGS RD | LAWNDALE RD | MOUND AVE | 6602 | 1393 | 3,802 | 29 | 110,258 | MiC | AC | 1 | 74 | 62 | 100 | \$372,276 | 15,134 | 1.5" RHMA-G OVERLAY |
| BENNETT VALLEY RD | OLD BENNETT RIDGE RD | ENTERPRISE RD | 6604 | 1734 | 4,541 | 21 | 95,361 | MaC | AC | 3 | 77 | 65 | 100 | \$379,933 | 12,548 | 1.5" RHMA-G OVERLAY |
| GUERNEVILLE RD | OLIVET RD | SUNNY VIEW WAY | 7807 | 1281 | 5,289 | 41 | 216,849 | MaC | AC | 2 | 76 | 65 | 100 | \$732,170 | 14,588 | 1.5" RHMA-G OVERLAY |
| | | | | | | | | | | | Treatment Total | | \$3,953,842 | | | |
| STEWARTS PT SKG SP | CATTLE GUARD, PM 30.18 | SIDEHILL VIADUCT 20C-531 / STEEL RAIL | 0001B | 3018 | 16,685 | 27 | 450,495 | MaC | AC/AC | 2 | 72 | 68 | 77 | \$547,580 | 12,400 | MICROSURFACING |

** - Treatment from Project Selection

Scenarios - Sections Selected for Treatment

Interest: 3.00%

Inflation: 5.00%

Printed: 11/2/2022

Scenario: 2022 PMP - Expected Annual Budget

Year: 2027

| Road Name | Begin Location | End Location | Street ID | Section ID | Length | Width | Area | FC | Surface Type | Area ID | Treatment | | | Cost | Rating | Treatment |
|------------------------|---|-------------------------------|-----------|------------|--------|-------|---------|-----|--------------|---------|-------------|--------------------|-----------|-----------|--------|----------------|
| | | | | | | | | | | | Current PCI | PCI Before | PCI After | | | |
| STEWARTS PT SKG SP | PM MARKER (43.01) | PM MARKER (44.00) | 0001C | 4301 | 5,227 | 32 | 167,264 | MaC | AC/AC | 1 | 85 | 78 | 86 | \$203,310 | 12,185 | MICROSURFACING |
| DUTCHER CREEK RD | PONCETTA RD | THERESA RD | 0002 | 1357 | 2,851 | 32 | 91,232 | MiC | AC/AC | 1 | 72 | 68 | 77 | \$110,893 | 12,278 | MICROSURFACING |
| ANNAPOLIS RD | BEGIN BRIDGE (WEST ABUTMENT) | END BRIDGE (EAST ABUTMENT) | 0301 | 1971 | 106 | 30 | 3,180 | MaC | AC/PCC | | 86 | 79 | 87 | \$3,006 | 15,263 | MICROSURFACING |
| LAKEVILLE RD | CANNON LN | HWY 116 | 3601 | 1568 | 6,811 | 33 | 224,763 | MiA | AC/AC | 1 | 85 | 80 | 87 | \$273,201 | 24,632 | MICROSURFACING |
| ADOBE RD | EAST WASHINGTON ST | CASA GRANDE AVE | 5602 | 1425 | 8,290 | 39 | 323,310 | MaC | AC/AC | 1 | 75 | 71 | 80 | \$392,985 | 14,158 | MICROSURFACING |
| ADOBE RD | FRATES RD | HWY 116 / STAGE GULCH RD | 5602 | 1627 | 16,996 | 39 | 662,844 | MaC | AC/AC | 1 | 82 | 77 | 85 | \$805,691 | 12,077 | MICROSURFACING |
| BOYES BLVD | RAILROAD AVE | HWY 12 | 56106 | 1000 | 3,401 | 32 | 108,832 | MaC | AC/AC | 2 | 82 | 77 | 85 | \$132,286 | 12,075 | MICROSURFACING |
| LYNCH RD | CATTLE GUARD #2 | HARDIN LN | 57036 | 2099 | 5,438 | 18 | 97,884 | L | AC/AC | 1 | 71 | 65 | 75 | \$138,808 | 8,707 | MICROSURFACING |
| BODEGA AVE | PEPPER RD | MIDDLE TWO ROCK RD | 5706A | 1873 | 6,125 | 41 | 251,125 | MaC | AC/AC | 1 | 80 | 75 | 83 | \$305,244 | 12,148 | MICROSURFACING |
| STONY POINT RD | PETALUMA CITY LIMIT (APPX 1000 FT SE/O RAINSVILLE RD) | RAINSVILLE RD | 5709 | 1023 | 1,214 | 28 | 33,992 | MaC | AC/AC | 2 | 83 | 78 | 86 | \$41,317 | 12,550 | MICROSURFACING |
| PETALUMA BLVD NO | CORONA RD / SKILLMAN LN | PETALUMA CITY LIMIT | 5712A | 1141 | 4,277 | 60 | 256,620 | MiA | AC | 1 | 74 | 67 | 77 | \$311,923 | 13,813 | MICROSURFACING |
| BOHEMIAN HWY | HILL ST | OCCIDENTAL CAMP MEEKER RD | 6002D | 1377 | 1,162 | 37 | 42,994 | MaC | AC/AC | 1 | 73 | 69 | 78 | \$52,259 | 12,511 | MICROSURFACING |
| BENNETT VALLEY RD | BRIDGE 20C-219 / YULUPA CREEK | WARM SPRINGS RD | 6604 | 1930 | 3,062 | 21 | 64,302 | MaC | AC | 3 | 85 | 78 | 86 | \$78,159 | 12,231 | MICROSURFACING |
| MILLBRAE AVE | STONY POINT RD | DOWDELL AVE | 68060 | 1069 | 6,917 | 20 | 138,340 | L | AC | 2 | 71 | 64 | 74 | \$196,179 | 8,087 | MICROSURFACING |
| LYNCH RD | PLEASANT HILL RD | SEBASTOPOL CITY LIMIT | 69026 | 1000 | 2,112 | 20 | 42,240 | MaC | AC/AC | 2 | 80 | 75 | 84 | \$51,343 | 12,278 | MICROSURFACING |
| FULTON RD | RIVER RD | BEGIN 101 OVERPASS | 7804B | 1405 | 3,538 | 43 | 152,134 | MaC | AC/AC | 1 | 72 | 64 | 74 | \$246,560 | 8,214 | MICROSURFACING |
| FORT ROSS RD | SEAVIEW RD | BOHAN DILLON RD | 8102C | 1264 | 11,246 | 24 | 264,096 | MiC | AC/AC | 1 | 74 | 70 | 79 | \$321,010 | 12,644 | MICROSURFACING |
| RIVER RD | MIRABEL RD | WOHLER RD | 8802B | 1750 | 3,643 | 39 | 142,077 | MaC | AC/AC | 1 | 72 | 69 | 78 | \$172,695 | 14,222 | MICROSURFACING |
| AIRPORT BLVD | MARK WEST STATION RD | BEGIN 101 OVERPASS (WEST END) | 8803A | 1148 | 950 | 31 | 29,450 | MaC | AC/AC | | 84 | 79 | 87 | \$35,797 | 19,884 | MICROSURFACING |
| Treatment Total | | | | | | | | | | | | \$4,420,249 | | | | |
| BUCKS RD | SANTA ROSA AVE | BROOKS AVE | 68144 | 2000 | 1,320 | 23 | 30,360 | L | AC/AC | 3 | 85 | 80 | 87 | \$30,752 | 11,709 | SLURRY SEAL |
| BURNSIDE RD | BEGIN CHIP SEAL | GOLD RIDGE RD | 69012 | 1111 | 4,858 | 17 | 82,586 | L | AC/AC | 2 | 84 | 79 | 87 | \$83,653 | 12,243 | SLURRY SEAL |
| GREEN VALLEY RD | HWY 116 | GREENWOOD LN | 7002 | 1000 | 9,134 | 22 | 200,948 | L | AC | 1 | 93 | 90 | 95 | \$203,545 | 12,374 | SLURRY SEAL |
| AUSTIN CREEK RD | HWY 116 | SILVIA DR | 7101 | 1000 | 6,917 | 20 | 138,340 | L | AC/AC | 3 | 77 | 71 | 80 | \$140,128 | 12,548 | SLURRY SEAL |

** - Treatment from Project Selection

Scenarios - Sections Selected for Treatment

Interest: 3.00%

Inflation: 5.00%

Printed: 11/2/2022

Scenario: 2022 PMP - Expected Annual Budget

Year: 2027

| Road Name | Begin Location | End Location | Street ID | Section ID | Length | Width | Area | FC | Surface Type | Area ID | Treatment | | | Cost | Rating | Treatment | |
|-----------------------------|-----------------------|---------------------------|-----------|------------|--------|-------|---------|-----|------------------|------------------------|-------------|------------|---------------------|-----------|-----------|-------------|--|
| | | | | | | | | | | | Current PCI | PCI Before | PCI After | | | | |
| FAIRWAY CT | FAIR WAY DR | END | 77089 | 1000 | 158 | 15 | 2,370 | L | AC | | 82 | 76 | 84 | \$2,401 | 11,742 | SLURRY SEAL | |
| CAMBRIA WAY | DEAD END | OLD REDWOOD HWY | 88118 | 1000 | 739 | 32 | 23,648 | L | AC | | 81 | 75 | 83 | \$23,954 | 11,716 | SLURRY SEAL | |
| WEST SODA ROCK LN | GATE | ROAD WIDENS / OLD BARN RD | 99039 | 1061 | 5,966 | 18 | 107,388 | L | AC/AC | | 78 | 72 | 81 | \$108,776 | 12,561 | SLURRY SEAL | |
| Treatment Total | | | | | | | | | | | | | \$593,208 | | | | |
| HYDE RD | BURNDALE RD | HYDE RD | 55012 | 1000 | 1,267 | 15 | 19,005 | L | AC | 2 | 94 | 85 | 86 | \$60 | 543,244 | SEAL CRACKS | |
| FIFTH ST EAST | PERU RD | NAPA RD | 55024 | 1022 | 2,587 | 22 | 56,914 | MaC | AC | 2 | 88 | 80 | 82 | \$267 | 613,420 | SEAL CRACKS | |
| MAC ARTHUR ST | 8TH ST E | END | 55033 | 1127 | 1,214 | 19 | 23,066 | L | AC | 2 | 94 | 85 | 87 | \$73 | 542,830 | SEAL CRACKS | |
| ADOBE RD | JACOBSEN LN | CORONA RD / HARDIN LN | 5602 | 1136 | 4,382 | 24 | 105,168 | MaC | AC/AC | 2 | 84 | 79 | 81 | \$516 | 1,018,477 | SEAL CRACKS | |
| THOMSON AVE | HWY 12 | END | 56063 | 1000 | 2,059 | 21 | 43,239 | L | AC | 2 | 92 | 84 | 86 | \$147 | 565,082 | SEAL CRACKS | |
| JEWETT RD | PEPPER RD | STONY POINT RD | 58028 | 1000 | 5,174 | 20 | 103,480 | L | AC | 2 | 94 | 85 | 87 | \$326 | 541,832 | SEAL CRACKS | |
| WEST RAILROAD AVE | HWY 101 | POPLAR AVE | 58033B | 1039 | 2,059 | 30 | 61,770 | MiC | AC/AC | 1 | 77 | 70 | 73 | \$414 | 645,864 | SEAL CRACKS | |
| BAY HILL RD | PM 12.83 | HWY 1(NORTH) | 60005 | 1283 | 5,280 | 16 | 84,480 | L | AC | 2 | 94 | 85 | 87 | \$266 | 542,475 | SEAL CRACKS | |
| MAIN ST | BOHEMIAN HWY | STARRETT HILL DR | 6002B | 1873 | 6,970 | 26 | 181,220 | MaC | AC/AC | 2 | 83 | 76 | 79 | \$1,017 | 710,885 | SEAL CRACKS | |
| WHISTLER AVE | END | 25 FT S/O WILFRED AVE | 68065 | 1000 | 1,426 | 21 | 29,946 | L | AC | 2 | 95 | 86 | 87 | \$93 | 540,497 | SEAL CRACKS | |
| WHISTLER AVE | 25 FT N/O WILFRED AVE | MILLBRAE AVE | 68065 | 1028 | 2,249 | 18 | 40,482 | L | AC | 1 | 90 | 81 | 82 | \$180 | 470,956 | SEAL CRACKS | |
| WHISTLER AVE | MILLBRAE AVE | END | 68065 | 1071 | 3,643 | 17 | 61,931 | L | AC | 2 | 94 | 86 | 87 | \$193 | 540,953 | SEAL CRACKS | |
| TODD RD | LLANO RD | PHILLIPS AVE | 6807A | 1187 | 5,966 | 20 | 119,320 | MiC | AC/AC | 2 | 85 | 78 | 80 | \$606 | 732,587 | SEAL CRACKS | |
| LAWNDALE RD | SCHULTZ RD | BUCKEYE RD | 76023 | 1172 | 5,650 | 17 | 96,050 | L | AC | 3 | 94 | 85 | 86 | \$304 | 543,195 | SEAL CRACKS | |
| LAWNDALE RD | BUCKEYE RD | HWY 12 | 76023 | 1279 | 3,379 | 19 | 64,201 | L | AC | 3 | 94 | 85 | 86 | \$203 | 543,195 | SEAL CRACKS | |
| Treatment Total | | | | | | | | | | | | | \$4,665 | | | | |
| Year 2027 Area Total | | | | | | | | | 9,087,939 | Year 2027 Total | | | \$27,068,772 | | | | |

Year: 2028

| Road Name | Begin Location | End Location | Street ID | Section ID | Length | Width | Area | FC | Surface Type | Area ID | Treatment | | | Cost | Rating | Treatment |
|------------|--------------------|--------------------------------|-----------|------------|--------|-------|---------|-----|--------------|---------|-------------|------------|-----------|-------------|--------|-------------------------|
| | | | | | | | | | | | Current PCI | PCI Before | PCI After | | | |
| GEYSERS RD | CATTLE GUARD | CATTLE GUARD | 0901B | 1183 | 4,066 | 32 | 130,112 | MiC | AC | 1 | 16 | 0 | 100 | \$1,162,417 | 6,564 | FDR WITH 2" HMA OVERLAY |
| GEYSERS RD | CATTLE GUARD | BEGIN LOOSE GRAVEL | 0901B | 1260 | 7,154 | 30 | 214,620 | MiC | AC | 1 | 25 | 0 | 100 | \$1,917,409 | 6,564 | FDR WITH 2" HMA OVERLAY |
| GEYSERS RD | END GRAVEL SECTION | CATTLE GUARD BY HAWK EYE RANCH | 0901B | 1410 | 5,016 | 32 | 160,512 | MiC | AC | 1 | 11 | 0 | 100 | \$1,434,010 | 6,564 | FDR WITH 2" HMA OVERLAY |

** - Treatment from Project Selection

Scenarios - Sections Selected for Treatment

Interest: 3.00%

Inflation: 5.00%

Printed: 11/2/2022

Scenario: 2022 PMP - Expected Annual Budget

Year: 2028

| Road Name | Begin Location | End Location | Street ID | Section ID | Length | Width | Area | FC | Surface Type | Area ID | Treatment | | | Cost | Rating | Treatment |
|------------------------|--------------------------------|------------------------|-----------|------------|--------|-------|---------|-----|--------------|---------|-------------|------------|---------------------|-------------|--------|-------------------------|
| | | | | | | | | | | | Current PCI | PCI Before | PCI After | | | |
| GEYSERS RD | CATTLE GUARD BY HAWK EYE RANCH | CATTLE GUARD | 0901B | 1505 | 4,810 | 28 | 134,680 | MiC | AC | 3 | 12 | 0 | 100 | \$1,203,227 | 6,564 | FDR WITH 2" HMA OVERLAY |
| DENMARK ST | FIFTH ST E | EIGHTH ST E | 55032 | 1028 | 3,274 | 19 | 62,206 | MiC | AC | | 14 | 0 | 100 | \$555,747 | 6,564 | FDR WITH 2" HMA OVERLAY |
| DENMARK ST | EIGHTH ST EAST | NAPA RD | 55032 | 1090 | 5,650 | 19 | 107,350 | MiC | AC | 3 | 14 | 0 | 100 | \$959,062 | 6,564 | FDR WITH 2" HMA OVERLAY |
| VERANO AVE | MAIN ST | HWY 12 | 56017 | 1105 | 370 | 61 | 22,570 | MaC | AC/AC | 2 | 9 | 0 | 100 | \$201,640 | 6,564 | FDR WITH 2" HMA OVERLAY |
| CYPRESS LN | CYPRESS RD | END | 56020 | 1000 | 160 | 12 | 1,920 | L | AC | 3 | 18 | 0 | 100 | \$17,153 | 5,523 | FDR WITH 2" HMA OVERLAY |
| RAILROAD AVE | BOYES BLVD | EL DORADO DR | 56047 | 3076 | 264 | 45 | 11,880 | MaC | AC/AC | 1 | 14 | 0 | 100 | \$106,136 | 6,564 | FDR WITH 2" HMA OVERLAY |
| Treatment Total | | | | | | | | | | | | | \$7,556,800 | | | |
| EIGHTH ST EAST | SCHELLVILLE RD (NORTH END) | PERU RD | 5502 | 1101 | 2,226 | 35 | 77,910 | MaC | AC | 1 | 65 | 47 | 100 | \$419,837 | 10,722 | 2" HMA OVERLAY |
| EIGHTH ST EAST | DENMARK ST | MACARTHUR ST | 5502 | 1231 | 1,306 | 24 | 31,344 | MaC | AC | 1 | 65 | 47 | 100 | \$168,905 | 10,722 | 2" HMA OVERLAY |
| ARNOLD DR | AGUA CALIENTE RD | SOBRE VISTA RD | 5603 | 1501 | 3,960 | 36 | 142,560 | MaC | AC/AC | 1 | 60 | 48 | 100 | \$768,219 | 10,416 | 2" HMA OVERLAY |
| BODEGA AVE | ROHDE LN | MIDDLE TWO ROCK RD | 5706A | 2362 | 3,907 | 39 | 152,373 | MaC | AC/AC | 1 | 60 | 48 | 100 | \$821,099 | 10,415 | 2" HMA OVERLAY |
| VALLEY FORD RD | 4066' E/O CARROLL RD | MORO ST | 5706B | 1176 | 4,435 | 27 | 119,745 | MaC | AC/AC | 1 | 60 | 48 | 100 | \$645,275 | 10,415 | 2" HMA OVERLAY |
| PETALUMA HILL RD | ROHNERT PARK EXP | CRANE CANYON RD | 5710B | 1365 | 7,022 | 37 | 259,814 | MaC | AC | 1 | 67 | 50 | 100 | \$1,400,071 | 10,565 | 2" HMA OVERLAY |
| ROBLAR RD | ORCHARD STATION RD | PETERSON RD | 6802 | 1451 | 2,693 | 29 | 78,097 | MiC | AC | 1 | 65 | 47 | 100 | \$420,845 | 10,714 | 2" HMA OVERLAY |
| FRANZ VALLEY RD | PORTER CREEK RD | FRANZ VALLEY SCHOOL RD | 8808 | 1000 | 16,104 | 23 | 370,392 | MiC | AC | 3 | 66 | 48 | 100 | \$1,995,948 | 10,645 | 2" HMA OVERLAY |
| DRY CREEK RD | KINLEY DR | LYTTON STATION RD | 9901 | 1040 | 12,830 | 40 | 513,200 | MaC | AC/AC | 1 | 61 | 49 | 100 | \$2,765,504 | 10,295 | 2" HMA OVERLAY |
| DRY CREEK RD | CANYON RD | YOAKIM BRDGE RD | 9901 | 1733 | 1,320 | 32 | 42,240 | MaC | AC/AC | 1 | 61 | 49 | 100 | \$227,621 | 10,303 | 2" HMA OVERLAY |
| LYTTON SPRINGS RD | CHIQUITA RD | FREDSON RD | 9903 | 1191 | 3,010 | 25 | 75,250 | MiC | AC | 3 | 67 | 50 | 100 | \$405,503 | 10,555 | 2" HMA OVERLAY |
| Treatment Total | | | | | | | | | | | | | \$10,038,827 | | | |
| DUTCHER CREEK RD | THERESA RD | CLOVERDALE CITY LIMIT | 0002 | 1411 | 4,752 | 28 | 133,056 | MiC | AC | 1 | 75 | 64 | 100 | \$556,622 | 11,957 | 1.5" RHMA-G OVERLAY |
| SKILLMAN LN | THOMPSON LN | MARSHALL AVE | 57029 | 1125 | 4,330 | 26 | 112,580 | MaC | AC/AC | 1 | 74 | 65 | 100 | \$470,964 | 10,852 | 1.5" RHMA-G OVERLAY |
| BODEGA HWY | RASPBERRY LANE | BOHEMIAN HWY | 6904 | 1473 | 1,742 | 26 | 45,292 | MaC | AC/AC | 1 | 73 | 63 | 100 | \$189,473 | 10,998 | 1.5" RHMA-G OVERLAY |
| SANTA ROSA AVE | ROBERTS LAKE RD | HORN AVE | 7802 | 1001 | 1,426 | 64 | 91,264 | MaC | AC/AC | 2 | 74 | 65 | 100 | \$381,791 | 10,831 | 1.5" RHMA-G OVERLAY |
| OLD REDWOOD HWY | EASTSIDE RD | HWY 101 | 7812 | 1930 | 8,765 | 36 | 315,540 | MaC | AC | 1 | 75 | 63 | 100 | \$1,320,020 | 12,017 | 1.5" RHMA-G OVERLAY |
| WILLOWSIDE RD | HALL RD | BRIDGE | 79038 | 1016 | 2,620 | 24 | 62,880 | MaC | AC | 2 | 74 | 63 | 100 | \$263,050 | 12,157 | 1.5" RHMA-G OVERLAY |

** - Treatment from Project Selection

Scenarios - Sections Selected for Treatment

Interest: 3.00%

Inflation: 5.00%

Printed: 11/2/2022

Scenario: 2022 PMP - Expected Annual Budget

Year: 2028

| Road Name | Begin Location | End Location | Street ID | Section ID | Length | Width | Area | FC | Surface Type | Area ID | Treatment | | | Cost | Rating | Treatment | |
|-----------------------------|--------------------------------------|--------------------------------|-----------|------------|--------|-------|------------------|-----|--------------|---------|------------------------|------------------------|--------------------|---------------------|--------|---------------------|--|
| | | | | | | | | | | | Current PCI | PCI Before | PCI After | | | | |
| VINE HILL RD | GREEN VALLEY RD | GUERNEVILLE RD | 7904A | 1001 | 1,478 | 19 | 28,082 | MaC | AC/AC | 2 | 73 | 63 | 100 | \$117,477 | 11,175 | 1.5" RHMA-G OVERLAY | |
| | | | | | | | | | | | Treatment Total | | \$3,299,397 | | | | |
| RIVER RD | MOODY LN | GILL CREEK / BRIDGE 20C0406 | 09018 | 7000 | 10,560 | 22 | 232,320 | L | AC | 2 | 69 | 60 | 71 | \$345,923 | 7,366 | MICROSURFACING | |
| GRATON RD | HARRISON GRADE RD | FACENDINI LN / TANUDA RD | 7901 | 1079 | 1,060 | 24 | 25,440 | MaC | AC/AC | 3 | 74 | 65 | 75 | \$43,291 | 6,985 | MICROSURFACING | |
| GRATON RD | ATASCADERO CREEK / BRIDGE 20C0136 | BRUSH ST | 7901 | 1528 | 1,478 | 36 | 53,208 | MaC | AC/AC | 2 | 73 | 64 | 74 | \$90,545 | 6,755 | MICROSURFACING | |
| WOOLSEY RD | OLIVET RD | END IMPROVED RD / 7x4' RCB | 79081 | 1032 | 1,214 | 32 | 38,848 | L | AC | 2 | 75 | 69 | 79 | \$57,844 | 7,877 | MICROSURFACING | |
| MARK WEST SPRGS RD | MICHELLE WAY RD | END IMPROVED RD | 8801A | 1297 | 6,494 | 23 | 149,362 | MaC | AC/AC | 2 | 71 | 64 | 74 | \$254,171 | 8,323 | MICROSURFACING | |
| | | | | | | | | | | | Treatment Total | | \$791,774 | | | | |
| Year 2028 Area Total | | | | | | | 3,996,647 | | | | | Year 2028 Total | | \$21,686,798 | | | |

Year: 2029

| Road Name | Begin Location | End Location | Street ID | Section ID | Length | Width | Area | FC | Surface Type | Area ID | Treatment | | | Cost | Rating | Treatment |
|-----------------|---|--|-----------|------------|--------|-------|---------|-----|--------------|---------|-------------|------------|-----------|-------------|--------|-------------------------|
| | | | | | | | | | | | Current PCI | PCI Before | PCI After | | | |
| GEYSERS RD | CATTLE GUARD | STOP SIGN / SPLIT AT ABANDONED SECTION | 0901B | 1595 | 9,637 | 26 | 250,562 | MiC | AC | 1 | 22 | 0 | 100 | \$2,350,439 | 6,251 | FDR WITH 2" HMA OVERLAY |
| GEYSERS RD | LITTLE SULPHUR CREEK / BRIDGE - EAST ABUTMENT | SPLIT - GEYSERS RESORT RD / GEYSERS RD (0901A) | 0901B | 1827 | 25,381 | 30 | 761,430 | MiC | AC | 1 | 36 | 0 | 100 | \$7,142,723 | 6,251 | FDR WITH 2" HMA OVERLAY |
| SEVENTH ST EAST | DENMARK ST | LOVALL VALLEY RD | 55037 | 1000 | 5,227 | 18 | 94,086 | MaC | AC | 2 | 7 | 0 | 100 | \$882,590 | 6,251 | FDR WITH 2" HMA OVERLAY |
| WATMAUGH RD | ARNOLD DR | HWY 12 | 5504 | 1092 | 6,494 | 24 | 155,856 | MaC | AC | 2 | 8 | 0 | 100 | \$1,462,034 | 6,251 | FDR WITH 2" HMA OVERLAY |
| NORRBOM RD | SONOMA (CITY OF) CITY LIMIT | HIGH RD | 55049 | 1013 | 5,069 | 20 | 101,380 | MaC | AC | 2 | 21 | 0 | 100 | \$951,012 | 6,251 | FDR WITH 2" HMA OVERLAY |
| RIVERSIDE DR | PETALUMA AVE | SOLANO AVE | 56015 | 1012 | 990 | 38 | 37,620 | MaC | AC | 2 | 4 | 0 | 100 | \$352,901 | 6,251 | FDR WITH 2" HMA OVERLAY |
| RIVERSIDE DR | SOLANO AVE | WILLOW ST | 56015 | 1037 | 1,914 | 30 | 57,420 | MaC | AC | 2 | 24 | 0 | 100 | \$538,638 | 6,251 | FDR WITH 2" HMA OVERLAY |
| RAILROAD AVE | VERANO AVE | CRAIG AVE | 56047 | 3000 | 1,848 | 36 | 66,528 | MaC | AC | 2 | 18 | 0 | 100 | \$624,077 | 6,251 | FDR WITH 2" HMA OVERLAY |
| RAILROAD AVE | CRAIG AVE | CHERRY AVE | 56047 | 3035 | 1,144 | 31 | 35,464 | MaC | AC | 3 | 26 | 0 | 100 | \$332,676 | 6,251 | FDR WITH 2" HMA OVERLAY |

** - Treatment from Project Selection

Scenarios - Sections Selected for Treatment

Interest: 3.00%

Inflation: 5.00%

Printed: 11/2/2022

Scenario: 2022 PMP - Expected Annual Budget

Year: 2029

| Road Name | Begin Location | End Location | Street ID | Section ID | Length | Width | Area | FC | Surface Type | Area ID | Treatment | | | Cost | Rating | Treatment |
|------------------------|---------------------------------------|---|-----------|------------|--------|-------|---------|-----|--------------|---------|-------------|---------------------|-----------|-------------|--------|-------------------------|
| | | | | | | | | | | | Current PCI | PCI Before | PCI After | | | |
| RAILROAD AVE | CHERRY AVE | CORNELL ST | 56047 | 3056 | 480 | 37 | 17,760 | MaC | AC | 3 | 7 | 0 | 100 | \$166,601 | 6,251 | FDR WITH 2" HMA OVERLAY |
| RAILROAD AVE | CORNELL ST | BOYES BLVD | 56047 | 3065 | 541 | 37 | 20,017 | MaC | AC | 3 | 10 | 0 | 100 | \$187,773 | 6,251 | FDR WITH 2" HMA OVERLAY |
| CASA GRANDE AVE | PET. CITY LIMITS | ADOBE RD | 5702 | 1081 | 3,000 | 30 | 90,000 | MiC | AC | 1 | 10 | 0 | 100 | \$844,260 | 6,251 | FDR WITH 2" HMA OVERLAY |
| BAY FLAT RD | EAST SHORE RD | HWY 1 | 61010B | 1248 | 686 | 11 | 7,546 | MiC | AC | 1 | 16 | 0 | 100 | \$70,787 | 6,251 | FDR WITH 2" HMA OVERLAY |
| OCEAN VIEW AVE | CHURCHILL ST | BEAN AVE | 61016 | 1000 | 145 | 10 | 1,450 | L | AC | 3 | 22 | 0 | 100 | \$13,602 | 5,260 | FDR WITH 2" HMA OVERLAY |
| HELMAN LN | LOWELL AVE | END | 68026 | 1118 | 1,320 | 18 | 23,760 | MaC | AC | 2 | 0 | 0 | 100 | \$222,885 | 6,251 | FDR WITH 2" HMA OVERLAY |
| WOHLER RD | END BRIDGE | WESTSIDE RD | 8901 | 1165 | 422 | 21 | 8,862 | MiC | AC | 1 | 6 | 0 | 100 | \$83,131 | 6,251 | FDR WITH 2" HMA OVERLAY |
| Treatment Total | | | | | | | | | | | | \$16,226,128 | | | | |
| VALLEY FORD RD | HWY 1 | CARROLL RD | 5706B | 1000 | 5,227 | 27 | 141,129 | MaC | AC/AC | 1 | 65 | 49 | 100 | \$798,533 | 9,885 | 2" HMA OVERLAY |
| DRY CREEK RD | DUTCHER CREEK RD | BEGIN DRY CREEK BRIDGE | 9901 | 1897 | 7,656 | 32 | 244,992 | MaC | AC | 1 | 69 | 49 | 100 | \$1,386,209 | 10,118 | 2" HMA OVERLAY |
| Treatment Total | | | | | | | | | | | | \$2,184,743 | | | | |
| STEWARTS PT SKG SP | SIDEHILL VIADUCT 20C-143 / STEEL RAIL | BEGIN CONC BRIDGE 20C-144 / HOUSE CREEK | 0001B | 1990 | 19,483 | 28 | 545,524 | MaC | AC | 1 | 77 | 63 | 100 | \$2,396,234 | 11,488 | 1.5" RHMA-G OVERLAY |
| SKILLMAN LN | MARSHALL AVE | PETALUMA BLVD | 57029 | 1207 | 2,534 | 24 | 60,816 | MaC | AC/AC | 1 | 75 | 64 | 100 | \$267,136 | 10,455 | 1.5" RHMA-G OVERLAY |
| PEPPER RD | MECHAM RD | PEPPER LN (EAST BRANCH) | 58023 | 1259 | 6,917 | 30 | 207,510 | MiC | AC | 2 | 79 | 63 | 100 | \$772,453 | 13,600 | 1.5" RHMA-G OVERLAY |
| PEPPER RD | PEPPER LN (EAST BRANCH) | CENTER RD | 58023 | 1390 | 3,960 | 30 | 118,800 | MiC | AC | 2 | 79 | 63 | 100 | \$442,232 | 13,600 | 1.5" RHMA-G OVERLAY |
| WARM SPRINGS RD | MOUND AVE | HWY 12 | 6602 | 1465 | 2,546 | 29 | 73,834 | MiA | AC | 1 | 78 | 64 | 100 | \$280,343 | 17,280 | 1.5" RHMA-G OVERLAY |
| GUERNEVILLE RD | BR OVER LAGUNA (EAST ABUTMENT) | OLIVET RD | 7807 | 1184 | 5,595 | 41 | 229,395 | MaC | AC | 2 | 79 | 63 | 100 | \$853,920 | 13,584 | 1.5" RHMA-G OVERLAY |
| GUERNEVILLE RD | SUNNY VIEW RD | ABRAMSON RD | 7807 | 1381 | 3,940 | 41 | 161,540 | MaC | AC | 1 | 79 | 63 | 100 | \$601,331 | 13,600 | 1.5" RHMA-G OVERLAY |
| RIEBLI RD | WILSHIRE DR | FOOTHILL RANCH RD | 88001 | 1056 | 1,742 | 36 | 62,712 | MiC | AC | 1 | 80 | 64 | 100 | \$233,445 | 13,332 | 1.5" RHMA-G OVERLAY |
| RIVER RD | MARTINELLI RD | RIO VISTA RD | 8802B | 1644 | 2,165 | 35 | 75,775 | MaC | AC/AC | 1 | 75 | 64 | 100 | \$282,072 | 11,956 | 1.5" RHMA-G OVERLAY |
| ARMSTRONG WOODS RD | LAUGHLIN RD | RIO NIDO RD | 8902B | 1078 | 3,643 | 40 | 145,720 | MaC | AC/AC | 1 | 75 | 64 | 100 | \$542,441 | 11,957 | 1.5" RHMA-G OVERLAY |
| ARMSTRONG WOODS RD | END OVERLAY | SWEETWATER SPR RD | 8902B | 1145 | 2,100 | 33 | 69,300 | MaC | AC | 1 | 79 | 63 | 100 | \$257,968 | 13,580 | 1.5" RHMA-G OVERLAY |
| Treatment Total | | | | | | | | | | | | \$6,929,574 | | | | |
| ANNAPOLIS RD | BEGIN BRIDGE | END BRIDGE | 0301 | 1129 | 475 | 30 | 14,250 | MaC | AC/PCC | | 91 | 79 | 87 | \$14,853 | 13,767 | MICROSURFACING |
| MINNIE ST | FELDMEYER AVE. | HWY 128 | 09011 | 1000 | 370 | 22 | 8,140 | L | AC | 2 | 75 | 68 | 77 | \$12,726 | 7,442 | MICROSURFACING |

** - Treatment from Project Selection

Scenarios - Sections Selected for Treatment

Interest: 3.00%

Inflation: 5.00%

Printed: 11/2/2022

Scenario: 2022 PMP - Expected Annual Budget

Year: 2029

| Road Name | Begin Location | End Location | Street ID | Section ID | Length | Width | Area | FC | Surface Type | Area ID | Treatment | | | Cost | Rating | Treatment |
|------------------|----------------------------------|---|-----------|------------|--------|-------|---------|-----|--------------|---------|-------------|------------|-----------|-----------|--------|----------------|
| | | | | | | | | | | | Current PCI | PCI Before | PCI After | | | |
| CENTER ST | REMMEL ST | MERRILL ST | 09014 | 1000 | 422 | 24 | 10,128 | L | AC | 2 | 75 | 68 | 77 | \$15,835 | 7,442 | MICROSURFACING |
| BOSWORTH LN | GEYSER RIDGE | END | 09036 | 1000 | 588 | 39 | 22,932 | L | AC | | 79 | 69 | 79 | \$35,853 | 7,506 | MICROSURFACING |
| WATMAUGH RD | BEAR FLAG RD | ARNOLD DR | 5504 | 1041 | 2,746 | 25 | 68,650 | MaC | AC | 1 | 89 | 80 | 87 | \$91,998 | 12,003 | MICROSURFACING |
| LOVALL VALLEY RD | SONOMA CITY LIMITS | SEVENTH ST EAST | 55040A | 1013 | 2,323 | 22 | 51,106 | MaC | AC/AC | 2 | 76 | 64 | 74 | \$91,316 | 6,614 | MICROSURFACING |
| VERANO AVE | END BRIDGE 20C-008 | MAIN ST | 56017 | 1074 | 1,637 | 37 | 60,569 | MaC | AC/AC | 1 | 77 | 69 | 78 | \$81,168 | 11,362 | MICROSURFACING |
| ADOBE RD | OLD REWOOD HWY N | RR CROSSING | 5602 | 1000 | 792 | 38 | 30,096 | MaC | AC/AC | 1 | 82 | 76 | 84 | \$40,332 | 14,946 | MICROSURFACING |
| ADOBE RD | RR CROSSING | PETALUMA HILL RD | 5602 | 1017 | 1,320 | 24 | 31,680 | MaC | AC/AC | 1 | 82 | 76 | 84 | \$42,454 | 14,947 | MICROSURFACING |
| ADOBE RD | PETALUMA HILL RD | DAVIS LN | 5602 | 1042 | 2,218 | 24 | 53,232 | MaC | AC/AC | 2 | 79 | 73 | 82 | \$71,336 | 13,745 | MICROSURFACING |
| ADOBE RD | DAVIS LN | JACOBSEN LN | 5602 | 1084 | 2,746 | 24 | 65,904 | MaC | AC/AC | 2 | 83 | 77 | 85 | \$88,318 | 15,615 | MICROSURFACING |
| ADOBE RD | JACOBSEN LN | CORONA RD / HARDIN LN | 5602 | 1136 | 4,382 | 24 | 105,168 | MaC | AC/AC | 2 | 84 | 78 | 86 | \$140,935 | 16,312 | MICROSURFACING |
| ARNOLD DR | COUNTRY CLUB DR | AGUA CALIENTE RD | 5603 | 1455 | 2,429 | 27 | 65,583 | MiA | AC/AC | 3 | 77 | 70 | 79 | \$87,887 | 17,137 | MICROSURFACING |
| ARNOLD DR | HWY 116 | ARNOLD DR 5603 | 5604 | 1005 | 544 | 24 | 13,056 | MiA | AC/AC | | 85 | 74 | 82 | \$17,496 | 13,155 | MICROSURFACING |
| SEAEAGLE LOOP | SEA EAGLE LOOP SOUTH | OSPREY DR | 60081 | 1000 | 2,437 | 28 | 68,236 | L | AC | 1 | 79 | 69 | 79 | \$106,683 | 7,506 | MICROSURFACING |
| WESTSHORE RD | BROOKE RD | WHALESHIP RD | 61024 | 1195 | 2,112 | 39 | 82,368 | L | AC | 1 | 78 | 68 | 78 | \$128,778 | 7,472 | MICROSURFACING |
| AGUA CALIENTE RD | ARNOLD DR | SONOMA HWY RTE 12 | 6601 | 1000 | 4,435 | 40 | 177,400 | MiA | AC/AC | | 80 | 68 | 77 | \$237,733 | 12,065 | MICROSURFACING |
| STONY POINT RD | TODD RD | BELLEUVE AVE | 6803 | 2358 | 5,333 | 24 | 127,992 | MaC | AC/AC | 2 | 78 | 71 | 80 | \$171,522 | 12,218 | MICROSURFACING |
| TODD RD | NATURE LN | LAGUNA DE SANTA ROSA / END BRIDGE 20C-200 | 6807A | 1060 | 6,547 | 20 | 130,940 | MiC | AC/AC | 2 | 72 | 64 | 74 | \$233,963 | 8,280 | MICROSURFACING |
| TODD RD | PHILLIPS AVE | JUNIPER AVE | 6807A | 1300 | 6,283 | 20 | 125,660 | MaC | AC/AC | 2 | 83 | 75 | 84 | \$168,396 | 11,584 | MICROSURFACING |
| APRICOT LN | NEWMARK DR | END | 68166 | 1000 | 370 | 33 | 12,210 | L | AC | | 79 | 69 | 79 | \$19,090 | 7,509 | MICROSURFACING |
| OLD REDWOOD HWY | PACIFIC HEIGHTS DR | MARKWEST CREEK (SOUTH ABUTMENT) | 7812 | 1202 | 3,010 | 68 | 204,680 | MiA | AC/PCC | 1 | 75 | 68 | 77 | \$213,337 | 21,850 | MICROSURFACING |
| OLD REDWOOD HWY | MARK WEST CREEK (NORTH ABUTMENT) | FAUGHT RD | 7812 | 1278 | 1,056 | 46 | 48,576 | MiA | AC/PCC | 1 | 79 | 72 | 81 | \$50,631 | 24,691 | MICROSURFACING |
| OLD REDWOOD HWY | FAUGHT RD | AIRPORT BLVD | 7812 | 1298 | 1,162 | 60 | 69,720 | MiA | AC/PCC | 1 | 73 | 65 | 75 | \$72,669 | 20,325 | MICROSURFACING |
| PINECROFT WAY | END | RIEBLI RD | 78280 | 1000 | 1,040 | 22 | 22,880 | L | AC | 1 | 78 | 68 | 78 | \$35,772 | 7,470 | MICROSURFACING |
| PORTER CREEK RD | POSTWOOD LN | WILSON RD (CAMP NEWMAN) | 8801B | 1800 | 3,696 | 36 | 133,056 | MaC | AC/AC | 1 | 78 | 71 | 80 | \$178,308 | 13,973 | MICROSURFACING |

Scenarios - Sections Selected for Treatment

Interest: 3.00%

Inflation: 5.00%

Printed: 11/2/2022

Scenario: 2022 PMP - Expected Annual Budget

Year: 2029

| Road Name | Begin Location | End Location | Street ID | Section ID | Length | Width | Area | FC | Surface Type | Area ID | Current PCI | Treatment | | Cost | Rating | Treatment |
|-----------------------------|--------------------|---------------------------------------|-----------|------------|--------|-------|---------|-----|------------------|------------------------|-------------|---------------------|------------------------|--------------------|---------|----------------|
| | | | | | | | | | | | | PCI Before | PCI After | | | |
| FAUGHT RD | CARRIAGE LANE | BEGIN NEW CONST (CURB/GUTTER) | 8807 | 1042 | 5,069 | 24 | 121,656 | L | AC | 1 | 78 | 68 | 78 | \$190,202 | 7,475 | MICROSURFACING |
| | | | | | | | | | | | | | Treatment Total | \$2,639,590 | | |
| PINE FLAT RD | STATE HIGHWAY 128 | BRIDGE (SAUSAL CREEK) | 09001 | 1000 | 3,379 | 24 | 81,096 | L | AC | 2 | 79 | 69 | 79 | \$138,864 | 6,850 | CHIP SEAL W/BR |
| BURNSIDE RD | BARNETT VALLEY RD | BEGIN CHIP SEAL | 69012 | 1000 | 5,808 | 17 | 98,736 | L | AC/AC | 2 | 80 | 70 | 79 | \$169,070 | 6,394 | CHIP SEAL W/BR |
| EL RANCHO WAY | FRONT ST | FOOTHILL DR | 70097 | 1000 | 475 | 28 | 13,300 | L | AC | 2 | 79 | 70 | 79 | \$22,774 | 6,857 | CHIP SEAL W/BR |
| | | | | | | | | | | | | | Treatment Total | \$330,708 | | |
| UNNAMED (VERANO AVE) | VERANO AVE | OLD MAPLE AVE | 56257 | 1000 | 105 | 24 | 2,520 | L | AC | | 86 | 77 | 85 | \$2,814 | 10,456 | SLURRY SEAL |
| EUCALYPTUS AVE | MIDDLE TWO ROCK RD | BODEGA AVE | 58010 | 2000 | 4,699 | 27 | 126,873 | L | AC | 2 | 89 | 83 | 90 | \$141,685 | 11,763 | SLURRY SEAL |
| DORAN PARK RD | HWY 1 | HWY 1 | 61001 | 1001 | 2,006 | 21 | 42,126 | L | AC/AC | 3 | 86 | 79 | 87 | \$47,044 | 14,023 | SLURRY SEAL |
| AGUA CALIENTE RD | STATE HWY 12 | PARK AVE | 66001 | 1000 | 1,545 | 20 | 30,900 | L | AC | 2 | 92 | 87 | 93 | \$34,507 | 12,088 | SLURRY SEAL |
| HILL ST | BOHEMIAN HWY | MAIN ST / OCCIDENTAL RD (3-WAY SPLIT) | 70012 | 1000 | 176 | 25 | 4,400 | L | AC | | 85 | 76 | 84 | \$4,914 | 10,637 | SLURRY SEAL |
| | | | | | | | | | | | | | Treatment Total | \$230,964 | | |
| MAC ARTHUR ST | SONOMA CITY LIMIT | 8TH ST E | 55033 | 1096 | 1,637 | 19 | 31,103 | MaC | AC | 2 | 92 | 80 | 82 | \$159 | 565,050 | SEAL CRACKS |
| RIVERSIDE DR | VERANO AVE | CRAIG AVE | 56015 | 1090 | 2,323 | 24 | 55,752 | L | AC | 2 | 95 | 89 | 90 | \$134 | 774,962 | SEAL CRACKS |
| CRAIG AVE | ARNOLD DR | RIVERSIDE DR | 56024 | 1049 | 2,429 | 26 | 63,154 | L | AC | 2 | 96 | 83 | 84 | \$270 | 518,028 | SEAL CRACKS |
| CAZADERO HWY | AUSTIN CREEK RD | 35 MPH SIGN | 8101 | 1361 | 5,386 | 26 | 140,036 | MaC | AC | 2 | 92 | 80 | 82 | \$716 | 565,923 | SEAL CRACKS |
| CAZADERO HWY | 35 MPH SIGN | KRANER RD | 8101 | 1463 | 5,966 | 24 | 143,184 | MaC | AC | 2 | 94 | 79 | 81 | \$754 | 505,857 | SEAL CRACKS |
| CAZADERO HWY | KRANER RD | TOWN OF CAZADERO | 8101 | 1566 | 3,643 | 24 | 87,432 | MaC | AC | 2 | 94 | 79 | 81 | \$460 | 505,857 | SEAL CRACKS |
| | | | | | | | | | | | | | Treatment Total | \$2,493 | | |
| Year 2029 Area Total | | | | | | | | | 6,713,268 | Year 2029 Total | | \$28,544,201 | | | | |

Year: 2030

| Road Name | Begin Location | End Location | Street ID | Section ID | Length | Width | Area | FC | Surface Type | Area ID | Current PCI | Treatment | | Cost | Rating | Treatment |
|-------------------|------------------|--------------|-----------|------------|--------|-------|---------|-----|--------------|---------|-------------|------------|-----------|-------------|--------|-------------------------|
| | | | | | | | | | | | | PCI Before | PCI After | | | |
| EAST RAILROAD AVE | PETALUMA HILL RD | DAVIS LN | 58033A | 1299 | 5,597 | 19 | 106,343 | MaC | AC | 2 | 15 | 0 | 100 | \$1,047,447 | 5,954 | FDR WITH 2" HMA OVERLAY |

** - Treatment from Project Selection

Scenarios - Sections Selected for Treatment

Interest: 3.00%

Inflation: 5.00%

Printed: 11/2/2022

Scenario: 2022 PMP - Expected Annual Budget

Year: 2030

| Road Name | Begin Location | End Location | Street ID | Section ID | Length | Width | Area | FC | Surface Type | Area ID | Treatment | | | Cost | Rating | Treatment | | |
|--------------------|------------------------------|----------------------------------|-----------|------------|--------|-------|---------|-----|--------------|---------|-------------|------------------------|-----------|---------------------|--------|-------------------------|--|--|
| | | | | | | | | | | | Current PCI | PCI Before | PCI After | | | | | |
| CYPRESS AVE | WEST RAILROAD AV | POPLAR AVE | 58040 | 1000 | 3,094 | 21 | 64,974 | MaC | AC | 2 | 5 | 0 | 100 | \$639,975 | 5,954 | FDR WITH 2" HMA OVERLAY | | |
| BLOOMFIELD RD | VALLEY FORD RD | MILL ST | 5901 | 1000 | 1,901 | 23 | 43,723 | MiC | AC | 2 | 8 | 0 | 100 | \$430,659 | 5,954 | FDR WITH 2" HMA OVERLAY | | |
| BLOOMFIELD RD | MILL ST | BURNSIDE RD | 5901 | 1036 | 12,250 | 21 | 257,250 | MiC | AC | 2 | 15 | 0 | 100 | \$2,533,836 | 5,954 | FDR WITH 2" HMA OVERLAY | | |
| BLOOMFIELD RD | BURNSIDE RD | BLUCHER VALLEY RD | 5901 | 1268 | 5,702 | 19 | 108,338 | MiC | AC | 2 | 14 | 0 | 100 | \$1,067,097 | 5,954 | FDR WITH 2" HMA OVERLAY | | |
| BLOOMFIELD RD | BLUCHER VALLEY RD | CANFIELD RD | 5901 | 1376 | 1,901 | 22 | 41,822 | MiC | AC | 2 | 9 | 0 | 100 | \$411,934 | 5,954 | FDR WITH 2" HMA OVERLAY | | |
| BLOOMFIELD RD | BAKER LN | HWY 116 | 5901 | 1622 | 3,326 | 28 | 93,128 | MaC | AC | 1 | 33 | 0 | 100 | \$917,283 | 5,954 | FDR WITH 2" HMA OVERLAY | | |
| VALLEY FORD ESTERO | MARIN COUNTY LINE | HWY 1 | 60003 | 1000 | 4,488 | 18 | 80,784 | MiC | AC | 2 | 9 | 0 | 100 | \$795,698 | 5,954 | FDR WITH 2" HMA OVERLAY | | |
| EUCALYPTUS AVE | COTATI CITY LIMIT | WILLOW AVE | 68001 | 1022 | 2,112 | 24 | 50,688 | MaC | AC | 1 | 14 | 0 | 100 | \$499,262 | 5,954 | FDR WITH 2" HMA OVERLAY | | |
| HELMAN LN | COTATI CITY LIMIT | LOWELL AVE | 68026 | 1062 | 2,957 | 18 | 53,226 | MaC | AC | 2 | 0 | 0 | 100 | \$524,260 | 5,954 | FDR WITH 2" HMA OVERLAY | | |
| LOWELL AVE | STONY PT RD | GILMORE AVE | 68032 | 1000 | 1,848 | 13 | 24,024 | MaC | AC | 2 | 19 | 0 | 100 | \$236,629 | 5,954 | FDR WITH 2" HMA OVERLAY | | |
| LOWELL AVE | GILMORE AVE | HELMAN LN | 68032 | 1035 | 1,690 | 19 | 32,110 | MaC | AC | 2 | 1 | 0 | 100 | \$316,274 | 5,954 | FDR WITH 2" HMA OVERLAY | | |
| LONE PINE RD | BLOOMFIELD RD | BINGTREE WAY | 68053 | 1000 | 2,429 | 32 | 77,728 | MaC | AC | 1 | 22 | 0 | 100 | \$765,598 | 5,954 | FDR WITH 2" HMA OVERLAY | | |
| LONE PINE RD | BING TREE WAY | TWIG AVE | 68053 | 1046 | 4,805 | 32 | 153,760 | MaC | AC/AC | 1 | 20 | 0 | 100 | \$1,514,490 | 5,954 | FDR WITH 2" HMA OVERLAY | | |
| WILLOW AVE | EAST RAILROAD AVE | END | 68094 | 1047 | 1,901 | 25 | 47,525 | MaC | AC | 1 | 24 | 0 | 100 | \$468,107 | 5,954 | FDR WITH 2" HMA OVERLAY | | |
| ROBERTS LAKE RD | LEAVE CTY LMTRS R.P. | SANTA ROSA AVE | 68096 | 1000 | 898 | 36 | 32,328 | MaC | AC/AC | 1 | 39 | 11 | 100 | \$318,421 | 5,954 | FDR WITH 2" HMA OVERLAY | | |
| FIRCREST RD | MAYTUM AVE | LILLIAN WAY | 69028 | 1013 | 739 | 21 | 15,519 | MaC | AC | 3 | 4 | 0 | 100 | \$152,858 | 5,954 | FDR WITH 2" HMA OVERLAY | | |
| PLEASANT HILL RD | BLOOMFIELD RD | WATERTROUGH RD | 6903 | 1000 | 6,864 | 21 | 144,144 | MaC | AC | 3 | 14 | 0 | 100 | \$1,419,776 | 5,954 | FDR WITH 2" HMA OVERLAY | | |
| FULTON RD | END 101 OVERPASS | MARK WEST CREEK (SOUTH ABUTMENT) | 7804B | 1478 | 665 | 40 | 26,600 | MaC | AC/AC | 1 | 26 | 0 | 100 | \$262,002 | 5,954 | FDR WITH 2" HMA OVERLAY | | |
| | | | | | | | | | | | | Treatment Total | | \$14,321,606 | | | | |
| WATERTROUGH RD | BURNSIDE RD | BODEGA HWY | 6905 | 1104 | 3,538 | 32 | 113,216 | MaC | AC/AC | 1 | 64 | 48 | 100 | \$672,627 | 9,455 | 2" HMA OVERLAY | | |
| HALL RD | WILLOWSIDE RD | BEGIN IMPR RD | 78130 | 1101 | 2,482 | 32 | 79,424 | MaC | AC | 2 | 71 | 48 | 100 | \$471,865 | 9,685 | 2" HMA OVERLAY | | |
| WESTSIDE RD | RIVER RD | CONCRETE BOX CULVERT | 8001 | 1000 | 8,026 | 23 | 184,598 | MaC | AC | 3 | 74 | 48 | 100 | \$1,096,713 | 9,699 | 2" HMA OVERLAY | | |
| WESTSIDE RD | CONCRETE BOX CULVERT | WOHLER RD | 8001 | 1152 | 8,342 | 21 | 175,182 | MaC | AC | 3 | 73 | 46 | 100 | \$1,040,772 | 9,798 | 2" HMA OVERLAY | | |
| CHALK HILL RD | FRANZ CREEK (BRIDGE 20C0329) | THOMAS RD | 8806 | 1585 | 1,056 | 30 | 31,680 | MiC | AC | 1 | 71 | 48 | 100 | \$188,214 | 9,684 | 2" HMA OVERLAY | | |

** - Treatment from Project Selection

Scenarios - Sections Selected for Treatment

Interest: 3.00%

Inflation: 5.00%

Printed: 11/2/2022

Scenario: 2022 PMP - Expected Annual Budget

| | | | | | | | | | | | | Treatment Total | | \$3,470,191 | | | | |
|------------------------|--|-----------------------------------|--------|------|-------|----|---------|-----|--------|---|----|-----------------|-----|-------------|--------|---------------------|--|--|
| ARNOLD DR | SOBRE VISTA RD | MADRONE RD | 5603 | 1576 | 3,379 | 28 | 94,612 | MaC | AC/AC | 2 | 75 | 65 | 100 | \$436,366 | 9,493 | 1.5" RHMA-G OVERLAY | | |
| BODEGA AVE | EASTMAN LN | CLEVELAND LN | 5706A | 2502 | 1,585 | 32 | 50,720 | MaC | AC/AC | 2 | 76 | 63 | 100 | \$233,929 | 10,032 | 1.5" RHMA-G OVERLAY | | |
| POPLAR AVE | WEST RAILROAD AVE | CYPRESS AVE | 58041 | 1000 | 5,280 | 24 | 126,720 | MaC | AC | 1 | 80 | 64 | 100 | \$584,453 | 10,820 | 1.5" RHMA-G OVERLAY | | |
| CALISTOGA RD | S.R. CITY LIMITS | HARVILLE RD | 7703 | 1145 | 1,475 | 25 | 36,875 | MiA | AC | 2 | 72 | 65 | 100 | \$175,839 | 13,493 | 1.5" RHMA-G OVERLAY | | |
| BRUSH CREEK RD | LV SRO LIMITS | ENTR SRO LIMITS | 7705 | 1135 | 1,382 | 20 | 27,640 | MiA | AC | | 71 | 64 | 100 | \$127,480 | 14,193 | 1.5" RHMA-G OVERLAY | | |
| OCCIDENTAL RD | BARLOW LN | HWY 116 | 7803 | 1610 | 3,062 | 26 | 79,612 | MaC | AC | 3 | 83 | 65 | 100 | \$311,172 | 12,627 | 1.5" RHMA-G OVERLAY | | |
| GUERNEVILLE RD | HWY 116 | VINE HILL RD | 7807 | 1000 | 1,848 | 34 | 62,832 | MaC | AC | 2 | 82 | 64 | 100 | \$245,586 | 12,723 | 1.5" RHMA-G OVERLAY | | |
| GUERNEVILLE RD | VINE HILL RD | BR OVER LAGUNA (WEST ABUTMENT) | 7807 | 1035 | 7,392 | 36 | 266,112 | MaC | AC | 2 | 81 | 63 | 100 | \$1,040,129 | 12,974 | 1.5" RHMA-G OVERLAY | | |
| GRATON RD | SULLIVAN RD | ATASCADERO CREEK / BRIDGE 20C0136 | 7901 | 1476 | 2,640 | 21 | 55,440 | MaC | AC/AC | 2 | 76 | 63 | 100 | \$255,698 | 10,013 | 1.5" RHMA-G OVERLAY | | |
| GRATON RD | OAK GROVE | FREI RD / HWY 116 | 7901 | 1573 | 1,954 | 26 | 50,804 | MaC | AC/AC | 2 | 76 | 63 | 100 | \$234,316 | 10,013 | 1.5" RHMA-G OVERLAY | | |
| WILLOWSIDE RD | BRIDGE | ROAD WIDENS | 79038 | 1065 | 2,415 | 23 | 55,545 | MaC | AC | 2 | 79 | 63 | 100 | \$256,183 | 10,999 | 1.5" RHMA-G OVERLAY | | |
| TRENTON RD | TRENTON RD | RIVER RD | 7904C | 1243 | 1,531 | 21 | 32,151 | MiC | AC | 3 | 82 | 64 | 100 | \$148,286 | 10,782 | 1.5" RHMA-G OVERLAY | | |
| WESTSIDE RD | END IMPROVED ROAD | MILL CREEK ROAD | 8001 | 2056 | 2,957 | 36 | 106,452 | MaC | AC | | 82 | 63 | 100 | \$416,080 | 12,861 | 1.5" RHMA-G OVERLAY | | |
| WESTSIDE RD | MILL CREEK ROAD | KINLEY DR | 8001 | 2112 | 6,389 | 36 | 230,004 | MaC | AC | | 81 | 63 | 100 | \$898,996 | 12,990 | 1.5" RHMA-G OVERLAY | | |
| RIVER RD | SCENIC DRIVE | MARTINELLI RD | 8802B | 1615 | 1,531 | 32 | 48,992 | MaC | AC | 1 | 82 | 64 | 100 | \$191,491 | 12,739 | 1.5" RHMA-G OVERLAY | | |
| CHALK HILL RD | MAACAMA CREEK (NORTH ABUTMENT 20C0242) | HWY 128 | 8806 | 1676 | 6,706 | 22 | 147,532 | MiC | AC | 2 | 81 | 63 | 100 | \$680,442 | 10,994 | 1.5" RHMA-G OVERLAY | | |
| ARMSTRONG WOODS RD | WOODLAND DR | LAUGHLIN RD | 8902B | 1009 | 3,590 | 42 | 150,780 | MaC | AC/AC | 1 | 76 | 63 | 100 | \$589,341 | 11,591 | 1.5" RHMA-G OVERLAY | | |
| DRY CREEK RD | DOUBLE 5x3' CONCRETE CULVERT | 6x4' CONCRETE CULVERT | 9901 | 1449 | 3,960 | 28 | 110,880 | MaC | AC/AC | 1 | 77 | 65 | 100 | \$433,387 | 11,257 | 1.5" RHMA-G OVERLAY | | |
| | | | | | | | | | | | | Treatment Total | | \$7,259,172 | | | | |
| STEWARTS PT SKG SP | BEGIN BRIDGE / WARM SPRINGS CREEK | END BRIDGE | 0001C | 3420 | 634 | 31 | 19,654 | MaC | AC/PCC | | 93 | 79 | 87 | \$21,510 | 13,290 | MICROSURFACING | | |
| STEWARTS PT SKG SP | BEGIN BRIDGE / DRY CREEK | END BRIDGE (NORTH ABUTMENT) | 0001C | 4672 | 211 | 31 | 6,541 | MaC | AC/PCC | | 92 | 79 | 86 | \$7,159 | 13,390 | MICROSURFACING | | |
| ANNAPOLIS RD | BEGIN BRIDGE (SOUTH ABUTMENT) | END BRIDGE (NORTH ABUTMENT) | 0301 | 1159 | 581 | 30 | 17,430 | MaC | AC/PCC | | 93 | 79 | 87 | \$19,076 | 13,285 | MICROSURFACING | | |
| GEHRICKE RD | LOVALL VALLEY RD | BRAZIL ST | 55047 | 1000 | 1,426 | 15 | 21,390 | MaC | AC/AC | 2 | 79 | 65 | 74 | \$40,131 | 6,334 | MICROSURFACING | | |
| UNNAMED (FOWLER CREEK) | FOWLER CREEK RD | END | 56021B | 2000 | 475 | 19 | 9,025 | L | AC | | 81 | 69 | 78 | \$14,816 | 7,125 | MICROSURFACING | | |

** - Treatment from Project Selection

Scenarios - Sections Selected for Treatment

Interest: 3.00%

Inflation: 5.00%

Printed: 11/2/2022

Scenario: 2022 PMP - Expected Annual Budget

Year: 2030

| Road Name | Begin Location | End Location | Street ID | Section ID | Length | Width | Area | FC | Surface Type | Area ID | Treatment | | | Cost | Rating | Treatment | | |
|---------------------|---|------------------------------------|-----------|------------|--------|-------|---------|-----|--------------|---------|-------------|-----------------|-----------|-------------|--------|----------------|--|--|
| | | | | | | | | | | | Current PCI | PCI Before | PCI After | | | | | |
| CORONA RD | PETALUMA RIVER / BEGIN BRIDGE | END BRIDGE (NORTH ABUTMENT) | 5708 | 1006 | 148 | 44 | 6,512 | MaC | AC/PCC | 1 | 93 | 79 | 87 | \$7,127 | 13,326 | MICROSURFACING | | |
| PETALUMA HILL RD | E. COTATI AVE | ROHNERT PARK EXP | 5710B | 1297 | 3,590 | 44 | 157,960 | MaC | AC/AC | 1 | 81 | 71 | 80 | \$222,266 | 10,975 | MICROSURFACING | | |
| MAIN ST | BOHEMIAN HWY | STARRETT HILL DR | 6002B | 1873 | 6,970 | 26 | 181,220 | MaC | AC/AC | 2 | 83 | 74 | 82 | \$254,995 | 11,056 | MICROSURFACING | | |
| BOHEMIAN HWY | 270' E/O FREESTONE ST | FREESTONE FLAT RD | 6002D | 1038 | 3,010 | 22 | 66,220 | MaC | AC/AC | 2 | 88 | 76 | 84 | \$93,178 | 10,801 | MICROSURFACING | | |
| WESTSHORE RD | END | BROOKE RD | 61024 | 1000 | 12,500 | 39 | 487,500 | L | AC | 1 | 81 | 70 | 79 | \$800,288 | 7,173 | MICROSURFACING | | |
| EAST COTATI AVE | LEAVE CITY LIMITS | PETALUMA HILL RD | 6701 | 1049 | 2,693 | 32 | 86,176 | MiA | AC/AC | 1 | 93 | 79 | 87 | \$121,258 | 14,989 | MICROSURFACING | | |
| STONY POINT RD | MILLBRAE AVE | TODD RD | 6803 | 2236 | 6,442 | 38 | 244,796 | MaC | AC/AC | | 74 | 63 | 73 | \$459,270 | 7,357 | MICROSURFACING | | |
| WILFRED AVE | STONY PT RD | 100 FEET EAST OF STONY PT RD | 68059 | 1000 | 100 | 24 | 2,400 | MaC | AC | 1 | 81 | 63 | 73 | \$4,503 | 5,470 | MICROSURFACING | | |
| MOUNTAIN VIEW AVE | HUNTER LN | SNYDER LN | 68076 | 2100 | 2,640 | 23 | 60,720 | MaC | AC/AC | 1 | 88 | 79 | 87 | \$85,439 | 14,822 | MICROSURFACING | | |
| TODD RD | LLANO RD | PHILLIPS AVE | 6807A | 1187 | 5,966 | 20 | 119,320 | MiC | AC/AC | 2 | 85 | 75 | 84 | \$167,895 | 10,998 | MICROSURFACING | | |
| TODD RD | R/R TRACKS | S MOORLAND AVE / FREEWAY RAMP | 6807A | 1450 | 1,109 | 48 | 53,232 | MiA | AC/AC | 1 | 93 | 79 | 87 | \$74,903 | 15,021 | MICROSURFACING | | |
| BROOKS AVE | BUCKS RD | EAST ROBLES AVE | 68080 | 1000 | 2,429 | 18 | 43,722 | L | AC/AC | 3 | 82 | 70 | 79 | \$71,775 | 6,720 | MICROSURFACING | | |
| GRAHN DR | END | EL RANCHO WAY | 70095 | 1000 | 158 | 26 | 4,108 | L | AC | | 81 | 70 | 79 | \$6,744 | 7,177 | MICROSURFACING | | |
| FREEZEOUT RD | END | FREEZEOUT CREEK (SOUTH ABUTMENT) | 71028 | 1000 | 6,178 | 13 | 80,314 | L | AC | 2 | 80 | 69 | 78 | \$131,845 | 7,123 | MICROSURFACING | | |
| RIVERLANDS RD | RIVERLANDS RD | DRAKE RD | 80093 | 1000 | 264 | 15 | 3,960 | L | AC | 2 | 81 | 70 | 79 | \$6,501 | 7,177 | MICROSURFACING | | |
| PORTER CREEK RD | WILSON RD | PETRIFIED FOREST RD / CALISTOGA RD | 8801B | 1870 | 7,867 | 28 | 220,276 | MaC | AC/AC | 3 | 78 | 69 | 78 | \$309,950 | 10,804 | MICROSURFACING | | |
| AIRPORT BLVD | BEGIN OVERPASS (WEST END) | END OVERPASS (EAST END) | 8803A | 1163 | 370 | 37 | 13,690 | MaC | AC/PCC | | 93 | 79 | 87 | \$14,982 | 13,271 | MICROSURFACING | | |
| VINEYARD CREEK DR | AVIATION BLVD | END (ENT TO APTS) | 88227 | 1000 | 1,056 | 40 | 42,240 | L | AC | | 80 | 69 | 78 | \$69,342 | 7,125 | MICROSURFACING | | |
| WOHLER RD | MARK WEST CREEK / BRIDGE (SOUTH ABUTMENT) | BRIDGE (NORTH ABUTMENT) | 8901 | 1011 | 158 | 28 | 4,424 | MiC | AC/PCC | | 93 | 79 | 87 | \$4,842 | 13,296 | MICROSURFACING | | |
| CHALK HILL RD | CHALK HILL RD | HWY 128 | 9801 | 1000 | 746 | 30 | 22,380 | MiC | AC | | 79 | 60 | 71 | \$41,988 | 5,220 | MICROSURFACING | | |
| ALEXANDER VALLEY RD | BEGIN BRIDGE (SW ABUTMENT) | END BRIDGE (NE ABUTMENT) | 9902 | 1263 | 1,426 | 25 | 35,650 | MaC | AC/PCC | | 93 | 79 | 87 | \$39,016 | 13,326 | MICROSURFACING | | |
| | | | | | | | | | | | | Treatment Total | | \$3,090,796 | | | | |

Scenarios - Sections Selected for Treatment

Interest: 3.00%

Inflation: 5.00%

Printed: 11/2/2022

Scenario: 2022 PMP - Expected Annual Budget

Year: 2030

| Road Name | Begin Location | End Location | Street ID | Section ID | Length | Width | Area | FC | Surface Type | Area ID | Treatment | | | Cost | Rating | Treatment |
|------------------------|----------------------------------|---------------------------------------|-----------|------------|--------|-------|---------|-----|--------------|---------|-------------|------------|------------------|-----------|---------|----------------|
| | | | | | | | | | | | Current PCI | PCI Before | PCI After | | | |
| FERGUSON RD | BODEGA HWY | MILL STATION RD | 69049 | 1000 | 6,987 | 24 | 167,688 | L | AC | 1 | 78 | 69 | 78 | \$301,497 | 6,506 | CHIP SEAL W/BR |
| Treatment Total | | | | | | | | | | | | | \$301,497 | | | |
| GEHRICKE RD | BRAZIL ST | END | 55047 | 1027 | 8,237 | 14 | 115,318 | L | AC/AC | 2 | 88 | 79 | 87 | \$135,220 | 11,102 | SLURRY SEAL |
| RIVERSIDE DR | VERANO AVE | CRAIG AVE | 56015 | 1090 | 2,323 | 24 | 55,752 | L | AC | 2 | 95 | 89 | 95 | \$65,374 | 10,817 | SLURRY SEAL |
| GROVE ST | ARNOLD DR | LINDEN ST. | 56023 | 1387 | 950 | 32 | 30,400 | L | AC | 2 | 92 | 84 | 91 | \$35,647 | 10,944 | SLURRY SEAL |
| GROVE ST | LINDEN ST | RIVERSIDE DR | 56023 | 1405 | 1,003 | 29 | 29,087 | L | AC | 2 | 92 | 84 | 91 | \$34,107 | 10,944 | SLURRY SEAL |
| CARRIGER RD | SOUTHERN END | SOLANO AVE | 56026 | 1000 | 553 | 12 | 6,636 | L | AC | 3 | 87 | 76 | 84 | \$7,781 | 10,145 | SLURRY SEAL |
| CENTER ST | ARNOLD DR | BAY ST | 56038 | 2000 | 1,373 | 32 | 43,936 | L | AC | 2 | 93 | 86 | 93 | \$51,519 | 11,391 | SLURRY SEAL |
| SONOMA MTN RD | LA PAZ LN | PRESSLEY RD | 66060 | 2110 | 5,755 | 24 | 138,120 | L | AC/AC | 2 | 86 | 79 | 87 | \$161,957 | 15,016 | SLURRY SEAL |
| TODD RD | HWY 101 | SANTA ROSA AVE | 6807A | 1492 | 792 | 76 | 60,192 | L | AC/AC | | 84 | 73 | 82 | \$70,580 | 10,813 | SLURRY SEAL |
| EAST ROBLES AVE | END | BROOKS AVE | 68081 | 1000 | 1,954 | 20 | 39,080 | L | AC/AC | 3 | 83 | 72 | 81 | \$45,825 | 10,816 | SLURRY SEAL |
| IRWIN LN | OCCIDENTAL RD | HALL RD | 78024 | 1080 | 5,333 | 21 | 111,993 | L | AC | 2 | 84 | 76 | 84 | \$131,321 | 10,872 | SLURRY SEAL |
| EAST HURLBUT AVE | HURLBUT AVE | HIGH SCHOOL RD | 79006 | 1000 | 3,221 | 19 | 61,199 | L | AC/AC | 3 | 82 | 72 | 81 | \$71,761 | 10,828 | SLURRY SEAL |
| Treatment Total | | | | | | | | | | | | | \$811,091 | | | |
| STEWARTS PT SKG SP | BRIDGE 20C-142 CONCRETE SLAB | SIDEHILL VIADUCT 20C-143 / STEEL RAIL | 0001B | 1714 | 14,573 | 26 | 378,898 | MaC | AC | 2 | 62 | 80 | 82 | \$2,010 | 646,241 | SEAL CRACKS |
| ANNAPOLIS RD | ROAD TO DUMP | BEGIN STEEL BRIDGE (WEST ABUTMENT) | 0301 | 1865 | 5,597 | 30 | 167,910 | MaC | AC | 2 | 57 | 80 | 82 | \$891 | 646,241 | SEAL CRACKS |
| ANNAPOLIS RD | END STEEL BRIDGE (EAST ABUTMENT) | ENTRANCE TO RD YARD | 0301 | 1973 | 3,802 | 28 | 106,456 | MaC | AC | 2 | 59 | 80 | 82 | \$565 | 646,241 | SEAL CRACKS |
| ASTI RD | ASTI STORE RD | THERESA DR | 0902C | 1257 | 6,072 | 33 | 200,376 | MaC | AC/AC | 1 | 56 | 80 | 82 | \$1,063 | 646,241 | SEAL CRACKS |
| KASTANIA RD | END/CUL DE SAC | HWY 101 ON/OFF RAMPS | 47003 | 0917 | 9,082 | 18 | 163,476 | L | AC | | 84 | 82 | 84 | \$744 | 601,059 | SEAL CRACKS |
| KASTANIA RD | END CONCRETE OVERPASS | PETALUMA BLVD SOUTH | 47003 | 1095 | 300 | 65 | 19,500 | L | AC | | 90 | 89 | 90 | \$50 | 779,565 | SEAL CRACKS |
| PETALUMA BLVD SO | END | KASTANIA ROAD | 4702 | 2910 | 4,382 | 25 | 109,550 | L | AC | | 85 | 84 | 85 | \$451 | 638,887 | SEAL CRACKS |
| PETALUMA BLVD SO | KASTANIA RD | LANDING WAY | 4702 | 2993 | 1,214 | 50 | 60,700 | L | AC | | 90 | 89 | 90 | \$157 | 779,565 | SEAL CRACKS |
| PETALUMA BLVD SO | LANDING WAY | HWY 101 UNDERPASS (CITY LIMIT) | 4702 | 3016 | 2,376 | 48 | 114,048 | L | AC | | 90 | 89 | 90 | \$295 | 779,565 | SEAL CRACKS |
| RAMAL RD | DALE AVE | SKAGGS ISLAND RD | 5501 | 1047 | 17,190 | 22 | 378,180 | MiC | AC | 3 | 57 | 80 | 82 | \$2,006 | 646,241 | SEAL CRACKS |
| EIGHTH ST EAST | HWY 12 | SHELLVILLE RD (SOUTH END) | 5502 | 1000 | 3,062 | 28 | 85,736 | MaC | AC | 1 | 58 | 80 | 82 | \$455 | 646,241 | SEAL CRACKS |
| LEVERONI RD | ARNOLD DR | 5TH ST WEST | 5503A | 0823 | 6,336 | 32 | 210,881 | MaC | AC/AC | 1 | 75 | 73 | 75 | \$1,549 | 616,137 | SEAL CRACKS |

** - Treatment from Project Selection

Scenarios - Sections Selected for Treatment

Interest: 3.00%

Inflation: 5.00%

Printed: 11/2/2022

Scenario: 2022 PMP - Expected Annual Budget

Year: 2030

| Road Name | Begin Location | End Location | Street ID | Section ID | Length | Width | Area | FC | Surface Type | Area ID | Treatment | | | Cost | Rating | Treatment |
|--------------------|-----------------------------------|-------------------------------------|-----------|------------|--------|-------|---------|-----|--------------|---------|-------------|------------|-----------|---------|-----------|-------------|
| | | | | | | | | | | | Current PCI | PCI Before | PCI After | | | |
| LEVERONI RD | FIFTH ST WEST | ENTER CITY SONOMA | 5503A | 0943 | 1,267 | 34 | 43,078 | OPA | AC/AC | 1 | 78 | 77 | 79 | \$273 | 1,013,470 | SEAL CRACKS |
| NAPA RD | DENMARK ST | WELZEL LN | 5503B | 1207 | 1,320 | 40 | 52,800 | MaC | AC/AC | 1 | 77 | 78 | 80 | \$326 | 826,573 | SEAL CRACKS |
| VERANO AVE | ARNOLD DR | SONOMA CREEK BRIDGE 20C-008 | 56017 | 1019 | 2,904 | 36 | 104,544 | MaC | AC/AC | 2 | 95 | 79 | 81 | \$575 | 642,032 | SEAL CRACKS |
| ARNOLD DR | MARTIN ST | BEGIN BRIDGE / SONOMA CREEK | 5603 | 1683 | 2,870 | 46 | 132,020 | MaC | AC | 1 | 59 | 80 | 82 | \$700 | 646,241 | SEAL CRACKS |
| ARNOLD DR | END BRIDGE | HILL RD | 5603 | 1740 | 3,274 | 39 | 127,686 | MaC | AC/AC | 1 | 62 | 80 | 82 | \$677 | 646,241 | SEAL CRACKS |
| BEATRICE DR | DONALD ST | END | 56236 | 1000 | 317 | 32 | 10,144 | L | AC | 3 | 75 | 72 | 75 | \$77 | 431,756 | SEAL CRACKS |
| ELY RD | OLD REDWOOD HWY NO. | ENTER CITY PETALUMA | 5704 | 1000 | 6,336 | 26 | 164,736 | MaC | AC | 1 | 59 | 80 | 82 | \$874 | 646,241 | SEAL CRACKS |
| WESTERN AVE | SPRING HILL RD | PM 17.51 - Begin Project No. C03408 | 5705A | 1717 | 1,795 | 38 | 68,218 | MiC | AC/AC | 3 | 95 | 79 | 81 | \$375 | 642,032 | SEAL CRACKS |
| WESTERN AVE | PM 17.51 Begin Project No. C03408 | PM 17.74 End Project No. C03408 | 5705A | 1751 | 1,214 | 40 | 48,576 | MaC | AC/AC | 1 | 95 | 79 | 81 | \$267 | 642,032 | SEAL CRACKS |
| WESTERN AVE | PM 17.74 End Projct No. C03408 | PETALUMA CITY LIMITS | 5705A | 1774 | 2,482 | 39 | 96,782 | MaC | AC/AC | 1 | 95 | 79 | 81 | \$532 | 642,032 | SEAL CRACKS |
| BODEGA AVE | KUCK LN | SKILLMAN LN | 5706A | 2229 | 2,482 | 37 | 91,834 | MaC | AC/AC | 2 | 58 | 80 | 82 | \$487 | 646,241 | SEAL CRACKS |
| LEGHORN LN | DEAD END | HORN AVE | 57082 | 1000 | 633 | 36 | 22,788 | L | AC | | 84 | 85 | 86 | \$89 | 808,489 | SEAL CRACKS |
| STONY POINT RD | PETALUMA CITY LIMIT | PEPPER RD | 5709 | 1091 | 3,115 | 40 | 124,600 | MaC | AC/AC | 2 | 78 | 75 | 77 | \$869 | 598,309 | SEAL CRACKS |
| STONY POINT RD | MECHAM RD | WEST SIERRA AVE | 5709 | 1466 | 5,333 | 40 | 213,320 | MaC | AC/AC | 1 | 79 | 76 | 78 | \$1,409 | 634,023 | SEAL CRACKS |
| STONY POINT RD | WEST SIERRA AVE | MADRONE AVE | 5709 | 1567 | 1,637 | 40 | 65,480 | MaC | AC/AC | 1 | 79 | 76 | 78 | \$432 | 634,023 | SEAL CRACKS |
| MAIN ST | OLD REDWOOD HWY N | ADOBE RD | 5710A | 1014 | 1,731 | 38 | 65,778 | MaC | AC/AC | 1 | 81 | 80 | 82 | \$350 | 793,928 | SEAL CRACKS |
| PETALUMA HILL RD | VALLEY HOUSE DR | ROBERTS RD | 5710B | 1196 | 2,693 | 37 | 99,641 | MaC | AC/AC | 1 | 78 | 76 | 78 | \$669 | 645,131 | SEAL CRACKS |
| SHELINA VISTA WAY | MIDDLE TWO ROCK RD | END | 58049 | 1000 | 1,531 | 22 | 33,682 | L | AC | | 70 | 71 | 74 | \$268 | 541,105 | SEAL CRACKS |
| FALLON RD | MARIN COUNTY LINE | VALLEY FORD RD | 59001 | 1000 | 7,923 | 21 | 166,383 | MiC | AC/AC | 2 | 95 | 79 | 81 | \$915 | 642,032 | SEAL CRACKS |
| VALLEY FORD FRSTON | HWY 1 | BODEGA HWY | 6001 | 1000 | 13,728 | 20 | 274,560 | MaC | AC | 2 | 61 | 80 | 82 | \$1,456 | 646,241 | SEAL CRACKS |
| MAIN ST | STARRETT HILL DR | SOUTH END OF BRIDGE 20C-160 | 6002B | 2005 | 686 | 26 | 17,836 | MaC | AC/AC | 2 | 60 | 80 | 82 | \$95 | 646,241 | SEAL CRACKS |
| BALSAM AVE | HWY 12 | FETTERS AVE | 66009 | 1000 | 792 | 20 | 15,840 | L | AC | 2 | 75 | 72 | 75 | \$120 | 431,992 | SEAL CRACKS |
| WARM SPRINGS RD | BENNET VALLEY RD | LAWNDALE RD | 6602 | 1240 | 8,078 | 22 | 177,716 | MiC | AC | 3 | 59 | 80 | 82 | \$943 | 646,241 | SEAL CRACKS |
| TRINITY RD | HWY 12 | MANZANITA LN | 6603 | 1000 | 10,982 | 24 | 263,568 | MiC | AC/AC | 2 | 95 | 79 | 81 | \$1,449 | 642,032 | SEAL CRACKS |
| TRINITY RD | MANZANITA LANE | CAVEDALE RD | 6603 | 1208 | 5,122 | 23 | 117,806 | MiC | AC/AC | 2 | 95 | 79 | 81 | \$648 | 642,032 | SEAL CRACKS |
| TRINITY RD | CAVEDALE RD | NAPA COUNTY LINE | 6603 | 1305 | 8,976 | 21 | 188,496 | MiC | AC/AC | 2 | 95 | 79 | 81 | \$1,036 | 642,032 | SEAL CRACKS |

** - Treatment from Project Selection

Scenarios - Sections Selected for Treatment

Interest: 3.00%

Inflation: 5.00%

Printed: 11/2/2022

Scenario: 2022 PMP - Expected Annual Budget

Year: 2030

| Road Name | Begin Location | End Location | Street ID | Section ID | Length | Width | Area | FC | Surface Type | Area ID | Treatment | | | Cost | Rating | Treatment |
|-------------------|--|------------------------------------|-----------|------------|--------|-------|---------|-----|--------------|---------|-------------|------------|-----------|---------|-----------|-------------|
| | | | | | | | | | | | Current PCI | PCI Before | PCI After | | | |
| BENNETT VALLEY RD | S.R. CITY LIMITS | BRIDGE 20C-220 | 6604 | 1245 | 1,637 | 25 | 40,925 | MaC | AC/AC | 3 | 79 | 78 | 80 | \$241 | 770,221 | SEAL CRACKS |
| BENNETT VALLEY RD | BRIDGE 20C-220 | GRANGE RD | 6604 | 1276 | 8,923 | 25 | 223,075 | MaC | AC/AC | 2 | 73 | 70 | 73 | \$1,732 | 563,044 | SEAL CRACKS |
| BENNETT VALLEY RD | GRANGE RD | SONOMA MOUNTAIN RD | 6604 | 1445 | 3,696 | 28 | 103,488 | MaC | AC/AC | 2 | 95 | 79 | 81 | \$569 | 642,032 | SEAL CRACKS |
| BENNETT VALLEY RD | SONOMA MOUNTAIN RD | PONDEROSA DR | 6604 | 1515 | 1,214 | 40 | 48,560 | MaC | AC/AC | 1 | 95 | 79 | 81 | \$267 | 642,032 | SEAL CRACKS |
| BENNETT VALLEY RD | PONDEROSA DR | PM 16.04 | 6604 | 1538 | 3,485 | 35 | 121,968 | MaC | AC/AC | 1 | 95 | 79 | 81 | \$671 | 642,032 | SEAL CRACKS |
| SNYDER LN | R.P. CITY LIMIT | MOUNTAIN VIEW AVE | 68025 | 1249 | 2,693 | 40 | 107,720 | MaC | AC/AC | 1 | 58 | 80 | 82 | \$571 | 646,241 | SEAL CRACKS |
| LLANO RD | TREATMENT PLANT ENT | TODD RD | 6805 | 1073 | 6,494 | 20 | 129,880 | MaC | AC | 2 | 64 | 80 | 82 | \$689 | 646,241 | SEAL CRACKS |
| STANDISH AVE | TODD RD | WEST ROBLES AVE | 68152 | 1000 | 2,587 | 37 | 95,719 | MaC | AC | 1 | 56 | 80 | 82 | \$508 | 646,241 | SEAL CRACKS |
| GOLD DUST WAY | HORIZON WAY | GOLD DUST WAY | 68162B | 1000 | 422 | 20 | 8,440 | L | AC | | 74 | 75 | 77 | \$59 | 624,199 | SEAL CRACKS |
| RAGLE RD | COVERT LN | MILL STATION RD | 69039 | 1000 | 2,165 | 22 | 47,630 | MaC | AC/AC | 2 | 41 | 80 | 82 | \$253 | 646,241 | SEAL CRACKS |
| BODEGA HWY | SALMON CREEK (BRIDGE 20C-078) | JOY RD | 6904 | 1085 | 2,798 | 26 | 72,748 | MaC | AC/AC | 1 | 63 | 80 | 82 | \$386 | 646,241 | SEAL CRACKS |
| BODEGA HWY | VALLEY FORD FREESTONE RD | RASPBERRY LANE | 6904 | 1376 | 5,122 | 24 | 122,928 | MaC | AC/AC | 1 | 79 | 77 | 79 | \$775 | 686,389 | SEAL CRACKS |
| BODEGA HWY | BARNETT VALLEY RD | WAGNON RD | 6904 | 1578 | 3,665 | 23 | 84,295 | MaC | AC/AC | 2 | 95 | 79 | 81 | \$464 | 642,032 | SEAL CRACKS |
| BODEGA HWY | WAGNON RD | FURLONG RD | 6904 | 1647 | 2,746 | 23 | 63,158 | MaC | AC/AC | 2 | 95 | 79 | 81 | \$347 | 642,032 | SEAL CRACKS |
| BODEGA HWY | FURLONG RD | SEXTON RD | 6904 | 1699 | 1,664 | 26 | 43,264 | MaC | AC/AC | 2 | 95 | 79 | 81 | \$238 | 642,032 | SEAL CRACKS |
| MOSCOW RD | STATE HIGHWAY 116 | BEGIN BRIDGE | 7004 | 1000 | 686 | 45 | 30,870 | MiC | AC | 1 | 63 | 80 | 82 | \$164 | 646,241 | SEAL CRACKS |
| CALISTOGA RD | GATES RD | PORTER CREEK RD | 7703 | 1585 | 6,758 | 22 | 148,676 | MaC | AC/AC | 2 | 80 | 78 | 80 | \$869 | 734,373 | SEAL CRACKS |
| MONTECITO AVE | LEAVE CITY SR | ENTER CITY SR | 77066 | 1081 | 634 | 21 | 13,314 | MaC | AC/AC | 2 | 74 | 71 | 74 | \$102 | 568,126 | SEAL CRACKS |
| OCCIDENTAL RD | HWY 116 | HIGH SCHOOL RD | 7803 | 1668 | 5,122 | 36 | 184,392 | MaC | AC | 2 | 59 | 80 | 82 | \$978 | 646,241 | SEAL CRACKS |
| OCCIDENTAL RD | SANFORD RD | PIEZZI RD | 7803 | 1802 | 8,184 | 37 | 302,808 | MaC | AC | 1 | 58 | 80 | 82 | \$1,606 | 646,241 | SEAL CRACKS |
| OCCIDENTAL RD | PIEZZI RD | IRWIN LN | 7803 | 1957 | 2,640 | 25 | 66,000 | MaC | AC/AC | 1 | 57 | 80 | 82 | \$350 | 646,241 | SEAL CRACKS |
| FULTON RD | RR CROSSING | RIVER RD | 7804B | 1387 | 950 | 51 | 48,450 | MiA | AC/AC | 1 | 81 | 80 | 82 | \$256 | 1,132,828 | SEAL CRACKS |
| GUERNEVILLE RD | 1000 FT EAST OF RIDLEY AVE, SANTA ROSA | LANCE DR | 7807 | 1677 | 1,320 | 70 | 92,400 | OPA | AC | | 82 | 74 | 77 | \$652 | 654,279 | SEAL CRACKS |
| OLD REDWOOD HWY | SR CITY LIMITS | ROAD WIDENS (300' S/O SCHOOL ENT) | 7812 | 1068 | 2,640 | 29 | 76,560 | MiA | AC/PCC | 1 | 94 | 80 | 81 | \$413 | 934,333 | SEAL CRACKS |
| OLD REDWOOD HWY | ROAD WIDENS (300' S/O SCHOOL ENT) | ROAD NARROWS (150' N/O SCHOOL ENT) | 7812 | 1118 | 528 | 70 | 36,960 | MiA | AC/PCC | 1 | 94 | 80 | 81 | \$200 | 934,333 | SEAL CRACKS |

** - Treatment from Project Selection

Scenarios - Sections Selected for Treatment

Interest: 3.00%

Inflation: 5.00%

Printed: 11/2/2022

Scenario: 2022 PMP - Expected Annual Budget

Year: 2030

| Road Name | Begin Location | End Location | Street ID | Section ID | Length | Width | Area | FC | Surface Type | Area ID | Treatment | | | Cost | Rating | Treatment |
|---------------------|------------------------------------|---|-----------|------------|--------|-------|---------|-----|--------------|---------|-------------|------------|-----------|---------|---------|-------------|
| | | | | | | | | | | | Current PCI | PCI Before | PCI After | | | |
| OLD REDWOOD HWY | ROAD NARROWS (150' N/O SCHOOL ENT) | EAST FULTON RD | 7812 | 1128 | 2,534 | 46 | 116,564 | MiA | AC/PCC | 1 | 94 | 80 | 81 | \$629 | 934,333 | SEAL CRACKS |
| OLD REDWOOD HWY | EAST FULTON RD | RAMSGATE CT | 7812 | 1176 | 792 | 78 | 61,776 | MiA | AC/PCC | 1 | 94 | 80 | 81 | \$334 | 934,333 | SEAL CRACKS |
| OLD REDWOOD HWY | RAMSGATE CT | PACIFIC HEIGHTS DR | 7812 | 1191 | 635 | 68 | 43,180 | MiA | AC/PCC | 1 | 94 | 80 | 81 | \$233 | 934,333 | SEAL CRACKS |
| GRATON RD | BOHEMIAN HWY | MAIN ST | 7901 | 1000 | 264 | 24 | 6,336 | MaC | AC/AC | 1 | 59 | 80 | 82 | \$34 | 646,241 | SEAL CRACKS |
| GRATON RD | MAIN ST. | ACREAGE LN | 7901 | 1006 | 2,904 | 24 | 69,696 | MaC | AC/AC | 3 | 62 | 80 | 82 | \$370 | 646,241 | SEAL CRACKS |
| OLIVET RD | GUERNEVILLE RD | SELVAGE RD | 7902 | 1000 | 3,643 | 24 | 87,432 | MaC | AC | 2 | 63 | 80 | 82 | \$464 | 646,241 | SEAL CRACKS |
| OLIVET RD | SELVAGE RD | PM MARKER | 7902 | 1069 | 5,438 | 23 | 125,074 | MaC | AC | 2 | 64 | 80 | 82 | \$663 | 646,241 | SEAL CRACKS |
| OLIVET RD | PM MARKER | RIVER RD | 7902 | 1172 | 2,851 | 22 | 62,722 | MaC | AC | 2 | 58 | 80 | 82 | \$333 | 646,241 | SEAL CRACKS |
| EASTSIDE RD | WINDSOR RIVER RD | OLD REDWOOD HWY | 7905A | 1448 | 9,821 | 27 | 265,167 | MaC | AC/AC | 2 | 95 | 79 | 81 | \$1,458 | 642,032 | SEAL CRACKS |
| MIRABEL RD | GUISTI RD / DAVIS RD | TRENTON RD | 7906 | 1050 | 3,485 | 35 | 121,975 | MaC | AC | 1 | 57 | 80 | 82 | \$647 | 646,241 | SEAL CRACKS |
| WESTSIDE RD | KINLEY DR | HEALDSBURG CITY LIMIT | 8001 | 2233 | 630 | 39 | 24,570 | MaC | AC | 1 | 61 | 80 | 82 | \$130 | 646,241 | SEAL CRACKS |
| CAZADERO HWY | TOWN OF CAZADERO | KING RIDGE RD | 8101 | 1639 | 1,852 | 24 | 44,448 | MaC | AC | 2 | 60 | 80 | 82 | \$236 | 646,241 | SEAL CRACKS |
| MARK WEST SPRGS RD | END BRIDGE | OLD REDWOOD HWY | 8801A | 1003 | 2,218 | 40 | 88,720 | MiA | AC/AC | 1 | 94 | 80 | 81 | \$479 | 934,333 | SEAL CRACKS |
| MARK WEST SPRGS RD | OLD REDWOOD HWY | URSULINE RD | 8801A | 1045 | 2,323 | 40 | 92,920 | MiA | AC/AC | 1 | 94 | 80 | 81 | \$502 | 934,333 | SEAL CRACKS |
| MARK WEST SPRGS RD | URSULINE RD | REIBLI RD | 8801A | 1089 | 6,917 | 40 | 276,680 | MiA | AC/AC | 1 | 94 | 80 | 81 | \$1,494 | 934,333 | SEAL CRACKS |
| MARK WEST SPRGS RD | END IMPROVED RD | MARK WEST CREEK / BRIDGE, WEST ABUTMENT | 8801A | 1420 | 6,917 | 23 | 159,091 | MaC | AC/AC | 2 | 81 | 80 | 82 | \$854 | 832,823 | SEAL CRACKS |
| PORTER CREEK RD | LESLIE RD | LOCH HAVEN DR | 8801B | 1554 | 1,848 | 28 | 51,744 | MaC | AC/AC | 2 | 80 | 78 | 80 | \$302 | 775,441 | SEAL CRACKS |
| PETRIFIED FOREST RD | CALISTOGA RD | SHARP RD | 8801C | 2019 | 8,290 | 33 | 268,976 | MaC | AC/AC | 1 | 95 | 79 | 81 | \$1,479 | 642,032 | SEAL CRACKS |
| PETRIFIED FOREST RD | SHARP RD (WEST END) | NAPA CO. LINE | 8801C | 2176 | 4,171 | 33 | 137,643 | MaC | AC/AC | 1 | 95 | 79 | 81 | \$757 | 642,032 | SEAL CRACKS |
| RIVER RD | OLD RIVER / HWY 116 | ORCHARD RD (EAST END) | 8802B | 1010 | 4,805 | 47 | 225,835 | MaC | AC/AC | 1 | 95 | 79 | 81 | \$1,242 | 642,032 | SEAL CRACKS |
| RIVER RD | ORCHARD RD (EAST END) | CANYON TWO RD | 8802B | 1101 | 3,326 | 41 | 136,366 | MaC | AC/AC | 1 | 95 | 79 | 81 | \$750 | 642,032 | SEAL CRACKS |
| RIVER RD | CANYON TWO RD | KORBEL SHIPPING ENTRANCE | 8802B | 1164 | 4,752 | 39 | 185,328 | MaC | AC/AC | 1 | 95 | 79 | 81 | \$1,019 | 642,032 | SEAL CRACKS |
| RIVER RD | ODD FELLOWS PARK RD | REVER BEND MOBILE HOME PARK | 8802B | 1318 | 5,914 | 39 | 230,646 | MaC | AC/AC | 1 | 95 | 79 | 81 | \$1,268 | 642,032 | SEAL CRACKS |
| RIVER RD | RIVER BEND MOBILE HOME PARK | WESTSIDE RD (EAST END) | 8802B | 1430 | 4,963 | 32 | 158,816 | MaC | AC/AC | 2 | 95 | 79 | 81 | \$873 | 642,032 | SEAL CRACKS |

** - Treatment from Project Selection

Scenarios - Sections Selected for Treatment

Interest: 3.00%

Inflation: 5.00%

Printed: 11/2/2022

Scenario: 2022 PMP - Expected Annual Budget

Year: 2030

| Road Name | Begin Location | End Location | Street ID | Section ID | Length | Width | Area | FC | Surface Type | Area ID | Treatment | | | Cost | Rating | Treatment | | |
|----------------------|-----------------|--|-----------|------------|--------|-------|---------|------------|--------------|---------|-----------------|-----------------|-----------|--------------|---------|-------------|--|--|
| | | | | | | | | | | | Current PCI | PCI Before | PCI After | | | | | |
| AIRPORT BLVD | BRICKWAY BLVD | RAILROAD TRACKS | 8803A | 1073 | 2,218 | 56 | 124,208 | MaC | AC/AC | 1 | 76 | 76 | 78 | \$829 | 822,470 | SEAL CRACKS | | |
| AIRPORT BLVD | RAILROAD TRACKS | MARK WEST STATION RD | 8803A | 1115 | 1,742 | 69 | 120,198 | MaC | AC/AC | 1 | 78 | 77 | 79 | \$765 | 768,277 | SEAL CRACKS | | |
| CHALK HILL RD | PLEASANT AVE | WRIGHT CREEK / RCB (20C0447) | 8806 | 1000 | 4,646 | 26 | 120,796 | MaC | AC | 2 | 62 | 80 | 82 | \$641 | 646,241 | SEAL CRACKS | | |
| CHALK HILL RD | THOMAS RD | MAACAMA CREEK (SOUTH ABUTMENT 20C0242) | 8806 | 1605 | 3,590 | 23 | 82,570 | MiC | AC | 2 | 61 | 80 | 82 | \$438 | 646,241 | SEAL CRACKS | | |
| SPRING ST | END | S. FITCH MNTN RD | 99025 | 1000 | 600 | 19 | 11,400 | L | AC | 3 | 75 | 73 | 75 | \$86 | 433,136 | SEAL CRACKS | | |
| | | | | | | | | | | | | Treatment Total | | \$58,814 | | | | |
| Year 2030 Area Total | | | | | | | | 17,240,806 | | | Year 2030 Total | | | \$29,313,167 | | | | |

Year: 2031

| Road Name | Begin Location | End Location | Street ID | Section ID | Length | Width | Area | FC | Surface Type | Area ID | Treatment | | | Cost | Rating | Treatment |
|-----------------|------------------|----------------------|-----------|------------|--------|-------|---------|-----|--------------|---------|-------------|------------|-----------|-------------|--------|-------------------------|
| | | | | | | | | | | | Current PCI | PCI Before | PCI After | | | |
| WOODRIDGE CT | WOODRIDGE RD | END | 09023 | 1000 | 106 | 24 | 2,544 | L | AC | 1 | 29 | 1 | 100 | \$26,311 | 4,771 | FDR WITH 2" HMA OVERLAY |
| ZAHNER WAY | SUTTER RD | END | 20003 | 1000 | 173 | 15 | 2,595 | L | AC | 3 | 27 | 0 | 100 | \$26,838 | 4,771 | FDR WITH 2" HMA OVERLAY |
| MOSCOW RD | STARRETT HILL DR | MAIN ST | 7004 | 1244 | 4,541 | 20 | 90,820 | MiC | AC | 2 | 43 | 0 | 100 | \$939,278 | 5,670 | FDR WITH 2" HMA OVERLAY |
| MEYERS GRADE RD | STATE HIGHWAY 1 | CATTLE GUARD | 7201 | 1000 | 5,597 | 19 | 106,343 | MiC | AC | 2 | 14 | 0 | 100 | \$1,099,819 | 5,670 | FDR WITH 2" HMA OVERLAY |
| MEYERS GRADE RD | CATTLE GUARD | PM 12.06/ | 7201 | 1106 | 5,280 | 19 | 100,320 | MiC | AC | 2 | 14 | 0 | 100 | \$1,037,528 | 5,670 | FDR WITH 2" HMA OVERLAY |
| MEYERS GRADE RD | PM 12.06 | PM 13.06 | 7201 | 1206 | 5,280 | 24 | 126,720 | MiC | AC | 2 | 36 | 0 | 100 | \$1,310,562 | 5,670 | FDR WITH 2" HMA OVERLAY |
| MEYERS GRADE RD | PM 13.06 | PM 13.53 | 7201 | 1306 | 2,482 | 22 | 54,604 | MiC | AC | 2 | 26 | 0 | 100 | \$564,725 | 5,670 | FDR WITH 2" HMA OVERLAY |
| MEYERS GRADE RD | PM 13.53 | PM 14.23 | 7201 | 1353 | 3,696 | 18 | 66,528 | MiC | AC | 2 | 17 | 0 | 100 | \$688,045 | 5,670 | FDR WITH 2" HMA OVERLAY |
| MEYERS GRADE RD | PM 14.23 | FORT ROSS RD | 7201 | 1423 | 3,538 | 19 | 67,222 | MiC | AC | 2 | 28 | 0 | 100 | \$695,223 | 5,670 | FDR WITH 2" HMA OVERLAY |
| MIRABEL RD | HWY 116 | GUISTI RD / DAVIS RD | 7906 | 1000 | 2,640 | 28 | 73,920 | MaC | AC | 1 | 36 | 0 | 100 | \$764,495 | 5,670 | FDR WITH 2" HMA OVERLAY |
| MIRABEL RD | TRENTON RD | RIVER RD | 7906 | 1116 | 1,108 | 25 | 27,700 | MaC | AC/AC | 1 | 21 | 0 | 100 | \$286,479 | 5,670 | FDR WITH 2" HMA OVERLAY |
| DAVIS RD | MIRABEL RD | COVEY RD | 79067 | 1000 | 1,320 | 29 | 38,280 | MiC | AC | 1 | 20 | 0 | 100 | \$395,899 | 5,670 | FDR WITH 2" HMA OVERLAY |

** - Treatment from Project Selection

Scenarios - Sections Selected for Treatment

Interest: 3.00%

Inflation: 5.00%

Printed: 11/2/2022

Scenario: 2022 PMP - Expected Annual Budget

Year: 2031

| Road Name | Begin Location | End Location | Street ID | Section ID | Length | Width | Area | FC | Surface Type | Area ID | Treatment | | | Cost | Rating | Treatment |
|------------------------|---|--|-----------|------------|--------|-------|---------|-----|--------------|---------|-------------|---------------------|-----------|-------------|--------|-------------------------|
| | | | | | | | | | | | Current PCI | PCI Before | PCI After | | | |
| ARMSTRONG WOODS RD | PARK ENTRANCE BOOTH | BEGIN UP-HILL SECTION | 80131 | 1227 | 4,066 | 18 | 73,188 | MaC | AC | 2 | 17 | 0 | 100 | \$756,924 | 5,670 | FDR WITH 2" HMA OVERLAY |
| SEAVIEW RD | FORT ROSS RD | CLINT WAY | 8102B | 1234 | 9,979 | 20 | 204,279 | MiC | AC | 2 | 28 | 0 | 100 | \$2,112,692 | 5,670 | FDR WITH 2" HMA OVERLAY |
| SEAVIEW RD | CLINT WAY | TIMBER COVER RD | 8102B | 1423 | 8,078 | 19 | 153,482 | MiC | AC | 2 | 37 | 0 | 100 | \$1,587,340 | 5,670 | FDR WITH 2" HMA OVERLAY |
| SEAVIEW RD | TIMBER COVE RD | KRUSE RANCH RD / HAUSER BRIDGE RD | 8102B | 1576 | 17,846 | 20 | 356,920 | MiC | AC | 2 | 13 | 0 | 100 | \$3,691,334 | 5,670 | FDR WITH 2" HMA OVERLAY |
| FORT ROSS RD | BLACK MNTN CAMP | PM MARKER | 8102C | 1676 | 2,270 | 17 | 38,590 | MiC | AC | 2 | 23 | 0 | 100 | \$399,105 | 5,670 | FDR WITH 2" HMA OVERLAY |
| FORT ROSS RD | PM MARKER | BEGIN CHIP SEAL | 8102C | 2018 | 898 | 18 | 16,164 | MiC | AC | 2 | 0 | 0 | 100 | \$167,171 | 5,670 | FDR WITH 2" HMA OVERLAY |
| NORTH FITCH MTN RD | SO. FITCH MNTN. RD | REDWOOD DR [2] | 99022B | 1223 | 3,221 | 19 | 61,199 | MaC | AC | 2 | 10 | 0 | 100 | \$632,932 | 5,670 | FDR WITH 2" HMA OVERLAY |
| Treatment Total | | | | | | | | | | | | \$17,182,697 | | | | |
| CORONA RD | SKILLMAN LN | PETALUMA RIVER / BEGIN BRIDGE (SOUTH ABUTMENT) | 5708 | 0998 | 432 | 44 | 19,008 | MaC | AC | 1 | 74 | 48 | 100 | \$118,575 | 9,196 | 2" HMA OVERLAY |
| STONY POINT RD | HWY 116 | BEGIN PCC BRIDGE | 6803 | 1990 | 845 | 65 | 54,925 | MaC | AC/AC | | 66 | 48 | 100 | \$342,630 | 8,997 | 2" HMA OVERLAY |
| HALL RD | BEGIN IMPR RD | PARK ROYAL AVE | 78130 | 1148 | 4,600 | 41 | 188,600 | MaC | AC | 1 | 73 | 47 | 100 | \$1,176,514 | 9,261 | 2" HMA OVERLAY |
| HALL RD | PARK ROYAL AVE | ENTER CITY SR | 78130 | 1240 | 1,717 | 40 | 68,680 | MaC | AC | 1 | 73 | 47 | 100 | \$428,436 | 9,261 | 2" HMA OVERLAY |
| WESTSIDE RD | SWEETWATER SPRINGS RD | FELTA RD / FOREMAN LN | 8001 | 1670 | 17,635 | 24 | 423,240 | MaC | AC | 1 | 73 | 47 | 100 | \$2,640,233 | 9,266 | 2" HMA OVERLAY |
| Treatment Total | | | | | | | | | | | | \$4,706,387 | | | | |
| ARNOLD DR | ALMERIA DR | SPERRING RD | 5603 | 1114 | 3,696 | 42 | 155,232 | MiA | AC/AC | 1 | 79 | 65 | 100 | \$649,820 | 14,765 | 1.5" RHMA-G OVERLAY |
| BOHEMIAN HWY | SCOUT CAMP RD | HILL ST | 6002D | 1358 | 1,003 | 25 | 25,075 | MaC | AC | 1 | 84 | 64 | 100 | \$121,432 | 10,288 | 1.5" RHMA-G OVERLAY |
| LYNCH RD | SEBASTOPOL CITY LIMIT | 260 FEET WEST OF HWY 116 | 69026 | 1063 | 2,112 | 20 | 42,240 | MaC | AC/AC | 2 | 77 | 63 | 100 | \$204,559 | 9,568 | 1.5" RHMA-G OVERLAY |
| OCCIDENTAL RD | MILL STATION RD | BARLOW LN | 7803 | 1517 | 4,910 | 26 | 127,660 | MiC | AC | 2 | 83 | 63 | 100 | \$523,922 | 12,309 | 1.5" RHMA-G OVERLAY |
| RIEBLI RD | SR CITY LIMIT (250 FT N/O CROSS CREEK RD) | WILSHIRE DR | 88001 | 1002 | 2,851 | 27 | 76,977 | MiC | AC | 1 | 83 | 63 | 100 | \$315,917 | 12,373 | 1.5" RHMA-G OVERLAY |
| Treatment Total | | | | | | | | | | | | \$1,815,650 | | | | |
| YOAKIM BRIDGE RD | WEST DRY CREEK RD | DRY CREEK RD | 00001 | 1000 | 3,379 | 19 | 64,201 | L | AC | 2 | 79 | 68 | 78 | \$110,663 | 6,778 | MICROSURFACING |
| STEWARTS PT SKG SP | OVERLOOK RD | ROCKPILE RD | 0001C | 4435 | 2,693 | 36 | 96,948 | MaC | AC/AC | 1 | 92 | 77 | 85 | \$143,236 | 10,302 | MICROSURFACING |
| CROWELL ST | GEYSERVILLE AVE | ROMMELL RD | 09009 | 1000 | 422 | 25 | 10,550 | L | AC | | 79 | 69 | 78 | \$18,185 | 6,782 | MICROSURFACING |
| RIVER RD | END | GEYSERS RD | 10008 | 2075 | 1,267 | 27 | 34,209 | MiC | AC/AC | 2 | 92 | 77 | 85 | \$50,542 | 10,335 | MICROSURFACING |

** - Treatment from Project Selection

Scenarios - Sections Selected for Treatment

Interest: 3.00%

Inflation: 5.00%

Printed: 11/2/2022

Scenario: 2022 PMP - Expected Annual Budget

Year: 2031

| Road Name | Begin Location | End Location | Street ID | Section ID | Length | Width | Area | FC | Surface Type | Area ID | Treatment | | | Cost | Rating | Treatment |
|--------------------|---|--|-----------|------------|--------|-------|---------|-----|--------------|---------|-------------|------------|-----------|-----------|--------|----------------|
| | | | | | | | | | | | Current PCI | PCI Before | PCI After | | | |
| RIVER RD | WASHINGTON SCHOOL RD | CROCKER RD | 1001B | 3000 | 22,387 | 24 | 537,288 | MaC | AC/AC | 2 | 93 | 77 | 85 | \$793,819 | 10,282 | MICROSURFACING |
| BOHEMIAN HWY | BODEGA HWY | EL CAMINO BODEGA | 6002D | 0992 | 422 | 40 | 16,880 | MaC | AC/AC | 2 | 93 | 77 | 85 | \$24,939 | 10,261 | MICROSURFACING |
| BOHEMIAN HWY | EL CANIMO BODEGA | 270' E/O FREESTONE ST | 6002D | 1000 | 2,027 | 34 | 68,918 | MaC | AC/AC | 1 | 93 | 77 | 85 | \$101,823 | 10,261 | MICROSURFACING |
| BOHEMIAN HWY | FREESTONE FLAT RD | SCOUTS CAMP RD | 6002D | 1095 | 13,772 | 23 | 316,756 | MaC | AC/AC | 2 | 93 | 77 | 85 | \$467,993 | 10,261 | MICROSURFACING |
| BOHEMIAN HWY | VAN NESS AVE | MARKET ST | 6002D | 1501 | 1,056 | 26 | 27,456 | MaC | AC/AC | 2 | 84 | 72 | 81 | \$40,565 | 10,194 | MICROSURFACING |
| WARM SPRINGS RD | ARNOLD DR | SONOMA MOUNTAIN RD | 6602 | 1000 | 6,389 | 23 | 146,947 | MaC | AC/AC | 2 | 89 | 80 | 88 | \$217,108 | 14,853 | MICROSURFACING |
| LONE PINE RD | TWIG AVE | HWY 116 | 68053 | 1137 | 1,003 | 20 | 20,060 | MaC | AC/AC | 2 | 93 | 77 | 85 | \$29,638 | 10,250 | MICROSURFACING |
| TODD RD | BANE AVE | R/R TRACKS | 6807A | 1419 | 1,637 | 64 | 104,768 | MaC | AC/AC | 1 | 93 | 77 | 85 | \$154,790 | 10,283 | MICROSURFACING |
| MOORLAND AVE | WEST ROBLES AVE | BELLEVUE AVE | 68085 | 1051 | 2,692 | 36 | 96,912 | MaC | AC/AC | | 93 | 77 | 85 | \$143,183 | 10,281 | MICROSURFACING |
| OLD REDWOOD HWY | SR CITY LIMITS | ROAD WIDENS (300' S/O SCHOOL ENT) | 7812 | 1068 | 2,640 | 29 | 76,560 | MiA | AC/PCC | 1 | 94 | 80 | 88 | \$87,978 | 18,008 | MICROSURFACING |
| OLD REDWOOD HWY | ROAD WIDENS (300' S/O SCHOOL ENT) | ROAD NARROWS (150' N/O SCHOOL ENT) | 7812 | 1118 | 528 | 70 | 36,960 | MiA | AC/PCC | 1 | 94 | 80 | 88 | \$42,472 | 18,008 | MICROSURFACING |
| OLD REDWOOD HWY | ROAD NARROWS (150' N/O SCHOOL ENT) | EAST FULTON RD | 7812 | 1128 | 2,534 | 46 | 116,564 | MiA | AC/PCC | 1 | 94 | 80 | 88 | \$133,947 | 18,008 | MICROSURFACING |
| OLD REDWOOD HWY | EAST FULTON RD | RAMSGATE CT | 7812 | 1176 | 792 | 78 | 61,776 | MiA | AC/PCC | 1 | 94 | 80 | 88 | \$70,989 | 18,008 | MICROSURFACING |
| OLD REDWOOD HWY | RAMSGATE CT | PACIFIC HEIGHTS DR | 7812 | 1191 | 635 | 68 | 43,180 | MiA | AC/PCC | 1 | 94 | 80 | 88 | \$49,620 | 18,008 | MICROSURFACING |
| MUELLER RD | GRATON RD | STATE HIGHWAY 116 | 79034 | 1000 | 2,205 | 20 | 44,100 | L | AC/AC | 2 | 83 | 70 | 79 | \$76,015 | 6,626 | MICROSURFACING |
| WILLOWSIDE RD | ROAD WIDENS (370 FT S/O GUERNEVILLE RD) | ROAD NARROWS (260 FT N/O GUERNEVILLE RD) | 79038 | 1110 | 690 | 34 | 23,460 | MiC | AC | 1 | 84 | 64 | 74 | \$46,215 | 5,324 | MICROSURFACING |
| VINE HILL RD | VINE HILL SCHOOL RD | LEWIS RD | 7904A | 1163 | 5,333 | 21 | 111,993 | MiC | AC/AC | 2 | 78 | 64 | 74 | \$220,620 | 6,796 | MICROSURFACING |
| OLD TRENTON RD | RIVER RD | OAKWILD DR | 79080 | 1000 | 950 | 20 | 19,000 | L | AC | 2 | 80 | 69 | 78 | \$32,750 | 6,796 | MICROSURFACING |
| WOOLSEY RD | END IMPROVED RD / 7x4' RCB | WOOD RD | 79081 | 1055 | 7,603 | 20 | 152,060 | L | AC | 2 | 80 | 69 | 78 | \$262,106 | 6,796 | MICROSURFACING |
| PAJARO LN | DEAD END | FORESTVILLE ST | 79113 | 1000 | 739 | 32 | 23,648 | L | AC | | 82 | 69 | 79 | \$40,762 | 6,824 | MICROSURFACING |
| MARK WEST SPRGS RD | END BRIDGE | OLD REDWOOD HWY | 8801A | 1003 | 2,218 | 40 | 88,720 | MiA | AC/AC | 1 | 94 | 80 | 88 | \$131,080 | 14,006 | MICROSURFACING |
| MARK WEST SPRGS RD | OLD REDWOOD HWY | URSULINE RD | 8801A | 1045 | 2,323 | 40 | 92,920 | MiA | AC/AC | 1 | 94 | 80 | 88 | \$137,285 | 14,006 | MICROSURFACING |

** - Treatment from Project Selection

Scenarios - Sections Selected for Treatment

Interest: 3.00%

Inflation: 5.00%

Printed: 11/2/2022

Scenario: 2022 PMP - Expected Annual Budget

Year: 2031

| Road Name | Begin Location | End Location | Street ID | Section ID | Length | Width | Area | FC | Surface Type | Area ID | Current PCI | Treatment | | Cost | Rating | Treatment | |
|--------------------|--|---|-----------|------------|--------|-------|---------|-----|--------------|---------|-------------|------------|------------------------|-----------|--------------------|----------------|--|
| | | | | | | | | | | | | PCI Before | PCI After | | | | |
| MARK WEST SPRGS RD | URSULINE RD | REIBLI RD | 8801A | 1089 | 6,917 | 40 | 276,680 | MiA | AC/AC | 1 | 94 | 80 | 88 | \$408,782 | 14,006 | MICROSURFACING | |
| RIVER RD | TRENTON HEALDSBURG RD | TRENTON RD | 8802B | 1977 | 3,907 | 32 | 125,024 | MaC | AC/AC | 1 | 93 | 77 | 85 | \$184,717 | 10,261 | MICROSURFACING | |
| RIVER RD | TRENTON RD | SLUSSER RD | 8802B | 2051 | 5,438 | 33 | 179,454 | MaC | AC/AC | 1 | 93 | 77 | 85 | \$265,135 | 10,281 | MICROSURFACING | |
| RIVER RD | SLUSSER RD | OLIVET RD | 8802B | 2154 | 1,637 | 33 | 54,021 | MaC | AC/AC | 1 | 93 | 77 | 85 | \$79,814 | 10,276 | MICROSURFACING | |
| RIVER RD | OLIVET RD | LAUGHLIN RD / WOOLSEY RD | 8802B | 2185 | 9,979 | 41 | 409,139 | MaC | AC/AC | 1 | 93 | 77 | 85 | \$604,485 | 10,276 | MICROSURFACING | |
| RIVER RD | LAUGHLIN RD / WOOLSEY RD | RR X-ING (NWP 5-58.7) | 8802B | 2374 | 4,541 | 40 | 181,640 | MaC | AC/AC | 1 | 93 | 77 | 85 | \$268,365 | 10,276 | MICROSURFACING | |
| RIVER RD | RR X-ING (NWP 5-58.7) | BEGIN BRIDGE | 8802B | 2460 | 4,530 | 41 | 185,730 | MaC | AC/AC | 1 | 80 | 64 | 74 | \$365,877 | 6,271 | MICROSURFACING | |
| DEVON CT | MAYFIELD DR | END | 88035 | 1000 | 264 | 30 | 7,920 | L | AC | 1 | 79 | 69 | 78 | \$13,652 | 6,782 | MICROSURFACING | |
| MAYFIELD DR | LAVELL RD | DEVON CT | 88036 | 1000 | 1,531 | 34 | 52,054 | L | AC | 1 | 79 | 69 | 78 | \$89,725 | 6,783 | MICROSURFACING | |
| WINDSOR RIVER RD | EASTSIDE DR | ENTER TOWN OF WINDSOR | 8903 | 1000 | 3,432 | 40 | 137,280 | MiC | AC/AC | 1 | 93 | 77 | 85 | \$202,825 | 10,277 | MICROSURFACING | |
| | | | | | | | | | | | | | Treatment Total | | \$6,111,700 | | |
| BOYES BLVD | BOYES BLVD | HWY 12 | 56105 | 1000 | 190 | 32 | 6,080 | L | AC | | 85 | 72 | 80 | \$7,486 | 9,617 | SLURRY SEAL | |
| CLEVELAND LN | WESTERN AVE | BODEGA AVE | 57009 | 1000 | 2,640 | 22 | 58,080 | L | AC | 2 | 89 | 79 | 87 | \$71,509 | 10,462 | SLURRY SEAL | |
| MIDDLE TWO ROCK RD | EUCALYPTUS AVE | BODEGA AVE | 57015 | 1301 | 7,709 | 20 | 154,180 | L | AC/PCC | | 89 | 80 | 87 | \$151,863 | 14,122 | SLURRY SEAL | |
| | | | | | | | | | | | | | Treatment Total | | \$230,857 | | |
| ROCKPILE RD | 90-DEGREE TURN / KELLY RD | CATTLE GUARD | 00003 | 1277 | 23,232 | 32 | 743,424 | L | AC | | 76 | 72 | 75 | \$6,027 | 409,746 | SEAL CRACKS | |
| STEWARTS PT SKG SP | ANNAPOLIS RD | BRIDGE 20C-142 CONCRETE SLAB | 0001B | 1675 | 2,875 | 24 | 69,000 | MaC | AC | 1 | 68 | 80 | 82 | \$384 | 615,468 | SEAL CRACKS | |
| ANNAPOLIS RD | SODA SPRINGS RD | ROAD TO DUMP | 0301 | 1757 | 5,702 | 29 | 165,358 | MaC | AC | 1 | 49 | 80 | 82 | \$921 | 615,468 | SEAL CRACKS | |
| ANNAPOLIS RD | ENTRANCE TO ROAD YARD | PM 22.16 / ENTRANCE TO PG&E | 0301 | 2045 | 9,029 | 30 | 270,870 | MaC | AC | 2 | 68 | 80 | 82 | \$1,509 | 615,468 | SEAL CRACKS | |
| ANNAPOLIS RD | PM 22.16 / ENTRANCE TO PG&E | STEWARTS PT SKAGGS SPGS RD | 0301 | 2216 | 8,712 | 30 | 261,360 | MaC | AC | 2 | 67 | 80 | 82 | \$1,456 | 615,468 | SEAL CRACKS | |
| PINE FLAT RD | BRIDGE (SAUSAL CREEK) | CATTLE GUARD | 09001 | 1064 | 10,138 | 23 | 233,174 | L | AC | 2 | 75 | 71 | 74 | \$1,955 | 400,178 | SEAL CRACKS | |
| GEYSERS RD | RED WINERY RD | CATTLE GUARD | 0901B | 1062 | 1,635 | 28 | 45,780 | MiC | AC | 2 | 49 | 80 | 82 | \$255 | 615,468 | SEAL CRACKS | |
| GEYSERS RD | STOP SIGN / SPLIT AT ABANDONED SECTION | LITTLE SULPHUR CREEK / BRIDGE - WEST ABUTMENT | 0901B | 1789 | 1,920 | 24 | 46,080 | MiC | AC | 2 | 45 | 80 | 82 | \$257 | 615,468 | SEAL CRACKS | |
| GEYSER RIDGE | END | HWY 128 | 09035 | 1000 | 567 | 39 | 22,113 | L | AC | | 77 | 73 | 75 | \$173 | 417,830 | SEAL CRACKS | |

** - Treatment from Project Selection

Scenarios - Sections Selected for Treatment

Interest: 3.00%

Inflation: 5.00%

Printed: 11/2/2022

Scenario: 2022 PMP - Expected Annual Budget

Year: 2031

| Road Name | Begin Location | End Location | Street ID | Section ID | Length | Width | Area | FC | Surface Type | Area ID | Treatment | | | Cost | Rating | Treatment |
|----------------------|--------------------------------|--------------------------------------|-----------|------------|--------|-------|---------|-----|--------------|---------|-------------|------------|-----------|---------|---------|-------------|
| | | | | | | | | | | | Current PCI | PCI Before | PCI After | | | |
| RENZ LANE | END | END | 09038 | 1000 | 900 | 33 | 29,700 | L | AC | | 77 | 73 | 75 | \$233 | 417,830 | SEAL CRACKS |
| WASHINGTON SCHOOL RD | ASTI RD | SUMMER CROSSING | 10001 | 1000 | 3,221 | 29 | 93,409 | MaC | AC | 2 | 67 | 80 | 82 | \$520 | 615,468 | SEAL CRACKS |
| SAN ANTONIO RD | MARIN COUNTY | SAN ANTONIO RD | 47009 | 2000 | 106 | 32 | 3,392 | L | AC | | 73 | 72 | 75 | \$27 | 554,630 | SEAL CRACKS |
| EIGHTH ST EAST | PERU RD | NAPA RD | 5502 | 1143 | 2,315 | 35 | 81,025 | MaC | AC | 1 | 46 | 80 | 82 | \$451 | 615,468 | SEAL CRACKS |
| EIGHTH ST EAST | MACARTHUR ST | E. NAPA ST | 5502 | 1256 | 2,640 | 24 | 63,360 | MiA | AC | 1 | 65 | 79 | 80 | \$388 | 856,404 | SEAL CRACKS |
| EAST WATMAUGH RD | HWY 12 | 5TH STREET E | 55021 | 1219 | 2,957 | 17 | 50,269 | MaC | AC | 2 | 49 | 80 | 82 | \$280 | 615,468 | SEAL CRACKS |
| NAPA RD | LEAVE CITY SONOMA | FIFTH ST EAST | 5503B | 1049 | 370 | 32 | 11,840 | OPA | AC/AC | 1 | 65 | 79 | 80 | \$72 | 856,404 | SEAL CRACKS |
| NAPA RD | FIFTH ST EAST | EIGHTH ST EAST | 5503B | 1056 | 3,485 | 32 | 111,520 | OPA | AC/AC | 1 | 65 | 79 | 80 | \$683 | 856,404 | SEAL CRACKS |
| RIVERSIDE DR | HWY 12 | PETALUMA AVE | 56015 | 1000 | 634 | 43 | 27,262 | MaC | AC | 2 | 50 | 80 | 82 | \$152 | 615,468 | SEAL CRACKS |
| ARNOLD DR | MADRONE RD | MARTIN ST | 5603 | 1640 | 2,270 | 36 | 81,720 | MaC | AC | 1 | 67 | 80 | 82 | \$455 | 615,468 | SEAL CRACKS |
| BAXTER AVE | END | BARRETT AVE | 56118 | 2000 | 317 | 12 | 3,804 | L | AC | 2 | 77 | 73 | 75 | \$30 | 416,622 | SEAL CRACKS |
| FRATES RD | PET. CITY LIMITS | ADOBE RD | 5701 | 1081 | 3,326 | 39 | 129,714 | MiA | AC/AC | 1 | 63 | 79 | 80 | \$794 | 856,404 | SEAL CRACKS |
| SKILLMAN LN | BODEGA AVE | LIBERTY RD | 57029 | 1000 | 1,267 | 22 | 27,874 | MaC | AC/AC | 2 | 70 | 68 | 71 | \$233 | 519,676 | SEAL CRACKS |
| BODEGA AVE | MIDDLE TWO ROCK RD | KING RD | 5706A | 1989 | 10,930 | 41 | 448,130 | MaC | AC/AC | 1 | 69 | 67 | 70 | \$3,782 | 509,137 | SEAL CRACKS |
| BODEGA AVE | KING RD | KUCK LN | 5706A | 2196 | 1,724 | 40 | 68,960 | MaC | AC/AC | 1 | 69 | 67 | 70 | \$582 | 509,137 | SEAL CRACKS |
| VALLEY FORD RD | GOSSAGE CREEK (BRIDGE 20C-114) | TWO ROCK ST | 5706B | 1653 | 4,165 | 40 | 166,600 | MaC | AC/AC | 1 | 66 | 80 | 82 | \$928 | 615,468 | SEAL CRACKS |
| CORONA RD | PETALUMA CITY LIMIT | ELY ROAD | 5708 | 1072 | 3,600 | 26 | 93,600 | MaC | AC | | 46 | 80 | 82 | \$521 | 615,468 | SEAL CRACKS |
| STONY POINT RD | PEPPER RD | WEST RAILROAD AVE | 5709 | 1150 | 8,923 | 40 | 356,920 | MaC | AC/AC | | 76 | 70 | 73 | \$2,911 | 511,101 | SEAL CRACKS |
| PETALUMA HILL RD | FORMSCHLAG LN | EAST RAILROAD AVE | 5710B | 1096 | 2,640 | 44 | 116,160 | MaC | AC/AC | 1 | 66 | 80 | 82 | \$647 | 615,468 | SEAL CRACKS |
| PETALUMA HILL RD | SNYDER LN | SR CITY LIMIT (NEAR WINTERHAVEN AVE) | 5710B | 1673 | 10,982 | 41 | 450,262 | MaC | AC/AC | 1 | 82 | 78 | 80 | \$2,908 | 628,492 | SEAL CRACKS |
| PEPPER RD | WALKER RD | MECHAM RD | 5801 | 1140 | 6,283 | 39 | 245,037 | MaC | AC | 1 | 66 | 80 | 82 | \$1,365 | 615,468 | SEAL CRACKS |
| PEPPER LN | END | PEPPER RD | 58025 | 1000 | 1,901 | 19 | 36,119 | L | AC | 1 | 76 | 71 | 74 | \$301 | 401,060 | SEAL CRACKS |
| EAST RAILROAD AVE | R.R. CROSSING | PETALUMA HILL RD | 58033A | 1220 | 4,171 | 32 | 133,472 | MaC | AC | 2 | 46 | 80 | 82 | \$743 | 615,468 | SEAL CRACKS |
| BLOOMFIELD RD | TILLER LN | LONE PINE RD | 5901 | 1562 | 1,478 | 28 | 41,384 | MaC | AC | 1 | 46 | 80 | 82 | \$230 | 615,468 | SEAL CRACKS |
| BLOOMFIELD RD | LONE PINE RD | BAKER LN | 5901 | 1590 | 1,690 | 28 | 47,320 | MaC | AC | 1 | 45 | 80 | 82 | \$264 | 615,468 | SEAL CRACKS |
| OYSTER CATCHER LP | OSPREY DR WEST | OSPREY DR EAST | 60079 | 1000 | 2,059 | 29 | 59,711 | L | AC | 1 | 77 | 73 | 75 | \$468 | 417,972 | SEAL CRACKS |
| BENNETT VALLEY RD | ENTERPRISE RD | BRIDGE 20C-219 / YULUPA CREEK | 6604 | 1820 | 5,808 | 20 | 116,160 | MaC | AC | | 68 | 80 | 82 | \$647 | 615,468 | SEAL CRACKS |

** - Treatment from Project Selection

Scenarios - Sections Selected for Treatment

Interest: 3.00%

Inflation: 5.00%

Printed: 11/2/2022

Scenario: 2022 PMP - Expected Annual Budget

Year: 2031

| Road Name | Begin Location | End Location | Street ID | Section ID | Length | Width | Area | FC | Surface Type | Area ID | Treatment | | | Cost | Rating | Treatment |
|------------------|----------------------------|-------------------------------------|-----------|------------|--------|-------|---------|-----|--------------|---------|-------------|------------|-----------|---------|---------|-------------|
| | | | | | | | | | | | Current PCI | PCI Before | PCI After | | | |
| MADRONE RD | ARNOLD DR | MARTY ST | 6605 | 1000 | 739 | 68 | 50,252 | MaC | AC | | 66 | 80 | 82 | \$280 | 615,468 | SEAL CRACKS |
| VENADO CT | END | ALTA MONTE DR | 67015 | 1000 | 475 | 26 | 12,350 | L | AC | 1 | 78 | 74 | 76 | \$93 | 425,953 | SEAL CRACKS |
| ROHNERT PARK EXP | STONY POINT RD | ROHNERT PARK CITY LIMIT | 6703 | 0937 | 3,221 | 38 | 122,398 | MiA | AC/AC | 1 | 79 | 75 | 77 | \$899 | 740,409 | SEAL CRACKS |
| ROBLAR RD | CANFIELD RD | ORCHARD STATION RD | 6802 | 1297 | 8,131 | 21 | 170,751 | MiC | AC | 2 | 51 | 80 | 82 | \$951 | 615,468 | SEAL CRACKS |
| ROBLAR RD | PETERSON RD | STONY PT RD | 6802 | 1502 | 7,814 | 27 | 210,978 | MiC | AC | 1 | 52 | 80 | 82 | \$1,175 | 615,468 | SEAL CRACKS |
| LLANO RD | TODD RD | ROSELAND CREEK / RCB | 6805 | 1196 | 3,062 | 31 | 94,922 | MaC | AC/AC | 1 | 47 | 80 | 82 | \$529 | 615,468 | SEAL CRACKS |
| WEST ROBLES AVE | EAST END | MOORLAND AVE | 68082 | 1000 | 581 | 18 | 10,458 | L | AC | 2 | 77 | 73 | 76 | \$82 | 418,940 | SEAL CRACKS |
| NEWTON ST | BUTTERFIELD LN | HAZELNUT LN | 68169 | 1000 | 422 | 28 | 11,816 | L | AC | | 77 | 73 | 76 | \$92 | 418,880 | SEAL CRACKS |
| BODEGA HWY | JOY RD | VALLEY FORD FREESTONE RD | 6904 | 1138 | 12,566 | 26 | 326,716 | MaC | AC/AC | 1 | 63 | 80 | 82 | \$1,820 | 615,468 | SEAL CRACKS |
| HUCKLEBERRY WAY | HIGHLAND TERRACE | RIO VISTA TERRACE | 70078 | 1000 | 211 | 11 | 2,321 | L | AC | 2 | 75 | 71 | 74 | \$19 | 400,343 | SEAL CRACKS |
| ELM AVE | WILLOW RD | END | 70122 | 2005 | 106 | 12 | 1,272 | L | AC | | 82 | 77 | 79 | \$8 | 451,632 | SEAL CRACKS |
| BARRANCA WAY | MIDDLE TERRACE | END | 70133 | 1000 | 195 | 8 | 1,560 | L | AC | 2 | 82 | 77 | 79 | \$11 | 449,115 | SEAL CRACKS |
| HELLER ST | RIVER BLVD | ALDER RD | 70135 | 1000 | 475 | 14 | 6,650 | L | AC | 2 | 77 | 73 | 76 | \$52 | 418,800 | SEAL CRACKS |
| BOHEMIAN HWY | BOHEMIAN HWY (WEST FORK) | HWY 116 | 70150 | 2998 | 106 | 27 | 2,862 | MaC | AC/AC | | 46 | 80 | 82 | \$16 | 615,468 | SEAL CRACKS |
| CALISTOGA RD | HARVILEE RD | PLUM RANCH RD | 7703 | 1177 | 4,752 | 28 | 133,056 | MiA | AC/AC | 2 | 43 | 79 | 80 | \$815 | 856,404 | SEAL CRACKS |
| SANTA ROSA AVE | HORN AVE | TODD RD | 7802 | 1028 | 4,171 | 50 | 208,550 | MiA | AC/AC | 2 | 79 | 74 | 77 | \$1,538 | 737,402 | SEAL CRACKS |
| SANTA ROSA AVE | TODD ROAD | EAST ROBLES AVE | 7802 | 1107 | 2,693 | 76 | 204,668 | MiA | AC/AC | 2 | 70 | 68 | 71 | \$1,713 | 721,018 | SEAL CRACKS |
| SANTA ROSA AVE | EAST ROBLES AVE | CITY OF SANTA ROSA | 7802 | 1158 | 2,693 | 76 | 204,668 | MiA | AC/AC | 2 | 71 | 69 | 72 | \$1,695 | 737,262 | SEAL CRACKS |
| OCCIDENTAL RD | MERCED AVE | SR CITY LIMITS | 7803 | 2058 | 2,693 | 36 | 96,948 | MaC | AC | 1 | 52 | 80 | 82 | \$540 | 615,468 | SEAL CRACKS |
| FULTON RD | 300 FT S/O QUAIL HOLLOW DR | QUAIL HOLLOW DR | 7804B | 1172 | 300 | 60 | 18,000 | MiA | AC | | 42 | 79 | 80 | \$110 | 856,404 | SEAL CRACKS |
| WILD ROSE DR | WEST COLLEGE AVE | CLOVER DR | 78140 | 1000 | 1,531 | 24 | 36,744 | L | AC | 2 | 76 | 72 | 75 | \$297 | 410,060 | SEAL CRACKS |
| IROQUOIS ST | LANCE DR | ENTR SRO LIMITS | 78310 | 1000 | 528 | 28 | 14,784 | L | AC | | 76 | 72 | 75 | \$120 | 410,054 | SEAL CRACKS |
| GRATON RD | ACREAGE LN | HARRISON GRADE RD | 7901 | 1060 | 1,003 | 28 | 28,084 | MaC | AC/AC | 3 | 49 | 80 | 82 | \$156 | 615,468 | SEAL CRACKS |
| GRATON RD | FACENDINI LN / TANUDA RD | GREEN HILL RD | 7901 | 1099 | 9,590 | 27 | 258,930 | MaC | AC/AC | 1 | 70 | 68 | 71 | \$2,167 | 519,344 | SEAL CRACKS |
| GRATON RD | PEAKS PIKE RD | SULLIVAN RD | 7901 | 1365 | 5,885 | 22 | 129,470 | MaC | AC/AC | 2 | 72 | 70 | 73 | \$1,059 | 533,302 | SEAL CRACKS |
| LAGUNA RD | GUERNEVILLE RD | END IMPROVED RD (250' N/O CUNEO CT) | 79045 | 1000 | 7,973 | 41 | 326,893 | MiC | AC | 1 | 67 | 80 | 82 | \$1,821 | 615,468 | SEAL CRACKS |
| VINE HILL RD | STATE HIGHWAY 116 | GREEN VALLEY RD | 7904A | 0971 | 1,584 | 25 | 39,600 | MaC | AC/AC | 2 | 72 | 70 | 73 | \$324 | 533,576 | SEAL CRACKS |

** - Treatment from Project Selection

Scenarios - Sections Selected for Treatment

Interest: 3.00%

Inflation: 5.00%

Printed: 11/2/2022

Scenario: 2022 PMP - Expected Annual Budget

Year: 2031

| Road Name | Begin Location | End Location | Street ID | Section ID | Length | Width | Area | FC | Surface Type | Area ID | Treatment | | | Cost | Rating | Treatment |
|------------------------|---|---|-----------|------------|--------|-------|---------|-----|--------------|---------|-------------|------------|-----------------|---------|---------|-------------|
| | | | | | | | | | | | Current PCI | PCI Before | PCI After | | | |
| VINE HILL RD | LEWIS RD | LAGUNA RD | 7904A | 1264 | 1,954 | 21 | 41,034 | MiC | AC/AC | 2 | 72 | 70 | 73 | \$336 | 533,576 | SEAL CRACKS |
| LAGUNA RD | VINE HILL RD | TRENTON RD | 7904B | 1219 | 1,280 | 19 | 24,320 | MiC | AC | 2 | 53 | 80 | 82 | \$135 | 615,468 | SEAL CRACKS |
| EASTSIDE RD | RIVERFRONT PARK ENT | WINDSOR RIVER RD | 7905A | 1263 | 9,768 | 24 | 234,432 | MaC | AC/AC | 3 | 64 | 80 | 82 | \$1,306 | 615,468 | SEAL CRACKS |
| TRENTON HLDSBG RD | RIVER RD | MARK WEST CREEK / BEGIN BRIDGE 20C0239 | 7905B | 0986 | 2,370 | 28 | 66,360 | MiC | AC | 3 | 68 | 80 | 82 | \$370 | 615,468 | SEAL CRACKS |
| COVEY RD | HWY 116 | TRENTON RD | 79063 | 1000 | 6,072 | 36 | 218,592 | MiC | AC | 2 | 49 | 80 | 82 | \$1,217 | 615,468 | SEAL CRACKS |
| WOOLSEY RD | OAKWILD DR | OLIVET RD | 79081 | 1000 | 1,690 | 19 | 32,110 | L | AC | 2 | 74 | 75 | 78 | \$228 | 578,944 | SEAL CRACKS |
| WOOLSEY RD | WOOD RD | RIVER RD | 79081 | 1199 | 2,957 | 20 | 59,140 | L | AC | 2 | 74 | 72 | 75 | \$472 | 411,394 | SEAL CRACKS |
| ELISA ANNE WAY | GRATON RD | END | 79103 | 1000 | 264 | 23 | 6,072 | L | AC | 1 | 78 | 74 | 76 | \$46 | 425,741 | SEAL CRACKS |
| HAVEN CT | ROSS RD | END | 79108 | 1000 | 475 | 33 | 15,675 | L | AC | | 76 | 72 | 75 | \$127 | 409,831 | SEAL CRACKS |
| BOWERS PL | BOWERS ST | END | 79109 | 1000 | 163 | 24 | 3,912 | L | AC | | 73 | 72 | 75 | \$31 | 547,953 | SEAL CRACKS |
| CANYON ONE RD | CANYON 2 RD | CANYON 1 RD | 80045 | 2000 | 1,531 | 10 | 15,310 | L | AC | 2 | 78 | 74 | 76 | \$116 | 425,460 | SEAL CRACKS |
| CANYON ONE RD | CANYON 2 RD | CANYON 1 RD | 80046 | 1000 | 1,478 | 12 | 17,736 | L | AC | 2 | 77 | 73 | 75 | \$139 | 417,045 | SEAL CRACKS |
| LOVERS LN | CHERRY ST | HWY 116 | 80107 | 1000 | 1,267 | 12 | 15,204 | L | AC | 2 | 76 | 72 | 75 | \$123 | 409,665 | SEAL CRACKS |
| ARMSTRONG WOODS RD | BEGIN UPHILL SECTION | END COUNTY MAINTENANCE | 80131 | 1304 | 10,613 | 13 | 137,969 | MaC | AC | 2 | 50 | 80 | 82 | \$768 | 615,468 | SEAL CRACKS |
| UNNAMED (RIO NIDO) | WILLOW RD | CANYON 3 RD | 80150 | 1000 | 53 | 20 | 1,060 | L | AC | | 84 | 79 | 81 | \$6 | 460,214 | SEAL CRACKS |
| HIDDEN VALLEY RD-W | END | HIDDEN VALLEY RD | 81003 | 1000 | 150 | 12 | 1,800 | L | AC | 2 | 77 | 73 | 75 | \$14 | 417,568 | SEAL CRACKS |
| AIRPORT BLVD | N LAUGHLIN RD | BRICKWAY BLVD | 8803A | 1034 | 2,066 | 63 | 130,158 | MaC | AC/AC | 1 | 65 | 80 | 82 | \$725 | 615,468 | SEAL CRACKS |
| FRANZ VALLEY RD | FRANZ VALLEY SCHOOL RD | FRANZ CREEK (SOUTH ABUTMENT) | 8808 | 1305 | 11,723 | 25 | 293,075 | MiC | AC | | 68 | 80 | 82 | \$1,632 | 615,468 | SEAL CRACKS |
| FRANZ VALLEY RD | FRANZ CREEK (NORTH ABUTMENT) | HWY 128 | 8808 | 1529 | 11,563 | 24 | 277,512 | MiC | AC | | 52 | 80 | 82 | \$1,546 | 615,468 | SEAL CRACKS |
| ALMAR PKWY | WESTWIND BLVD | BRICKWAY BLVD | 88219 | 1000 | 898 | 27 | 24,246 | L | AC | | 75 | 71 | 74 | \$203 | 400,343 | SEAL CRACKS |
| VINTAGE GLEN CT | OLD REDWOOD HWY | END | 88226 | 1000 | 317 | 28 | 8,876 | L | AC | | 77 | 73 | 76 | \$69 | 418,940 | SEAL CRACKS |
| ALEXANDER DAVID CT | MARK WEST SPRINGS RD | END | 88229 | 1000 | 330 | 32 | 10,560 | L | AC | | 90 | 88 | 89 | \$31 | 698,100 | SEAL CRACKS |
| WOHLER RD | RUSSIAN RIVER / WOHLER BRIDGE (EAST ABUTMENT) | RUSSIAN RIVER / WOHLER BRIDGE (WEST ABUTMENT) | 8901 | 1152 | 686 | 15 | 10,290 | MiC | AC/PCC | | 82 | 77 | 79 | \$70 | 580,489 | SEAL CRACKS |
| KINLEY DR | WESTSIDE RD | WEST GRANT ST | 99046 | 1097 | 3,590 | 25 | 89,750 | MaC | AC | 1 | 45 | 80 | 82 | \$500 | 615,468 | SEAL CRACKS |
| Treatment Total | | | | | | | | | | | | | \$62,144 | | | |

** - Treatment from Project Selection

Scenarios - Sections Selected for Treatment

Interest: 3.00%

Inflation: 5.00%

Printed: 11/2/2022

Scenario: 2022 PMP - Expected Annual Budget

Year 2031 Area Total 16,515,948

Year 2031 Total \$30,109,436

Year: 2032

| Road Name | Begin Location | End Location | Street ID | Section ID | Length | Width | Area | FC | Surface Type | Area ID | Treatment | | | Cost | Rating | Treatment |
|---------------------|-----------------------------|---------------------------|-----------|------------|--------|-------|---------|-----|--------------|---------|-------------|------------|------------------------|---------------------|--------|------------------------------------|
| | | | | | | | | | | | Current PCI | PCI Before | PCI After | | | |
| OLD GRAVENSTEIN HWY | HWY 116 | END | 6804A | 2000 | 370 | 15 | 5,550 | L | AC/PCC | | 20 | 0 | 100 | \$64,096 | 4,549 | 1.5" HMA OVERLAY W/15% SLAB REPAIR |
| | | | | | | | | | | | | | Treatment Total | \$64,096 | | |
| ROCKPILE RD | LOCKED GATE | 90-DEGREE TURN / KELLY RD | 00003 | 1272 | 264 | 32 | 8,448 | L | AC | | 9 | 0 | 100 | \$91,739 | 4,544 | FDR WITH 2" HMA OVERLAY |
| WASSON LN | END | STATE HIGHWAY 128 | 09003 | 1000 | 950 | 18 | 17,100 | L | AC | 3 | 47 | 23 | 100 | \$185,694 | 4,544 | FDR WITH 2" HMA OVERLAY |
| INDEPENDENCE LN | FREDSON RD | FREDSON RD | 09005 | 1000 | 2,112 | 11 | 23,232 | L | AC | 3 | 40 | 12 | 100 | \$252,283 | 4,544 | FDR WITH 2" HMA OVERLAY |
| HAMILTON LN | GEYSERVILLE AVE | END | 09006 | 1000 | 422 | 23 | 9,706 | L | AC | 2 | 37 | 8 | 100 | \$105,400 | 4,544 | FDR WITH 2" HMA OVERLAY |
| RAM HILL RD | VINEYARD RD | END | 09024 | 1000 | 422 | 13 | 5,486 | L | AC | 1 | 15 | 0 | 100 | \$59,574 | 4,544 | FDR WITH 2" HMA OVERLAY |
| SHAINSKY RD | HWY 12 | SHAINSKY RD | 55020 | 2000 | 317 | 13 | 4,121 | L | AC | 2 | 21 | 0 | 100 | \$44,751 | 4,544 | FDR WITH 2" HMA OVERLAY |
| FORT ROSS RD | NEISTRATH RD | BLACK MNTN CAMP | 8102C | 1548 | 6,758 | 19 | 128,402 | MiC | AC | 2 | 30 | 0 | 100 | \$1,394,356 | 5,400 | FDR WITH 2" HMA OVERLAY |
| FORT ROSS RD | PM MARKER | PM MARKER | 8102C | 1719 | 5,280 | 21 | 110,880 | MiC | AC | 2 | 4 | 0 | 100 | \$1,204,079 | 5,400 | FDR WITH 2" HMA OVERLAY |
| FORT ROSS RD | PM MARKER | PM MARKER | 8102C | 1819 | 5,016 | 22 | 110,352 | MiC | AC | 2 | 0 | 0 | 100 | \$1,198,345 | 5,400 | FDR WITH 2" HMA OVERLAY |
| FORT ROSS RD | PM MARKER | PM MARKER | 8102C | 1914 | 5,491 | 23 | 126,293 | MiC | AC | 2 | 11 | 0 | 100 | \$1,371,453 | 5,400 | FDR WITH 2" HMA OVERLAY |
| FORT ROSS RD | BEGIN CHIP SEAL | CAZADERO HWY | 8102C | 2035 | 10,560 | 22 | 232,320 | MaC | AC | 2 | 22 | 0 | 100 | \$2,522,832 | 5,400 | FDR WITH 2" HMA OVERLAY |
| FORT ROSS RD | HWY 1 | SEAVIEW RD | 8201 | 1015 | 13,147 | 16 | 174,924 | MiC | AC | 2 | 3 | 0 | 100 | \$1,899,552 | 5,400 | FDR WITH 2" HMA OVERLAY |
| WOHLER RD | END BRIDGE (NORTH ABUTMENT) | EASTSIDE RD / WOHLER RD | 8901 | 1014 | 2,851 | 27 | 76,977 | MiC | AC | 2 | 16 | 0 | 100 | \$835,916 | 5,400 | FDR WITH 2" HMA OVERLAY |
| WOHLER RD | EASTSIDE RD / WOHLER RD | WOHLER BRIDGE | 8901 | 1068 | 4,435 | 25 | 110,875 | MiC | AC | 2 | 34 | 0 | 100 | \$1,204,025 | 5,400 | FDR WITH 2" HMA OVERLAY |
| NORTH FITCH MTN RD | REDWOOD DR [2] | HLDSBG CITY LIMIT | 99022B | 1284 | 4,130 | 23 | 94,990 | MaC | AC | 2 | 17 | 0 | 100 | \$1,031,525 | 5,400 | FDR WITH 2" HMA OVERLAY |
| | | | | | | | | | | | | | Treatment Total | \$13,401,524 | | |
| WEST SIERRA AVE | STONY POINT RD | GROVE ST | 6801 | 1000 | 2,957 | 25 | 73,925 | MaC | AC | 2 | 77 | 49 | 100 | \$484,213 | 8,703 | 2" HMA OVERLAY |
| WEST SIERRA AVE | GROVE ST | COTATI CITY LIMITS | 6801 | 1056 | 3,590 | 24 | 86,160 | MaC | AC | 1 | 77 | 49 | 100 | \$564,353 | 8,703 | 2" HMA OVERLAY |
| HIGH SCHOOL RD | SEBASTOPOL CITY LIMIT | OCCIDENTAL RD | 79002 | 1013 | 6,811 | 40 | 272,440 | MaC | AC | 1 | 77 | 49 | 100 | \$1,784,496 | 8,695 | 2" HMA OVERLAY |

** - Treatment from Project Selection

Scenarios - Sections Selected for Treatment

Interest: 3.00%

Inflation: 5.00%

Printed: 11/2/2022

Scenario: 2022 PMP - Expected Annual Budget

Year: 2032

| Road Name | Begin Location | End Location | Street ID | Section ID | Length | Width | Area | FC | Surface Type | Area ID | Treatment | | | Cost | Rating | Treatment | |
|------------------------|---------------------------------|--------------------------------------|-----------|------------|--------|-------|---------|-----|--------------|---------|-------------|------------|--------------------|-------------|--------|---------------------|--|
| | | | | | | | | | | | Current PCI | PCI Before | PCI After | | | | |
| WESTSIDE RD | END BRIDGE 20C-070 OVERCROSSING | END IMPROVED ROAD | 8001 | 2006 | 2,746 | 40 | 109,840 | MaC | AC | 1 | 77 | 49 | 100 | \$719,458 | 8,702 | 2" HMA OVERLAY | |
| ARMSTRONG WOODS RD | SWEETWATER SPRINGS RD | PARK ENTRANCE BOOTH | 80131 | 1185 | 2,218 | 29 | 64,322 | MaC | AC | 1 | 76 | 48 | 100 | \$421,312 | 8,778 | 2" HMA OVERLAY | |
| CHALK HILL RD | SPURGEON RD | BROOKS CREEK (BRIDGE 20C0330) | 8806 | 1373 | 6,811 | 21 | 143,031 | MiC | AC | 3 | 75 | 46 | 100 | \$936,861 | 8,850 | 2" HMA OVERLAY | |
| Treatment Total | | | | | | | | | | | | | \$4,910,692 | | | | |
| STEWARTS PT SKG SP | PM MARKER (39.00) | PM MARKER (40.00) | 0001C | 3900 | 5,280 | 33 | 174,240 | MaC | AC/AC | 1 | 70 | 63 | 100 | \$750,843 | 10,580 | 1.5" RHMA-G OVERLAY | |
| CANYON RD | WALLING RD | END OF PROJECT | 0003 | 1088 | 4,365 | 31 | 135,315 | MaC | AC/AC | 1 | 79 | 64 | 100 | \$583,105 | 10,194 | 1.5" RHMA-G OVERLAY | |
| WEST RAILROAD AVE | HWY 101 | POPLAR AVE | 58033B | 1039 | 2,059 | 30 | 61,770 | MiC | AC/AC | 1 | 77 | 64 | 100 | \$314,095 | 8,859 | 1.5" RHMA-G OVERLAY | |
| BLOOMFIELD RD | PLEASANT HILL RD | TILLER LN | 5901 | 1504 | 3,062 | 21 | 64,302 | MaC | AC/AC | 2 | 79 | 64 | 100 | \$326,970 | 8,799 | 1.5" RHMA-G OVERLAY | |
| BENNETT VALLEY RD | PM 16.04 | OLD BENNETT RIDGE RD | 6604 | 1604 | 6,864 | 24 | 164,736 | MaC | AC/AC | | 72 | 64 | 100 | \$709,888 | 10,411 | 1.5" RHMA-G OVERLAY | |
| ROBLAR RD | VALLEY FORD RD | CANFIELD RD | 6802 | 1000 | 15,682 | 22 | 345,004 | MiC | AC/AC | 1 | 80 | 64 | 100 | \$1,754,314 | 8,839 | 1.5" RHMA-G OVERLAY | |
| MOUNTAIN VIEW AVE | SANTA ROSA AVE | HUNTER LN | 68076 | 2000 | 5,280 | 20 | 105,600 | MaC | AC/AC | 2 | 79 | 64 | 100 | \$536,966 | 8,821 | 1.5" RHMA-G OVERLAY | |
| GRATON RD | GREEN HILL RD | PEAKS PIKE RD | 7901 | 1281 | 4,435 | 26 | 115,310 | MaC | AC/AC | 2 | 79 | 64 | 100 | \$586,341 | 8,836 | 1.5" RHMA-G OVERLAY | |
| RIVER RD | KORBEL SHIPPING ENTRANCE | ODD FELLOWS PARK RD | 8802B | 1254 | 3,379 | 41 | 138,539 | MaC | AC/AC | 1 | 71 | 64 | 100 | \$596,998 | 10,326 | 1.5" RHMA-G OVERLAY | |
| ALEXANDER VALLEY RD | HEALDSBURG AVE | LYTTON STATION RD | 9902 | 1007 | 6,442 | 26 | 167,492 | MaC | AC/AC | 2 | 80 | 64 | 100 | \$721,764 | 10,307 | 1.5" RHMA-G OVERLAY | |
| Treatment Total | | | | | | | | | | | | | \$6,881,285 | | | | |
| MERRILL ST | HWY 128 | RAILROAD AVE | 09013 | 1000 | 686 | 22 | 15,092 | L | AC | 2 | 82 | 70 | 79 | \$27,315 | 6,501 | MICROSURFACING | |
| RENZ PLACE | RENZ LANE | STATE HWY 128 | 09039 | 1000 | 158 | 33 | 5,214 | L | AC | | 83 | 69 | 78 | \$9,437 | 6,460 | MICROSURFACING | |
| RIVER RD | CROCKER RD | BRIDGE | 10010 | 2000 | 3,749 | 24 | 89,976 | MiC | AC/AC | 2 | 93 | 76 | 84 | \$139,582 | 9,941 | MICROSURFACING | |
| CROCKER RD | RIVER RD | RUSSIAN RIVER BEGIN BRIDGE (20C0002) | 1001A | 3424 | 3,104 | 24 | 74,496 | MaC | AC/AC | 2 | 93 | 76 | 84 | \$115,568 | 9,941 | MICROSURFACING | |
| WAGNER RD | WAGNER RD | END | 45005 | 1012 | 739 | 10 | 7,390 | L | AC | 3 | 84 | 70 | 79 | \$13,375 | 6,488 | MICROSURFACING | |
| EIGHTH ST EAST | MACARTHUR ST | E. NAPA ST | 5502 | 1256 | 2,640 | 24 | 63,360 | MiA | AC | 1 | 65 | 79 | 87 | \$98,292 | 13,574 | MICROSURFACING | |
| NAPA RD | LEAVE CITY SONOMA | FIFTH ST EAST | 5503B | 1049 | 370 | 32 | 11,840 | OPA | AC/AC | 1 | 65 | 79 | 87 | \$18,368 | 13,574 | MICROSURFACING | |
| NAPA RD | FIFTH ST EAST | EIGHTH ST EAST | 5503B | 1056 | 3,485 | 32 | 111,520 | OPA | AC/AC | 1 | 65 | 79 | 87 | \$173,004 | 13,574 | MICROSURFACING | |
| FIFTH ST EAST | NAPA RD | ENTER CITY LIMIT | 5505 | 1071 | 710 | 25 | 17,750 | MaC | AC | 3 | 84 | 64 | 74 | \$36,715 | 5,006 | MICROSURFACING | |

** - Treatment from Project Selection

Scenarios - Sections Selected for Treatment

Interest: 3.00%

Inflation: 5.00%

Printed: 11/2/2022

Scenario: 2022 PMP - Expected Annual Budget

Year: 2032

| Road Name | Begin Location | End Location | Street ID | Section ID | Length | Width | Area | FC | Surface Type | Area ID | Treatment | | | Cost | Rating | Treatment | | |
|--------------------|----------------------------|-------------------------------------|-----------|------------|--------|-------|---------|-----|--------------|---------|-------------|-----------------|-----------|-------------|--------|----------------|--|--|
| | | | | | | | | | | | Current PCI | PCI Before | PCI After | | | | | |
| VERANO AVE | ARNOLD DR | SONOMA CREEK BRIDGE 20C-008 | 56017 | 1019 | 2,904 | 36 | 104,544 | MaC | AC/AC | 2 | 95 | 78 | 86 | \$162,182 | 9,676 | MICROSURFACING | | |
| FRATES RD | PET. CITY LIMITS | ADOBE RD | 5701 | 1081 | 3,326 | 39 | 129,714 | MiA | AC/AC | 1 | 63 | 79 | 87 | \$201,229 | 13,574 | MICROSURFACING | | |
| WESTERN AVE | SPRING HILL RD | PM 17.51 - Begin Project No. C03408 | 5705A | 1717 | 1,795 | 38 | 68,218 | MiC | AC/AC | 3 | 95 | 78 | 86 | \$105,828 | 9,676 | MICROSURFACING | | |
| BODEGA AVE | VALLEY FORD RD | PEPPER RD | 5706A | 1820 | 2,798 | 40 | 111,920 | MaC | AC/AC | 1 | 79 | 64 | 74 | \$231,500 | 6,633 | MICROSURFACING | | |
| WEST RAILROAD AVE | STONY PT RD | HWY 101 | 58033B | 1000 | 2,059 | 33 | 67,947 | MiC | AC/AC | 1 | 93 | 76 | 84 | \$105,408 | 9,929 | MICROSURFACING | | |
| BLOOMFIELD RD | CANFIELD RD | KENNEDY RD | 5901 | 1412 | 4,858 | 22 | 106,876 | MiC | AC/AC | 2 | 93 | 76 | 84 | \$165,800 | 9,927 | MICROSURFACING | | |
| SONOMA MTN RD | BENNETT VALLEY RD | LA PAZ LN | 66060 | 2000 | 5,808 | 25 | 145,200 | L | AC | 2 | 83 | 68 | 78 | \$262,795 | 6,458 | MICROSURFACING | | |
| STONY POINT RD | BEGIN PCC BRIDGE | LOWELL AVE | 6803 | 2006 | 2,482 | 53 | 131,546 | MaC | AC/AC | | 93 | 76 | 84 | \$204,071 | 9,918 | MICROSURFACING | | |
| MOORLAND AVE | TODD RD | WEST ROBLES AVE | 68085 | 1000 | 2,692 | 40 | 107,680 | MaC | AC/AC | 2 | 91 | 80 | 87 | \$167,047 | 12,379 | MICROSURFACING | | |
| GOLD DUST WAY | ANTEEO WAY | DEAD END | 68162A | 1000 | 422 | 20 | 8,440 | L | AC | | 84 | 70 | 79 | \$15,275 | 6,499 | MICROSURFACING | | |
| BUTTERFIELD LN | APRICOT LN | NEWMARK DR | 68167 | 1000 | 370 | 33 | 12,210 | L | AC | | 83 | 69 | 78 | \$22,099 | 6,461 | MICROSURFACING | | |
| BEECH AVE | STATE HWY 116 | END | 70096 | 1000 | 935 | 24 | 22,440 | L | AC | 2 | 84 | 69 | 78 | \$40,614 | 6,461 | MICROSURFACING | | |
| BIRCH LN | ALDER RD | WILLOW RD | 70120 | 1000 | 264 | 20 | 5,280 | L | AC | | 84 | 69 | 78 | \$9,556 | 6,461 | MICROSURFACING | | |
| CALISTOGA RD | HARVILEE RD | PLUM RANCH RD | 7703 | 1177 | 4,752 | 28 | 133,056 | MiA | AC/AC | 2 | 43 | 79 | 87 | \$206,414 | 13,574 | MICROSURFACING | | |
| FULTON RD | 300 FT S/O QUAIL HOLLOW DR | QUAIL HOLLOW DR | 7804B | 1172 | 300 | 60 | 18,000 | MiA | AC | | 42 | 79 | 87 | \$27,924 | 13,574 | MICROSURFACING | | |
| OLD REDWOOD HWY | WINDSOR CITY LIMIT | EASTSIDE RD | 7812 | 1883 | 2,376 | 34 | 80,784 | MaC | AC/PCC | 1 | 64 | 56 | 68 | \$97,473 | 10,797 | MICROSURFACING | | |
| PIEZZI RD | OCCIDENTAL RD | COUNTRY CLUB DR | 79003 | 1000 | 3,115 | 28 | 87,220 | L | AC | 1 | 83 | 69 | 78 | \$157,858 | 6,460 | MICROSURFACING | | |
| GRATON RD | BOHEMIAN HWY | MAIN ST | 7901 | 1000 | 264 | 24 | 6,336 | MaC | AC/AC | 1 | 59 | 78 | 86 | \$9,829 | 9,500 | MICROSURFACING | | |
| GRATON RD | BRUSH ST | OAK GROVE AVE | 7901 | 1556 | 898 | 38 | 34,124 | MaC | AC/AC | 2 | 79 | 64 | 74 | \$70,583 | 6,644 | MICROSURFACING | | |
| VINE HILL RD | GUERNEVILLE RD | VINE HILL SCHOOL RD | 7904A | 1029 | 7,075 | 20 | 141,500 | MiC | AC/AC | 2 | 79 | 64 | 74 | \$292,684 | 6,630 | MICROSURFACING | | |
| WESTSIDE RD | RIVER RD | WESTSIDE RD | 80146 | 3000 | 106 | 32 | 3,392 | L | AC | | 83 | 69 | 78 | \$6,139 | 6,461 | MICROSURFACING | | |
| ETON CT | MAYFIELD DR | PM 10.12 | 88034 | 1000 | 634 | 33 | 20,922 | L | AC | 1 | 81 | 69 | 78 | \$37,866 | 6,462 | MICROSURFACING | | |
| AIRPORT BLVD | END OVERPASS | FULTON RD | 8803A | 1170 | 1,426 | 37 | 52,762 | MaC | AC | 1 | 82 | 58 | 69 | \$109,135 | 4,602 | MICROSURFACING | | |
| MONTEBELLO DRIVE | CARRIAGE LN | END(GATE) | 88109 | 1000 | 211 | 32 | 6,752 | L | AC | | 83 | 69 | 78 | \$12,220 | 6,461 | MICROSURFACING | | |
| ESPOSTI MEADOWS WY | LAVELL ROAD | END | 88119 | 78225 | 422 | 30 | 12,660 | L | AC | | 84 | 70 | 79 | \$22,913 | 6,541 | MICROSURFACING | | |
| SOUTH FITCH MTN RD | LV HLDSBG LIMITS | NORTH FITCH MTN RD | 99022A | 1100 | 6,494 | 20 | 129,880 | MaC | AC/AC | | 93 | 76 | 84 | \$201,487 | 9,952 | MICROSURFACING | | |
| HEALDSBURG AVE | HEALDSBURG CITY LIMIT | ALEXANDER VALLEY RD | 9904B | 1442 | 1,003 | 40 | 40,120 | MiC | AC/AC | 1 | 93 | 76 | 84 | \$62,239 | 9,941 | MICROSURFACING | | |
| | | | | | | | | | | | | Treatment Total | | \$3,639,823 | | | | |

** - Treatment from Project Selection

Scenarios - Sections Selected for Treatment

Interest: 3.00%

Inflation: 5.00%

Printed: 11/2/2022

Scenario: 2022 PMP - Expected Annual Budget

Year: 2032

| Road Name | Begin Location | End Location | Street ID | Section ID | Length | Width | Area | FC | Surface Type | Area ID | Treatment | | | Cost | Rating | Treatment |
|------------------------|--------------------------------|----------------------|-----------|------------|--------|-------|---------|-----|--------------|---------|-------------|------------|--------------------|-----------|-----------|----------------|
| | | | | | | | | | | | Current PCI | PCI Before | PCI After | | | |
| DECHENE AVE | END | NORTH SIDE AVE | 56104 | 1000 | 1,848 | 37 | 68,376 | L | AC/AC | 2 | 85 | 68 | 77 | \$135,539 | 5,310 | CHIP SEAL W/BR |
| LIBERTY RD | CENTER RD | PEPPER RD | 58016 | 1153 | 2,165 | 28 | 60,620 | L | AC | 2 | 81 | 68 | 78 | \$120,164 | 5,920 | CHIP SEAL W/BR |
| LAUGHLIN RD | SLUSSER RD | LAUGHLIN RD | 89042 | 2000 | 264 | 32 | 8,448 | L | AC | | 84 | 70 | 79 | \$16,746 | 5,931 | CHIP SEAL W/BR |
| WEST SODA ROCK LN | ROAD WIDENS / OLD BARN RD | ALEXANDER VALLEY RD | 99039 | 1174 | 8,184 | 29 | 237,336 | L | AC/AC | | 83 | 66 | 75 | \$470,460 | 5,219 | CHIP SEAL W/BR |
| Treatment Total | | | | | | | | | | | | | \$742,909 | | | |
| ROCKPILE RD | BEGIN BRIDGE OVER LAKE | END BRIDGE OVER LAKE | 00003 | 2287 | 1,795 | 34 | 61,030 | L | AC/PCC | | 95 | 79 | 87 | \$63,118 | 11,452 | SLURRY SEAL |
| LYNCH RD | ADOBE RD | CATTLE GUARD #2 | 57036 | 2000 | 5,227 | 19 | 99,313 | L | AC/AC | 1 | 87 | 74 | 82 | \$128,389 | 9,751 | SLURRY SEAL |
| SONOMA MTN RD | PRESSLEY RD | SONOMA RIDGE | 66060 | 2219 | 5,069 | 19 | 96,311 | L | AC/AC | 1 | 87 | 74 | 82 | \$124,508 | 9,751 | SLURRY SEAL |
| PRESSLEY RD | ROBERTS RD | PARK ENTRANCE | 67001A | 1136 | 3,115 | 22 | 68,530 | L | AC/AC | 1 | 88 | 75 | 83 | \$88,594 | 9,749 | SLURRY SEAL |
| BURNSIDE RD | GOLD RIDGE RD | WATERTROUGH RD | 69012 | 1202 | 3,168 | 20 | 63,360 | L | AC/AC | 2 | 89 | 79 | 87 | \$81,910 | 12,114 | SLURRY SEAL |
| CAZADERO HWY | OLD DUNCANS GRADE | AUSTIN CREEK RD | 71009 | 1037 | 16,368 | 24 | 392,832 | L | AC/AC | 2 | 85 | 72 | 81 | \$507,843 | 9,765 | SLURRY SEAL |
| IRWIN LN | HWY 12 | OCCIDENTAL RD | 78024 | 1000 | 4,224 | 23 | 97,152 | L | AC/PCC | 2 | 89 | 79 | 87 | \$100,476 | 15,084 | SLURRY SEAL |
| RIO NIDO RD | ARMSTRONG WOODS RD | CANYON SEVEN RD | 80063 | 1000 | 4,488 | 17 | 82,896 | L | AC/AC | 2 | 88 | 75 | 83 | \$107,166 | 9,750 | SLURRY SEAL |
| RAMSGATE CT | END | OLD REDWOOD HWY | 88038 | 1000 | 600 | 34 | 20,400 | L | AC/AC | 1 | 88 | 75 | 84 | \$26,373 | 9,736 | SLURRY SEAL |
| Treatment Total | | | | | | | | | | | | | \$1,228,377 | | | |
| DUTCHER CREEK RD | DRY CREEK RD | PONCETTA RD | 0002 | 1000 | 18,850 | 32 | 603,200 | MiC | AC | 1 | 70 | 80 | 82 | \$3,528 | 586,160 | SEAL CRACKS |
| ANNAPOLIS RD | MILE MARKER 15.00 | HORICON SCHOOL | 0301 | 1500 | 6,380 | 24 | 153,120 | MaC | AC | 1 | 55 | 80 | 82 | \$895 | 586,160 | SEAL CRACKS |
| ANNAPOLIS RD | HORICON SCHOOL | SODA SPRINGS RD | 0301 | 1636 | 6,802 | 25 | 170,050 | MaC | AC | 1 | 53 | 80 | 82 | \$994 | 586,160 | SEAL CRACKS |
| CORLESS LN | SUTTER RD | PM 10.03 | 20004 | 1000 | 175 | 12 | 2,100 | L | AC | 3 | 30 | 83 | 85 | \$10 | 439,979 | SEAL CRACKS |
| LAKEVILLE RD | OLD LAKEVILLE RD 2 (SOUTH END) | CANNON LN | 3601 | 1499 | 3,643 | 32 | 116,576 | MiA | AC/AC | 1 | 82 | 79 | 81 | \$732 | 1,017,290 | SEAL CRACKS |
| D ST | 2.02 MI N/O SN ANTONIO RD | PET. CITY LIMITS | 4701 | 1224 | 4,171 | 41 | 171,011 | MaC | AC/AC | 1 | 49 | 80 | 82 | \$1,000 | 586,160 | SEAL CRACKS |
| RAMAL RD | HIGHWAY 12 | DALE AVE | 5501 | 1000 | 2,482 | 22 | 54,604 | MiC | AC | 3 | 53 | 80 | 82 | \$319 | 586,160 | SEAL CRACKS |
| EIGHTH ST EAST | NAPA RD | DENMARK ST | 5502 | 1187 | 2,337 | 24 | 56,088 | MaC | AC | 1 | 58 | 80 | 82 | \$328 | 586,160 | SEAL CRACKS |
| NAPA RD | WELZEL LN | STATE HWY 12/121 | 5503B | 1232 | 10,402 | 40 | 416,080 | MaC | AC/AC | 1 | 81 | 79 | 81 | \$2,560 | 851,581 | SEAL CRACKS |
| FIFTH ST WEST | LEVERONI RD | SONOMA CITY LIMIT | 56005 | 1000 | 1,531 | 28 | 42,868 | MiA | AC/AC | 1 | 82 | 76 | 79 | \$307 | 770,490 | SEAL CRACKS |

** - Treatment from Project Selection

Scenarios - Sections Selected for Treatment

Interest: 3.00%

Inflation: 5.00%

Printed: 11/2/2022

Scenario: 2022 PMP - Expected Annual Budget

Year: 2032

| Road Name | Begin Location | End Location | Street ID | Section ID | Length | Width | Area | FC | Surface Type | Area ID | Current PCI | Treatment | | Cost | Rating | Treatment |
|--------------------|-------------------------|--|-----------|------------|--------|-------|---------|-----|--------------|---------|-------------|------------|-----------|---------|---------|-------------|
| | | | | | | | | | | | | PCI Before | PCI After | | | |
| ARNOLD DR | SPERRING RD | BEGIN CARRIGER CRK BRIDGE | 5603 | 1184 | 3,119 | 40 | 124,760 | MiA | AC/AC | 1 | 84 | 78 | 80 | \$805 | 872,562 | SEAL CRACKS |
| ARNOLD DR | END CARRIGER CRK BRIDGE | PETALUMA AVE | 5603 | 1245 | 2,006 | 40 | 80,240 | MiA | AC/AC | 1 | 81 | 75 | 77 | \$616 | 713,278 | SEAL CRACKS |
| ARNOLD DR | PETALUMA AVE | CRAIG AVE | 5603 | 1283 | 5,333 | 40 | 213,320 | MiA | AC/AC | | 82 | 76 | 79 | \$1,527 | 770,490 | SEAL CRACKS |
| ARNOLD DR | CRAIG AVE | BOYES BLVD | 5603 | 1384 | 2,218 | 40 | 88,720 | MiA | AC/AC | | 66 | 79 | 80 | \$570 | 815,623 | SEAL CRACKS |
| ARNOLD DR | HILL RD | BRIDGE AT SONOMA CREEK (WEST ABUTMENT) | 5603 | 1802 | 1,400 | 28 | 39,200 | MaC | AC/AC | | 50 | 80 | 82 | \$229 | 586,160 | SEAL CRACKS |
| ARNOLD DR | END BRIDGE | GIBSON ST | 5603 | 1839 | 2,323 | 26 | 60,398 | MaC | AC/AC | | 83 | 80 | 81 | \$360 | 729,348 | SEAL CRACKS |
| ARNOLD DR | GIBSON ST | HWY 12 | 5603 | 1883 | 2,482 | 41 | 101,762 | MaC | AC/AC | 1 | 83 | 80 | 81 | \$607 | 729,348 | SEAL CRACKS |
| SKILLMAN LN | LIBERTY RD | THOMPSON LN | 57029 | 1024 | 5,333 | 26 | 138,658 | MaC | AC/AC | 1 | 54 | 80 | 82 | \$811 | 586,160 | SEAL CRACKS |
| VALLEY FORD RD | CARROLL RD | 4066' E/O CARROLL RD | 5706B | 1099 | 4,066 | 27 | 109,782 | MaC | AC/AC | 1 | 54 | 80 | 82 | \$642 | 586,160 | SEAL CRACKS |
| EAST WASHINGTON ST | PET CITY LIMITS | ADOBE RD | 5707 | 1078 | 1,214 | 44 | 53,416 | MaC | AC/AC | 1 | 49 | 80 | 82 | \$312 | 586,160 | SEAL CRACKS |
| CORONA RD | ELY ROAD | HARDIN LN / ADOBE RD | 5708 | 1142 | 5,333 | 26 | 138,658 | MiC | AC | 1 | 54 | 80 | 82 | \$811 | 586,160 | SEAL CRACKS |
| STONY POINT RD | WEST RAILROAD AVE | MECHAM RD | 5709 | 1319 | 7,762 | 40 | 310,480 | MaC | AC/AC | | 83 | 80 | 81 | \$1,852 | 729,524 | SEAL CRACKS |
| OLD REDWOOD HWY N | PETALUMA CITY LIMIT | DENMAN RD | 5712B | 1320 | 1,795 | 32 | 57,440 | MaC | AC/AC | 1 | 82 | 79 | 81 | \$362 | 717,590 | SEAL CRACKS |
| OLD REDWOOD HWY N | DENMAN RD | MAIN ST PENNGROVE | 5712B | 1353 | 3,150 | 40 | 126,000 | MaC | AC/AC | 1 | 82 | 79 | 81 | \$793 | 717,160 | SEAL CRACKS |
| MECHAM RD | PEPPER RD | HAMMEL RD | 5802 | 1000 | 3,644 | 40 | 145,760 | MaC | AC | 1 | 55 | 80 | 82 | \$852 | 586,160 | SEAL CRACKS |
| MECHAM RD | HAMMEL RD | STONY PT RD | 5802 | 1069 | 6,388 | 40 | 255,520 | MaC | AC | 1 | 54 | 80 | 82 | \$1,494 | 586,160 | SEAL CRACKS |
| PEPPER RD | CENTER RD | STONY PT RD | 58023 | 1465 | 6,442 | 30 | 193,260 | MiC | AC | 1 | 71 | 80 | 82 | \$1,130 | 586,160 | SEAL CRACKS |
| WEST RAILROAD AVE | POPLAR AVE | OLD REDWOOD HWY N | 58033B | 1078 | 3,643 | 22 | 80,146 | MaC | AC/AC | 2 | 67 | 80 | 82 | \$469 | 586,160 | SEAL CRACKS |
| BOHEMIAN HWY | MAIN ST | FORK HARD RIGHT | 6002A | 2018 | 950 | 37 | 35,150 | MaC | AC/AC | | 68 | 80 | 82 | \$206 | 586,160 | SEAL CRACKS |
| DUCK CT | END | HERON DR | 60057 | 1000 | 158 | 36 | 5,688 | L | AC | 1 | 79 | 73 | 76 | \$46 | 403,410 | SEAL CRACKS |
| PLOVER CT | OYSTER CATCHER LOOP | END | 60085 | 1000 | 305 | 28 | 8,540 | L | AC | 1 | 79 | 73 | 76 | \$69 | 403,428 | SEAL CRACKS |
| LOCUST AVE | LV COT LIMITS | END | 68028 | 1020 | 106 | 12 | 1,272 | L | AC | | 88 | 80 | 82 | \$7 | 443,533 | SEAL CRACKS |
| LLANO RD | ROSELAND CREEK / RCB | LUGWIG AVE | 6805 | 1254 | 2,534 | 31 | 78,554 | MaC | AC/AC | 1 | 48 | 80 | 82 | \$459 | 586,160 | SEAL CRACKS |
| LLANO RD | LUDWIG AVE | HWY 12 | 6805 | 1301 | 6,442 | 32 | 206,144 | MaC | AC/AC | 1 | 52 | 80 | 82 | \$1,206 | 586,160 | SEAL CRACKS |
| TODD RD | OLD GRAVENSTEIN HWY | BEGIN PCC BRIDGE | 6807A | 1000 | 3,010 | 21 | 63,210 | MaC | AC/AC | 2 | 49 | 80 | 82 | \$370 | 586,160 | SEAL CRACKS |

** - Treatment from Project Selection

Scenarios - Sections Selected for Treatment

Interest: 3.00%

Inflation: 5.00%

Printed: 11/2/2022

Scenario: 2022 PMP - Expected Annual Budget

Year: 2032

| Road Name | Begin Location | End Location | Street ID | Section ID | Length | Width | Area | FC | Surface Type | Area ID | Current PCI | Treatment | | Cost | Rating | Treatment | | |
|----------------------|-------------------------------------|---|-----------|------------|--------|-------|---------|------------|--------------|-----------------|-------------|-----------------|--------------|----------|-----------|-------------|--|--|
| | | | | | | | | | | | | PCI Before | PCI After | | | | | |
| BODEGA HWY | HWY 1 | SALMON CREEK (BRIDGE 20C-078) | 6904 | 1000 | 4,488 | 38 | 170,544 | MaC | AC/AC | 1 | 69 | 80 | 82 | \$997 | 586,160 | SEAL CRACKS | | |
| BODEGA HWY | BOHEMIAN HWY | BARNETT VALLEY RD | 6904 | 1506 | 3,802 | 26 | 98,852 | MaC | AC/AC | 1 | 69 | 80 | 82 | \$578 | 586,160 | SEAL CRACKS | | |
| CALISTOGA RD | END BRIDGE 20C-122 | ALPINE RD | 7703 | 1419 | 1,478 | 35 | 51,730 | MaC | AC/AC | 1 | 82 | 79 | 81 | \$326 | 717,154 | SEAL CRACKS | | |
| DUTTON AVE | WEST ROBLES AVE | SANTA ROSA CITY LIMIT | 78006A | 1000 | 845 | 37 | 31,265 | MaC | AC | 1 | 56 | 80 | 82 | \$183 | 586,160 | SEAL CRACKS | | |
| OCCIDENTAL RD | IRWIN LN | MERCED AVE | 7803 | 2007 | 2,693 | 27 | 72,711 | MaC | AC | | 57 | 80 | 82 | \$425 | 586,160 | SEAL CRACKS | | |
| FULTON RD | MARK WEST CREEK (NORTH ABUTMENT) | OLD REDWOOD HWY | 7804B | 1495 | 2,270 | 39 | 88,530 | MiA | AC/AC | 1 | 83 | 79 | 81 | \$554 | 1,018,973 | SEAL CRACKS | | |
| LAGUNA RD | END IMPROVED RD (250' N/O CUNEO CT) | VINE HILL RD | 79045 | 1151 | 3,590 | 20 | 71,800 | MiC | AC | 2 | 69 | 80 | 82 | \$420 | 586,160 | SEAL CRACKS | | |
| EASTSIDE RD | TRENTON-HLDSBG RD | RIVERFRONT PARK ENT | 7905A | 1118 | 7,656 | 22 | 168,432 | MaC | AC/AC | 2 | 52 | 80 | 82 | \$985 | 586,160 | SEAL CRACKS | | |
| PORTER CREEK RD | LOCH HAVEN DR | FRANZ VALLEY RD / BEGIN BRIDGE | 8801B | 1589 | 6,389 | 32 | 204,448 | MaC | AC/AC | 1 | 69 | 80 | 82 | \$1,196 | 586,160 | SEAL CRACKS | | |
| PORTER CREEK RD | END BRIDGE 20C-112 | POSTWOOD LN | 8801B | 1712 | 4,580 | 36 | 164,880 | MaC | AC/AC | 1 | 67 | 80 | 82 | \$964 | 586,160 | SEAL CRACKS | | |
| AIRPORT BLVD | FULTON RD | OLD REDWOOD HWY | 8803A | 1200 | 1,848 | 56 | 103,488 | MaC | AC/AC | 1 | 83 | 79 | 81 | \$632 | 747,175 | SEAL CRACKS | | |
| PLEASANT AVE | LEAVE TOWN WINDSOR | CHALK HILL RD. | 8805 | 1041 | 3,326 | 22 | 73,172 | MaC | AC/AC | 2 | 68 | 80 | 82 | \$428 | 586,160 | SEAL CRACKS | | |
| CHALK HILL RD | WRIGHT CREEK / RCB (20C0447) | SPURGEON RD | 8806 | 1088 | 15,048 | 23 | 346,104 | MaC | AC | 2 | 71 | 80 | 82 | \$2,024 | 586,160 | SEAL CRACKS | | |
| CASSANDRA WAY | FIRELIGHT DR | END | 88101 | 1000 | 581 | 32 | 18,592 | L | AC | 1 | 78 | 73 | 75 | \$156 | 392,048 | SEAL CRACKS | | |
| EASTSIDE RD | WOLHER RD | TRENTON-HLDSBG RD | 89009 | 1000 | 6,331 | 21 | 132,951 | MaC | AC/AC | 2 | 50 | 80 | 82 | \$777 | 586,160 | SEAL CRACKS | | |
| WOHLER RD | RIVER RD | MARK WEST CREEK BRIDGE (SOUTH ABUTMENT) | 8901 | 1000 | 581 | 30 | 17,430 | MiC | AC | 3 | 55 | 80 | 82 | \$102 | 586,160 | SEAL CRACKS | | |
| DRY CREEK RD | HWY 101 | KINLEY DR | 9901 | 1030 | 528 | 40 | 21,120 | MiA | AC/AC | 1 | 66 | 79 | 80 | \$136 | 815,623 | SEAL CRACKS | | |
| DRY CREEK RD | LYTTON SPRINGS RD | LAMBERT BRIDGE RD | 9901 | 1283 | 4,149 | 41 | 170,109 | MaC | AC/AC | 1 | 68 | 80 | 82 | \$995 | 586,160 | SEAL CRACKS | | |
| GEYSERVILLE AVE | BILL FERGUSON RD | FREEWAY ON/OFF RAMPS | 99051 | 1523 | 3,749 | 42 | 157,458 | MaC | AC | 1 | 56 | 80 | 82 | \$921 | 586,160 | SEAL CRACKS | | |
| GEYSERVILLE AVE | FREEWAY ON/OFF RAMPS | BANTI LN | 99051 | 1594 | 581 | 42 | 24,402 | MaC | AC | 1 | 56 | 80 | 82 | \$143 | 586,160 | SEAL CRACKS | | |
| | | | | | | | | | | | | Treatment Total | | \$40,220 | | | | |
| Year 2032 Area Total | | | | | | | | 13,694,240 | | Year 2032 Total | | | \$30,908,926 | | | | | |

** - Treatment from Project Selection

Scenarios - Sections Selected for Treatment

Interest: 3.00%

Inflation: 5.00%

Printed: 11/2/2022

Scenario: 2022 PMP - Expected Annual Budget

Grand Total Section Area: 120,458,508

Grand Total \$260,144,648

APPENDIX III

BACKUP DATA

- A. Section Description Inventory Report**
- B. Inventory of Applied Maintenance**
- C. Maintenance Treatment Decision Tree**

A. SECTION DESCRIPTION INVENTORY REPORT

The Section Description Report lists the basic descriptors and geometry of each pavement management section. Each record is the basic unit of the PMS.

| | |
|------------------------------|--|
| Street Name: | Street Name |
| Street ID: | Street Identifier - 6 characters |
| Section ID: | Section Identifier – 6 characters |
| Beginning Description | Start of pavement section |
| Ending Description | End of pavement section |
| Functional Class | Functional class of pavement section – limited to arterial, collector, residential, or local/other. |
| Surface Type | Surface type of section – limited to AC surface (original AC), AC/AC (overlay), AC/PCC, PCC, Surface Treatment (chip seal, etc. as primary surface), and G (gravel). |
| Date of Construction | Year of last overlay or reconstruction |
| No. Lanes | Number of traffic lanes (average, turn lanes excluded) |
| Length (ft) | Length of section |
| Width (ft) | Width of section |
| Area (sq.ft.) | Area of section |
| Cul-de-sac | Is section a cul-de-sac? |
| *General Code | Optional Code Field – used typically to define special districts, areas, corp yard responsibilities, council district, etc. |
| *Area ID | Optional Code Field – used typically to define special districts, areas, corp yard responsibilities, council district, etc. |
| *Funding Source | Optional Code Field – used typically to define funding source for section pavement funding. |
| *ADT | Average Daily Traffic (ADT) for storage only – not used in calculations |
| *Traffic Index | Traffic index (storage only) |
| *Comments | Comments field |

*Optional Fields

Road Name: A STREET/CHAPEL DR

| | |
|----------------------------------|--------------------------------|
| Street ID: 70092 | Begin Location: FOOTHILL DR |
| Section ID: 1000 | End Location: END |
| Functional Class: L - Local (7) | Surface Type: A - AC |
| Date of Construction: 01/01/1970 | No. Lanes: 2 |
| Cul-de-sac: No | General Code: GU - |
| Length (ft): 686 | Area ID: 3 - |
| Width (ft): 14 | Funding Source: 0 - |
| Area (sq. ft.): 9,604 | ADT: |
| Traffic Index: 0.0 | Slab Length: 0.00 |
| Parking Lot Type: | Slab Width: 0.00 # of Slabs: 0 |

Comments:

Road Name: ABBEY LN

| | |
|----------------------------------|--------------------------------|
| Street ID: 78252 | Begin Location: CORONATION DR |
| Section ID: 1000 | End Location: PARK ROYAL AVE |
| Functional Class: L - Local (7) | Surface Type: A - AC |
| Date of Construction: 01/01/1959 | No. Lanes: 2 |
| Cul-de-sac: No | General Code: SR - |
| Length (ft): 528 | Area ID: 1 - |
| Width (ft): 22 | Funding Source: 0 - |
| Area (sq. ft.): 11,616 | ADT: |
| Traffic Index: 0.0 | Slab Length: 0.00 |
| Parking Lot Type: | Slab Width: 0.00 # of Slabs: 0 |

Comments:

Road Name: ABERDEEN ST

| | |
|----------------------------------|--------------------------------|
| Street ID: 67020 | Begin Location: INVERNESS AVE |
| Section ID: 1000 | End Location: END |
| Functional Class: L - Local (7) | Surface Type: A - AC |
| Date of Construction: 01/01/1967 | No. Lanes: 2 |
| Cul-de-sac: No | General Code: SR - |
| Length (ft): 211 | Area ID: 1 - |
| Width (ft): 23 | Funding Source: 0 - |
| Area (sq. ft.): 4,853 | ADT: |
| Traffic Index: 0.0 | Slab Length: 0.00 |
| Parking Lot Type: | Slab Width: 0.00 # of Slabs: 0 |

Comments:

Road Name: ABRAMSON RD

| | |
|----------------------------------|--------------------------------|
| Street ID: 78188 | Begin Location: GUERNEVILLE RD |
| Section ID: 1000 | End Location: END |
| Functional Class: L - Local (7) | Surface Type: A - AC |
| Date of Construction: 01/01/1971 | No. Lanes: 2 |
| Cul-de-sac: No | General Code: SR - |
| Length (ft): 1,848 | Area ID: 3 - |
| Width (ft): 13 | Funding Source: 0 - |
| Area (sq. ft.): 24,024 | ADT: |
| Traffic Index: 0.0 | Slab Length: 0.00 |
| Parking Lot Type: | Slab Width: 0.00 # of Slabs: 0 |

Comments:

Road Name: ACACIA AVE

| | |
|----------------------------------|--------------------------------|
| Street ID: 55002 | Begin Location: BURNDALE RD |
| Section ID: 1000 | End Location: RAMAL RD |
| Functional Class: L - Local (7) | Surface Type: A - AC |
| Date of Construction: 01/01/1985 | No. Lanes: 2 |
| Cul-de-sac: No | General Code: SO - |
| Length (ft): 2,721 | Area ID: 2 - |
| Width (ft): 15 | Funding Source: 0 - |
| Area (sq. ft.): 40,815 | ADT: |
| Traffic Index: 0.0 | Slab Length: 0.00 |
| Parking Lot Type: | Slab Width: 0.00 # of Slabs: 0 |
| Comments: | |

Road Name: ACADEMY LN

| | |
|----------------------------------|--------------------------------|
| Street ID: 56060A | Begin Location: END |
| Section ID: 1000 | End Location: MANZANITA RD |
| Functional Class: L - Local (7) | Surface Type: A - AC |
| Date of Construction: 01/01/1966 | No. Lanes: 2 |
| Cul-de-sac: No | General Code: SO - |
| Length (ft): 792 | Area ID: 2 - |
| Width (ft): 19 | Funding Source: 0 - |
| Area (sq. ft.): 15,048 | ADT: |
| Traffic Index: 0.0 | Slab Length: 0.00 |
| Parking Lot Type: | Slab Width: 0.00 # of Slabs: 0 |
| Comments: | |

Road Name: ACREAGE LN

| | |
|----------------------------------|-------------------------------------|
| Street ID: 70100 | Begin Location: OCCIDENTAL CP MR RD |
| Section ID: 1000 | End Location: GRATON RD |
| Functional Class: L - Local (7) | Surface Type: A - AC |
| Date of Construction: 01/01/1982 | No. Lanes: 2 |
| Cul-de-sac: No | General Code: FO - |
| Length (ft): 5,597 | Area ID: 3 - |
| Width (ft): 12 | Funding Source: 0 - |
| Area (sq. ft.): 67,164 | ADT: |
| Traffic Index: 0.0 | Slab Length: 0.00 |
| Parking Lot Type: | Slab Width: 0.00 # of Slabs: 0 |
| Comments: | |

Road Name: ADINE CT

| | |
|----------------------------------|--------------------------------|
| Street ID: 66076 | Begin Location: SYLVIA DR |
| Section ID: 1000 | End Location: END |
| Functional Class: L - Local (7) | Surface Type: O - AC/AC |
| Date of Construction: 09/15/2022 | No. Lanes: 2 |
| Cul-de-sac: No | General Code: SO - |
| Length (ft): 792 | Area ID: 1 - |
| Width (ft): 22 | Funding Source: 0 - |
| Area (sq. ft.): 17,424 | ADT: |
| Traffic Index: 0.0 | Slab Length: 0.00 |
| Parking Lot Type: | Slab Width: 0.00 # of Slabs: 0 |
| Comments: | |

Road Name: ADOBE CANYON RD

| | |
|----------------------------------|--------------------------------|
| Street ID: 76021 | Begin Location: HWY 12 |
| Section ID: 1000 | End Location: END |
| Functional Class: L - Local (7) | Surface Type: A - AC |
| Date of Construction: 01/01/1972 | No. Lanes: 2 |
| Cul-de-sac: No | General Code: SR - |
| Length (ft): 12,250 | Area ID: 1 - |
| Width (ft): 21 | Funding Source: 0 - |
| Area (sq. ft.): 257,250 | ADT: |
| Traffic Index: 0.0 | Slab Length: 0.00 |
| Parking Lot Type: | Slab Width: 0.00 # of Slabs: 0 |
| Comments: | |

Road Name: ADOBE RD

| | |
|---|----------------------------------|
| Street ID: 5602 | Begin Location: OLD REWOOD HWY N |
| Section ID: 1000 | End Location: RR CROSSING |
| Functional Class: MaC - Major Collector (5) | Surface Type: O - AC/AC |
| Date of Construction: 10/25/2011 | No. Lanes: 2 |
| Cul-de-sac: No | General Code: CO - |
| Length (ft): 792 | Area ID: 1 - |
| Width (ft): 38 | Funding Source: 0 - |
| Area (sq. ft.): 30,096 | ADT: 3100 1/1/2019 12:00:00 AM |
| Traffic Index: 0.0 | Slab Length: 0.00 |
| Parking Lot Type: | Slab Width: 0.00 # of Slabs: 0 |
| Comments: Split from 56021001 11/10/99 | |

Road Name: ADOBE RD

| | |
|---|--------------------------------|
| Street ID: 5602 | Begin Location: RR CROSSING |
| Section ID: 1017 | End Location: PETALUMA HILL RD |
| Functional Class: MaC - Major Collector (5) | Surface Type: O - AC/AC |
| Date of Construction: 10/24/2011 | No. Lanes: 2 |
| Cul-de-sac: No | General Code: CO - |
| Length (ft): 1,320 | Area ID: 1 - |
| Width (ft): 24 | Funding Source: 0 - |
| Area (sq. ft.): 31,680 | ADT: 3100 1/1/2019 12:00:00 AM |
| Traffic Index: 0.0 | Slab Length: 0.00 |
| Parking Lot Type: | Slab Width: 0.00 # of Slabs: 0 |
| Comments: Split from 56021001 11/10/99 | |

Road Name: ADOBE RD

| | |
|---|------------------------------------|
| Street ID: 5602 | Begin Location: PETALUMA HILL RD |
| Section ID: 1042 | End Location: DAVIS LN |
| Functional Class: MaC - Major Collector (5) | Surface Type: O - AC/AC |
| Date of Construction: 10/24/2011 | No. Lanes: 2 |
| Cul-de-sac: No | General Code: CO - |
| Length (ft): 2,218 | Area ID: 2 - |
| Width (ft): 24 | Funding Source: 0 - |
| Area (sq. ft.): 53,232 | ADT: 10200 1/1/2019 12:00:00 AM |
| Traffic Index: 0.0 | Slab Length: 0.00 |
| Parking Lot Type: | Slab Width: 0.00 # of Slabs: 0 |
| Comments: | |

Road Name: ADOBE RD

| | |
|---|------------------------------------|
| Street ID: 5602 | Begin Location: DAVIS LN |
| Section ID: 1084 | End Location: JACOBSEN LN |
| Functional Class: MaC - Major Collector (5) | Surface Type: O - AC/AC |
| Date of Construction: 10/24/2011 | No. Lanes: 2 |
| Cul-de-sac: No | General Code: CO - |
| Length (ft): 2,746 | Area ID: 2 - |
| Width (ft): 24 | Funding Source: 0 - |
| Area (sq. ft.): 65,904 | ADT: 10200 1/1/2019 12:00:00 AM |
| Traffic Index: 0.0 | Slab Length: 0.00 |
| Parking Lot Type: | Slab Width: 0.00 # of Slabs: 0 |
| Comments: | |

Road Name: ADOBE RD

| | |
|---|-------------------------------------|
| Street ID: 5602 | Begin Location: JACOBSEN LN |
| Section ID: 1136 | End Location: CORONA RD / HARDIN LN |
| Functional Class: MaC - Major Collector (5) | Surface Type: O - AC/AC |
| Date of Construction: 10/24/2011 | No. Lanes: 2 |
| Cul-de-sac: No | General Code: CO - |
| Length (ft): 4,382 | Area ID: 2 - |
| Width (ft): 24 | Funding Source: 0 - |
| Area (sq. ft.): 105,168 | ADT: 10200 1/1/2019 12:00:00 AM |
| Traffic Index: 0.0 | Slab Length: 0.00 |
| Parking Lot Type: | Slab Width: 0.00 # of Slabs: 0 |
| Comments: | |

Road Name: ADOBE RD

| | | |
|---|---------------------------------------|----------------------------|
| Street ID: 5602 | Begin Location: CORONA RD / HARDIN LN | |
| Section ID: 1219 | End Location: LYNCH RD | |
| Functional Class: MaC - Major Collector (5) | Surface Type: O - AC/AC | |
| Date of Construction: 03/16/2010 | No. Lanes: 2 | |
| Cul-de-sac: No | General Code: CO - | |
| Length (ft): 4,330 | Area ID: 1 - | |
| Width (ft): 28 | Funding Source: 0 - | |
| Area (sq. ft.): 121,240 | ADT: 10200 | 1/1/2019 12:00:00 AM |
| Traffic Index: 0.0 | Slab Length: 0.00 | |
| Parking Lot Type: | Slab Width: 0.00 | # of Slabs: 0 |

Comments:

Road Name: ADOBE RD

| | | |
|---|----------------------------------|----------------------------|
| Street ID: 5602 | Begin Location: LYNCH RD | |
| Section ID: 1301 | End Location: SONOMA MOUNTAIN RD | |
| Functional Class: MaC - Major Collector (5) | Surface Type: O - AC/AC | |
| Date of Construction: 03/16/2010 | No. Lanes: 2 | |
| Cul-de-sac: No | General Code: CO - | |
| Length (ft): 2,165 | Area ID: 1 - | |
| Width (ft): 42 | Funding Source: 0 - | |
| Area (sq. ft.): 90,930 | ADT: 10200 | 1/1/2019 12:00:00 AM |
| Traffic Index: 0.0 | Slab Length: 0.00 | |
| Parking Lot Type: | Slab Width: 0.00 | # of Slabs: 0 |

Comments:

Road Name: ADOBE RD

| | | |
|---|------------------------------------|----------------------------|
| Street ID: 5602 | Begin Location: SONOMA MOUNTAIN RD | |
| Section ID: 1342 | End Location: EAST WASHINGTON ST | |
| Functional Class: MaC - Major Collector (5) | Surface Type: O - AC/AC | |
| Date of Construction: 03/16/2010 | No. Lanes: 2 | |
| Cul-de-sac: No | General Code: CO - | |
| Length (ft): 4,382 | Area ID: 1 - | |
| Width (ft): 42 | Funding Source: 0 - | |
| Area (sq. ft.): 184,044 | ADT: 10800 | 1/1/2019 12:00:00 AM |
| Traffic Index: 0.0 | Slab Length: 0.00 | |
| Parking Lot Type: | Slab Width: 0.00 | # of Slabs: 0 |

Comments:

Road Name: ADOBE RD

| | |
|---|--|
| Street ID: 5602 | Begin Location: EAST WASHINGTON ST |
| Section ID: 1425 | End Location: CASA GRANDE AVE |
| Functional Class: MaC - Major Collector (5) | Surface Type: O - AC/AC |
| Date of Construction: 03/16/2010 | No. Lanes: 2 |
| Cul-de-sac: No | General Code: CO - |
| Length (ft): 8,290 | Area ID: 1 - |
| Width (ft): 39 | Funding Source: 0 - |
| Area (sq. ft.): 323,310 | ADT: 10800 1/1/2019 12:00:00 AM |
| Traffic Index: 0.0 | Slab Length: 0.00 |
| Parking Lot Type: | Slab Width: 0.00 # of Slabs: 0 |

Comments:

Road Name: ADOBE RD

| | |
|---|--|
| Street ID: 5602 | Begin Location: CASA GRANDE AVE |
| Section ID: 1582 | End Location: FRATES RD |
| Functional Class: MaC - Major Collector (5) | Surface Type: O - AC/AC |
| Date of Construction: 06/09/2006 | No. Lanes: 2 |
| Cul-de-sac: No | General Code: CO - |
| Length (ft): 2,376 | Area ID: 1 - |
| Width (ft): 39 | Funding Source: 0 - |
| Area (sq. ft.): 92,664 | ADT: 10800 1/1/2019 12:00:00 AM |
| Traffic Index: 0.0 | Slab Length: 0.00 |
| Parking Lot Type: | Slab Width: 0.00 # of Slabs: 0 |

Comments:

Road Name: ADOBE RD

| | |
|---|--|
| Street ID: 5602 | Begin Location: FRATES RD |
| Section ID: 1627 | End Location: HWY 116 / STAGE GULCH RD |
| Functional Class: MaC - Major Collector (5) | Surface Type: O - AC/AC |
| Date of Construction: 09/01/2017 | No. Lanes: 2 |
| Cul-de-sac: No | General Code: CO - |
| Length (ft): 16,996 | Area ID: 1 - |
| Width (ft): 39 | Funding Source: 0 - |
| Area (sq. ft.): 662,844 | ADT: 15000 1/1/2019 12:00:00 AM |
| Traffic Index: 0.0 | Slab Length: 0.00 |
| Parking Lot Type: | Slab Width: 0.00 # of Slabs: 0 |

Comments:

Road Name: ADOBE WAY

| | |
|----------------------------------|-----------------------------------|
| Street ID: 66029 | Begin Location: MOON MOUNTAIN WAY |
| Section ID: 1000 | End Location: END |
| Functional Class: L - Local (7) | Surface Type: A - AC |
| Date of Construction: 01/01/1966 | No. Lanes: 2 |
| Cul-de-sac: No | General Code: SO - |
| Length (ft): 581 | Area ID: 2 - |
| Width (ft): 25 | Funding Source: 0 - |
| Area (sq. ft.): 14,525 | ADT: |
| Traffic Index: 0.0 | Slab Length: 0.00 |
| Parking Lot Type: | Slab Width: 0.00 # of Slabs: 0 |
| Comments: | |

Road Name: AERO DR

| | |
|----------------------------------|--------------------------------|
| Street ID: 88173 | Begin Location: END |
| Section ID: 1000 | End Location: AIRPORT BLVD |
| Functional Class: L - Local (7) | Surface Type: A - AC |
| Date of Construction: 01/01/1997 | No. Lanes: 2 |
| Cul-de-sac: No | General Code: SR - |
| Length (ft): 957 | Area ID: - |
| Width (ft): 40 | Funding Source: - |
| Area (sq. ft.): 38,280 | ADT: |
| Traffic Index: | Slab Length: 0.00 |
| Parking Lot Type: | Slab Width: 0.00 # of Slabs: 0 |
| Comments: | |

Road Name: AGUA CALIENTE RD

| | |
|----------------------------------|--------------------------------|
| Street ID: 66001 | Begin Location: STATE HWY 12 |
| Section ID: 1000 | End Location: PARK AVE |
| Functional Class: L - Local (7) | Surface Type: A - AC |
| Date of Construction: 08/15/2019 | No. Lanes: 2 |
| Cul-de-sac: No | General Code: SO - |
| Length (ft): 1,545 | Area ID: 2 - |
| Width (ft): 20 | Funding Source: 0 - |
| Area (sq. ft.): 30,900 | ADT: |
| Traffic Index: 0.0 | Slab Length: 0.00 |
| Parking Lot Type: | Slab Width: 0.00 # of Slabs: 0 |
| Comments: | |

Road Name: AGUA CALIENTE RD

| | |
|--|---------------------------------|
| Street ID: 6601 | Begin Location: ARNOLD DR |
| Section ID: 1000 | End Location: SONOMA HWY RTE 12 |
| Functional Class: MiA - Minor Arterial (4) | Surface Type: O - AC/AC |
| Date of Construction: 08/15/2019 | No. Lanes: 2 |
| Cul-de-sac: No | General Code: SO - |
| Length (ft): 4,435 | Area ID: - |
| Width (ft): 40 | Funding Source: - |
| Area (sq. ft.): 177,400 | ADT: |
| Traffic Index: | Slab Length: 0.00 |
| Parking Lot Type: | Slab Width: 0.00 # of Slabs: 0 |
| Comments: | |

Road Name: AIRPORT BLVD

| | | |
|----------------------------------|--|---------------|
| Street ID: 8803A | Begin Location: ORDINANCE RD / FLIGHTLINE DR | |
| Section ID: 1020 | End Location: SKYLANE BLVD / NORTH LAUGHLIN RD | |
| Functional Class: L - Local (7) | Surface Type: A - AC | |
| Date of Construction: 01/01/1968 | No. Lanes: 2 | |
| Cul-de-sac: No | General Code: - | |
| Length (ft): 739 | Area ID: - | |
| Width (ft): 40 | Funding Source: - | |
| Area (sq. ft.): 29,560 | ADT: | |
| Traffic Index: | Slab Length: 0.00 | |
| Parking Lot Type: | Slab Width: 0.00 | # of Slabs: 0 |
| Comments: | | |

Road Name: AIRPORT BLVD

| | | |
|---|-------------------------------|----------------------------|
| Street ID: 8803A | Begin Location: N LAUGHLIN RD | |
| Section ID: 1034 | End Location: BRICKWAY BLVD | |
| Functional Class: MaC - Major Collector (5) | Surface Type: O - AC/AC | |
| Date of Construction: 01/01/1968 | No. Lanes: 2 | |
| Cul-de-sac: No | General Code: SR - | |
| Length (ft): 2,066 | Area ID: 1 - | |
| Width (ft): 63 | Funding Source: 0 - | |
| Area (sq. ft.): 130,158 | ADT: 11000 | 1/1/2019 12:00:00 AM |
| Traffic Index: 0.0 | Slab Length: 0.00 | |
| Parking Lot Type: | Slab Width: 0.00 | # of Slabs: 0 |
| Comments: | | |

Road Name: AIRPORT BLVD

| | | |
|---|-------------------------------|----------------------------|
| Street ID: 8803A | Begin Location: BRICKWAY BLVD | |
| Section ID: 1073 | End Location: RAILROAD TRACKS | |
| Functional Class: MaC - Major Collector (5) | Surface Type: O - AC/AC | |
| Date of Construction: 09/26/2001 | No. Lanes: 2 | |
| Cul-de-sac: No | General Code: SR - | |
| Length (ft): 2,218 | Area ID: 1 - | |
| Width (ft): 56 | Funding Source: 0 - | |
| Area (sq. ft.): 124,208 | ADT: 11000 | 1/1/2019 12:00:00 AM |
| Traffic Index: 0.0 | Slab Length: 0.00 | |
| Parking Lot Type: | Slab Width: 0.00 | # of Slabs: 0 |
| Comments: | | |

Road Name: AIRPORT BLVD

| | |
|--|------------------------------------|
| Street ID: 8803A | Begin Location: RAILROAD TRACKS |
| Section ID: 1115 | End Location: MARK WEST STATION RD |
| Functional Class: MaC - Major Collector (5) | Surface Type: O - AC/AC |
| Date of Construction: 09/20/2008 | No. Lanes: 2 |
| Cul-de-sac: No | General Code: SR - |
| Length (ft): 1,742 | Area ID: 1 - |
| Width (ft): 69 | Funding Source: 0 - |
| Area (sq. ft.): 120,198 | ADT: 11000 |
| | 1/1/2019 12:00:00 AM |
| Traffic Index: 0.0 | Slab Length: 0.00 |
| Parking Lot Type: | Slab Width: 0.00 # of Slabs: 0 |
| Comments: FROM AVIATION BLVD TO MARK WEST STATION RD, AIRPORT BLVD IS 92' WIDE. SAMPLES DIVIDED AT CENTERLINE. | |

Road Name: AIRPORT BLVD

| | |
|--|---|
| Street ID: 8803A | Begin Location: MARK WEST STATION RD |
| Section ID: 1148 | End Location: BEGIN 101 OVERPASS (WEST END) |
| Functional Class: MaC - Major Collector (5) | Surface Type: O - AC/AC |
| Date of Construction: 12/17/2008 | No. Lanes: 2 |
| Cul-de-sac: No | General Code: - |
| Length (ft): 950 | Area ID: - |
| Width (ft): 31 | Funding Source: - |
| Area (sq. ft.): 29,450 | ADT: |
| Traffic Index: | Slab Length: 0.00 |
| Parking Lot Type: | Slab Width: 0.00 # of Slabs: 0 |
| Comments: AIRPORT BLVD IS 88' WIDE. SAMPLES DIVIDED AT CENTERLINE. | |

Road Name: AIRPORT BLVD

| | |
|---|---|
| Street ID: 8803A | Begin Location: BEGIN OVERPASS (WEST END) |
| Section ID: 1163 | End Location: END OVERPASS (EAST END) |
| Functional Class: MaC - Major Collector (5) | Surface Type: C - AC/PCC |
| Date of Construction: 01/01/1968 | No. Lanes: 2 |
| Cul-de-sac: No | General Code: - |
| Length (ft): 370 | Area ID: - |
| Width (ft): 37 | Funding Source: - |
| Area (sq. ft.): 13,690 | ADT: |
| Traffic Index: | Slab Length: 0.00 |
| Parking Lot Type: | Slab Width: 0.00 # of Slabs: 0 |
| Comments: | |

Road Name: AIRPORT BLVD

| | |
|---|---|
| Street ID: 8803A | Begin Location: END OVERPASS |
| Section ID: 1170 | End Location: FULTON RD |
| Functional Class: MaC - Major Collector (5) | Surface Type: A - AC |
| Date of Construction: 01/01/1968 | No. Lanes: 2 |
| Cul-de-sac: No | General Code: SR - |
| Length (ft): 1,426 | Area ID: 1 - |
| Width (ft): 37 | Funding Source: 0 - |
| Area (sq. ft.): 52,762 | ADT: 8000 1/1/2019 12:00:00 AM |
| Traffic Index: 0.0 | Slab Length: 0.00 |
| Parking Lot Type: | Slab Width: 0.00 # of Slabs: 0 |
| Comments: Split from 8803A1169 07/21/99 | |

Road Name: AIRPORT BLVD

| | |
|---|---|
| Street ID: 8803A | Begin Location: FULTON RD |
| Section ID: 1200 | End Location: OLD REDWOOD HWY |
| Functional Class: MaC - Major Collector (5) | Surface Type: O - AC/AC |
| Date of Construction: 02/11/2013 | No. Lanes: 2 |
| Cul-de-sac: No | General Code: SR - |
| Length (ft): 1,848 | Area ID: 1 - |
| Width (ft): 56 | Funding Source: 0 - |
| Area (sq. ft.): 103,488 | ADT: 8000 1/1/2019 12:00:00 AM |
| Traffic Index: 0.0 | Slab Length: 0.00 |
| Parking Lot Type: | Slab Width: 0.00 # of Slabs: 0 |
| Comments: FE/RS = 12.12 - 12.33 | |

Road Name: AIRPORT BLVD

| | |
|----------------------------------|---|
| Street ID: 8803A | Begin Location: OLD REDWOOD HWY |
| Section ID: 1235 | End Location: FAUGHT RD |
| Functional Class: L - Local (7) | Surface Type: A - AC |
| Date of Construction: 01/01/1967 | No. Lanes: 2 |
| Cul-de-sac: No | General Code: SR - |
| Length (ft): 950 | Area ID: 1 - |
| Width (ft): 56 | Funding Source: 0 - |
| Area (sq. ft.): 53,200 | ADT: 8000 1/1/2019 12:00:00 AM |
| Traffic Index: 0.0 | Slab Length: 0.00 |
| Parking Lot Type: | Slab Width: 0.00 # of Slabs: 0 |
| Comments: | |

Road Name: AIRPORT RD

| | |
|----------------------------------|--------------------------------|
| Street ID: 68034 | Begin Location: HELMAN LN |
| Section ID: 1000 | End Location: END |
| Functional Class: L - Local (7) | Surface Type: A - AC |
| Date of Construction: 01/01/1971 | No. Lanes: 2 |
| Cul-de-sac: No | General Code: CO - |
| Length (ft): 1,214 | Area ID: 3 - |
| Width (ft): 14 | Funding Source: 0 - |
| Area (sq. ft.): 16,996 | ADT: |
| Traffic Index: 0.0 | Slab Length: 0.00 |
| Parking Lot Type: | Slab Width: 0.00 # of Slabs: 0 |
| Comments: | |

Road Name: ALBA LN

| | |
|----------------------------------|-----------------------------------|
| Street ID: 78217B | Begin Location: END |
| Section ID: 2000 | End Location: OLD REDWOOD HIGHWAY |
| Functional Class: L - Local (7) | Surface Type: A - AC |
| Date of Construction: 01/01/1969 | No. Lanes: 2 |
| Cul-de-sac: No | General Code: SR - |
| Length (ft): 2,218 | Area ID: 3 - |
| Width (ft): 12 | Funding Source: 0 - |
| Area (sq. ft.): 26,616 | ADT: |
| Traffic Index: 0.0 | Slab Length: 0.00 |
| Parking Lot Type: | Slab Width: 0.00 # of Slabs: 0 |
| Comments: | |

Road Name: ALBERCA RD

| | |
|----------------------------------|--------------------------------|
| Street ID: 56125 | Begin Location: LOS ROBLES DR |
| Section ID: 1000 | End Location: CALLE DEL ARROYO |
| Functional Class: L - Local (7) | Surface Type: A - AC |
| Date of Construction: 01/01/1963 | No. Lanes: 2 |
| Cul-de-sac: No | General Code: SO - |
| Length (ft): 686 | Area ID: 2 - |
| Width (ft): 20 | Funding Source: 0 - |
| Area (sq. ft.): 13,720 | ADT: |
| Traffic Index: 0.0 | Slab Length: 0.00 |
| Parking Lot Type: | Slab Width: 0.00 # of Slabs: 0 |
| Comments: | |

Road Name: ALDER AVE

| | |
|----------------------------------|----------------------------------|
| Street ID: 68027 | Begin Location: 335' N/O FORD LN |
| Section ID: 1000 | End Location: HELMAN LANE |
| Functional Class: L - Local (7) | Surface Type: A - AC |
| Date of Construction: 01/01/1975 | No. Lanes: 2 |
| Cul-de-sac: No | General Code: CO - |
| Length (ft): 950 | Area ID: 3 - |
| Width (ft): 18 | Funding Source: 0 - |
| Area (sq. ft.): 17,100 | ADT: |
| Traffic Index: 0.0 | Slab Length: 0.00 |
| Parking Lot Type: | Slab Width: 0.00 # of Slabs: 0 |
| Comments: | |

Road Name: ALDER RD

| | |
|----------------------------------|--------------------------------|
| Street ID: 70118 | Begin Location: HELLER ST |
| Section ID: 1000 | End Location: WILLOW RD |
| Functional Class: L - Local (7) | Surface Type: A - AC |
| Date of Construction: 01/01/1966 | No. Lanes: 2 |
| Cul-de-sac: No | General Code: GU - |
| Length (ft): 1,650 | Area ID: 2 - |
| Width (ft): 20 | Funding Source: 0 - |
| Area (sq. ft.): 33,000 | ADT: |
| Traffic Index: 0.0 | Slab Length: 0.00 |
| Parking Lot Type: | Slab Width: 0.00 # of Slabs: 0 |
| Comments: | |

Road Name: ALEXANDER DAVID CT

| | |
|----------------------------------|--------------------------------------|
| Street ID: 88229 | Begin Location: MARK WEST SPRINGS RD |
| Section ID: 1000 | End Location: END |
| Functional Class: L - Local (7) | Surface Type: A - AC |
| Date of Construction: 06/01/2016 | No. Lanes: 2 |
| Cul-de-sac: No | General Code: - |
| Length (ft): 330 | Area ID: - |
| Width (ft): 32 | Funding Source: - |
| Area (sq. ft.): 10,560 | ADT: |
| Traffic Index: | Slab Length: 0.00 |
| Parking Lot Type: | Slab Width: 0.00 # of Slabs: 0 |
| Comments: | |

Road Name: ALEXANDER VALLEY RD

| | |
|---|---------------------------------|
| Street ID: 9902 | Begin Location: HEALDSBURG AVE |
| Section ID: 1007 | End Location: LYTTON STATION RD |
| Functional Class: MaC - Major Collector (5) | Surface Type: O - AC/AC |
| Date of Construction: 01/01/1985 | No. Lanes: 2 |
| Cul-de-sac: No | General Code: HE - |
| Length (ft): 6,442 | Area ID: 2 - |
| Width (ft): 26 | Funding Source: 0 - |
| Area (sq. ft.): 167,492 | ADT: 4000 1/1/2019 12:00:00 AM |
| Traffic Index: 0.0 | Slab Length: 0.00 |
| Parking Lot Type: | Slab Width: 0.00 # of Slabs: 0 |
| Comments: | |

Road Name: ALEXANDER VALLEY RD

| | |
|---|---|
| Street ID: 9902 | Begin Location: LYTTON STATION RD |
| Section ID: 1121 | End Location: WEST SODA ROCK LN |
| Functional Class: MaC - Major Collector (5) | Surface Type: O - AC/AC |
| Date of Construction: 04/12/2002 | No. Lanes: 2 |
| Cul-de-sac: No | General Code: HE - |
| Length (ft): 6,442 | Area ID: 2 - |
| Width (ft): 25 | Funding Source: 0 - |
| Area (sq. ft.): 161,050 | ADT: 4000 1/1/2019 12:00:00 AM |
| Traffic Index: 0.0 | Slab Length: 0.00 |
| Parking Lot Type: | Slab Width: 0.00 # of Slabs: 0 |
| Comments: Split from 99021129 07/20/99 | |

Road Name: ALEXANDER VALLEY RD

| | |
|---|--|
| Street ID: 9902 | Begin Location: WEST SODA ROCK LN |
| Section ID: 1251 | End Location: JIMTOWN BRIDGE 20C-006 (BEGIN) |
| Functional Class: MaC - Major Collector (5) | Surface Type: O - AC/AC |
| Date of Construction: 04/12/2002 | No. Lanes: 2 |
| Cul-de-sac: No | General Code: HE - |
| Length (ft): 634 | Area ID: 2 - |
| Width (ft): 28 | Funding Source: 0 - |
| Area (sq. ft.): 17,752 | ADT: 4000 1/1/2019 12:00:00 AM |
| Traffic Index: 0.0 | Slab Length: 0.00 |
| Parking Lot Type: | Slab Width: 0.00 # of Slabs: 0 |
| Comments: Split from 99021129 07/20/99 | |

Road Name: ALEXANDER VALLEY RD

| | |
|---|--|
| Street ID: 9902 | Begin Location: BEGIN BRIDGE (SW ABUTMENT) |
| Section ID: 1263 | End Location: END BRIDGE (NE ABUTMENT) |
| Functional Class: MaC - Major Collector (5) | Surface Type: C - AC/PCC |
| Date of Construction: 01/01/1949 | No. Lanes: 2 |
| Cul-de-sac: No | General Code: - |
| Length (ft): 1,426 | Area ID: - |
| Width (ft): 25 | Funding Source: - |
| Area (sq. ft.): 35,650 | ADT: |
| Traffic Index: | Slab Length: 0.00 |
| Parking Lot Type: | Slab Width: 0.00 # of Slabs: 0 |
| Comments: | |

Road Name: ALEXANDER VALLEY RD

| | | |
|---|--|----------------------------|
| Street ID: 9902 | Begin Location: JIMTOWN BRIDGE 20C-006 (END) | |
| Section ID: 1290 | End Location: HWY 128 | |
| Functional Class: MaC - Major Collector (5) | Surface Type: O - AC/AC | |
| Date of Construction: 01/01/1994 | No. Lanes: 2 | |
| Cul-de-sac: No | General Code: HE - | |
| Length (ft): 2,798 | Area ID: 2 - | |
| Width (ft): 30 | Funding Source: 0 - | |
| Area (sq. ft.): 83,940 | ADT: 4000 | 1/1/2019 12:00:00 AM |
| Traffic Index: 0.0 | Slab Length: 0.00 | |
| Parking Lot Type: | Slab Width: 0.00 | # of Slabs: 0 |

Comments:

Road Name: ALLEEN AVE

| | | |
|----------------------------------|---------------------------|---------------|
| Street ID: 61013 | Begin Location: KEEFE AVE | |
| Section ID: 1000 | End Location: LUCILLE AVE | |
| Functional Class: L - Local (7) | Surface Type: A - AC | |
| Date of Construction: 01/01/1967 | No. Lanes: 2 | |
| Cul-de-sac: No | General Code: FO - | |
| Length (ft): 370 | Area ID: 3 - | |
| Width (ft): 14 | Funding Source: 0 - | |
| Area (sq. ft.): 5,180 | ADT: | |
| Traffic Index: 0.0 | Slab Length: 0.00 | |
| Parking Lot Type: | Slab Width: 0.00 | # of Slabs: 0 |

Comments:

Road Name: ALLEN RD

| | | |
|----------------------------------|---------------------------|---------------|
| Street ID: 55015 | Begin Location: END | |
| Section ID: 1000 | End Location: BURNDALE RD | |
| Functional Class: L - Local (7) | Surface Type: A - AC | |
| Date of Construction: 01/01/1977 | No. Lanes: 2 | |
| Cul-de-sac: No | General Code: SO - | |
| Length (ft): 300 | Area ID: 2 - | |
| Width (ft): 18 | Funding Source: 0 - | |
| Area (sq. ft.): 5,400 | ADT: | |
| Traffic Index: 0.0 | Slab Length: 0.00 | |
| Parking Lot Type: | Slab Width: 0.00 | # of Slabs: 0 |

Comments:

Road Name: ALMAR PKWY

| | | |
|----------------------------------|-------------------------------|---------------|
| Street ID: 88219 | Begin Location: WESTWIND BLVD | |
| Section ID: 1000 | End Location: BRICKWAY BLVD | |
| Functional Class: L - Local (7) | Surface Type: A - AC | |
| Date of Construction: 01/01/1997 | No. Lanes: 2 | |
| Cul-de-sac: No | General Code: SR - | |
| Length (ft): 898 | Area ID: - | |
| Width (ft): 27 | Funding Source: - | |
| Area (sq. ft.): 24,246 | ADT: | |
| Traffic Index: | Slab Length: 0.00 | |
| Parking Lot Type: | Slab Width: 0.00 | # of Slabs: 0 |

Comments: CHIPPED SEALED

Road Name: ALMERIA DR

| | |
|----------------------------------|--------------------------------|
| Street ID: 56173 | Begin Location: END |
| Section ID: 1000 | End Location: TEMELEC CIRCLE |
| Functional Class: L - Local (7) | Surface Type: A - AC |
| Date of Construction: 01/01/1970 | No. Lanes: 2 |
| Cul-de-sac: No | General Code: SO - |
| Length (ft): 317 | Area ID: 3 - |
| Width (ft): 32 | Funding Source: 0 - |
| Area (sq. ft.): 10,144 | ADT: |
| Traffic Index: 0.0 | Slab Length: 0.00 |
| Parking Lot Type: | Slab Width: 0.00 # of Slabs: 0 |
| Comments: | |

Road Name: ALMERIA DR

| | |
|----------------------------------|--------------------------------|
| Street ID: 56173 | Begin Location: TEMELEC CIRCLE |
| Section ID: 1006 | End Location: ARNOLD DR |
| Functional Class: L - Local (7) | Surface Type: A - AC |
| Date of Construction: 01/01/1970 | No. Lanes: 2 |
| Cul-de-sac: No | General Code: SO - |
| Length (ft): 370 | Area ID: 1 - |
| Width (ft): 48 | Funding Source: 0 - |
| Area (sq. ft.): 17,760 | ADT: |
| Traffic Index: 0.0 | Slab Length: 0.00 |
| Parking Lot Type: | Slab Width: 0.00 # of Slabs: 0 |
| Comments: | |

Road Name: ALPINE RD

| | |
|----------------------------------|--------------------------------|
| Street ID: 87001 | Begin Location: CALISTOGA RD |
| Section ID: 1000 | End Location: END |
| Functional Class: L - Local (7) | Surface Type: O - AC/AC |
| Date of Construction: 09/15/2022 | No. Lanes: 2 |
| Cul-de-sac: No | General Code: SR - |
| Length (ft): 4,570 | Area ID: 3 - |
| Width (ft): 16 | Funding Source: 0 - |
| Area (sq. ft.): 73,120 | ADT: |
| Traffic Index: 0.0 | Slab Length: 0.00 |
| Parking Lot Type: | Slab Width: 0.00 # of Slabs: 0 |
| Comments: | |

Road Name: ALPINE TERR

| | |
|----------------------------------|--------------------------------|
| Street ID: 70077 | Begin Location: DELTA WAY |
| Section ID: 1000 | End Location: HIGHLAND TERRACE |
| Functional Class: L - Local (7) | Surface Type: A - AC |
| Date of Construction: 06/01/1990 | No. Lanes: 2 |
| Cul-de-sac: No | General Code: GU - |
| Length (ft): 792 | Area ID: 3 - |
| Width (ft): 12 | Funding Source: 0 - |
| Area (sq. ft.): 9,504 | ADT: |
| Traffic Index: 0.0 | Slab Length: 0.00 |
| Parking Lot Type: | Slab Width: 0.00 # of Slabs: 0 |
| Comments: | |

Road Name: ALTA CANYON FOUR

| | |
|----------------------------------|--------------------------------|
| Street ID: 80058 | Begin Location: CANYON FOUR RD |
| Section ID: 1000 | End Location: END |
| Functional Class: L - Local (7) | Surface Type: A - AC |
| Date of Construction: 01/01/1997 | No. Lanes: 2 |
| Cul-de-sac: No | General Code: GU - |
| Length (ft): 792 | Area ID: - |
| Width (ft): 12 | Funding Source: - |
| Area (sq. ft.): 9,504 | ADT: |
| Traffic Index: | Slab Length: 0.00 |
| Parking Lot Type: | Slab Width: 0.00 # of Slabs: 0 |
| Comments: | |

Road Name: ALTA MONTE DR

| | |
|----------------------------------|---------------------------------|
| Street ID: 67016 | Begin Location: CRANE CANYON RD |
| Section ID: 1000 | End Location: END |
| Functional Class: L - Local (7) | Surface Type: A - AC |
| Date of Construction: 01/01/1967 | No. Lanes: 2 |
| Cul-de-sac: No | General Code: CO - |
| Length (ft): 1,584 | Area ID: 1 - |
| Width (ft): 26 | Funding Source: 0 - |
| Area (sq. ft.): 41,184 | ADT: |
| Traffic Index: 0.0 | Slab Length: 0.00 |
| Parking Lot Type: | Slab Width: 0.00 # of Slabs: 0 |
| Comments: | |

Road Name: ALTA WAY

| | |
|----------------------------------|--------------------------------|
| Street ID: 70071 | Begin Location: SOUTH ST |
| Section ID: 1000 | End Location: VINE ST |
| Functional Class: L - Local (7) | Surface Type: A - AC |
| Date of Construction: 01/01/1986 | No. Lanes: 2 |
| Cul-de-sac: No | General Code: GU - |
| Length (ft): 581 | Area ID: 2 - |
| Width (ft): 10 | Funding Source: 0 - |
| Area (sq. ft.): 5,810 | ADT: |
| Traffic Index: 0.0 | Slab Length: 0.00 |
| Parking Lot Type: | Slab Width: 0.00 # of Slabs: 0 |
| Comments: | |

Road Name: ALTON LN

| | |
|----------------------------------|--------------------------------|
| Street ID: 78221 | Begin Location: END |
| Section ID: 1000 | End Location: FULTON RD |
| Functional Class: L - Local (7) | Surface Type: A - AC |
| Date of Construction: 01/01/1982 | No. Lanes: 2 |
| Cul-de-sac: No | General Code: SR - |
| Length (ft): 3,485 | Area ID: 2 - |
| Width (ft): 18 | Funding Source: 0 - |
| Area (sq. ft.): 62,730 | ADT: |
| Traffic Index: 0.0 | Slab Length: 0.00 |
| Parking Lot Type: | Slab Width: 0.00 # of Slabs: 0 |
| Comments: | |

Road Name: ALYSSUM CT

| | |
|----------------------------------|--------------------------------|
| Street ID: 88104 | Begin Location: ROSEMARY LN |
| Section ID: 1000 | End Location: END |
| Functional Class: L - Local (7) | Surface Type: A - AC |
| Date of Construction: 01/01/1985 | No. Lanes: 2 |
| Cul-de-sac: No | General Code: SR - |
| Length (ft): 433 | Area ID: 1 - |
| Width (ft): 32 | Funding Source: 0 - |
| Area (sq. ft.): 13,856 | ADT: |
| Traffic Index: 0.0 | Slab Length: 0.00 |
| Parking Lot Type: | Slab Width: 0.00 # of Slabs: 0 |
| Comments: | |

Road Name: ANDERSON DR

| | |
|----------------------------------|----------------------------------|
| Street ID: 77088 | Begin Location: S.R. CITY LIMITS |
| Section ID: 1016 | End Location: END |
| Functional Class: L - Local (7) | Surface Type: A - AC |
| Date of Construction: 01/01/1965 | No. Lanes: 2 |
| Cul-de-sac: No | General Code: SR - |
| Length (ft): 875 | Area ID: 1 - |
| Width (ft): 23 | Funding Source: 0 - |
| Area (sq. ft.): 20,125 | ADT: |
| Traffic Index: 0.0 | Slab Length: 0.00 |
| Parking Lot Type: | Slab Width: 0.00 # of Slabs: 0 |
| Comments: | |

Road Name: ANDERSON RD

| | |
|----------------------------------|--------------------------------|
| Street ID: 79071 | Begin Location: COVEY RD |
| Section ID: 1000 | End Location: END |
| Functional Class: L - Local (7) | Surface Type: A - AC |
| Date of Construction: 01/01/1973 | No. Lanes: 2 |
| Cul-de-sac: No | General Code: FO - |
| Length (ft): 3,326 | Area ID: 1 - |
| Width (ft): 33 | Funding Source: 0 - |
| Area (sq. ft.): 109,758 | ADT: |
| Traffic Index: 0.0 | Slab Length: 0.00 |
| Parking Lot Type: | Slab Width: 0.00 # of Slabs: 0 |
| Comments: | |

Road Name: ANNAPOLIS RD

| | |
|---|--|
| Street ID: 0301 | Begin Location: HWY 1 |
| Section ID: 1000 | End Location: BEGIN BRIDGE 20C-014 (WEST ABUTMENT) |
| Functional Class: MaC - Major Collector (5) | Surface Type: A - AC |
| Date of Construction: 01/01/1984 | No. Lanes: 2 |
| Cul-de-sac: No | General Code: AN - |
| Length (ft): 6,811 | Area ID: 1 - |
| Width (ft): 27 | Funding Source: 0 - |
| Area (sq. ft.): 183,897 | ADT: |
| Traffic Index: 0.0 | Slab Length: 0.00 |
| Parking Lot Type: | Slab Width: 0.00 # of Slabs: 0 |
| Comments: | |

Road Name: ANNAPOLIS RD

| | |
|---|--------------------------------|
| Street ID: 0301 | Begin Location: BEGIN BRIDGE |
| Section ID: 1129 | End Location: END BRIDGE |
| Functional Class: MaC - Major Collector (5) | Surface Type: C - AC/PCC |
| Date of Construction: 01/01/1974 | No. Lanes: 2 |
| Cul-de-sac: No | General Code: - |
| Length (ft): 475 | Area ID: - |
| Width (ft): 30 | Funding Source: - |
| Area (sq. ft.): 14,250 | ADT: |
| Traffic Index: | Slab Length: 0.00 |
| Parking Lot Type: | Slab Width: 0.00 # of Slabs: 0 |
| Comments: | |

Road Name: ANNAPOLIS RD

| | |
|---|---|
| Street ID: 0301 | Begin Location: END BRIDGE NO. 20C-014 (EAST ABUTMENT) |
| Section ID: 1138 | End Location: BEGIN BRIDGE NO. 20C-015 (SOUTH ABUTMENT) |
| Functional Class: MaC - Major Collector (5) | Surface Type: A - AC |
| Date of Construction: 01/01/1984 | No. Lanes: 2 |
| Cul-de-sac: No | General Code: AN - |
| Length (ft): 1,109 | Area ID: 1 - |
| Width (ft): 36 | Funding Source: 0 - |
| Area (sq. ft.): 39,924 | ADT: |
| Traffic Index: 0.0 | Slab Length: 0.00 |
| Parking Lot Type: | Slab Width: 0.00 # of Slabs: 0 |
| Comments: This is a structure. | |

Road Name: ANNAPOLIS RD

| | |
|---|---|
| Street ID: 0301 | Begin Location: BEGIN BRIDGE (SOUTH ABUTMENT) |
| Section ID: 1159 | End Location: END BRIDGE (NORTH ABUTMENT) |
| Functional Class: MaC - Major Collector (5) | Surface Type: C - AC/PCC |
| Date of Construction: 01/01/1974 | No. Lanes: 2 |
| Cul-de-sac: No | General Code: - |
| Length (ft): 581 | Area ID: - |
| Width (ft): 30 | Funding Source: - |
| Area (sq. ft.): 17,430 | ADT: |
| Traffic Index: | Slab Length: 0.00 |
| Parking Lot Type: | Slab Width: 0.00 # of Slabs: 0 |
| Comments: | |

Road Name: ANNAPOLIS RD

| | |
|---|---|
| Street ID: 0301 | Begin Location: END BRIDGE 20C-015 (NORTH ABUTMENT) |
| Section ID: 1170 | End Location: MILE MARKER 13.00 |
| Functional Class: MaC - Major Collector (5) | Surface Type: A - AC |
| Date of Construction: 01/01/1984 | No. Lanes: 2 |
| Cul-de-sac: No | General Code: AN - |
| Length (ft): 6,864 | Area ID: 1 - |
| Width (ft): 25 | Funding Source: 0 - |
| Area (sq. ft.): 171,600 | ADT: |
| Traffic Index: 0.0 | Slab Length: 0.00 |
| Parking Lot Type: | Slab Width: 0.00 # of Slabs: 0 |
| Comments: | |

Road Name: ANNAPOLIS RD

| | |
|---|-----------------------------------|
| Street ID: 0301 | Begin Location: MILE MARKER 13.00 |
| Section ID: 1300 | End Location: MILE MARKER 14.00 |
| Functional Class: MaC - Major Collector (5) | Surface Type: A - AC |
| Date of Construction: 01/01/1984 | No. Lanes: 2 |
| Cul-de-sac: No | General Code: AN - |
| Length (ft): 5,280 | Area ID: 1 - |
| Width (ft): 23 | Funding Source: 0 - |
| Area (sq. ft.): 121,440 | ADT: |
| Traffic Index: 0.0 | Slab Length: 0.00 |
| Parking Lot Type: | Slab Width: 0.00 # of Slabs: 0 |
| Comments: | |

Road Name: ANNAPOLIS RD

| | |
|---|-----------------------------------|
| Street ID: 0301 | Begin Location: MILE MARKER 14.00 |
| Section ID: 1400 | End Location: MILE MARKER 15.00 |
| Functional Class: MaC - Major Collector (5) | Surface Type: A - AC |
| Date of Construction: 01/01/1984 | No. Lanes: 2 |
| Cul-de-sac: No | General Code: AN - |
| Length (ft): 5,280 | Area ID: 2 - |
| Width (ft): 25 | Funding Source: 0 - |
| Area (sq. ft.): 132,000 | ADT: |
| Traffic Index: 0.0 | Slab Length: 0.00 |
| Parking Lot Type: | Slab Width: 0.00 # of Slabs: 0 |
| Comments: | |

Road Name: ANNAPOLIS RD

| | |
|---|-----------------------------------|
| Street ID: 0301 | Begin Location: MILE MARKER 15.00 |
| Section ID: 1500 | End Location: HORICON SCHOOL |
| Functional Class: MaC - Major Collector (5) | Surface Type: A - AC |
| Date of Construction: 01/01/1984 | No. Lanes: 2 |
| Cul-de-sac: No | General Code: AN - |
| Length (ft): 6,380 | Area ID: 1 - |
| Width (ft): 24 | Funding Source: 0 - |
| Area (sq. ft.): 153,120 | ADT: |
| Traffic Index: 0.0 | Slab Length: 0.00 |
| Parking Lot Type: | Slab Width: 0.00 # of Slabs: 0 |
| Comments: | |

Road Name: ANNAPOLIS RD

| | |
|---|--------------------------------|
| Street ID: 0301 | Begin Location: HORICON SCHOOL |
| Section ID: 1636 | End Location: SODA SPRINGS RD |
| Functional Class: MaC - Major Collector (5) | Surface Type: A - AC |
| Date of Construction: 01/01/1984 | No. Lanes: 2 |
| Cul-de-sac: No | General Code: AN - |
| Length (ft): 6,802 | Area ID: 1 - |
| Width (ft): 25 | Funding Source: 0 - |
| Area (sq. ft.): 170,050 | ADT: |
| Traffic Index: 0.0 | Slab Length: 0.00 |
| Parking Lot Type: | Slab Width: 0.00 # of Slabs: 0 |
| Comments: | |

Road Name: ANNAPOLIS RD

| | |
|---|---------------------------------|
| Street ID: 0301 | Begin Location: SODA SPRINGS RD |
| Section ID: 1757 | End Location: ROAD TO DUMP |
| Functional Class: MaC - Major Collector (5) | Surface Type: A - AC |
| Date of Construction: 01/01/1984 | No. Lanes: 2 |
| Cul-de-sac: No | General Code: AN - |
| Length (ft): 5,702 | Area ID: 1 - |
| Width (ft): 29 | Funding Source: 0 - |
| Area (sq. ft.): 165,358 | ADT: |
| Traffic Index: 0.0 | Slab Length: 0.00 |
| Parking Lot Type: | Slab Width: 0.00 # of Slabs: 0 |
| Comments: | |

Road Name: ANNAPOLIS RD

| | |
|---|--|
| Street ID: 0301 | Begin Location: ROAD TO DUMP |
| Section ID: 1865 | End Location: BEGIN STEEL BRIDGE (WEST ABUTMENT) |
| Functional Class: MaC - Major Collector (5) | Surface Type: A - AC |
| Date of Construction: 01/01/1984 | No. Lanes: 2 |
| Cul-de-sac: No | General Code: AN - |
| Length (ft): 5,597 | Area ID: 2 - |
| Width (ft): 30 | Funding Source: 0 - |
| Area (sq. ft.): 167,910 | ADT: |
| Traffic Index: 0.0 | Slab Length: 0.00 |
| Parking Lot Type: | Slab Width: 0.00 # of Slabs: 0 |
| Comments: | |

Road Name: ANNAPOLIS RD

| | |
|---|--|
| Street ID: 0301 | Begin Location: BEGIN BRIDGE (WEST ABUTMENT) |
| Section ID: 1971 | End Location: END BRIDGE (EAST ABUTMENT) |
| Functional Class: MaC - Major Collector (5) | Surface Type: C - AC/PCC |
| Date of Construction: 01/01/1976 | No. Lanes: 2 |
| Cul-de-sac: No | General Code: - |
| Length (ft): 106 | Area ID: - |
| Width (ft): 30 | Funding Source: - |
| Area (sq. ft.): 3,180 | ADT: |
| Traffic Index: | Slab Length: 0.00 |
| Parking Lot Type: | Slab Width: 0.00 # of Slabs: 0 |
| Comments: | |

Road Name: ANNAPOLIS RD

| | |
|---|--|
| Street ID: 0301 | Begin Location: END STEEL BRIDGE (EAST ABUTMENT) |
| Section ID: 1973 | End Location: ENTRANCE TO RD YARD |
| Functional Class: MaC - Major Collector (5) | Surface Type: A - AC |
| Date of Construction: 01/01/1984 | No. Lanes: 2 |
| Cul-de-sac: No | General Code: AN - |
| Length (ft): 3,802 | Area ID: 2 - |
| Width (ft): 28 | Funding Source: 0 - |
| Area (sq. ft.): 106,456 | ADT: |
| Traffic Index: 0.0 | Slab Length: 0.00 |
| Parking Lot Type: | Slab Width: 0.00 # of Slabs: 0 |
| Comments: | |

Road Name: ANNAPOLIS RD

| | |
|---|---|
| Street ID: 0301 | Begin Location: ENTRANCE TO ROAD YARD |
| Section ID: 2045 | End Location: PM 22.16 / ENTRANCE TO PG&E |
| Functional Class: MaC - Major Collector (5) | Surface Type: A - AC |
| Date of Construction: 01/01/1984 | No. Lanes: 2 |
| Cul-de-sac: No | General Code: AN - |
| Length (ft): 9,029 | Area ID: 2 - |
| Width (ft): 30 | Funding Source: 0 - |
| Area (sq. ft.): 270,870 | ADT: |
| Traffic Index: 0.0 | Slab Length: 0.00 |
| Parking Lot Type: | Slab Width: 0.00 # of Slabs: 0 |
| Comments: | |

Road Name: ANNAPOLIS RD

| | |
|---|---|
| Street ID: 0301 | Begin Location: PM 22.16 / ENTRANCE TO PG&E |
| Section ID: 2216 | End Location: STEWARTS PT SKAGGS SPGS RD |
| Functional Class: MaC - Major Collector (5) | Surface Type: A - AC |
| Date of Construction: 01/01/1984 | No. Lanes: 2 |
| Cul-de-sac: No | General Code: AN - |
| Length (ft): 8,712 | Area ID: 2 - |
| Width (ft): 30 | Funding Source: 0 - |
| Area (sq. ft.): 261,360 | ADT: |
| Traffic Index: 0.0 | Slab Length: 0.00 |
| Parking Lot Type: | Slab Width: 0.00 # of Slabs: 0 |
| Comments: | |

Road Name: ANTEEO WAY

| | |
|----------------------------------|--------------------------------|
| Street ID: 68161 | Begin Location: DEAD END |
| Section ID: 994 | End Location: PM 10.100 |
| Functional Class: L - Local (7) | Surface Type: A - AC |
| Date of Construction: 01/01/2007 | No. Lanes: 2 |
| Cul-de-sac: No | General Code: CO - |
| Length (ft): 844 | Area ID: - |
| Width (ft): 36 | Funding Source: - |
| Area (sq. ft.): 30,384 | ADT: |
| Traffic Index: | Slab Length: 0.00 |
| Parking Lot Type: | Slab Width: 0.00 # of Slabs: 0 |
| Comments: | |

Road Name: ANTHONY CT

| | |
|----------------------------------|--------------------------------|
| Street ID: 56253 | Begin Location: HAPPY LN |
| Section ID: 1000 | End Location: END |
| Functional Class: L - Local (7) | Surface Type: A - AC |
| Date of Construction: 01/01/1997 | No. Lanes: 2 |
| Cul-de-sac: No | General Code: SO - |
| Length (ft): 106 | Area ID: - |
| Width (ft): 32 | Funding Source: - |
| Area (sq. ft.): 3,392 | ADT: |
| Traffic Index: | Slab Length: 0.00 |
| Parking Lot Type: | Slab Width: 0.00 # of Slabs: 0 |
| Comments: | |

Road Name: ANZA CT

| | |
|----------------------------------|--------------------------------|
| Street ID: 56153 | Begin Location: ANZA DR |
| Section ID: 1000 | End Location: END |
| Functional Class: L - Local (7) | Surface Type: A - AC |
| Date of Construction: 01/01/1962 | No. Lanes: 2 |
| Cul-de-sac: No | General Code: SO - |
| Length (ft): 158 | Area ID: 1 - |
| Width (ft): 58 | Funding Source: 0 - |
| Area (sq. ft.): 9,164 | ADT: |
| Traffic Index: 0.0 | Slab Length: 0.00 |
| Parking Lot Type: | Slab Width: 0.00 # of Slabs: 0 |
| Comments: | |

Road Name: ANZA DR

| | |
|--|--------------------------------|
| Street ID: 56154 | Begin Location: SAN JACINTO DR |
| Section ID: 0998 | End Location: RIVERSIDE DR |
| Functional Class: L - Local (7) | Surface Type: A - AC |
| Date of Construction: 01/01/1974 | No. Lanes: 2 |
| Cul-de-sac: No | General Code: SO - |
| Length (ft): 634 | Area ID: 1 - |
| Width (ft): 32 | Funding Source: 0 - |
| Area (sq. ft.): 20,288 | ADT: |
| Traffic Index: 0.0 | Slab Length: 0.00 |
| Parking Lot Type: | Slab Width: 0.00 # of Slabs: 0 |
| Comments: Combined from 561540998, 561541000 3/23/2016 | |

Road Name: APPLE BLOSSOM LN

| | |
|----------------------------------|--------------------------------|
| Street ID: 79093 | Begin Location: HWY 116 |
| Section ID: 1000 | End Location: END |
| Functional Class: L - Local (7) | Surface Type: A - AC |
| Date of Construction: 01/01/1973 | No. Lanes: 2 |
| Cul-de-sac: No | General Code: FO - |
| Length (ft): 1,531 | Area ID: 2 - |
| Width (ft): 27 | Funding Source: 0 - |
| Area (sq. ft.): 41,337 | ADT: |
| Traffic Index: 0.0 | Slab Length: 0.00 |
| Parking Lot Type: | Slab Width: 0.00 # of Slabs: 0 |
| Comments: | |

Road Name: APPLE VALLEY RD

| | |
|----------------------------------|----------------------------------|
| Street ID: 55061 | Begin Location: LOVALL VALLEY RD |
| Section ID: 1000 | End Location: LOVALL VALLEY RD |
| Functional Class: L - Local (7) | Surface Type: A - AC |
| Date of Construction: 01/01/1975 | No. Lanes: 2 |
| Cul-de-sac: No | General Code: SO - |
| Length (ft): 1,109 | Area ID: 1 - |
| Width (ft): 22 | Funding Source: 0 - |
| Area (sq. ft.): 24,398 | ADT: |
| Traffic Index: 0.0 | Slab Length: 0.00 |
| Parking Lot Type: | Slab Width: 0.00 # of Slabs: 0 |
| Comments: | |

Road Name: APRICOT LN

| | |
|----------------------------------|--------------------------------|
| Street ID: 68166 | Begin Location: NEWMARK DR |
| Section ID: 1000 | End Location: END |
| Functional Class: L - Local (7) | Surface Type: A - AC |
| Date of Construction: 01/01/1990 | No. Lanes: 2 |
| Cul-de-sac: No | General Code: - |
| Length (ft): 370 | Area ID: - |
| Width (ft): 33 | Funding Source: - |
| Area (sq. ft.): 12,210 | ADT: |
| Traffic Index: | Slab Length: 0.00 |
| Parking Lot Type: | Slab Width: 0.00 # of Slabs: 0 |
| Comments: | |

Road Name: APTOS CT

| | |
|----------------------------------|----------------------------------|
| Street ID: 88122 | Begin Location: END |
| Section ID: 1000 | End Location: PACIFIC HEIGHTS DR |
| Functional Class: L - Local (7) | Surface Type: O - AC/AC |
| Date of Construction: 09/15/2021 | No. Lanes: 2 |
| Cul-de-sac: No | General Code: SR - |
| Length (ft): 317 | Area ID: - |
| Width (ft): 32 | Funding Source: - |
| Area (sq. ft.): 10,144 | ADT: |
| Traffic Index: | Slab Length: 0.00 |
| Parking Lot Type: | Slab Width: 0.00 # of Slabs: 0 |
| Comments: | |

Road Name: ARBOR AVE

| | |
|----------------------------------|--------------------------------|
| Street ID: 56051 | Begin Location: RAILROAD AVE |
| Section ID: 1000 | End Location: RIVERSIDE DR |
| Functional Class: L - Local (7) | Surface Type: A - AC |
| Date of Construction: 01/01/1966 | No. Lanes: 2 |
| Cul-de-sac: No | General Code: SO - |
| Length (ft): 950 | Area ID: 2 - |
| Width (ft): 22 | Funding Source: 0 - |
| Area (sq. ft.): 20,900 | ADT: |
| Traffic Index: 0.0 | Slab Length: 0.00 |
| Parking Lot Type: | Slab Width: 0.00 # of Slabs: 0 |
| Comments: | |

Road Name: ARBOR AVE

| | |
|----------------------------------|--------------------------------|
| Street ID: 56052 | Begin Location: ARNOLD DR |
| Section ID: 2000 | End Location: NIKKI DR |
| Functional Class: L - Local (7) | Surface Type: A - AC |
| Date of Construction: 01/01/1979 | No. Lanes: 2 |
| Cul-de-sac: No | General Code: SO - |
| Length (ft): 845 | Area ID: 1 - |
| Width (ft): 34 | Funding Source: 0 - |
| Area (sq. ft.): 28,730 | ADT: |
| Traffic Index: 0.0 | Slab Length: 0.00 |
| Parking Lot Type: | Slab Width: 0.00 # of Slabs: 0 |
| Comments: | |

Road Name: ARCADIA DR

| | |
|----------------------------------|--------------------------------|
| Street ID: 78285 | Begin Location: PIEZZI RD |
| Section ID: 1000 | End Location: END |
| Functional Class: L - Local (7) | Surface Type: A - AC |
| Date of Construction: 01/01/1966 | No. Lanes: 2 |
| Cul-de-sac: No | General Code: SR - |
| Length (ft): 1,003 | Area ID: 1 - |
| Width (ft): 36 | Funding Source: 0 - |
| Area (sq. ft.): 36,108 | ADT: |
| Traffic Index: 0.0 | Slab Length: 0.00 |
| Parking Lot Type: | Slab Width: 0.00 # of Slabs: 0 |
| Comments: | |

Road Name: ARDEN WAY

| | |
|----------------------------------|--------------------------------|
| Street ID: 78267 | Begin Location: END |
| Section ID: 1000 | End Location: PM 10.13 |
| Functional Class: L - Local (7) | Surface Type: A - AC |
| Date of Construction: 01/01/1968 | No. Lanes: 2 |
| Cul-de-sac: No | General Code: SR - |
| Length (ft): 720 | Area ID: 2 - |
| Width (ft): 22 | Funding Source: 0 - |
| Area (sq. ft.): 15,840 | ADT: |
| Traffic Index: 0.0 | Slab Length: 0.00 |
| Parking Lot Type: | Slab Width: 0.00 # of Slabs: 0 |
| Comments: | |

Road Name: ARGONNE WAY

| | |
|----------------------------------|--------------------------------|
| Street ID: 89004 | Begin Location: TRENTON RD |
| Section ID: 1000 | End Location: RIVER RD |
| Functional Class: L - Local (7) | Surface Type: A - AC |
| Date of Construction: 06/25/1970 | No. Lanes: 2 |
| Cul-de-sac: No | General Code: FO - |
| Length (ft): 3,802 | Area ID: 3 - |
| Width (ft): 14 | Funding Source: 0 - |
| Area (sq. ft.): 53,228 | ADT: |
| Traffic Index: 0.0 | Slab Length: 0.00 |
| Parking Lot Type: | Slab Width: 0.00 # of Slabs: 0 |
| Comments: chipped sealed | |

Road Name: ARKAY CT

| | |
|----------------------------------|--------------------------------|
| Street ID: 56237 | Begin Location: END |
| Section ID: 1000 | End Location: SOLANO AVE |
| Functional Class: L - Local (7) | Surface Type: A - AC |
| Date of Construction: 01/01/1997 | No. Lanes: 2 |
| Cul-de-sac: No | General Code: SO - |
| Length (ft): 686 | Area ID: - |
| Width (ft): 40 | Funding Source: - |
| Area (sq. ft.): 27,440 | ADT: |
| Traffic Index: | Slab Length: 0.00 |
| Parking Lot Type: | Slab Width: 0.00 # of Slabs: 0 |
| Comments: | |

Road Name: ARLINGTON AVE

| | |
|----------------------------------|--------------------------------|
| Street ID: 68090 | Begin Location: SOUTH END |
| Section ID: 1000 | End Location: NORTH END |
| Functional Class: L - Local (7) | Surface Type: A - AC |
| Date of Construction: 01/01/1973 | No. Lanes: 2 |
| Cul-de-sac: No | General Code: CO - |
| Length (ft): 3,432 | Area ID: 1 - |
| Width (ft): 19 | Funding Source: 0 - |
| Area (sq. ft.): 65,208 | ADT: |
| Traffic Index: 0.0 | Slab Length: 0.00 |
| Parking Lot Type: | Slab Width: 0.00 # of Slabs: 0 |
| Comments: | |

Road Name: ARMSTRONG CT

| | |
|----------------------------------|----------------------------------|
| Street ID: 80130 | Begin Location: BROOKDALE DR |
| Section ID: 1000 | End Location: ARMSTRONG WOODS RD |
| Functional Class: L - Local (7) | Surface Type: A - AC |
| Date of Construction: 01/01/1970 | No. Lanes: 2 |
| Cul-de-sac: No | General Code: GU - |
| Length (ft): 370 | Area ID: 2 - |
| Width (ft): 30 | Funding Source: 0 - |
| Area (sq. ft.): 11,100 | ADT: |
| Traffic Index: 0.0 | Slab Length: 0.00 |
| Parking Lot Type: | Slab Width: 0.00 # of Slabs: 0 |
| Comments: | |

Road Name: ARMSTRONG WOODS RD

| | |
|---|---------------------------------------|
| Street ID: 80131 | Begin Location: SWEETWATER SPRINGS RD |
| Section ID: 1185 | End Location: PARK ENTRANCE BOOTH |
| Functional Class: MaC - Major Collector (5) | Surface Type: A - AC |
| Date of Construction: 01/01/1963 | No. Lanes: 2 |
| Cul-de-sac: No | General Code: GU - |
| Length (ft): 2,218 | Area ID: 1 - |
| Width (ft): 29 | Funding Source: 0 - |
| Area (sq. ft.): 64,322 | ADT: |
| Traffic Index: 0.0 | Slab Length: 0.00 |
| Parking Lot Type: | Slab Width: 0.00 # of Slabs: 0 |
| Comments: | |

Road Name: ARMSTRONG WOODS RD

| | |
|---|-------------------------------------|
| Street ID: 80131 | Begin Location: PARK ENTRANCE BOOTH |
| Section ID: 1227 | End Location: BEGIN UP-HILL SECTION |
| Functional Class: MaC - Major Collector (5) | Surface Type: A - AC |
| Date of Construction: 01/01/1988 | No. Lanes: 2 |
| Cul-de-sac: No | General Code: GU - |
| Length (ft): 4,066 | Area ID: 2 - |
| Width (ft): 18 | Funding Source: 0 - |
| Area (sq. ft.): 73,188 | ADT: |
| Traffic Index: 0.0 | Slab Length: 0.00 |
| Parking Lot Type: | Slab Width: 0.00 # of Slabs: 0 |
| Comments: | |

Road Name: ARMSTRONG WOODS RD

| | |
|--|--------------------------------------|
| Street ID: 80131 | Begin Location: BEGIN UPHILL SECTION |
| Section ID: 1304 | End Location: END COUNTY MAINTENANCE |
| Functional Class: MaC - Major Collector (5) | Surface Type: A - AC |
| Date of Construction: 01/01/1974 | No. Lanes: 2 |
| Cul-de-sac: No | General Code: GU - |
| Length (ft): 10,613 | Area ID: 2 - |
| Width (ft): 13 | Funding Source: 0 - |
| Area (sq. ft.): 137,969 | ADT: |
| Traffic Index: 0.0 | Slab Length: 0.00 |
| Parking Lot Type: | Slab Width: 0.00 # of Slabs: 0 |
| Comments: Combined from 801311302, 801311401 3/24/2016 | |

Road Name: ARMSTRONG WOODS RD

| | |
|---|--------------------------------|
| Street ID: 8902B | Begin Location: HWY. 116 |
| Section ID: 1000 | End Location: WOODLAND DR |
| Functional Class: MaC - Major Collector (5) | Surface Type: O - AC/AC |
| Date of Construction: 11/10/1999 | No. Lanes: 2 |
| Cul-de-sac: No | General Code: GU - |
| Length (ft): 475 | Area ID: 2 - |
| Width (ft): 45 | Funding Source: 0 - |
| Area (sq. ft.): 21,375 | ADT: 4200 1/1/2019 12:00:00 AM |
| Traffic Index: 0.0 | Slab Length: 0.00 |
| Parking Lot Type: | Slab Width: 0.00 # of Slabs: 0 |
| Comments: | |

Road Name: ARMSTRONG WOODS RD

| | |
|---|--------------------------------|
| Street ID: 8902B | Begin Location: WOODLAND DR |
| Section ID: 1009 | End Location: LAUGHLIN RD |
| Functional Class: MaC - Major Collector (5) | Surface Type: O - AC/AC |
| Date of Construction: 01/01/1985 | No. Lanes: 2 |
| Cul-de-sac: No | General Code: GU - |
| Length (ft): 3,590 | Area ID: 1 - |
| Width (ft): 42 | Funding Source: 0 - |
| Area (sq. ft.): 150,780 | ADT: 4500 1/1/2019 12:00:00 AM |
| Traffic Index: 0.0 | Slab Length: 0.00 |
| Parking Lot Type: | Slab Width: 0.00 # of Slabs: 0 |
| Comments: | |

Road Name: ARMSTRONG WOODS RD

| | |
|---|---|
| Street ID: 8902B | Begin Location: LAUGHLIN RD |
| Section ID: 1078 | End Location: RIO NIDO RD |
| Functional Class: MaC - Major Collector (5) | Surface Type: O - AC/AC |
| Date of Construction: 01/01/1985 | No. Lanes: 2 |
| Cul-de-sac: No | General Code: GU - |
| Length (ft): 3,643 | Area ID: 1 - |
| Width (ft): 40 | Funding Source: 0 - |
| Area (sq. ft.): 145,720 | ADT: 4500 1/1/2019 12:00:00 AM |
| Traffic Index: 0.0 | Slab Length: 0.00 |
| Parking Lot Type: | Slab Width: 0.00 # of Slabs: 0 |

Comments:

Road Name: ARMSTRONG WOODS RD

| | |
|---|---|
| Street ID: 8902B | Begin Location: END OVERLAY |
| Section ID: 1145 | End Location: SWEETWATER SPR RD |
| Functional Class: MaC - Major Collector (5) | Surface Type: A - AC |
| Date of Construction: 01/01/1964 | No. Lanes: 2 |
| Cul-de-sac: No | General Code: GU - |
| Length (ft): 2,100 | Area ID: 1 - |
| Width (ft): 33 | Funding Source: 0 - |
| Area (sq. ft.): 69,300 | ADT: 4500 1/1/2019 12:00:00 AM |
| Traffic Index: 0.0 | Slab Length: 0.00 |
| Parking Lot Type: | Slab Width: 0.00 # of Slabs: 0 |

Comments:

Road Name: ARNICA WAY

| | |
|----------------------------------|--------------------------------|
| Street ID: 88106 | Begin Location: FIRELIGHT DR |
| Section ID: 1000 | End Location: END |
| Functional Class: L - Local (7) | Surface Type: A - AC |
| Date of Construction: 01/01/1985 | No. Lanes: 2 |
| Cul-de-sac: No | General Code: SR - |
| Length (ft): 1,267 | Area ID: 1 - |
| Width (ft): 32 | Funding Source: 0 - |
| Area (sq. ft.): 40,544 | ADT: |
| Traffic Index: 0.0 | Slab Length: 0.00 |
| Parking Lot Type: | Slab Width: 0.00 # of Slabs: 0 |

Comments:

Road Name: ARNOLD DR

| | |
|--|--|
| Street ID: 5603 | Begin Location: HWY 116 |
| Section ID: 1005 | End Location: WATMAUGH RD |
| Functional Class: MiA - Minor Arterial (4) | Surface Type: O - AC/AC |
| Date of Construction: 12/31/1986 | No. Lanes: 2 |
| Cul-de-sac: No | General Code: SO - |
| Length (ft): 2,323 | Area ID: 1 - |
| Width (ft): 42 | Funding Source: 0 - |
| Area (sq. ft.): 97,566 | ADT: 14000 1/1/2019 12:00:00 AM |
| Traffic Index: 0.0 | Slab Length: 0.00 |
| Parking Lot Type: | Slab Width: 0.00 # of Slabs: 0 |

Comments:

Road Name: ARNOLD DR

| | |
|--|--|
| Street ID: 5603 | Begin Location: WATMAUGH RD |
| Section ID: 1049 | End Location: MISSION DRIVE |
| Functional Class: MiA - Minor Arterial (4) | Surface Type: O - AC/AC |
| Date of Construction: 06/04/2001 | No. Lanes: 2 |
| Cul-de-sac: No | General Code: SO - |
| Length (ft): 2,270 | Area ID: 1 - |
| Width (ft): 42 | Funding Source: 0 - |
| Area (sq. ft.): 95,340 | ADT: 14000 1/1/2019 12:00:00 AM |
| Traffic Index: 0.0 | Slab Length: 0.00 |
| Parking Lot Type: | Slab Width: 0.00 # of Slabs: 0 |

Comments: Split from 56031048 07/27/99

Road Name: ARNOLD DR

| | |
|--|--|
| Street ID: 5603 | Begin Location: MISSION DR |
| Section ID: 1096 | End Location: ALMERIA DR |
| Functional Class: MiA - Minor Arterial (4) | Surface Type: O - AC/AC |
| Date of Construction: 06/04/2002 | No. Lanes: 2 |
| Cul-de-sac: No | General Code: SO - |
| Length (ft): 1,162 | Area ID: 1 - |
| Width (ft): 42 | Funding Source: 0 - |
| Area (sq. ft.): 48,804 | ADT: 14000 1/1/2019 12:00:00 AM |
| Traffic Index: 0.0 | Slab Length: 0.00 |
| Parking Lot Type: | Slab Width: 0.00 # of Slabs: 0 |

Comments: Split from 56031048 07/27/99

Road Name: ARNOLD DR

| | |
|--|--|
| Street ID: 5603 | Begin Location: ALMERIA DR |
| Section ID: 1114 | End Location: SPERRING RD |
| Functional Class: MiA - Minor Arterial (4) | Surface Type: O - AC/AC |
| Date of Construction: 12/31/1986 | No. Lanes: 2 |
| Cul-de-sac: No | General Code: SO - |
| Length (ft): 3,696 | Area ID: 1 - |
| Width (ft): 42 | Funding Source: 0 - |
| Area (sq. ft.): 155,232 | ADT: 14000 1/1/2019 12:00:00 AM |
| Traffic Index: 0.0 | Slab Length: 0.00 |
| Parking Lot Type: | Slab Width: 0.00 # of Slabs: 0 |
| Comments: | |

Road Name: ARNOLD DR

| | |
|--|--|
| Street ID: 5603 | Begin Location: SPERRING RD |
| Section ID: 1184 | End Location: BEGIN CARRIGER CRK BRIDGE |
| Functional Class: MiA - Minor Arterial (4) | Surface Type: O - AC/AC |
| Date of Construction: 09/02/2017 | No. Lanes: 2 |
| Cul-de-sac: No | General Code: SO - |
| Length (ft): 3,119 | Area ID: 1 - |
| Width (ft): 40 | Funding Source: 0 - |
| Area (sq. ft.): 124,760 | ADT: 14000 1/1/2019 12:00:00 AM |
| Traffic Index: 0.0 | Slab Length: 0.00 |
| Parking Lot Type: | Slab Width: 0.00 # of Slabs: 0 |
| Comments: Split from 56031166 07/22/99 | |

Road Name: ARNOLD DR

| | |
|------------------------------------|---|
| Street ID: 5603 | Begin Location: CARRIGER CREEK - BEGIN BRIDGE |
| Section ID: 1241 | End Location: CARRIGER CREEK - END BRIDGE |
| Functional Class: L - Local (7) | Surface Type: P - PCC |
| Date of Construction: 01/01/1986 | No. Lanes: 2 |
| Cul-de-sac: No | General Code: - |
| Length (ft): 102 | Area ID: - |
| Width (ft): 40 | Funding Source: - |
| Area (sq. ft.): 4,080 | ADT: |
| Traffic Index: | Slab Length: 10.00 |
| Parking Lot Type: | Slab Width: 20.00 # of Slabs: 20 |
| Comments: STRUCTURE - NOT SURVEYED | |

Road Name: ARNOLD DR

| | |
|--|---|
| Street ID: 5603 | Begin Location: END CARRIGER CRK BRIDGE |
| Section ID: 1245 | End Location: PETALUMA AVE |
| Functional Class: MiA - Minor Arterial (4) | Surface Type: O - AC/AC |
| Date of Construction: 09/02/2017 | No. Lanes: 2 |
| Cul-de-sac: No | General Code: SO - |
| Length (ft): 2,006 | Area ID: 1 - |
| Width (ft): 40 | Funding Source: 0 - |
| Area (sq. ft.): 80,240 | ADT: 14000 |
| | 1/1/2019 12:00:00 AM |
| Traffic Index: 0.0 | Slab Length: 0.00 |
| Parking Lot Type: | Slab Width: 0.00 # of Slabs: 0 |
| Comments: Split from 56031166 07/22/99 - Combined from 56031244, 56031266 07/22/99 | |

Road Name: ARNOLD DR

| | |
|--|--------------------------------|
| Street ID: 5603 | Begin Location: PETALUMA AVE |
| Section ID: 1283 | End Location: CRAIG AVE |
| Functional Class: MiA - Minor Arterial (4) | Surface Type: O - AC/AC |
| Date of Construction: 09/02/2017 | No. Lanes: 2 |
| Cul-de-sac: No | General Code: SO - |
| Length (ft): 5,333 | Area ID: - |
| Width (ft): 40 | Funding Source: - |
| Area (sq. ft.): 213,320 | ADT: |
| Traffic Index: | Slab Length: 0.00 |
| Parking Lot Type: | Slab Width: 0.00 # of Slabs: 0 |
| Comments: Split From 56031300 02/12/03 | |

Road Name: ARNOLD DR

| | |
|--|--------------------------------|
| Street ID: 5603 | Begin Location: CRAIG AVE |
| Section ID: 1384 | End Location: BOYES BLVD |
| Functional Class: MiA - Minor Arterial (4) | Surface Type: O - AC/AC |
| Date of Construction: 09/03/2013 | No. Lanes: 2 |
| Cul-de-sac: No | General Code: SO - |
| Length (ft): 2,218 | Area ID: - |
| Width (ft): 40 | Funding Source: - |
| Area (sq. ft.): 88,720 | ADT: |
| Traffic Index: | Slab Length: 0.00 |
| Parking Lot Type: | Slab Width: 0.00 # of Slabs: 0 |
| Comments: Split From 56031300 02/12/03 | |

Road Name: ARNOLD DR

| | |
|--|--|
| Street ID: 5603 | Begin Location: BOYES BLVD |
| Section ID: 1426 | End Location: COUNTRY CLUB DR |
| Functional Class: MiA - Minor Arterial (4) | Surface Type: O - AC/AC |
| Date of Construction: 09/03/2013 | No. Lanes: 2 |
| Cul-de-sac: No | General Code: SO - |
| Length (ft): 1,531 | Area ID: 3 - |
| Width (ft): 27 | Funding Source: 0 - |
| Area (sq. ft.): 41,337 | ADT: 15000 1/1/2019 12:00:00 AM |
| Traffic Index: 0.0 | Slab Length: 0.00 |
| Parking Lot Type: | Slab Width: 0.00 # of Slabs: 0 |

Comments:

Road Name: ARNOLD DR

| | |
|--|--|
| Street ID: 5603 | Begin Location: COUNTRY CLUB DR |
| Section ID: 1455 | End Location: AGUA CALIENTE RD |
| Functional Class: MiA - Minor Arterial (4) | Surface Type: O - AC/AC |
| Date of Construction: 07/02/2012 | No. Lanes: 2 |
| Cul-de-sac: No | General Code: SO - |
| Length (ft): 2,429 | Area ID: 3 - |
| Width (ft): 27 | Funding Source: 0 - |
| Area (sq. ft.): 65,583 | ADT: 15000 1/1/2019 12:00:00 AM |
| Traffic Index: 0.0 | Slab Length: 0.00 |
| Parking Lot Type: | Slab Width: 0.00 # of Slabs: 0 |

Comments:

Road Name: ARNOLD DR

| | |
|---|--|
| Street ID: 5603 | Begin Location: AGUA CALIENTE RD |
| Section ID: 1501 | End Location: SOBRE VISTA RD |
| Functional Class: MaC - Major Collector (5) | Surface Type: O - AC/AC |
| Date of Construction: 07/02/2012 | No. Lanes: 2 |
| Cul-de-sac: No | General Code: SO - |
| Length (ft): 3,960 | Area ID: 1 - |
| Width (ft): 36 | Funding Source: 0 - |
| Area (sq. ft.): 142,560 | ADT: 11000 1/1/2019 12:00:00 AM |
| Traffic Index: 0.0 | Slab Length: 0.00 |
| Parking Lot Type: | Slab Width: 0.00 # of Slabs: 0 |

Comments:

Road Name: ARNOLD DR

| | |
|---|---|
| Street ID: 5603 | Begin Location: SOBRE VISTA RD |
| Section ID: 1576 | End Location: MADRONE RD |
| Functional Class: MaC - Major Collector (5) | Surface Type: O - AC/AC |
| Date of Construction: 06/03/2013 | No. Lanes: 2 |
| Cul-de-sac: No | General Code: SO - |
| Length (ft): 3,379 | Area ID: 2 - |
| Width (ft): 28 | Funding Source: 0 - |
| Area (sq. ft.): 94,612 | ADT: 7000 1/1/2019 12:00:00 AM |
| Traffic Index: 0.0 | Slab Length: 0.00 |
| Parking Lot Type: | Slab Width: 0.00 # of Slabs: 0 |
| Comments: Split from 56031781 07/21/99 SB LANE 100% REPLACED, NB LANE 33% REPLACED | |

Road Name: ARNOLD DR

| | |
|---|--|
| Street ID: 5603 | Begin Location: MADRONE RD |
| Section ID: 1640 | End Location: MARTIN ST |
| Functional Class: MaC - Major Collector (5) | Surface Type: A - AC |
| Date of Construction: 01/01/1970 | No. Lanes: 2 |
| Cul-de-sac: No | General Code: SO - |
| Length (ft): 2,270 | Area ID: 1 - |
| Width (ft): 36 | Funding Source: 0 - |
| Area (sq. ft.): 81,720 | ADT: 11000 1/1/2019 12:00:00 AM |
| Traffic Index: 0.0 | Slab Length: 0.00 |
| Parking Lot Type: | Slab Width: 0.00 # of Slabs: 0 |
| Comments: | |

Road Name: ARNOLD DR

| | |
|---|---|
| Street ID: 5603 | Begin Location: MARTIN ST |
| Section ID: 1683 | End Location: BEGIN BRIDGE / SONOMA CREEK |
| Functional Class: MaC - Major Collector (5) | Surface Type: A - AC |
| Date of Construction: 01/01/1986 | No. Lanes: 2 |
| Cul-de-sac: No | General Code: SO - |
| Length (ft): 2,870 | Area ID: 1 - |
| Width (ft): 46 | Funding Source: 0 - |
| Area (sq. ft.): 132,020 | ADT: 7000 1/1/2019 12:00:00 AM |
| Traffic Index: 0.0 | Slab Length: 0.00 |
| Parking Lot Type: | Slab Width: 0.00 # of Slabs: 0 |
| Comments: | |

Road Name: ARNOLD DR

| | |
|---|---|
| Street ID: 5603 | Begin Location: SONOMA CREEK BRIDGE - SOUTH |
| Section ID: 1738 | End Location: SONOMA CREEK BRIDGE - NORTH ABUTMENT |
| Functional Class: MaC - Major Collector (5) | Surface Type: C - AC/PCC |
| Date of Construction: 01/01/1986 | No. Lanes: 2 |
| Cul-de-sac: No | General Code: - |
| Length (ft): 140 | Area ID: - |
| Width (ft): 26 | Funding Source: - |
| Area (sq. ft.): 3,640 | ADT: |
| Traffic Index: | Slab Length: 0.00 |
| Parking Lot Type: | Slab Width: 0.00 # of Slabs: 0 |
| Comments: | |

Road Name: ARNOLD DR

| | |
|---|--------------------------------------|
| Street ID: 5603 | Begin Location: END BRIDGE |
| Section ID: 1740 | End Location: HILL RD |
| Functional Class: MaC - Major Collector (5) | Surface Type: O - AC/AC |
| Date of Construction: 04/06/2012 | No. Lanes: 2 |
| Cul-de-sac: No | General Code: SO - |
| Length (ft): 3,274 | Area ID: 1 - |
| Width (ft): 39 | Funding Source: 0 - |
| Area (sq. ft.): 127,686 | ADT: 7000 1/1/2019 12:00:00 AM |
| Traffic Index: 0.0 | Slab Length: 0.00 |
| Parking Lot Type: | Slab Width: 0.00 # of Slabs: 0 |
| Comments: | |

Road Name: ARNOLD DR

| | |
|---|---|
| Street ID: 5603 | Begin Location: HILL RD |
| Section ID: 1802 | End Location: BRIDGE AT SONOMA CREEK (WEST ABUTMENT) |
| Functional Class: MaC - Major Collector (5) | Surface Type: O - AC/AC |
| Date of Construction: 04/06/2012 | No. Lanes: 2 |
| Cul-de-sac: No | General Code: - |
| Length (ft): 1,400 | Area ID: - |
| Width (ft): 28 | Funding Source: - |
| Area (sq. ft.): 39,200 | ADT: |
| Traffic Index: | Slab Length: 0.00 |
| Parking Lot Type: | Slab Width: 0.00 # of Slabs: 0 |
| Comments: | |

Road Name: ARNOLD DR

| | |
|---|--|
| Street ID: 5603 | Begin Location: BRIDGE AT SONOMA CREEK (WEST ABUTMENT) |
| Section ID: 1836 | End Location: BRIDGE AT SONOMA CREEK (EAST ABUTMENT) |
| Functional Class: MaC - Major Collector (5) | Surface Type: C - AC/PCC |
| Date of Construction: 01/01/1980 | No. Lanes: 2 |
| Cul-de-sac: No | General Code: - |
| Length (ft): 158 | Area ID: - |
| Width (ft): 32 | Funding Source: - |
| Area (sq. ft.): 5,056 | ADT: |
| Traffic Index: | Slab Length: 0.00 |
| Parking Lot Type: | Slab Width: 0.00 # of Slabs: 0 |
| Comments: | |

Road Name: ARNOLD DR

| | |
|---|--------------------------------|
| Street ID: 5603 | Begin Location: END BRIDGE |
| Section ID: 1839 | End Location: GIBSON ST |
| Functional Class: MaC - Major Collector (5) | Surface Type: O - AC/AC |
| Date of Construction: 11/30/2014 | No. Lanes: 2 |
| Cul-de-sac: No | General Code: - |
| Length (ft): 2,323 | Area ID: - |
| Width (ft): 26 | Funding Source: - |
| Area (sq. ft.): 60,398 | ADT: |
| Traffic Index: | Slab Length: 0.00 |
| Parking Lot Type: | Slab Width: 0.00 # of Slabs: 0 |
| Comments: | |

Road Name: ARNOLD DR

| | |
|---|--------------------------------|
| Street ID: 5603 | Begin Location: GIBSON ST |
| Section ID: 1883 | End Location: HWY 12 |
| Functional Class: MaC - Major Collector (5) | Surface Type: O - AC/AC |
| Date of Construction: 11/30/2014 | No. Lanes: 2 |
| Cul-de-sac: No | General Code: SO - |
| Length (ft): 2,482 | Area ID: 1 - |
| Width (ft): 41 | Funding Source: 0 - |
| Area (sq. ft.): 101,762 | ADT: 4000 1/1/2019 12:00:00 AM |
| Traffic Index: 0.0 | Slab Length: 0.00 |
| Parking Lot Type: | Slab Width: 0.00 # of Slabs: 0 |
| Comments: | |

Road Name: ARNOLD DR

| | |
|--|--------------------------------|
| Street ID: 5604 | Begin Location: HWY 116 |
| Section ID: 1005 | End Location: ARNOLD DR 5603 |
| Functional Class: MiA - Minor Arterial (4) | Surface Type: O - AC/AC |
| Date of Construction: 09/15/2020 | No. Lanes: 2 |
| Cul-de-sac: No | General Code: SO - |
| Length (ft): 544 | Area ID: - |
| Width (ft): 24 | Funding Source: - |
| Area (sq. ft.): 13,056 | ADT: |
| Traffic Index: 0.0 | Slab Length: 0.00 |
| Parking Lot Type: | Slab Width: 0.00 # of Slabs: 0 |
| Comments: | |

Road Name: ARROYO CT

| | |
|----------------------------------|--------------------------------|
| Street ID: 79289 | Begin Location: SHIRLEY ST |
| Section ID: 1000 | End Location: END |
| Functional Class: L - Local (7) | Surface Type: A - AC |
| Date of Construction: 01/01/1981 | No. Lanes: 2 |
| Cul-de-sac: No | General Code: FO - |
| Length (ft): 106 | Area ID: 1 - |
| Width (ft): 72 | Funding Source: 0 - |
| Area (sq. ft.): 7,632 | ADT: |
| Traffic Index: 0.0 | Slab Length: 0.00 |
| Parking Lot Type: | Slab Width: 0.00 # of Slabs: 0 |
| Comments: | |

Road Name: ARROYO RD

| | |
|----------------------------------|--------------------------------|
| Street ID: 56070 | Begin Location: HWY 12 |
| Section ID: 2000 | End Location: VALLEJO AVE |
| Functional Class: L - Local (7) | Surface Type: A - AC |
| Date of Construction: 01/01/1964 | No. Lanes: 2 |
| Cul-de-sac: No | General Code: SO - |
| Length (ft): 634 | Area ID: 2 - |
| Width (ft): 15 | Funding Source: 0 - |
| Area (sq. ft.): 9,510 | ADT: |
| Traffic Index: 0.0 | Slab Length: 0.00 |
| Parking Lot Type: | Slab Width: 0.00 # of Slabs: 0 |
| Comments: | |

Road Name: ARROYO RD

| | |
|----------------------------------|--------------------------------|
| Street ID: 56071 | Begin Location: VALLEJO AVE |
| Section ID: 1000 | End Location: PM 10.19 |
| Functional Class: L - Local (7) | Surface Type: A - AC |
| Date of Construction: 01/01/1964 | No. Lanes: 2 |
| Cul-de-sac: No | General Code: SO - |
| Length (ft): 1,003 | Area ID: 2 - |
| Width (ft): 20 | Funding Source: 0 - |
| Area (sq. ft.): 20,060 | ADT: |
| Traffic Index: 0.0 | Slab Length: 0.00 |
| Parking Lot Type: | Slab Width: 0.00 # of Slabs: 0 |
| Comments: | |

Road Name: ARROYO RD

| | |
|----------------------------------|--------------------------------|
| Street ID: 56071 | Begin Location: PM 10.19 |
| Section ID: 1019 | End Location: CALLE DEL MONTE |
| Functional Class: L - Local (7) | Surface Type: A - AC |
| Date of Construction: 01/01/1964 | No. Lanes: 2 |
| Cul-de-sac: No | General Code: SO - |
| Length (ft): 158 | Area ID: 3 - |
| Width (ft): 20 | Funding Source: 0 - |
| Area (sq. ft.): 3,160 | ADT: |
| Traffic Index: 0.0 | Slab Length: 0.00 |
| Parking Lot Type: | Slab Width: 0.00 # of Slabs: 0 |
| Comments: | |

Road Name: ASCOT DR

| | |
|----------------------------------|---------------------------------|
| Street ID: 88030 | Begin Location: OLD REDWOOD HWY |
| Section ID: 1000 | End Location: PM 10.10 |
| Functional Class: L - Local (7) | Surface Type: A - AC |
| Date of Construction: 11/01/1979 | No. Lanes: 2 |
| Cul-de-sac: No | General Code: SR - |
| Length (ft): 528 | Area ID: 1 - |
| Width (ft): 34 | Funding Source: 0 - |
| Area (sq. ft.): 17,952 | ADT: |
| Traffic Index: 0.0 | Slab Length: 0.00 |
| Parking Lot Type: | Slab Width: 0.00 # of Slabs: 0 |
| Comments: | |

Road Name: ASCOT DR

| | |
|----------------------------------|--------------------------------|
| Street ID: 88030 | Begin Location: S/O FAIRLIE DR |
| Section ID: 1010 | End Location: OLD REDWOOD HWY |
| Functional Class: L - Local (7) | Surface Type: A - AC |
| Date of Construction: 01/01/1978 | No. Lanes: 2 |
| Cul-de-sac: No | General Code: SR - |
| Length (ft): 686 | Area ID: 1 - |
| Width (ft): 34 | Funding Source: 0 - |
| Area (sq. ft.): 23,324 | ADT: |
| Traffic Index: 0.0 | Slab Length: 0.00 |
| Parking Lot Type: | Slab Width: 0.00 # of Slabs: 0 |
| Comments: | |

Road Name: ASH DR

| | |
|----------------------------------|--------------------------------|
| Street ID: 78016 | Begin Location: END |
| Section ID: 1000 | End Location: END |
| Functional Class: L - Local (7) | Surface Type: O - AC/AC |
| Date of Construction: 09/15/2022 | No. Lanes: 2 |
| Cul-de-sac: No | General Code: SR - |
| Length (ft): 743 | Area ID: 2 - |
| Width (ft): 25 | Funding Source: 0 - |
| Area (sq. ft.): 18,575 | ADT: |
| Traffic Index: 0.0 | Slab Length: 0.00 |
| Parking Lot Type: | Slab Width: 0.00 # of Slabs: 0 |
| Comments: | |

Road Name: ASHLEY CT

| | |
|----------------------------------|--------------------------------|
| Street ID: 79090 | Begin Location: JAHN DR |
| Section ID: 1000 | End Location: END |
| Functional Class: L - Local (7) | Surface Type: A - AC |
| Date of Construction: 01/01/1968 | No. Lanes: 2 |
| Cul-de-sac: No | General Code: SR - |
| Length (ft): 211 | Area ID: 2 - |
| Width (ft): 22 | Funding Source: 0 - |
| Area (sq. ft.): 4,642 | ADT: |
| Traffic Index: 0.0 | Slab Length: 0.00 |
| Parking Lot Type: | Slab Width: 0.00 # of Slabs: 0 |
| Comments: CDS=73' | |

Road Name: ASTI POST OFFICE RD

| | |
|---|--------------------------------|
| Street ID: 10003 | Begin Location: HWY 101 RAMPS |
| Section ID: 0992 | End Location: HWY 101 RAMPS |
| Functional Class: L - Local (7) | Surface Type: A - AC |
| Date of Construction: 01/01/1966 | No. Lanes: 2 |
| Cul-de-sac: No | General Code: HE - |
| Length (ft): 422 | Area ID: 1 - |
| Width (ft): 43 | Funding Source: 0 - |
| Area (sq. ft.): 18,146 | ADT: |
| Traffic Index: 0.0 | Slab Length: 0.00 |
| Parking Lot Type: | Slab Width: 0.00 # of Slabs: 0 |
| Comments: FE = 10.00 - 10.04 - Split From 100030992 2/16/2017 | |

Road Name: ASTI POST OFFICE RD

| | |
|---|--------------------------------|
| Street ID: 10003 | Begin Location: HWY 101 RAMPS |
| Section ID: 1000 | End Location: ASTI RD |
| Functional Class: MaC - Major Collector (5) | Surface Type: A - AC |
| Date of Construction: 01/01/1966 | No. Lanes: 2 |
| Cul-de-sac: No | General Code: HE - |
| Length (ft): 634 | Area ID: 1 - |
| Width (ft): 43 | Funding Source: 0 - |
| Area (sq. ft.): 27,262 | ADT: |
| Traffic Index: 0.0 | Slab Length: 0.00 |
| Parking Lot Type: | Slab Width: 0.00 # of Slabs: 0 |
| Comments: FE = 10.00 - 10.04 | |

Road Name: ASTI RD

| | |
|----------------------------------|------------------------------------|
| Street ID: 0902C | Begin Location: ZANZI LN |
| Section ID: 1061 | End Location: WASHINGTON SCHOOL RD |
| Functional Class: L - Local (7) | Surface Type: A - AC |
| Date of Construction: 01/01/1965 | No. Lanes: 2 |
| Cul-de-sac: No | General Code: HE - |
| Length (ft): 8,237 | Area ID: 1 - |
| Width (ft): 30 | Funding Source: 0 - |
| Area (sq. ft.): 247,110 | ADT: |
| Traffic Index: 0.0 | Slab Length: 0.00 |
| Parking Lot Type: | Slab Width: 0.00 # of Slabs: 0 |
| Comments: | |

Road Name: ASTI RD

| | |
|----------------------------------|--------------------------------------|
| Street ID: 0902C | Begin Location: WASHINGTON SCHOOL RD |
| Section ID: 1217 | End Location: ASTI STORE RD |
| Functional Class: L - Local (7) | Surface Type: O - AC/AC |
| Date of Construction: 01/01/1964 | No. Lanes: 2 |
| Cul-de-sac: No | General Code: HE - |
| Length (ft): 2,112 | Area ID: 1 - |
| Width (ft): 32 | Funding Source: 0 - |
| Area (sq. ft.): 67,584 | ADT: |
| Traffic Index: 0.0 | Slab Length: 0.00 |
| Parking Lot Type: | Slab Width: 0.00 # of Slabs: 0 |
| Comments: FE = 12.17 - 12.35 | |

Road Name: ASTI RD

| | |
|---|--------------------------------|
| Street ID: 0902C | Begin Location: ASTI STORE RD |
| Section ID: 1257 | End Location: THERESA DR |
| Functional Class: MaC - Major Collector (5) | Surface Type: O - AC/AC |
| Date of Construction: 01/01/1964 | No. Lanes: 2 |
| Cul-de-sac: No | General Code: HE - |
| Length (ft): 6,072 | Area ID: 1 - |
| Width (ft): 33 | Funding Source: 0 - |
| Area (sq. ft.): 200,376 | ADT: |
| Traffic Index: 0.0 | Slab Length: 0.00 |
| Parking Lot Type: | Slab Width: 0.00 # of Slabs: 0 |
| Comments: FE = 12.35 - 12.57 | |

Road Name: ASTI RD

| | |
|----------------------------------|----------------------------------|
| Street ID: 0902C | Begin Location: THERESA DR |
| Section ID: 1372 | End Location: CITY LIMITS CLOVER |
| Functional Class: L - Local (7) | Surface Type: A - AC |
| Date of Construction: 01/01/1964 | No. Lanes: 2 |
| Cul-de-sac: No | General Code: HE - |
| Length (ft): 7,075 | Area ID: 1 - |
| Width (ft): 33 | Funding Source: - |
| Area (sq. ft.): 233,475 | ADT: |
| Traffic Index: | Slab Length: 0.00 |
| Parking Lot Type: | Slab Width: 0.00 # of Slabs: 0 |
| Comments: | |

Road Name: ASTI RD

| | |
|----------------------------------|---|
| Street ID: 0902C | Begin Location: CITY LIMIT (JUST PAST SANTANA DR) |
| Section ID: 1526 | End Location: CITY LIMIT (350' BEFORE R/R XING) |
| Functional Class: L - Local (7) | Surface Type: A - AC |
| Date of Construction: 01/01/1964 | No. Lanes: 2 |
| Cul-de-sac: No | General Code: - |
| Length (ft): 2,376 | Area ID: - |
| Width (ft): 33 | Funding Source: - |
| Area (sq. ft.): 78,408 | ADT: |
| Traffic Index: | Slab Length: 0.00 |
| Parking Lot Type: | Slab Width: 0.00 # of Slabs: 0 |
| Comments: | |

Road Name: ASTI STORE RD

| | |
|----------------------------------|--------------------------------|
| Street ID: 10002 | Begin Location: ASTI RD |
| Section ID: 1000 | End Location: ASTI RD |
| Functional Class: L - Local (7) | Surface Type: A - AC |
| Date of Construction: 01/01/1979 | No. Lanes: 2 |
| Cul-de-sac: No | General Code: HE - |
| Length (ft): 711 | Area ID: 3 - |
| Width (ft): 12 | Funding Source: 0 - |
| Area (sq. ft.): 8,532 | ADT: |
| Traffic Index: 0.0 | Slab Length: 0.00 |
| Parking Lot Type: | Slab Width: 0.00 # of Slabs: 0 |
| Comments: | |

Road Name: ATHENA CT

| | |
|----------------------------------|--------------------------------|
| Street ID: 79097 | Begin Location: MARYANNIS DR |
| Section ID: 1000 | End Location: END |
| Functional Class: L - Local (7) | Surface Type: A - AC |
| Date of Construction: 01/01/1967 | No. Lanes: 2 |
| Cul-de-sac: No | General Code: FO - |
| Length (ft): 264 | Area ID: 1 - |
| Width (ft): 20 | Funding Source: 0 - |
| Area (sq. ft.): 5,280 | ADT: |
| Traffic Index: 0.0 | Slab Length: 0.00 |
| Parking Lot Type: | Slab Width: 0.00 # of Slabs: 0 |
| Comments: | |

Road Name: ATKINSON RD

| | |
|----------------------------------|--------------------------------|
| Street ID: 79016 | Begin Location: HWY 116 |
| Section ID: 1000 | End Location: CURVE |
| Functional Class: L - Local (7) | Surface Type: A - AC |
| Date of Construction: 01/01/1974 | No. Lanes: 2 |
| Cul-de-sac: No | General Code: FO - |
| Length (ft): 1,003 | Area ID: 3 - |
| Width (ft): 14 | Funding Source: 0 - |
| Area (sq. ft.): 14,042 | ADT: |
| Traffic Index: 0.0 | Slab Length: 0.00 |
| Parking Lot Type: | Slab Width: 0.00 # of Slabs: 0 |
| Comments: | |

Road Name: ATKINSON RD

| | |
|----------------------------------|--------------------------------|
| Street ID: 79016 | Begin Location: CURVE |
| Section ID: 1019 | End Location: END |
| Functional Class: L - Local (7) | Surface Type: A - AC |
| Date of Construction: 01/01/1985 | No. Lanes: 2 |
| Cul-de-sac: No | General Code: FO - |
| Length (ft): 686 | Area ID: 3 - |
| Width (ft): 17 | Funding Source: 0 - |
| Area (sq. ft.): 11,662 | ADT: |
| Traffic Index: 0.0 | Slab Length: 0.00 |
| Parking Lot Type: | Slab Width: 0.00 # of Slabs: 0 |
| Comments: | |

Road Name: AUSTIN CREEK RD

| | |
|--|--------------------------------|
| Street ID: 7101 | Begin Location: HWY 116 |
| Section ID: 1000 | End Location: SILVIA DR |
| Functional Class: L - Local (7) | Surface Type: O - AC/AC |
| Date of Construction: 11/19/2018 | No. Lanes: 2 |
| Cul-de-sac: No | General Code: GU - |
| Length (ft): 6,917 | Area ID: 3 - |
| Width (ft): 20 | Funding Source: 0 - |
| Area (sq. ft.): 138,340 | ADT: |
| Traffic Index: 0.0 | Slab Length: 0.00 |
| Parking Lot Type: | Slab Width: 0.00 # of Slabs: 0 |
| Comments: Combined from 71011000, 71011100 3/17/2016 | |

Road Name: AUSTIN CREEK RD

| | |
|--|--------------------------------|
| Street ID: 7101 | Begin Location: SILVIA DR |
| Section ID: 1131 | End Location: CAZADERO HWY |
| Functional Class: L - Local (7) | Surface Type: O - AC/AC |
| Date of Construction: 11/19/2018 | No. Lanes: 2 |
| Cul-de-sac: No | General Code: GU - |
| Length (ft): 12,144 | Area ID: 3 - |
| Width (ft): 20 | Funding Source: 0 - |
| Area (sq. ft.): 242,880 | ADT: |
| Traffic Index: 0.0 | Slab Length: 0.00 |
| Parking Lot Type: | Slab Width: 0.00 # of Slabs: 0 |
| Comments: Combined from 71011200, 71011300 3/17/2016 | |

Road Name: AUSTIN CREEK RD

| | |
|--|---|
| Street ID: 81008 | Begin Location: CAZADERO HWY |
| Section ID: 1347 | End Location: 1-LANE STEEL BRIDGE (20C0423) |
| Functional Class: L - Local (7) | Surface Type: A - AC |
| Date of Construction: 01/01/1969 | No. Lanes: 2 |
| Cul-de-sac: No | General Code: GU - |
| Length (ft): 10,507 | Area ID: 3 - |
| Width (ft): 14 | Funding Source: 0 - |
| Area (sq. ft.): 147,098 | ADT: |
| Traffic Index: 0.0 | Slab Length: 0.00 |
| Parking Lot Type: | Slab Width: 0.00 # of Slabs: 0 |
| Comments: Combined from 810081347, 810081446 3/17/2016 | |

Road Name: AUSTIN CREEK RD

| | |
|----------------------------------|---|
| Street ID: 81008 | Begin Location: 1-LANE STEEL BRIDGE (20C0423) |
| Section ID: 1546 | End Location: CAZADERO HWY |
| Functional Class: L - Local (7) | Surface Type: A - AC |
| Date of Construction: 01/01/1969 | No. Lanes: 2 |
| Cul-de-sac: No | General Code: GU - |
| Length (ft): 5,491 | Area ID: 3 - |
| Width (ft): 11 | Funding Source: 0 - |
| Area (sq. ft.): 60,401 | ADT: |
| Traffic Index: 0.0 | Slab Length: 0.00 |
| Parking Lot Type: | Slab Width: 0.00 # of Slabs: 0 |
| Comments: | |

Road Name: AVENDIA BARBERA

| | |
|----------------------------------|------------------------------------|
| Street ID: 56224 | Begin Location: AVENDIA SEBASTIANI |
| Section ID: 1000 | End Location: AVENDIA SEBASTIANI |
| Functional Class: L - Local (7) | Surface Type: A - AC |
| Date of Construction: 01/01/1981 | No. Lanes: 2 |
| Cul-de-sac: No | General Code: SO - |
| Length (ft): 1,584 | Area ID: 1 - |
| Width (ft): 32 | Funding Source: 0 - |
| Area (sq. ft.): 50,688 | ADT: |
| Traffic Index: 0.0 | Slab Length: 0.00 |
| Parking Lot Type: | Slab Width: 0.00 # of Slabs: 0 |
| Comments: | |

Road Name: AVENDIA BARBERA

| | | |
|----------------------------------|------------------------------------|---------------|
| Street ID: 56224 | Begin Location: AVENIDA SEBASTIANI | |
| Section ID: 1030 | End Location: END | |
| Functional Class: L - Local (7) | Surface Type: A - AC | |
| Date of Construction: 01/01/1982 | No. Lanes: 2 | |
| Cul-de-sac: No | General Code: SO - | |
| Length (ft): 792 | Area ID: 1 - | |
| Width (ft): 32 | Funding Source: 0 - | |
| Area (sq. ft.): 25,344 | ADT: | |
| Traffic Index: 0.0 | Slab Length: 0.00 | |
| Parking Lot Type: | Slab Width: 0.00 | # of Slabs: 0 |
| Comments: | | |

Road Name: AVENIDA SEBASTIANI

| | | |
|----------------------------------|-------------------------------|---------------|
| Street ID: 56228 | Begin Location: VIA COLOMBARD | |
| Section ID: 1000 | End Location: ARNOLD DR | |
| Functional Class: L - Local (7) | Surface Type: A - AC | |
| Date of Construction: 01/01/1981 | No. Lanes: 2 | |
| Cul-de-sac: No | General Code: SO - | |
| Length (ft): 1,901 | Area ID: 1 - | |
| Width (ft): 32 | Funding Source: 0 - | |
| Area (sq. ft.): 60,832 | ADT: | |
| Traffic Index: 0.0 | Slab Length: 0.00 | |
| Parking Lot Type: | Slab Width: 0.00 | # of Slabs: 0 |
| Comments: | | |

Road Name: AVIATION BLVD

| | | |
|----------------------------------|-------------------------------|---------------|
| Street ID: 89092A | Begin Location: END (GATE) | |
| Section ID: 1000 | End Location: END (BARRICADE) | |
| Functional Class: L - Local (7) | Surface Type: A - AC | |
| Date of Construction: 01/01/1985 | No. Lanes: 2 | |
| Cul-de-sac: No | General Code: SR - | |
| Length (ft): 1,050 | Area ID: 1 - | |
| Width (ft): 41 | Funding Source: 0 - | |
| Area (sq. ft.): 43,050 | ADT: | |
| Traffic Index: 0.0 | Slab Length: 0.00 | |
| Parking Lot Type: | Slab Width: 0.00 | # of Slabs: 0 |
| Comments: | | |

Road Name: AVIATION BLVD

| | | |
|----------------------------------|--------------------------------|---------------|
| Street ID: 89092B | Begin Location: BRICKWAY BLVD. | |
| Section ID: 1031 | End Location: CONCOURSE BLVD. | |
| Functional Class: L - Local (7) | Surface Type: A - AC | |
| Date of Construction: 04/11/1986 | No. Lanes: 2 | |
| Cul-de-sac: No | General Code: SR - | |
| Length (ft): 1,414 | Area ID: 1 - | |
| Width (ft): 38 | Funding Source: - | |
| Area (sq. ft.): 53,732 | ADT: | |
| Traffic Index: | Slab Length: 0.00 | |
| Parking Lot Type: | Slab Width: 0.00 | # of Slabs: 0 |
| Comments: | | |

Road Name: AVIATION BLVD

| | |
|----------------------------------|--------------------------------|
| Street ID: 89092C | Begin Location: CONCORSE BLVD |
| Section ID: 1058 | End Location: AIRPORT BLVD |
| Functional Class: L - Local (7) | Surface Type: A - AC |
| Date of Construction: 01/01/1989 | No. Lanes: 2 |
| Cul-de-sac: No | General Code: SR - |
| Length (ft): 3,010 | Area ID: 1 - |
| Width (ft): 38 | Funding Source: 0 - |
| Area (sq. ft.): 114,380 | ADT: |
| Traffic Index: 0.0 | Slab Length: 0.00 |
| Parking Lot Type: | Slab Width: 0.00 # of Slabs: 0 |
| Comments: | |

Road Name: AVIATION BLVD

| | |
|----------------------------------|--------------------------------|
| Street ID: 89092C | Begin Location: AIRPORT BLVD |
| Section ID: 1115 | End Location: END |
| Functional Class: L - Local (7) | Surface Type: A - AC |
| Date of Construction: 01/10/2003 | No. Lanes: 2 |
| Cul-de-sac: Yes | General Code: SR - |
| Length (ft): 792 | Area ID: - |
| Width (ft): 37 | Funding Source: - |
| Area (sq. ft.): 29,304 | ADT: |
| Traffic Index: 0.0 | Slab Length: 0.00 |
| Parking Lot Type: | Slab Width: 0.00 # of Slabs: 0 |
| Comments: | |

Road Name: AZURE WAY

| | |
|----------------------------------|--------------------------------|
| Street ID: 80132 | Begin Location: RIO NIDO RD |
| Section ID: 1000 | End Location: END LOOP |
| Functional Class: L - Local (7) | Surface Type: A - AC |
| Date of Construction: 01/01/1984 | No. Lanes: 2 |
| Cul-de-sac: No | General Code: GU - |
| Length (ft): 634 | Area ID: 2 - |
| Width (ft): 10 | Funding Source: 0 - |
| Area (sq. ft.): 6,340 | ADT: |
| Traffic Index: 0.0 | Slab Length: 0.00 |
| Parking Lot Type: | Slab Width: 0.00 # of Slabs: 0 |
| Comments: | |

Road Name: B ST

| | |
|----------------------------------|--------------------------------|
| Street ID: 70044 | Begin Location: HWY 116 |
| Section ID: 3000 | End Location: FOOTHILL DR |
| Functional Class: L - Local (7) | Surface Type: A - AC |
| Date of Construction: 01/01/1964 | No. Lanes: 2 |
| Cul-de-sac: No | General Code: GU - |
| Length (ft): 370 | Area ID: 2 - |
| Width (ft): 18 | Funding Source: 0 - |
| Area (sq. ft.): 6,660 | ADT: |
| Traffic Index: 0.0 | Slab Length: 0.00 |
| Parking Lot Type: | Slab Width: 0.00 # of Slabs: 0 |
| Comments: | |

Road Name: B ST

| | |
|----------------------------------|--------------------------------|
| Street ID: 71038 | Begin Location: HWY 116 |
| Section ID: 2000 | End Location: END |
| Functional Class: L - Local (7) | Surface Type: A - AC |
| Date of Construction: 01/01/1973 | No. Lanes: 2 |
| Cul-de-sac: No | General Code: GU - |
| Length (ft): 528 | Area ID: 3 - |
| Width (ft): 20 | Funding Source: 0 - |
| Area (sq. ft.): 10,560 | ADT: |
| Traffic Index: 0.0 | Slab Length: 0.00 |
| Parking Lot Type: | Slab Width: 0.00 # of Slabs: 0 |
| Comments: | |

Road Name: B ST

| | |
|--|--------------------------------|
| Street ID: 88014 | Begin Location: SECOND ST |
| Section ID: 1000 | End Location: FULTON RD |
| Functional Class: L - Local (7) | Surface Type: A - AC |
| Date of Construction: 01/01/1967 | No. Lanes: 2 |
| Cul-de-sac: No | General Code: SR - |
| Length (ft): 317 | Area ID: 3 - |
| Width (ft): 28 | Funding Source: 0 - |
| Area (sq. ft.): 8,876 | ADT: |
| Traffic Index: 0.0 | Slab Length: 0.00 |
| Parking Lot Type: | Slab Width: 0.00 # of Slabs: 0 |
| Comments: Split From 880141000 1/23/2015 | |

Road Name: B ST

| | |
|--|--------------------------------|
| Street ID: 88014 | Begin Location: FULTON RD |
| Section ID: 1006 | End Location: SOMERS ST |
| Functional Class: L - Local (7) | Surface Type: A - AC |
| Date of Construction: 01/01/1967 | No. Lanes: 2 |
| Cul-de-sac: No | General Code: SR - |
| Length (ft): 264 | Area ID: 3 - |
| Width (ft): 28 | Funding Source: 0 - |
| Area (sq. ft.): 7,392 | ADT: |
| Traffic Index: 0.0 | Slab Length: 0.00 |
| Parking Lot Type: | Slab Width: 0.00 # of Slabs: 0 |
| Comments: Split From 880141000 1/23/2015 | |

Road Name: BAILACHE AVE

| | |
|----------------------------------|---|
| Street ID: 99012A | Begin Location: HEALDSBURG CITY LIMIT (320' E/O |
| Section ID: 1006 | HEALDSBURG AVE) |
| Functional Class: L - Local (7) | End Location: RIO LINDO AVE |
| Date of Construction: 01/01/1966 | Surface Type: A - AC |
| Cul-de-sac: No | No. Lanes: 2 |
| Length (ft): 9,926 | General Code: HE - |
| Width (ft): 24 | Area ID: 2 - |
| Area (sq. ft.): 238,224 | Funding Source: 0 - |
| Traffic Index: 0.0 | ADT: |
| Parking Lot Type: | Slab Length: 0.00 |
| | Slab Width: 0.00 # of Slabs: 0 |
| Comments: | |

Road Name: BAILE DE CIERVOS

| | |
|----------------------------------|--------------------------------|
| Street ID: 88111 | Begin Location: END |
| Section ID: 1000 | End Location: CARRIAGE LN. |
| Functional Class: L - Local (7) | Surface Type: A - AC |
| Date of Construction: 01/01/1988 | No. Lanes: 2 |
| Cul-de-sac: No | General Code: SR - |
| Length (ft): 475 | Area ID: 1 - |
| Width (ft): 32 | Funding Source: 0 - |
| Area (sq. ft.): 15,200 | ADT: |
| Traffic Index: 0.0 | Slab Length: 0.00 |
| Parking Lot Type: | Slab Width: 0.00 # of Slabs: 0 |
| Comments: | |

Road Name: BAILEY AVE

| | |
|----------------------------------|--------------------------------|
| Street ID: 57031 | Begin Location: FAIR AVE |
| Section ID: 1000 | End Location: PETALUMA AVE |
| Functional Class: L - Local (7) | Surface Type: A - AC |
| Date of Construction: 02/21/1977 | No. Lanes: 2 |
| Cul-de-sac: No | General Code: CO - |
| Length (ft): 2,693 | Area ID: 1 - |
| Width (ft): 26 | Funding Source: 0 - |
| Area (sq. ft.): 70,018 | ADT: 1229 1/1/2019 12:00:00 AM |
| Traffic Index: 0.0 | Slab Length: 0.00 |
| Parking Lot Type: | Slab Width: 0.00 # of Slabs: 0 |
| Comments: | |

Road Name: BAINES AVE

| | |
|----------------------------------|--------------------------------|
| Street ID: 56067 | Begin Location: VALLEJO AVE |
| Section ID: 2000 | End Location: CENTRAL AVE |
| Functional Class: L - Local (7) | Surface Type: A - AC |
| Date of Construction: 01/01/1966 | No. Lanes: 2 |
| Cul-de-sac: No | General Code: SO - |
| Length (ft): 739 | Area ID: 2 - |
| Width (ft): 22 | Funding Source: 0 - |
| Area (sq. ft.): 16,258 | ADT: |
| Traffic Index: 0.0 | Slab Length: 0.00 |
| Parking Lot Type: | Slab Width: 0.00 # of Slabs: 0 |
| Comments: | |

Road Name: BAINES AVE

| | |
|----------------------------------|--------------------------------|
| Street ID: 56068 | Begin Location: FIRST AVE |
| Section ID: 1000 | End Location: VALLEJO AVE |
| Functional Class: L - Local (7) | Surface Type: A - AC |
| Date of Construction: 01/01/1966 | No. Lanes: 2 |
| Cul-de-sac: No | General Code: SO - |
| Length (ft): 686 | Area ID: 1 - |
| Width (ft): 24 | Funding Source: 0 - |
| Area (sq. ft.): 16,464 | ADT: |
| Traffic Index: 0.0 | Slab Length: 0.00 |
| Parking Lot Type: | Slab Width: 0.00 # of Slabs: 0 |
| Comments: | |

Road Name: BAIRD RD

| | | |
|----------------------------------|---|---------------|
| Street ID: 77024 | Begin Location: 400' N/O RINCON AVE (SR CITY LIMIT) | |
| Section ID: 1034 | End Location: HARVILLE RD | |
| Functional Class: L - Local (7) | Surface Type: A - AC | |
| Date of Construction: 11/20/1988 | No. Lanes: 2 | |
| Cul-de-sac: No | General Code: SR - | |
| Length (ft): 898 | Area ID: 2 - | |
| Width (ft): 22 | Funding Source: 0 - | |
| Area (sq. ft.): 19,756 | ADT: | |
| Traffic Index: 0.0 | Slab Length: 0.00 | |
| Parking Lot Type: | Slab Width: 0.00 | # of Slabs: 0 |
| Comments: | | |

Road Name: BAKER LN

| | | |
|----------------------------------|---------------------------------------|---------------|
| Street ID: 69014 | Begin Location: END COUNTY MAINTAINED | |
| Section ID: 1000 | End Location: BLOOMFIELD RD | |
| Functional Class: L - Local (7) | Surface Type: A - AC | |
| Date of Construction: 12/10/1986 | No. Lanes: 2 | |
| Cul-de-sac: No | General Code: FO - | |
| Length (ft): 4,282 | Area ID: 2 - | |
| Width (ft): 15 | Funding Source: 0 - | |
| Area (sq. ft.): 64,230 | ADT: | |
| Traffic Index: 0.0 | Slab Length: 0.00 | |
| Parking Lot Type: | Slab Width: 0.00 | # of Slabs: 0 |
| Comments: | | |

Road Name: BALBOA AVE

| | | |
|----------------------------------|---------------------------|---------------|
| Street ID: 71033 | Begin Location: WILLIG DR | |
| Section ID: 1000 | End Location: END | |
| Functional Class: L - Local (7) | Surface Type: A - AC | |
| Date of Construction: 01/01/1979 | No. Lanes: 2 | |
| Cul-de-sac: No | General Code: GU - | |
| Length (ft): 1,056 | Area ID: 3 - | |
| Width (ft): 12 | Funding Source: 0 - | |
| Area (sq. ft.): 12,672 | ADT: | |
| Traffic Index: 0.0 | Slab Length: 0.00 | |
| Parking Lot Type: | Slab Width: 0.00 | # of Slabs: 0 |
| Comments: | | |

Road Name: BALSAM AVE

| | | |
|----------------------------------|---------------------------|---------------|
| Street ID: 66009 | Begin Location: HWY 12 | |
| Section ID: 1000 | End Location: FETTERS AVE | |
| Functional Class: L - Local (7) | Surface Type: A - AC | |
| Date of Construction: 01/01/1964 | No. Lanes: 2 | |
| Cul-de-sac: No | General Code: SO - | |
| Length (ft): 792 | Area ID: 2 - | |
| Width (ft): 20 | Funding Source: 0 - | |
| Area (sq. ft.): 15,840 | ADT: | |
| Traffic Index: 0.0 | Slab Length: 0.00 | |
| Parking Lot Type: | Slab Width: 0.00 | # of Slabs: 0 |
| Comments: | | |

Road Name: BALSAM ST

| | |
|----------------------------------|--------------------------------|
| Street ID: 67012 | Begin Location: BIRCH DR |
| Section ID: 1000 | End Location: PONDEROSA DR |
| Functional Class: L - Local (7) | Surface Type: A - AC |
| Date of Construction: 01/01/1961 | No. Lanes: 2 |
| Cul-de-sac: No | General Code: SR - |
| Length (ft): 634 | Area ID: 1 - |
| Width (ft): 23 | Funding Source: 0 - |
| Area (sq. ft.): 14,582 | ADT: |
| Traffic Index: 0.0 | Slab Length: 0.00 |
| Parking Lot Type: | Slab Width: 0.00 # of Slabs: 0 |
| Comments: | |

Road Name: BANNON LN

| | |
|----------------------------------|--------------------------------|
| Street ID: 57053 | Begin Location: END |
| Section ID: 1000 | End Location: ADOBE RD |
| Functional Class: L - Local (7) | Surface Type: A - AC |
| Date of Construction: 01/01/1988 | No. Lanes: 2 |
| Cul-de-sac: No | General Code: CO - |
| Length (ft): 1,109 | Area ID: 1 - |
| Width (ft): 18 | Funding Source: 0 - |
| Area (sq. ft.): 19,962 | ADT: |
| Traffic Index: 0.0 | Slab Length: 0.00 |
| Parking Lot Type: | Slab Width: 0.00 # of Slabs: 0 |
| Comments: | |

Road Name: BANTI LN

| | |
|----------------------------------|--------------------------------|
| Street ID: 09033 | Begin Location: END |
| Section ID: 1000 | End Location: GEYSERVILLE AVE |
| Functional Class: L - Local (7) | Surface Type: A - AC |
| Date of Construction: 01/01/1975 | No. Lanes: 2 |
| Cul-de-sac: No | General Code: HE - |
| Length (ft): 950 | Area ID: 1 - |
| Width (ft): 40 | Funding Source: 0 - |
| Area (sq. ft.): 38,000 | ADT: |
| Traffic Index: 0.0 | Slab Length: 0.00 |
| Parking Lot Type: | Slab Width: 0.00 # of Slabs: 0 |
| Comments: | |

Road Name: BARBARA DR

| | |
|----------------------------------|--------------------------------|
| Street ID: 68145 | Begin Location: ROBIN WAY |
| Section ID: 1000 | End Location: MOORLAND AVE |
| Functional Class: L - Local (7) | Surface Type: A - AC |
| Date of Construction: 01/01/1966 | No. Lanes: 2 |
| Cul-de-sac: No | General Code: SR - |
| Length (ft): 528 | Area ID: 1 - |
| Width (ft): 33 | Funding Source: 0 - |
| Area (sq. ft.): 17,424 | ADT: |
| Traffic Index: 0.0 | Slab Length: 0.00 |
| Parking Lot Type: | Slab Width: 0.00 # of Slabs: 0 |
| Comments: | |

Road Name: BARBARA DR

| | |
|----------------------------------|--------------------------------|
| Street ID: 69018 | Begin Location: INDUSTRIAL AVE |
| Section ID: 2000 | End Location: KELLY AVE |
| Functional Class: L - Local (7) | Surface Type: A - AC |
| Date of Construction: 01/01/1966 | No. Lanes: 2 |
| Cul-de-sac: No | General Code: SR - |
| Length (ft): 1,901 | Area ID: 2 - |
| Width (ft): 29 | Funding Source: 0 - |
| Area (sq. ft.): 55,129 | ADT: |
| Traffic Index: 0.0 | Slab Length: 0.00 |
| Parking Lot Type: | Slab Width: 0.00 # of Slabs: 0 |
| Comments: | |

Road Name: BARCAGLIA RD

| | |
|----------------------------------|-----------------------------------|
| Street ID: 79017 | Begin Location: STATE HIGHWAY 116 |
| Section ID: 1000 | End Location: END |
| Functional Class: L - Local (7) | Surface Type: A - AC |
| Date of Construction: 01/01/1970 | No. Lanes: 2 |
| Cul-de-sac: No | General Code: FO - |
| Length (ft): 1,162 | Area ID: 3 - |
| Width (ft): 9 | Funding Source: 0 - |
| Area (sq. ft.): 10,458 | ADT: |
| Traffic Index: 0.0 | Slab Length: 0.00 |
| Parking Lot Type: | Slab Width: 0.00 # of Slabs: 0 |
| Comments: | |

Road Name: BARCELONA DR

| | |
|----------------------------------|--------------------------------|
| Street ID: 56254 | Begin Location: SIESTA WAY |
| Section ID: 1000 | End Location: END |
| Functional Class: L - Local (7) | Surface Type: A - AC |
| Date of Construction: 01/01/1997 | No. Lanes: 2 |
| Cul-de-sac: No | General Code: SO - |
| Length (ft): 1,478 | Area ID: - |
| Width (ft): 32 | Funding Source: - |
| Area (sq. ft.): 47,296 | ADT: |
| Traffic Index: | Slab Length: 0.00 |
| Parking Lot Type: | Slab Width: 0.00 # of Slabs: 0 |

Comments: Created this section 8/27/12. No actual inspection has been performed. Assumed same PCI, width, surface type, and construction date as Madrid Way, which is adjacent and part of the same subdivision.

Road Name: BARDY RD

| | |
|----------------------------------|--------------------------------------|
| Street ID: 66082 | Begin Location: OLD BENNETT RIDGE RD |
| Section ID: 1000 | End Location: BENNETT RIDGE RD |
| Functional Class: L - Local (7) | Surface Type: O - AC/AC |
| Date of Construction: 09/15/2022 | No. Lanes: 2 |
| Cul-de-sac: No | General Code: SR - |
| Length (ft): 7,128 | Area ID: 1 - |
| Width (ft): 25 | Funding Source: 0 - |
| Area (sq. ft.): 178,200 | ADT: |
| Traffic Index: 0.0 | Slab Length: 0.00 |
| Parking Lot Type: | Slab Width: 0.00 # of Slabs: 0 |

Comments:

Road Name: BARLOW LN

| | |
|----------------------------------|---------------------------------|
| Street ID: 79018 | Begin Location: MILL STATION RD |
| Section ID: 1000 | End Location: OCCIDENTAL RD |
| Functional Class: L - Local (7) | Surface Type: A - AC |
| Date of Construction: 01/01/1972 | No. Lanes: 2 |
| Cul-de-sac: No | General Code: FO - |
| Length (ft): 5,544 | Area ID: 3 - |
| Width (ft): 16 | Funding Source: 0 - |
| Area (sq. ft.): 88,704 | ADT: |
| Traffic Index: 0.0 | Slab Length: 0.00 |
| Parking Lot Type: | Slab Width: 0.00 # of Slabs: 0 |
| Comments: | |

Road Name: BARNES RD

| | |
|----------------------------------|--------------------------------|
| Street ID: 78225A | Begin Location: DENNIS LN |
| Section ID: 1068 | End Location: RIVER RD |
| Functional Class: L - Local (7) | Surface Type: O - AC/AC |
| Date of Construction: 11/19/2018 | No. Lanes: 2 |
| Cul-de-sac: No | General Code: SR - |
| Length (ft): 5,069 | Area ID: 2 - |
| Width (ft): 23 | Funding Source: 0 - |
| Area (sq. ft.): 116,587 | ADT: |
| Traffic Index: 0.0 | Slab Length: 0.00 |
| Parking Lot Type: | Slab Width: 0.00 # of Slabs: 0 |
| Comments: | |

Road Name: BARNETT VALLEY RD

| | |
|----------------------------------|------------------------------------|
| Street ID: 69011 | Begin Location: BURNSIDE RD (WEST) |
| Section ID: 2000 | End Location: LYNN ROAD |
| Functional Class: L - Local (7) | Surface Type: A - AC |
| Date of Construction: 04/05/1973 | No. Lanes: 2 |
| Cul-de-sac: No | General Code: FO - |
| Length (ft): 4,360 | Area ID: 2 - |
| Width (ft): 18 | Funding Source: 0 - |
| Area (sq. ft.): 78,480 | ADT: |
| Traffic Index: 0.0 | Slab Length: 0.00 |
| Parking Lot Type: | Slab Width: 0.00 # of Slabs: 0 |
| Comments: | |

Road Name: BARNETT VALLEY RD

| | |
|----------------------------------|--------------------------------|
| Street ID: 69011 | Begin Location: LYNN ROAD |
| Section ID: 2082 | End Location: KENNEDY RD |
| Functional Class: L - Local (7) | Surface Type: A - AC |
| Date of Construction: 03/10/1978 | No. Lanes: 2 |
| Cul-de-sac: No | General Code: FO - |
| Length (ft): 5,861 | Area ID: 2 - |
| Width (ft): 18 | Funding Source: 0 - |
| Area (sq. ft.): 105,498 | ADT: |
| Traffic Index: 0.0 | Slab Length: 0.00 |
| Parking Lot Type: | Slab Width: 0.00 # of Slabs: 0 |
| Comments: | |

Road Name: BARNETT VALLEY RD

| | |
|--|------------------------------------|
| Street ID: 6906 | Begin Location: BURNSIDE RD (WEST) |
| Section ID: 1000 | End Location: BODEGA HWY |
| Functional Class: L - Local (7) | Surface Type: A - AC |
| Date of Construction: 09/15/2020 | No. Lanes: 2 |
| Cul-de-sac: No | General Code: FO - |
| Length (ft): 11,246 | Area ID: 2 - |
| Width (ft): 17 | Funding Source: 0 - |
| Area (sq. ft.): 185,216 | ADT: |
| Traffic Index: 0.0 | Slab Length: 0.00 |
| Parking Lot Type: | Slab Width: 0.00 # of Slabs: 0 |
| Comments: Combined from 69061000, 69061100 3/15/2016 | |

Road Name: BARRANCA WAY

| | |
|----------------------------------|--------------------------------|
| Street ID: 70133 | Begin Location: MIDDLE TERRACE |
| Section ID: 1000 | End Location: END |
| Functional Class: L - Local (7) | Surface Type: A - AC |
| Date of Construction: 01/01/1986 | No. Lanes: 2 |
| Cul-de-sac: No | General Code: GU - |
| Length (ft): 195 | Area ID: 2 - |
| Width (ft): 8 | Funding Source: 0 - |
| Area (sq. ft.): 1,560 | ADT: |
| Traffic Index: 0.0 | Slab Length: 0.00 |
| Parking Lot Type: | Slab Width: 0.00 # of Slabs: 0 |
| Comments: | |

Road Name: BARRETT AVE

| | |
|----------------------------------|--------------------------------|
| Street ID: 56113 | Begin Location: CRAIG AVE |
| Section ID: 1000 | End Location: CHERRY AVE |
| Functional Class: L - Local (7) | Surface Type: A - AC |
| Date of Construction: 01/01/1966 | No. Lanes: 2 |
| Cul-de-sac: No | General Code: SO - |
| Length (ft): 1,109 | Area ID: 2 - |
| Width (ft): 20 | Funding Source: 0 - |
| Area (sq. ft.): 22,180 | ADT: |
| Traffic Index: 0.0 | Slab Length: 0.00 |
| Parking Lot Type: | Slab Width: 0.00 # of Slabs: 0 |
| Comments: | |

Road Name: BARRETT AVE

| | |
|----------------------------------|--------------------------------|
| Street ID: 56114 | Begin Location: CHERRY AVE |
| Section ID: 2000 | End Location: BOYES BLVD |
| Functional Class: L - Local (7) | Surface Type: A - AC |
| Date of Construction: 01/01/1966 | No. Lanes: 2 |
| Cul-de-sac: No | General Code: SO - |
| Length (ft): 1,056 | Area ID: 2 - |
| Width (ft): 16 | Funding Source: 0 - |
| Area (sq. ft.): 16,896 | ADT: |
| Traffic Index: 0.0 | Slab Length: 0.00 |
| Parking Lot Type: | Slab Width: 0.00 # of Slabs: 0 |
| Comments: | |

Road Name: BARTLESON RD

| | |
|----------------------------------|--------------------------------|
| Street ID: 68047 | Begin Location: HWY 116 |
| Section ID: 1000 | End Location: END |
| Functional Class: L - Local (7) | Surface Type: A - AC |
| Date of Construction: 01/01/1984 | No. Lanes: 2 |
| Cul-de-sac: No | General Code: CO - |
| Length (ft): 1,953 | Area ID: 2 - |
| Width (ft): 19 | Funding Source: 0 - |
| Area (sq. ft.): 37,107 | ADT: |
| Traffic Index: 0.0 | Slab Length: 0.00 |
| Parking Lot Type: | Slab Width: 0.00 # of Slabs: 0 |
| Comments: | |

Road Name: BATESOLE DR

| | |
|----------------------------------|--------------------------------|
| Street ID: 67008 | Begin Location: SONOMA MNTN RD |
| Section ID: 1000 | End Location: END |
| Functional Class: L - Local (7) | Surface Type: A - AC |
| Date of Construction: 01/01/1977 | No. Lanes: 2 |
| Cul-de-sac: No | General Code: SR - |
| Length (ft): 795 | Area ID: 3 - |
| Width (ft): 18 | Funding Source: 0 - |
| Area (sq. ft.): 14,310 | ADT: |
| Traffic Index: 0.0 | Slab Length: 0.00 |
| Parking Lot Type: | Slab Width: 0.00 # of Slabs: 0 |
| Comments: | |

Road Name: BAXTER AVE

| | |
|----------------------------------|--------------------------------|
| Street ID: 56045 | Begin Location: BARRETT AVE |
| Section ID: 1000 | End Location: RIVERSIDE DR |
| Functional Class: L - Local (7) | Surface Type: A - AC |
| Date of Construction: 01/01/1966 | No. Lanes: 2 |
| Cul-de-sac: No | General Code: SO - |
| Length (ft): 643 | Area ID: 2 - |
| Width (ft): 15 | Funding Source: 0 - |
| Area (sq. ft.): 9,645 | ADT: |
| Traffic Index: 0.0 | Slab Length: 0.00 |
| Parking Lot Type: | Slab Width: 0.00 # of Slabs: 0 |
| Comments: | |

Road Name: BAXTER AVE

| | |
|----------------------------------|--------------------------------|
| Street ID: 56118 | Begin Location: END |
| Section ID: 2000 | End Location: BARRETT AVE |
| Functional Class: L - Local (7) | Surface Type: A - AC |
| Date of Construction: 01/01/1966 | No. Lanes: 2 |
| Cul-de-sac: No | General Code: SO - |
| Length (ft): 317 | Area ID: 2 - |
| Width (ft): 12 | Funding Source: 0 - |
| Area (sq. ft.): 3,804 | ADT: |
| Traffic Index: 0.0 | Slab Length: 0.00 |
| Parking Lot Type: | Slab Width: 0.00 # of Slabs: 0 |
| Comments: | |

Road Name: BAY AVE

| | |
|----------------------------------|--------------------------------|
| Street ID: 80056 | Begin Location: END |
| Section ID: 1000 | End Location: WILLOW RD |
| Functional Class: L - Local (7) | Surface Type: A - AC |
| Date of Construction: 01/01/1984 | No. Lanes: 2 |
| Cul-de-sac: No | General Code: GU - |
| Length (ft): 475 | Area ID: 2 - |
| Width (ft): 10 | Funding Source: 0 - |
| Area (sq. ft.): 4,750 | ADT: |
| Traffic Index: 0.0 | Slab Length: 0.00 |
| Parking Lot Type: | Slab Width: 0.00 # of Slabs: 0 |
| Comments: | |

Road Name: BAY FLAT RD

| | |
|----------------------------------|--------------------------------|
| Street ID: 61010A | Begin Location: END |
| Section ID: 1000 | End Location: BROOK ROAD |
| Functional Class: L - Local (7) | Surface Type: A - AC |
| Date of Construction: 01/01/1963 | No. Lanes: 2 |
| Cul-de-sac: No | General Code: FO - |
| Length (ft): 2,090 | Area ID: 3 - |
| Width (ft): 20 | Funding Source: 0 - |
| Area (sq. ft.): 41,800 | ADT: |
| Traffic Index: 0.0 | Slab Length: 0.00 |
| Parking Lot Type: | Slab Width: 0.00 # of Slabs: 0 |
| Comments: | |

Road Name: BAY FLAT RD

| | |
|----------------------------------|--------------------------------|
| Street ID: 61010A | Begin Location: BROOK ROAD |
| Section ID: 1040 | End Location: WHALESHIP ROAD |
| Functional Class: L - Local (7) | Surface Type: A - AC |
| Date of Construction: 01/01/1988 | No. Lanes: 2 |
| Cul-de-sac: No | General Code: FO - |
| Length (ft): 2,323 | Area ID: 3 - |
| Width (ft): 15 | Funding Source: 0 - |
| Area (sq. ft.): 34,845 | ADT: |
| Traffic Index: 0.0 | Slab Length: 0.00 |
| Parking Lot Type: | Slab Width: 0.00 # of Slabs: 0 |
| Comments: | |

Road Name: BAY FLAT RD

| | |
|----------------------------------|--------------------------------|
| Street ID: 61010A | Begin Location: WHALESHIP ROAD |
| Section ID: 1084 | End Location: WESTSHORE RD |
| Functional Class: L - Local (7) | Surface Type: A - AC |
| Date of Construction: 01/01/1963 | No. Lanes: 2 |
| Cul-de-sac: No | General Code: FO - |
| Length (ft): 1,373 | Area ID: 2 - |
| Width (ft): 15 | Funding Source: 0 - |
| Area (sq. ft.): 20,595 | ADT: |
| Traffic Index: 0.0 | Slab Length: 0.00 |
| Parking Lot Type: | Slab Width: 0.00 # of Slabs: 0 |
| Comments: | |

Road Name: BAY FLAT RD

| | |
|---|---|
| Street ID: 61010B | Begin Location: WESTSHORE RD |
| Section ID: 1226 | End Location: EAST SHORE RD |
| Functional Class: MIC - Minor Collector (6) | Surface Type: A - AC |
| Date of Construction: 09/04/1970 | No. Lanes: 2 |
| Cul-de-sac: No | General Code: FO - |
| Length (ft): 1,900 | Area ID: 1 - |
| Width (ft): 29 | Funding Source: 0 - |
| Area (sq. ft.): 55,100 | ADT: 3200 1/1/2019 12:00:00 AM |
| Traffic Index: 0.0 | Slab Length: 0.00 |
| Parking Lot Type: | Slab Width: 0.00 # of Slabs: 0 |
| Comments: | |

Road Name: BAY FLAT RD

| | |
|---|---|
| Street ID: 61010B | Begin Location: EAST SHORE RD |
| Section ID: 1248 | End Location: HWY 1 |
| Functional Class: MIC - Minor Collector (6) | Surface Type: A - AC |
| Date of Construction: 09/04/1970 | No. Lanes: 2 |
| Cul-de-sac: No | General Code: FO - |
| Length (ft): 686 | Area ID: 1 - |
| Width (ft): 11 | Funding Source: 0 - |
| Area (sq. ft.): 7,546 | ADT: 3200 1/1/2019 12:00:00 AM |
| Traffic Index: 0.0 | Slab Length: 0.00 |
| Parking Lot Type: | Slab Width: 0.00 # of Slabs: 0 |
| Comments: Split From 61010B1226 1/22/2015 | |

Road Name: BAY FLAT RD

| | |
|----------------------------------|--------------------------------|
| Street ID: 61010C | Begin Location: END |
| Section ID: 2011 | End Location: BAYFLAT ROAD |
| Functional Class: L - Local (7) | Surface Type: A - AC |
| Date of Construction: 12/31/1996 | No. Lanes: 2 |
| Cul-de-sac: No | General Code: FO - |
| Length (ft): 390 | Area ID: - |
| Width (ft): 21 | Funding Source: - |
| Area (sq. ft.): 8,190 | ADT: |
| Traffic Index: | Slab Length: 0.00 |
| Parking Lot Type: | Slab Width: 0.00 # of Slabs: 0 |
| Comments: | |

Road Name: BAY HILL RD

| | |
|---|--------------------------------|
| Street ID: 60005 | Begin Location: HWY 1(SOUTH) |
| Section ID: 1000 | End Location: PM 12.83 |
| Functional Class: L - Local (7) | Surface Type: A - AC |
| Date of Construction: 01/01/1988 | No. Lanes: 2 |
| Cul-de-sac: No | General Code: FO - |
| Length (ft): 14,942 | Area ID: 2 - |
| Width (ft): 16 | Funding Source: 0 - |
| Area (sq. ft.): 239,072 | ADT: |
| Traffic Index: 0.0 | Slab Length: 0.00 |
| Parking Lot Type: | Slab Width: 0.00 # of Slabs: 0 |
| Comments: Split From 600051000 5/7/2019 | |

Road Name: BAY HILL RD

| | |
|---|--------------------------------|
| Street ID: 60005 | Begin Location: PM 12.83 |
| Section ID: 1283 | End Location: HWY 1(NORTH) |
| Functional Class: L - Local (7) | Surface Type: A - AC |
| Date of Construction: 08/16/2021 | No. Lanes: 2 |
| Cul-de-sac: No | General Code: FO - |
| Length (ft): 5,280 | Area ID: 2 - |
| Width (ft): 16 | Funding Source: 0 - |
| Area (sq. ft.): 84,480 | ADT: |
| Traffic Index: 0.0 | Slab Length: 0.00 |
| Parking Lot Type: | Slab Width: 0.00 # of Slabs: 0 |
| Comments: Split From 600051000 5/7/2019 | |

Road Name: BAY ST

| | |
|----------------------------------|--------------------------------|
| Street ID: 56048 | Begin Location: SOLANO AVE |
| Section ID: 1000 | End Location: GROVE ST |
| Functional Class: L - Local (7) | Surface Type: A - AC |
| Date of Construction: 01/01/1980 | No. Lanes: 2 |
| Cul-de-sac: No | General Code: SO - |
| Length (ft): 1,531 | Area ID: 3 - |
| Width (ft): 19 | Funding Source: 0 - |
| Area (sq. ft.): 29,089 | ADT: |
| Traffic Index: 0.0 | Slab Length: 0.00 |
| Parking Lot Type: | Slab Width: 0.00 # of Slabs: 0 |
| Comments: | |

Road Name: BAY ST

| | |
|----------------------------------|--------------------------------|
| Street ID: 56048 | Begin Location: GROVE ST |
| Section ID: 1029 | End Location: VERANO AVE |
| Functional Class: L - Local (7) | Surface Type: A - AC |
| Date of Construction: 01/01/1972 | No. Lanes: 2 |
| Cul-de-sac: No | General Code: SO - |
| Length (ft): 739 | Area ID: 3 - |
| Width (ft): 30 | Funding Source: 0 - |
| Area (sq. ft.): 22,170 | ADT: |
| Traffic Index: 0.0 | Slab Length: 0.00 |
| Parking Lot Type: | Slab Width: 0.00 # of Slabs: 0 |
| Comments: | |

Road Name: BAY VIEW ST

| | |
|----------------------------------|--------------------------------|
| Street ID: 61008 | Begin Location: SOUTH END |
| Section ID: 1000 | End Location: NORTH END |
| Functional Class: L - Local (7) | Surface Type: A - AC |
| Date of Construction: 01/01/1971 | No. Lanes: 2 |
| Cul-de-sac: No | General Code: FO - |
| Length (ft): 528 | Area ID: 2 - |
| Width (ft): 30 | Funding Source: 0 - |
| Area (sq. ft.): 15,840 | ADT: |
| Traffic Index: 0.0 | Slab Length: 0.00 |
| Parking Lot Type: | Slab Width: 0.00 # of Slabs: 0 |
| Comments: | |

Road Name: BAYBERRY DR

| | |
|----------------------------------|--------------------------------|
| Street ID: 88067 | Begin Location: END |
| Section ID: 1000 | End Location: HIDDEN HILLS DR |
| Functional Class: L - Local (7) | Surface Type: A - AC |
| Date of Construction: 01/01/1969 | No. Lanes: 2 |
| Cul-de-sac: No | General Code: SR - |
| Length (ft): 1,531 | Area ID: 1 - |
| Width (ft): 23 | Funding Source: 0 - |
| Area (sq. ft.): 35,213 | ADT: |
| Traffic Index: 0.0 | Slab Length: 0.00 |
| Parking Lot Type: | Slab Width: 0.00 # of Slabs: 0 |
| Comments: | |

Road Name: BEACH AVE

| | |
|----------------------------------|--------------------------------|
| Street ID: 70107 | Begin Location: ORCHARD AVE |
| Section ID: 1000 | End Location: NEELEY RD |
| Functional Class: L - Local (7) | Surface Type: A - AC |
| Date of Construction: 01/01/1967 | No. Lanes: 2 |
| Cul-de-sac: No | General Code: GU - |
| Length (ft): 422 | Area ID: 2 - |
| Width (ft): 17 | Funding Source: 0 - |
| Area (sq. ft.): 7,174 | ADT: |
| Traffic Index: 0.0 | Slab Length: 0.00 |
| Parking Lot Type: | Slab Width: 0.00 # of Slabs: 0 |
| Comments: | |

Road Name: BEAN AVE

| | |
|----------------------------------|--------------------------------|
| Street ID: 61017 | Begin Location: END |
| Section ID: 1000 | End Location: HWY 1 |
| Functional Class: L - Local (7) | Surface Type: O - AC/AC |
| Date of Construction: 09/09/2013 | No. Lanes: 2 |
| Cul-de-sac: No | General Code: FO - |
| Length (ft): 1,478 | Area ID: 3 - |
| Width (ft): 15 | Funding Source: 0 - |
| Area (sq. ft.): 22,170 | ADT: |
| Traffic Index: 0.0 | Slab Length: 0.00 |
| Parking Lot Type: | Slab Width: 0.00 # of Slabs: 0 |
| Comments: | |

Road Name: BEAR FLAG RD

| | |
|----------------------------------|--------------------------------|
| Street ID: 56191 | Begin Location: WATMAUGH RD |
| Section ID: 1000 | End Location: END |
| Functional Class: L - Local (7) | Surface Type: A - AC |
| Date of Construction: 01/01/1972 | No. Lanes: 2 |
| Cul-de-sac: No | General Code: SO - |
| Length (ft): 1,954 | Area ID: 1 - |
| Width (ft): 35 | Funding Source: 0 - |
| Area (sq. ft.): 68,390 | ADT: |
| Traffic Index: 0.0 | Slab Length: 0.00 |
| Parking Lot Type: | Slab Width: 0.00 # of Slabs: 0 |
| Comments: | |

Road Name: BEATRICE DR

| | |
|----------------------------------|--------------------------------|
| Street ID: 56236 | Begin Location: DONALD ST |
| Section ID: 1000 | End Location: END |
| Functional Class: L - Local (7) | Surface Type: A - AC |
| Date of Construction: 01/01/1988 | No. Lanes: 2 |
| Cul-de-sac: No | General Code: SO - |
| Length (ft): 317 | Area ID: 3 - |
| Width (ft): 32 | Funding Source: 0 - |
| Area (sq. ft.): 10,144 | ADT: |
| Traffic Index: 0.0 | Slab Length: 0.00 |
| Parking Lot Type: | Slab Width: 0.00 # of Slabs: 0 |
| Comments: | |

Road Name: BEECH AVE

| | |
|----------------------------------|--------------------------------|
| Street ID: 70096 | Begin Location: STATE HWY 116 |
| Section ID: 1000 | End Location: END |
| Functional Class: L - Local (7) | Surface Type: A - AC |
| Date of Construction: 01/01/1964 | No. Lanes: 2 |
| Cul-de-sac: No | General Code: GU - |
| Length (ft): 935 | Area ID: 2 - |
| Width (ft): 24 | Funding Source: 0 - |
| Area (sq. ft.): 22,440 | ADT: |
| Traffic Index: 0.0 | Slab Length: 0.00 |
| Parking Lot Type: | Slab Width: 0.00 # of Slabs: 0 |
| Comments: | |

Road Name: BEI RD

| | |
|----------------------------------|--------------------------------|
| Street ID: 81010 | Begin Location: END |
| Section ID: 1000 | End Location: CAZADERO HWY |
| Functional Class: L - Local (7) | Surface Type: A - AC |
| Date of Construction: 01/01/1970 | No. Lanes: 2 |
| Cul-de-sac: No | General Code: GU - |
| Length (ft): 4,910 | Area ID: 3 - |
| Width (ft): 15 | Funding Source: 0 - |
| Area (sq. ft.): 73,650 | ADT: |
| Traffic Index: 0.0 | Slab Length: 0.00 |
| Parking Lot Type: | Slab Width: 0.00 # of Slabs: 0 |
| Comments: | |

Road Name: BELLA VISTA DR

| | |
|----------------------------------|--------------------------------|
| Street ID: 79078 | Begin Location: DANIEL ST |
| Section ID: 1000 | End Location: NORLEE ST |
| Functional Class: L - Local (7) | Surface Type: A - AC |
| Date of Construction: 01/01/1967 | No. Lanes: 2 |
| Cul-de-sac: No | General Code: FO - |
| Length (ft): 655 | Area ID: 1 - |
| Width (ft): 34 | Funding Source: 0 - |
| Area (sq. ft.): 22,270 | ADT: |
| Traffic Index: 0.0 | Slab Length: 0.00 |
| Parking Lot Type: | Slab Width: 0.00 # of Slabs: 0 |
| Comments: | |

Road Name: BELLEVUE AVE

| | |
|----------------------------------|---------------------------------------|
| Street ID: 68164 | Begin Location: SANTA ROSA CITY LIMIT |
| Section ID: 1000 | End Location: END BARRICADE |
| Functional Class: L - Local (7) | Surface Type: A - AC |
| Date of Construction: 12/10/2009 | No. Lanes: 2 |
| Cul-de-sac: No | General Code: CO - |
| Length (ft): 787 | Area ID: - |
| Width (ft): 56 | Funding Source: - |
| Area (sq. ft.): 44,072 | ADT: |
| Traffic Index: | Slab Length: 0.00 |
| Parking Lot Type: | Slab Width: 0.00 # of Slabs: 0 |
| Comments: | |

Road Name: BELMONT CT

| | |
|----------------------------------|--------------------------------|
| Street ID: 56157 | Begin Location: END |
| Section ID: 1000 | End Location: GROVE ST |
| Functional Class: L - Local (7) | Surface Type: A - AC |
| Date of Construction: 01/01/1966 | No. Lanes: 2 |
| Cul-de-sac: No | General Code: SO - |
| Length (ft): 475 | Area ID: 1 - |
| Width (ft): 22 | Funding Source: 0 - |
| Area (sq. ft.): 10,450 | ADT: |
| Traffic Index: 0.0 | Slab Length: 0.00 |
| Parking Lot Type: | Slab Width: 0.00 # of Slabs: 0 |
| Comments: | |

Road Name: BEN WAY

| | |
|----------------------------------|--------------------------------|
| Street ID: 82003 | Begin Location: END |
| Section ID: 1000 | End Location: SEAVIEW RD |
| Functional Class: L - Local (7) | Surface Type: A - AC |
| Date of Construction: 01/01/1966 | No. Lanes: 2 |
| Cul-de-sac: No | General Code: GU - |
| Length (ft): 1,584 | Area ID: 1 - |
| Width (ft): 20 | Funding Source: 0 - |
| Area (sq. ft.): 31,680 | ADT: |
| Traffic Index: 0.0 | Slab Length: 0.00 |
| Parking Lot Type: | Slab Width: 0.00 # of Slabs: 0 |
| Comments: | |

Road Name: BENJAMINS RD

| | | |
|----------------------------------|-------------------------------|---------------|
| Street ID: 77020 | Begin Location: LV SRO LIMITS | |
| Section ID: 1008 | End Location: ENTR SRO LIMITS | |
| Functional Class: L - Local (7) | Surface Type: A - AC | |
| Date of Construction: 01/01/1997 | No. Lanes: 2 | |
| Cul-de-sac: No | General Code: SR - | |
| Length (ft): 264 | Area ID: - | |
| Width (ft): 22 | Funding Source: - | |
| Area (sq. ft.): 5,808 | ADT: | |
| Traffic Index: | Slab Length: 0.00 | |
| Parking Lot Type: | Slab Width: 0.00 | # of Slabs: 0 |
| Comments: | | |

Road Name: BENJAMINS RD

| | | |
|----------------------------------|-------------------------------|---------------|
| Street ID: 77021 | Begin Location: LV SRO LIMITS | |
| Section ID: 2023 | End Location: ENTR SRO LIMITS | |
| Functional Class: L - Local (7) | Surface Type: A - AC | |
| Date of Construction: 01/01/1997 | No. Lanes: 2 | |
| Cul-de-sac: No | General Code: SR - | |
| Length (ft): 370 | Area ID: - | |
| Width (ft): 21 | Funding Source: - | |
| Area (sq. ft.): 7,770 | ADT: | |
| Traffic Index: | Slab Length: 0.00 | |
| Parking Lot Type: | Slab Width: 0.00 | # of Slabs: 0 |
| Comments: | | |

Road Name: BENNETT RIDGE RD

| | | |
|--|-------------------------|---------------|
| Street ID: 66081B | Begin Location: END | |
| Section ID: 2000 | End Location: PM 20.38 | |
| Functional Class: L - Local (7) | Surface Type: O - AC/AC | |
| Date of Construction: 09/15/2022 | No. Lanes: 2 | |
| Cul-de-sac: No | General Code: SR - | |
| Length (ft): 3,643 | Area ID: 1 - | |
| Width (ft): 22 | Funding Source: 0 - | |
| Area (sq. ft.): 81,783 | ADT: | |
| Traffic Index: 0.0 | Slab Length: 0.00 | |
| Parking Lot Type: | Slab Width: 0.00 | # of Slabs: 0 |
| Comments: Combined from 66081B2000, 66081B2038 2/23/2017 | | |

Road Name: BENNETT VALLEY RD

| | | |
|---|----------------------------------|----------------------------|
| Street ID: 6604 | Begin Location: S.R. CITY LIMITS | |
| Section ID: 1245 | End Location: BRIDGE 20C-220 | |
| Functional Class: MaC - Major Collector (5) | Surface Type: O - AC/AC | |
| Date of Construction: 08/02/2011 | No. Lanes: 2 | |
| Cul-de-sac: No | General Code: SR - | |
| Length (ft): 1,637 | Area ID: 3 - | |
| Width (ft): 25 | Funding Source: 0 - | |
| Area (sq. ft.): 40,925 | ADT: 5200 | 1/1/2019 12:00:00 AM |
| Traffic Index: 0.0 | Slab Length: 0.00 | |
| Parking Lot Type: | Slab Width: 0.00 | # of Slabs: 0 |
| Comments: | | |

Road Name: BENNETT VALLEY RD

| | |
|---|--|
| Street ID: 6604 | Begin Location: BRIDGE 20C-220 |
| Section ID: 1276 | End Location: GRANGE RD |
| Functional Class: MaC - Major Collector (5) | Surface Type: O - AC/AC |
| Date of Construction: 08/02/2011 | No. Lanes: 2 |
| Cul-de-sac: No | General Code: SR - |
| Length (ft): 8,923 | Area ID: 2 - |
| Width (ft): 25 | Funding Source: 0 - |
| Area (sq. ft.): 223,075 | ADT: 6267 1/16/2020 12:00:00 AM |
| Traffic Index: 0.0 | Slab Length: 0.00 |
| Parking Lot Type: | Slab Width: 0.00 # of Slabs: 0 |
| Comments: | |

Road Name: BENNETT VALLEY RD

| | |
|---|---|
| Street ID: 6604 | Begin Location: GRANGE RD |
| Section ID: 1445 | End Location: SONOMA MOUNTAIN RD |
| Functional Class: MaC - Major Collector (5) | Surface Type: O - AC/AC |
| Date of Construction: 09/15/2022 | No. Lanes: 2 |
| Cul-de-sac: No | General Code: SR - |
| Length (ft): 3,696 | Area ID: 2 - |
| Width (ft): 28 | Funding Source: 0 - |
| Area (sq. ft.): 103,488 | ADT: 5200 1/1/2019 12:00:00 AM |
| Traffic Index: 0.0 | Slab Length: 0.00 |
| Parking Lot Type: | Slab Width: 0.00 # of Slabs: 0 |
| Comments: Split from 66041382 09/02/99 | |

Road Name: BENNETT VALLEY RD

| | |
|---|---|
| Street ID: 6604 | Begin Location: SONOMA MOUNTAIN RD |
| Section ID: 1515 | End Location: PONDEROSA DR |
| Functional Class: MaC - Major Collector (5) | Surface Type: O - AC/AC |
| Date of Construction: 09/15/2022 | No. Lanes: 2 |
| Cul-de-sac: No | General Code: SR - |
| Length (ft): 1,214 | Area ID: 1 - |
| Width (ft): 40 | Funding Source: 0 - |
| Area (sq. ft.): 48,560 | ADT: 5200 1/1/2019 12:00:00 AM |
| Traffic Index: 0.0 | Slab Length: 0.00 |
| Parking Lot Type: | Slab Width: 0.00 # of Slabs: 0 |
| Comments: | |

Road Name: BENNETT VALLEY RD

| | |
|---|--|
| Street ID: 6604 | Begin Location: PONDEROSA DR |
| Section ID: 1538 | End Location: PM 16.04 |
| Functional Class: MaC - Major Collector (5) | Surface Type: O - AC/AC |
| Date of Construction: 09/15/2022 | No. Lanes: 2 |
| Cul-de-sac: No | General Code: SR - |
| Length (ft): 3,484.8 | Area ID: 1 - |
| Width (ft): 35 | Funding Source: 0 - |
| Area (sq. ft.): 121,968 | ADT: 4001 1/16/2020 12:00:00 AM |
| Traffic Index: 0.0 | Slab Length: 0.00 |
| Parking Lot Type: | Slab Width: 0.00 # of Slabs: 0 |
| Comments: | |

Road Name: BENNETT VALLEY RD

| | |
|---|------------------------------------|
| Street ID: 6604 | Begin Location: PM 16.04 |
| Section ID: 1604 | End Location: OLD BENNETT RIDGE RD |
| Functional Class: MaC - Major Collector (5) | Surface Type: O - AC/AC |
| Date of Construction: 10/26/2012 | No. Lanes: 2 |
| Cul-de-sac: No | General Code: - |
| Length (ft): 6,864 | Area ID: - |
| Width (ft): 24 | Funding Source: - |
| Area (sq. ft.): 164,736 | ADT: |
| Traffic Index: | Slab Length: 0.00 |
| Parking Lot Type: | Slab Width: 0.00 # of Slabs: 0 |
| Comments: | |

Road Name: BENNETT VALLEY RD

| | |
|---|---|
| Street ID: 6604 | Begin Location: OLD BENNETT RIDGE RD |
| Section ID: 1734 | End Location: ENTERPRISE RD |
| Functional Class: MaC - Major Collector (5) | Surface Type: A - AC |
| Date of Construction: 11/30/2014 | No. Lanes: 2 |
| Cul-de-sac: No | General Code: SR - |
| Length (ft): 4,541 | Area ID: 3 - |
| Width (ft): 21 | Funding Source: 0 - |
| Area (sq. ft.): 95,361 | ADT: 3000 1/1/2019 12:00:00 AM |
| Traffic Index: 0.0 | Slab Length: 0.00 |
| Parking Lot Type: | Slab Width: 0.00 # of Slabs: 0 |
| Comments: | |

Road Name: BENNETT VALLEY RD

| | |
|---|---|
| Street ID: 6604 | Begin Location: ENTERPRISE RD |
| Section ID: 1820 | End Location: BRIDGE 20C-219 / YULUPA CREEK |
| Functional Class: MaC - Major Collector (5) | Surface Type: A - AC |
| Date of Construction: 11/30/2014 | No. Lanes: 2 |
| Cul-de-sac: No | General Code: - |
| Length (ft): 5,808 | Area ID: - |
| Width (ft): 20 | Funding Source: - |
| Area (sq. ft.): 116,160 | ADT: |
| Traffic Index: | Slab Length: 0.00 |
| Parking Lot Type: | Slab Width: 0.00 # of Slabs: 0 |
| Comments: | |

Road Name: BENNETT VALLEY RD

| | |
|---|---|
| Street ID: 6604 | Begin Location: BRIDGE 20C-219 / YULUPA CREEK |
| Section ID: 1930 | End Location: WARM SPRINGS RD |
| Functional Class: MaC - Major Collector (5) | Surface Type: A - AC |
| Date of Construction: 11/30/2014 | No. Lanes: 2 |
| Cul-de-sac: No | General Code: SR - |
| Length (ft): 3,062 | Area ID: 3 - |
| Width (ft): 21 | Funding Source: 0 - |
| Area (sq. ft.): 64,302 | ADT: 3199 1/16/2020 12:00:00 AM |
| Traffic Index: 0.0 | Slab Length: 0.00 |
| Parking Lot Type: | Slab Width: 0.00 # of Slabs: 0 |
| Comments: | |

Road Name: BENNETT VIEW DR

| | |
|----------------------------------|--------------------------------|
| Street ID: 77028 | Begin Location: MT TAYLOR DR |
| Section ID: 1000 | End Location: SCHOOL |
| Functional Class: L - Local (7) | Surface Type: A - AC |
| Date of Construction: 01/01/1968 | No. Lanes: 2 |
| Cul-de-sac: No | General Code: SR - |
| Length (ft): 1,901 | Area ID: 2 - |
| Width (ft): 20 | Funding Source: 0 - |
| Area (sq. ft.): 38,020 | ADT: |
| Traffic Index: 0.0 | Slab Length: 0.00 |
| Parking Lot Type: | Slab Width: 0.00 # of Slabs: 0 |
| Comments: | |

Road Name: BENSON RD

| | |
|----------------------------------|--------------------------------|
| Street ID: 80139 | Begin Location: LARK DR |
| Section ID: 1000 | End Location: NEELEY RD |
| Functional Class: L - Local (7) | Surface Type: A - AC |
| Date of Construction: 01/01/1962 | No. Lanes: 2 |
| Cul-de-sac: No | General Code: GU - |
| Length (ft): 245 | Area ID: 1 - |
| Width (ft): 22 | Funding Source: 0 - |
| Area (sq. ft.): 5,390 | ADT: |
| Traffic Index: 0.0 | Slab Length: 0.00 |
| Parking Lot Type: | Slab Width: 0.00 # of Slabs: 0 |
| Comments: | |

Road Name: BERNHARD AVE

| | |
|----------------------------------|--------------------------------|
| Street ID: 66003 | Begin Location: HWY 12 |
| Section ID: 1000 | End Location: SUNSET WAY |
| Functional Class: L - Local (7) | Surface Type: A - AC |
| Date of Construction: 01/01/1964 | No. Lanes: 2 |
| Cul-de-sac: No | General Code: SO - |
| Length (ft): 581 | Area ID: 2 - |
| Width (ft): 16 | Funding Source: 0 - |
| Area (sq. ft.): 9,296 | ADT: |
| Traffic Index: 0.0 | Slab Length: 0.00 |
| Parking Lot Type: | Slab Width: 0.00 # of Slabs: 0 |
| Comments: | |

Road Name: BERRY ST

| | |
|----------------------------------|---------------------------------|
| Street ID: 81009 | Begin Location: AUSTIN CREEK RD |
| Section ID: 1000 | End Location: BEI RD |
| Functional Class: L - Local (7) | Surface Type: A - AC |
| Date of Construction: 01/01/1968 | No. Lanes: 1 |
| Cul-de-sac: No | General Code: GU - |
| Length (ft): 1,954 | Area ID: 3 - |
| Width (ft): 10 | Funding Source: 0 - |
| Area (sq. ft.): 19,540 | ADT: |
| Traffic Index: 0.0 | Slab Length: 0.00 |
| Parking Lot Type: | Slab Width: 0.00 # of Slabs: 0 |
| Comments: | |

Road Name: BERRYBROOK CT

| | |
|----------------------------------|--------------------------------|
| Street ID: 88137 | Begin Location: SUMMERTREE LN |
| Section ID: 1000 | End Location: END |
| Functional Class: L - Local (7) | Surface Type: A - AC |
| Date of Construction: 01/01/1997 | No. Lanes: 2 |
| Cul-de-sac: No | General Code: SR - |
| Length (ft): 264 | Area ID: - |
| Width (ft): 32 | Funding Source: - |
| Area (sq. ft.): 8,448 | ADT: |
| Traffic Index: | Slab Length: 0.00 |
| Parking Lot Type: | Slab Width: 0.00 # of Slabs: 0 |
| Comments: | |

Road Name: BIG PLUM DR

| | |
|----------------------------------|-----------------------------------|
| Street ID: 69060 | Begin Location: BING TREE WAY (W) |
| Section ID: 1000 | End Location: BING TREE WAY (E) |
| Functional Class: L - Local (7) | Surface Type: A - AC |
| Date of Construction: 01/01/1976 | No. Lanes: 2 |
| Cul-de-sac: No | General Code: FO - |
| Length (ft): 1,320 | Area ID: 1 - |
| Width (ft): 22 | Funding Source: 0 - |
| Area (sq. ft.): 29,040 | ADT: |
| Traffic Index: 0.0 | Slab Length: 0.00 |
| Parking Lot Type: | Slab Width: 0.00 # of Slabs: 0 |
| Comments: | |

Road Name: BILL FERGUSON RD

| | |
|----------------------------------|---------------------------------|
| Street ID: 09030 | Begin Location: GEYSERVILLE AVE |
| Section ID: 1000 | End Location: END |
| Functional Class: L - Local (7) | Surface Type: A - AC |
| Date of Construction: 01/01/1974 | No. Lanes: 2 |
| Cul-de-sac: No | General Code: HE - |
| Length (ft): 425 | Area ID: 1 - |
| Width (ft): 40 | Funding Source: 0 - |
| Area (sq. ft.): 17,000 | ADT: |
| Traffic Index: 0.0 | Slab Length: 0.00 |
| Parking Lot Type: | Slab Width: 0.00 # of Slabs: 0 |
| Comments: | |

Road Name: BING TREE WAY

| | |
|----------------------------------|--------------------------------|
| Street ID: 69059 | Begin Location: BIG PLUM DR |
| Section ID: 1000 | End Location: LONE PINE RD |
| Functional Class: L - Local (7) | Surface Type: A - AC |
| Date of Construction: 01/01/1976 | No. Lanes: 2 |
| Cul-de-sac: No | General Code: FO - |
| Length (ft): 1,003 | Area ID: 1 - |
| Width (ft): 22 | Funding Source: 0 - |
| Area (sq. ft.): 22,066 | ADT: |
| Traffic Index: 0.0 | Slab Length: 0.00 |
| Parking Lot Type: | Slab Width: 0.00 # of Slabs: 0 |
| Comments: | |

Road Name: BIRCH DR

| | |
|----------------------------------|--------------------------------|
| Street ID: 67010 | Begin Location: PONDEROSA DR |
| Section ID: 1000 | End Location: END |
| Functional Class: L - Local (7) | Surface Type: A - AC |
| Date of Construction: 01/01/1961 | No. Lanes: 2 |
| Cul-de-sac: No | General Code: SR - |
| Length (ft): 1,320 | Area ID: 1 - |
| Width (ft): 22 | Funding Source: 0 - |
| Area (sq. ft.): 29,040 | ADT: |
| Traffic Index: 0.0 | Slab Length: 0.00 |
| Parking Lot Type: | Slab Width: 0.00 # of Slabs: 0 |
| Comments: | |

Road Name: BIRCH LN

| | |
|----------------------------------|--------------------------------|
| Street ID: 70120 | Begin Location: ALDER RD |
| Section ID: 1000 | End Location: WILLOW RD |
| Functional Class: L - Local (7) | Surface Type: A - AC |
| Date of Construction: 01/01/1997 | No. Lanes: 2 |
| Cul-de-sac: No | General Code: GU - |
| Length (ft): 264 | Area ID: - |
| Width (ft): 20 | Funding Source: - |
| Area (sq. ft.): 5,280 | ADT: |
| Traffic Index: | Slab Length: 0.00 |
| Parking Lot Type: | Slab Width: 0.00 # of Slabs: 0 |
| Comments: | |

Road Name: BIRKHOFFER CT

| | |
|----------------------------------|--------------------------------|
| Street ID: 80138 | Begin Location: BIRKHOFFER RD |
| Section ID: 1000 | End Location: END |
| Functional Class: L - Local (7) | Surface Type: A - AC |
| Date of Construction: 01/01/1974 | No. Lanes: 2 |
| Cul-de-sac: No | General Code: GU - |
| Length (ft): 106 | Area ID: 2 - |
| Width (ft): 49 | Funding Source: 0 - |
| Area (sq. ft.): 5,194 | ADT: |
| Traffic Index: 0.0 | Slab Length: 0.00 |
| Parking Lot Type: | Slab Width: 0.00 # of Slabs: 0 |
| Comments: | |

Road Name: BIRKHOFFER RD

| | |
|----------------------------------|--------------------------------|
| Street ID: 80136 | Begin Location: DRAKE RD |
| Section ID: 1000 | End Location: SUNSHINE CT |
| Functional Class: L - Local (7) | Surface Type: A - AC |
| Date of Construction: 01/01/1974 | No. Lanes: 2 |
| Cul-de-sac: No | General Code: GU - |
| Length (ft): 686 | Area ID: 2 - |
| Width (ft): 22 | Funding Source: 0 - |
| Area (sq. ft.): 15,092 | ADT: |
| Traffic Index: 0.0 | Slab Length: 0.00 |
| Parking Lot Type: | Slab Width: 0.00 # of Slabs: 0 |
| Comments: | |

Road Name: BISORDI LN

| | |
|----------------------------------|--------------------------------|
| Street ID: 88003 | Begin Location: RIVER RD |
| Section ID: 1000 | End Location: END |
| Functional Class: L - Local (7) | Surface Type: A - AC |
| Date of Construction: 01/01/1982 | No. Lanes: 2 |
| Cul-de-sac: No | General Code: SR - |
| Length (ft): 2,059 | Area ID: 2 - |
| Width (ft): 12 | Funding Source: 0 - |
| Area (sq. ft.): 24,708 | ADT: |
| Traffic Index: 0.0 | Slab Length: 0.00 |
| Parking Lot Type: | Slab Width: 0.00 # of Slabs: 0 |
| Comments: | |

Road Name: BITTNER RD

| | |
|----------------------------------|--------------------------------|
| Street ID: 60018 | Begin Location: JOY RD |
| Section ID: 1000 | End Location: MARRA RD |
| Functional Class: L - Local (7) | Surface Type: A - AC |
| Date of Construction: 04/05/1975 | No. Lanes: 2 |
| Cul-de-sac: No | General Code: FO - |
| Length (ft): 7,392 | Area ID: 2 - |
| Width (ft): 23 | Funding Source: 0 - |
| Area (sq. ft.): 170,016 | ADT: |
| Traffic Index: 0.0 | Slab Length: 0.00 |
| Parking Lot Type: | Slab Width: 0.00 # of Slabs: 0 |
| Comments: | |

Road Name: BITTNER RD

| | |
|----------------------------------|--------------------------------|
| Street ID: 60018 | Begin Location: MARA RD |
| Section ID: 1140 | End Location: BOHEMIAN HWY |
| Functional Class: L - Local (7) | Surface Type: A - AC |
| Date of Construction: 12/09/1984 | No. Lanes: 2 |
| Cul-de-sac: No | General Code: FO - |
| Length (ft): 2,904 | Area ID: 2 - |
| Width (ft): 23 | Funding Source: 0 - |
| Area (sq. ft.): 66,792 | ADT: |
| Traffic Index: 0.0 | Slab Length: 0.00 |
| Parking Lot Type: | Slab Width: 0.00 # of Slabs: 0 |
| Comments: | |

Road Name: BLACKNEY RD

| | |
|----------------------------------|--------------------------------|
| Street ID: 69030 | Begin Location: WATERTROUGH RD |
| Section ID: 1000 | End Location: PLEASANT HILL RD |
| Functional Class: L - Local (7) | Surface Type: A - AC |
| Date of Construction: 01/01/1969 | No. Lanes: 2 |
| Cul-de-sac: No | General Code: FO - |
| Length (ft): 2,798 | Area ID: 3 - |
| Width (ft): 17 | Funding Source: 0 - |
| Area (sq. ft.): 47,566 | ADT: |
| Traffic Index: 0.0 | Slab Length: 0.00 |
| Parking Lot Type: | Slab Width: 0.00 # of Slabs: 0 |
| Comments: Older Chipseal | |

Road Name: BLANK RD

| | |
|----------------------------------|--------------------------------|
| Street ID: 68037 | Begin Location: CANFIELD RD |
| Section ID: 1000 | End Location: JENSEN RD |
| Functional Class: L - Local (7) | Surface Type: A - AC |
| Date of Construction: 06/27/1987 | No. Lanes: 2 |
| Cul-de-sac: No | General Code: CO - |
| Length (ft): 3,115 | Area ID: 2 - |
| Width (ft): 17 | Funding Source: 0 - |
| Area (sq. ft.): 52,955 | ADT: |
| Traffic Index: 0.0 | Slab Length: 0.00 |
| Parking Lot Type: | Slab Width: 0.00 # of Slabs: 0 |
| Comments: | |

Road Name: BLANK RD

| | |
|----------------------------------|----------------------------------|
| Street ID: 68037 | Begin Location: JENSEN RD |
| Section ID: 1059 | End Location: ORCHARD STATION RD |
| Functional Class: L - Local (7) | Surface Type: A - AC |
| Date of Construction: 05/30/1987 | No. Lanes: 2 |
| Cul-de-sac: No | General Code: CO - |
| Length (ft): 5,491 | Area ID: 2 - |
| Width (ft): 18 | Funding Source: 0 - |
| Area (sq. ft.): 98,838 | ADT: |
| Traffic Index: 0.0 | Slab Length: 0.00 |
| Parking Lot Type: | Slab Width: 0.00 # of Slabs: 0 |
| Comments: | |

Road Name: BLANK RD

| | | |
|----------------------------------|------------------------------------|---------------|
| Street ID: 68037 | Begin Location: ORCHARD STATION RD | |
| Section ID: 1163 | End Location: HWY 116 | |
| Functional Class: L - Local (7) | Surface Type: A - AC | |
| Date of Construction: 05/09/1979 | No. Lanes: 2 | |
| Cul-de-sac: No | General Code: CO - | |
| Length (ft): 6,653 | Area ID: 2 - | |
| Width (ft): 20 | Funding Source: 0 - | |
| Area (sq. ft.): 133,060 | ADT: | |
| Traffic Index: 0.0 | Slab Length: 0.00 | |
| Parking Lot Type: | Slab Width: 0.00 | # of Slabs: 0 |
| Comments: | | |

Road Name: BLOOMFIELD RD

| | | |
|---|--------------------------------|---------------|
| Street ID: 5901 | Begin Location: VALLEY FORD RD | |
| Section ID: 1000 | End Location: MILL ST | |
| Functional Class: MiC - Minor Collector (6) | Surface Type: A - AC | |
| Date of Construction: 01/01/1964 | No. Lanes: 2 | |
| Cul-de-sac: No | General Code: FO - | |
| Length (ft): 1,901 | Area ID: 2 - | |
| Width (ft): 23 | Funding Source: 0 - | |
| Area (sq. ft.): 43,723 | ADT: | |
| Traffic Index: 0.0 | Slab Length: 0.00 | |
| Parking Lot Type: | Slab Width: 0.00 | # of Slabs: 0 |
| Comments: | | |

Road Name: BLOOMFIELD RD

| | | |
|---|---------------------------|---------------|
| Street ID: 5901 | Begin Location: MILL ST | |
| Section ID: 1036 | End Location: BURNSIDE RD | |
| Functional Class: MiC - Minor Collector (6) | Surface Type: A - AC | |
| Date of Construction: 01/01/1984 | No. Lanes: 2 | |
| Cul-de-sac: No | General Code: FO - | |
| Length (ft): 12,250 | Area ID: 2 - | |
| Width (ft): 21 | Funding Source: 0 - | |
| Area (sq. ft.): 257,250 | ADT: | |
| Traffic Index: 0.0 | Slab Length: 0.00 | |
| Parking Lot Type: | Slab Width: 0.00 | # of Slabs: 0 |
| Comments: Split from 59011035 08/17/99 | | |

Road Name: BLOOMFIELD RD

| | | |
|---|---------------------------------|---------------|
| Street ID: 5901 | Begin Location: BURNSIDE RD | |
| Section ID: 1268 | End Location: BLUCHER VALLEY RD | |
| Functional Class: MiC - Minor Collector (6) | Surface Type: A - AC | |
| Date of Construction: 06/26/1986 | No. Lanes: 2 | |
| Cul-de-sac: No | General Code: FO - | |
| Length (ft): 5,702 | Area ID: 2 - | |
| Width (ft): 19 | Funding Source: 0 - | |
| Area (sq. ft.): 108,338 | ADT: | |
| Traffic Index: 0.0 | Slab Length: 0.00 | |
| Parking Lot Type: | Slab Width: 0.00 | # of Slabs: 0 |
| Comments: | | |

Road Name: BLOOMFIELD RD

| | |
|---|---|
| Street ID: 5901 | Begin Location: BLUCHER VALLEY RD |
| Section ID: 1376 | End Location: CANFIELD RD |
| Functional Class: MiC - Minor Collector (6) | Surface Type: A - AC |
| Date of Construction: 10/20/1987 | No. Lanes: 2 |
| Cul-de-sac: No | General Code: FO - |
| Length (ft): 1,901 | Area ID: 2 - |
| Width (ft): 22 | Funding Source: 0 - |
| Area (sq. ft.): 41,822 | ADT: 1535 1/1/2019 12:00:00 AM |
| Traffic Index: 0.0 | Slab Length: 0.00 |
| Parking Lot Type: | Slab Width: 0.00 # of Slabs: 0 |
| Comments: Split from 59011284 08/17/99 | |

Road Name: BLOOMFIELD RD

| | |
|---|---|
| Street ID: 5901 | Begin Location: CANFIELD RD |
| Section ID: 1412 | End Location: KENNEDY RD |
| Functional Class: MiC - Minor Collector (6) | Surface Type: O - AC/AC |
| Date of Construction: 07/15/2021 | No. Lanes: 2 |
| Cul-de-sac: No | General Code: FO - |
| Length (ft): 4,858 | Area ID: 2 - |
| Width (ft): 22 | Funding Source: 0 - |
| Area (sq. ft.): 106,876 | ADT: 1535 1/1/2019 12:00:00 AM |
| Traffic Index: 0.0 | Slab Length: 0.00 |
| Parking Lot Type: | Slab Width: 0.00 # of Slabs: 0 |
| Comments: Split from 59011284 08/17/99 FE = 13.76 - 14.14 | |

Road Name: BLOOMFIELD RD

| | |
|---|---|
| Street ID: 5901 | Begin Location: PLEASANT HILL RD |
| Section ID: 1504 | End Location: TILLER LN |
| Functional Class: MaC - Major Collector (5) | Surface Type: O - AC/AC |
| Date of Construction: 08/01/2016 | No. Lanes: 2 |
| Cul-de-sac: No | General Code: FO - |
| Length (ft): 3,062 | Area ID: 2 - |
| Width (ft): 21 | Funding Source: 0 - |
| Area (sq. ft.): 64,302 | ADT: 4600 1/1/2019 12:00:00 AM |
| Traffic Index: 0.0 | Slab Length: 0.00 |
| Parking Lot Type: | Slab Width: 0.00 # of Slabs: 0 |
| Comments: | |

Road Name: BLOOMFIELD RD

| | | |
|---|----------------------------|----------------------------|
| Street ID: 5901 | Begin Location: TILLER LN | |
| Section ID: 1562 | End Location: LONE PINE RD | |
| Functional Class: MaC - Major Collector (5) | Surface Type: A - AC | |
| Date of Construction: 01/01/1971 | No. Lanes: 2 | |
| Cul-de-sac: No | General Code: FO - | |
| Length (ft): 1,478 | Area ID: 1 - | |
| Width (ft): 28 | Funding Source: 0 - | |
| Area (sq. ft.): 41,384 | ADT: 4600 | 1/1/2019 12:00:00 AM |
| Traffic Index: 0.0 | Slab Length: 0.00 | |
| Parking Lot Type: | Slab Width: 0.00 | # of Slabs: 0 |
| Comments: | | |

Road Name: BLOOMFIELD RD

| | | |
|---|------------------------------|----------------------------|
| Street ID: 5901 | Begin Location: LONE PINE RD | |
| Section ID: 1590 | End Location: BAKER LN | |
| Functional Class: MaC - Major Collector (5) | Surface Type: A - AC | |
| Date of Construction: 01/01/1971 | No. Lanes: 2 | |
| Cul-de-sac: No | General Code: FO - | |
| Length (ft): 1,690 | Area ID: 1 - | |
| Width (ft): 28 | Funding Source: 0 - | |
| Area (sq. ft.): 47,320 | ADT: 4500 | 1/1/2019 12:00:00 AM |
| Traffic Index: 0.0 | Slab Length: 0.00 | |
| Parking Lot Type: | Slab Width: 0.00 | # of Slabs: 0 |
| Comments: | | |

Road Name: BLOOMFIELD RD

| | | |
|---|--------------------------|----------------------------|
| Street ID: 5901 | Begin Location: BAKER LN | |
| Section ID: 1622 | End Location: HWY 116 | |
| Functional Class: MaC - Major Collector (5) | Surface Type: A - AC | |
| Date of Construction: 01/01/1971 | No. Lanes: 2 | |
| Cul-de-sac: No | General Code: FO - | |
| Length (ft): 3,326 | Area ID: 1 - | |
| Width (ft): 28 | Funding Source: 0 - | |
| Area (sq. ft.): 93,128 | ADT: 4500 | 1/1/2019 12:00:00 AM |
| Traffic Index: 0.0 | Slab Length: 0.00 | |
| Parking Lot Type: | Slab Width: 0.00 | # of Slabs: 0 |
| Comments: | | |

Road Name: BLOSSOM WAY

| | | |
|----------------------------------|-----------------------------|---------------|
| Street ID: 78139 | Begin Location: BLOSSOM WAY | |
| Section ID: 1000 | End Location: CLOVER DR | |
| Functional Class: L - Local (7) | Surface Type: A - AC | |
| Date of Construction: 01/01/1967 | No. Lanes: 2 | |
| Cul-de-sac: No | General Code: SR - | |
| Length (ft): 686 | Area ID: 2 - | |
| Width (ft): 24 | Funding Source: 0 - | |
| Area (sq. ft.): 16,464 | ADT: | |
| Traffic Index: 0.0 | Slab Length: 0.00 | |
| Parking Lot Type: | Slab Width: 0.00 | # of Slabs: 0 |
| Comments: | | |

Road Name: BLUCHER VALLEY RD

| | | |
|----------------------------------|-------------------------------|---------------|
| Street ID: 69007 | Begin Location: BLOOMFIELD RD | |
| Section ID: 1000 | End Location: CAMP RD | |
| Functional Class: L - Local (7) | Surface Type: A - AC | |
| Date of Construction: 01/01/1987 | No. Lanes: 2 | |
| Cul-de-sac: No | General Code: FO - | |
| Length (ft): 5,280 | Area ID: 2 - | |
| Width (ft): 18 | Funding Source: 0 - | |
| Area (sq. ft.): 95,040 | ADT: | |
| Traffic Index: 0.0 | Slab Length: 0.00 | |
| Parking Lot Type: | Slab Width: 0.00 | # of Slabs: 0 |
| Comments: | | |

Road Name: BLUCHER VALLEY RD

| | | |
|----------------------------------|--------------------------|---------------|
| Street ID: 69007 | Begin Location: CAMP RD | |
| Section ID: 1100 | End Location: KENNEDY RD | |
| Functional Class: L - Local (7) | Surface Type: A - AC | |
| Date of Construction: 01/01/1987 | No. Lanes: 2 | |
| Cul-de-sac: No | General Code: FO - | |
| Length (ft): 3,538 | Area ID: 2 - | |
| Width (ft): 19 | Funding Source: 0 - | |
| Area (sq. ft.): 67,222 | ADT: | |
| Traffic Index: 0.0 | Slab Length: 0.00 | |
| Parking Lot Type: | Slab Width: 0.00 | # of Slabs: 0 |
| Comments: | | |

Road Name: BODEGA AVE

| | | |
|---|--------------------------------|----------------------------|
| Street ID: 5706A | Begin Location: VALLEY FORD RD | |
| Section ID: 1820 | End Location: PEPPER RD | |
| Functional Class: MaC - Major Collector (5) | Surface Type: O - AC/AC | |
| Date of Construction: 10/01/2016 | No. Lanes: 2 | |
| Cul-de-sac: No | General Code: CO - | |
| Length (ft): 2,798 | Area ID: 1 - | |
| Width (ft): 40 | Funding Source: 0 - | |
| Area (sq. ft.): 111,920 | ADT: 6000 | 1/1/2019 12:00:00 AM |
| Traffic Index: 0.0 | Slab Length: 0.00 | |
| Parking Lot Type: | Slab Width: 0.00 | # of Slabs: 0 |
| Comments: | | |

Road Name: BODEGA AVE

| | |
|---|---|
| Street ID: 5706A | Begin Location: PEPPER RD |
| Section ID: 1873 | End Location: MIDDLE TWO ROCK RD |
| Functional Class: MaC - Major Collector (5) | Surface Type: O - AC/AC |
| Date of Construction: 10/01/2016 | No. Lanes: 2 |
| Cul-de-sac: No | General Code: CO - |
| Length (ft): 6,125 | Area ID: 1 - |
| Width (ft): 41 | Funding Source: 0 - |
| Area (sq. ft.): 251,125 | ADT: 6000 1/1/2019 12:00:00 AM |
| Traffic Index: 0.0 | Slab Length: 0.00 |
| Parking Lot Type: | Slab Width: 0.00 # of Slabs: 0 |
| Comments: | |

Road Name: BODEGA AVE

| | |
|---|---|
| Street ID: 5706A | Begin Location: MIDDLE TWO ROCK RD |
| Section ID: 1989 | End Location: KING RD |
| Functional Class: MaC - Major Collector (5) | Surface Type: O - AC/AC |
| Date of Construction: 10/01/2016 | No. Lanes: 2 |
| Cul-de-sac: No | General Code: CO - |
| Length (ft): 10,930 | Area ID: 1 - |
| Width (ft): 41 | Funding Source: 0 - |
| Area (sq. ft.): 448,130 | ADT: 6000 1/1/2019 12:00:00 AM |
| Traffic Index: 0.0 | Slab Length: 0.00 |
| Parking Lot Type: | Slab Width: 0.00 # of Slabs: 0 |
| Comments: | |

Road Name: BODEGA AVE

| | |
|---|---|
| Street ID: 5706A | Begin Location: KING RD |
| Section ID: 2196 | End Location: KUCK LN |
| Functional Class: MaC - Major Collector (5) | Surface Type: O - AC/AC |
| Date of Construction: 10/01/2016 | No. Lanes: 2 |
| Cul-de-sac: No | General Code: CO - |
| Length (ft): 1,724 | Area ID: 1 - |
| Width (ft): 40 | Funding Source: 0 - |
| Area (sq. ft.): 68,960 | ADT: 7500 1/1/2019 12:00:00 AM |
| Traffic Index: 0.0 | Slab Length: 0.00 |
| Parking Lot Type: | Slab Width: 0.00 # of Slabs: 0 |
| Comments: | |

Road Name: BODEGA AVE

| | | |
|---|---------------------------|----------------------------|
| Street ID: 5706A | Begin Location: KUCK LN | |
| Section ID: 2229 | End Location: SKILLMAN LN | |
| Functional Class: MaC - Major Collector (5) | Surface Type: O - AC/AC | |
| Date of Construction: 10/01/2016 | No. Lanes: 2 | |
| Cul-de-sac: No | General Code: CO - | |
| Length (ft): 2,482 | Area ID: 2 - | |
| Width (ft): 37 | Funding Source: 0 - | |
| Area (sq. ft.): 91,834 | ADT: 7500 | 1/1/2019 12:00:00 AM |
| Traffic Index: 0.0 | Slab Length: 0.00 | |
| Parking Lot Type: | Slab Width: 0.00 | # of Slabs: 0 |
| Comments: | | |

Road Name: BODEGA AVE

| | | |
|---|-----------------------------|----------------------------|
| Street ID: 5706A | Begin Location: SKILLMAN LN | |
| Section ID: 2276 | End Location: ROHDE LN | |
| Functional Class: MaC - Major Collector (5) | Surface Type: O - AC/AC | |
| Date of Construction: 10/01/2016 | No. Lanes: 2 | |
| Cul-de-sac: No | General Code: CO - | |
| Length (ft): 4,535 | Area ID: 2 - | |
| Width (ft): 39 | Funding Source: 0 - | |
| Area (sq. ft.): 176,865 | ADT: 7500 | 1/1/2019 12:00:00 AM |
| Traffic Index: 0.0 | Slab Length: 0.00 | |
| Parking Lot Type: | Slab Width: 0.00 | # of Slabs: 0 |
| Comments: | | |

Road Name: BODEGA AVE

| | | |
|---|----------------------------------|----------------------------|
| Street ID: 5706A | Begin Location: ROHDE LN | |
| Section ID: 2362 | End Location: MIDDLE TWO ROCK RD | |
| Functional Class: MaC - Major Collector (5) | Surface Type: O - AC/AC | |
| Date of Construction: 10/01/2016 | No. Lanes: 2 | |
| Cul-de-sac: No | General Code: CO - | |
| Length (ft): 3,907 | Area ID: 1 - | |
| Width (ft): 39 | Funding Source: 0 - | |
| Area (sq. ft.): 152,373 | ADT: 7500 | 1/1/2019 12:00:00 AM |
| Traffic Index: 0.0 | Slab Length: 0.00 | |
| Parking Lot Type: | Slab Width: 0.00 | # of Slabs: 0 |
| Comments: | | |

Road Name: BODEGA AVE

| | |
|---|--|
| Street ID: 5706A | Begin Location: MIDDLE TWO ROCK RD |
| Section ID: 2435 | End Location: EASTMAN LN |
| Functional Class: MaC - Major Collector (5) | Surface Type: O - AC/AC |
| Date of Construction: 10/01/2016 | No. Lanes: 2 |
| Cul-de-sac: No | General Code: CO - |
| Length (ft): 3,538 | Area ID: 2 - |
| Width (ft): 32 | Funding Source: 0 - |
| Area (sq. ft.): 113,216 | ADT: 12000 1/1/2019 12:00:00 AM |
| Traffic Index: 0.0 | Slab Length: 0.00 |
| Parking Lot Type: | Slab Width: 0.00 # of Slabs: 0 |
| Comments: | |

Road Name: BODEGA AVE

| | |
|---|--|
| Street ID: 5706A | Begin Location: EASTMAN LN |
| Section ID: 2502 | End Location: CLEVELAND LN |
| Functional Class: MaC - Major Collector (5) | Surface Type: O - AC/AC |
| Date of Construction: 10/01/2016 | No. Lanes: 2 |
| Cul-de-sac: No | General Code: CO - |
| Length (ft): 1,585 | Area ID: 2 - |
| Width (ft): 32 | Funding Source: 0 - |
| Area (sq. ft.): 50,720 | ADT: 12000 1/1/2019 12:00:00 AM |
| Traffic Index: 0.0 | Slab Length: 0.00 |
| Parking Lot Type: | Slab Width: 0.00 # of Slabs: 0 |
| Comments: Split from 5706A2501 09/03/99 | |

Road Name: BODEGA AVE

| | |
|---|--|
| Street ID: 5706A | Begin Location: CLEVELAND LN |
| Section ID: 2532 | End Location: PET CITY LIMITS |
| Functional Class: MaC - Major Collector (5) | Surface Type: O - AC/AC |
| Date of Construction: 10/01/2016 | No. Lanes: 2 |
| Cul-de-sac: No | General Code: CO - |
| Length (ft): 1,215 | Area ID: 2 - |
| Width (ft): 46 | Funding Source: 0 - |
| Area (sq. ft.): 55,890 | ADT: 12000 1/1/2019 12:00:00 AM |
| Traffic Index: 0.0 | Slab Length: 0.00 |
| Parking Lot Type: | Slab Width: 0.00 # of Slabs: 0 |
| Comments: Split from 5706A2501 09/03/99 | |

Road Name: BODEGA AVE

| | |
|----------------------------------|--------------------------------|
| Street ID: 61007 | Begin Location: WINDY LN |
| Section ID: 1000 | End Location: HWY 1 |
| Functional Class: L - Local (7) | Surface Type: A - AC |
| Date of Construction: 01/01/1971 | No. Lanes: 2 |
| Cul-de-sac: No | General Code: FO - |
| Length (ft): 1,267 | Area ID: 2 - |
| Width (ft): 21 | Funding Source: 0 - |
| Area (sq. ft.): 26,607 | ADT: |
| Traffic Index: 0.0 | Slab Length: 0.00 |
| Parking Lot Type: | Slab Width: 0.00 # of Slabs: 0 |
| Comments: | |

Road Name: BODEGA HWY

| | |
|---|---|
| Street ID: 6904 | Begin Location: HWY 1 |
| Section ID: 1000 | End Location: SALMON CREEK (BRIDGE 20C-078) |
| Functional Class: MaC - Major Collector (5) | Surface Type: O - AC/AC |
| Date of Construction: 09/03/2013 | No. Lanes: 2 |
| Cul-de-sac: No | General Code: FO - |
| Length (ft): 4,488 | Area ID: 1 - |
| Width (ft): 38 | Funding Source: 0 - |
| Area (sq. ft.): 170,544 | ADT: 4000 1/1/2019 12:00:00 AM |
| Traffic Index: 0.0 | Slab Length: 0.00 |
| Parking Lot Type: | Slab Width: 0.00 # of Slabs: 0 |
| Comments: | |

Road Name: BODEGA HWY

| | |
|---|---|
| Street ID: 6904 | Begin Location: SALMON CREEK (BRIDGE 20C-078) |
| Section ID: 1085 | End Location: JOY RD |
| Functional Class: MaC - Major Collector (5) | Surface Type: O - AC/AC |
| Date of Construction: 09/03/2013 | No. Lanes: 2 |
| Cul-de-sac: No | General Code: FO - |
| Length (ft): 2,798 | Area ID: 1 - |
| Width (ft): 26 | Funding Source: 0 - |
| Area (sq. ft.): 72,748 | ADT: 4000 1/1/2019 12:00:00 AM |
| Traffic Index: 0.0 | Slab Length: 0.00 |
| Parking Lot Type: | Slab Width: 0.00 # of Slabs: 0 |
| Comments: | |

Road Name: BODEGA HWY

| | |
|---|---|
| Street ID: 6904 | Begin Location: JOY RD |
| Section ID: 1138 | End Location: VALLEY FORD FREESTONE RD |
| Functional Class: MaC - Major Collector (5) | Surface Type: O - AC/AC |
| Date of Construction: 09/03/2013 | No. Lanes: 2 |
| Cul-de-sac: No | General Code: FO - |
| Length (ft): 12,566 | Area ID: 1 - |
| Width (ft): 26 | Funding Source: 0 - |
| Area (sq. ft.): 326,716 | ADT: 4000 1/1/2019 12:00:00 AM |
| Traffic Index: 0.0 | Slab Length: 0.00 |
| Parking Lot Type: | Slab Width: 0.00 # of Slabs: 0 |
| Comments: | |

Road Name: BODEGA HWY

| | |
|---|--|
| Street ID: 6904 | Begin Location: VALLEY FORD FREESTONE RD |
| Section ID: 1376 | End Location: RASPBERRY LANE |
| Functional Class: MaC - Major Collector (5) | Surface Type: O - AC/AC |
| Date of Construction: 09/03/2013 | No. Lanes: 2 |
| Cul-de-sac: No | General Code: FO - |
| Length (ft): 5,122 | Area ID: 1 - |
| Width (ft): 24 | Funding Source: 0 - |
| Area (sq. ft.): 122,928 | ADT: 4300 1/1/2019 12:00:00 AM |
| Traffic Index: 0.0 | Slab Length: 0.00 |
| Parking Lot Type: | Slab Width: 0.00 # of Slabs: 0 |
| Comments: | |

Road Name: BODEGA HWY

| | |
|---|---|
| Street ID: 6904 | Begin Location: RASPBERRY LANE |
| Section ID: 1473 | End Location: BOHEMIAN HWY |
| Functional Class: MaC - Major Collector (5) | Surface Type: O - AC/AC |
| Date of Construction: 09/03/2013 | No. Lanes: 2 |
| Cul-de-sac: No | General Code: FO - |
| Length (ft): 1,742 | Area ID: 1 - |
| Width (ft): 26 | Funding Source: 0 - |
| Area (sq. ft.): 45,292 | ADT: 4300 1/1/2019 12:00:00 AM |
| Traffic Index: 0.0 | Slab Length: 0.00 |
| Parking Lot Type: | Slab Width: 0.00 # of Slabs: 0 |
| Comments: | |

Road Name: BODEGA HWY

| | |
|---|---|
| Street ID: 6904 | Begin Location: BOHEMIAN HWY |
| Section ID: 1506 | End Location: BARNETT VALLEY RD |
| Functional Class: MaC - Major Collector (5) | Surface Type: O - AC/AC |
| Date of Construction: 09/03/2013 | No. Lanes: 2 |
| Cul-de-sac: No | General Code: FO - |
| Length (ft): 3,802 | Area ID: 1 - |
| Width (ft): 26 | Funding Source: 0 - |
| Area (sq. ft.): 98,852 | ADT: 4300 1/1/2019 12:00:00 AM |
| Traffic Index: 0.0 | Slab Length: 0.00 |
| Parking Lot Type: | Slab Width: 0.00 # of Slabs: 0 |
| Comments: | |

Road Name: BODEGA HWY

| | |
|---|---|
| Street ID: 6904 | Begin Location: BARNETT VALLEY RD |
| Section ID: 1578 | End Location: WAGNON RD |
| Functional Class: MaC - Major Collector (5) | Surface Type: O - AC/AC |
| Date of Construction: 09/15/2022 | No. Lanes: 2 |
| Cul-de-sac: No | General Code: FO - |
| Length (ft): 3,665 | Area ID: 2 - |
| Width (ft): 23 | Funding Source: 0 - |
| Area (sq. ft.): 84,295 | ADT: 7500 1/1/2019 12:00:00 AM |
| Traffic Index: 0.0 | Slab Length: 0.00 |
| Parking Lot Type: | Slab Width: 0.00 # of Slabs: 0 |
| Comments: | |

Road Name: BODEGA HWY

| | |
|---|---|
| Street ID: 6904 | Begin Location: WAGNON RD |
| Section ID: 1647 | End Location: FURLONG RD |
| Functional Class: MaC - Major Collector (5) | Surface Type: O - AC/AC |
| Date of Construction: 09/15/2022 | No. Lanes: 2 |
| Cul-de-sac: No | General Code: FO - |
| Length (ft): 2,746 | Area ID: 2 - |
| Width (ft): 23 | Funding Source: 0 - |
| Area (sq. ft.): 63,158 | ADT: 7500 1/1/2019 12:00:00 AM |
| Traffic Index: 0.0 | Slab Length: 0.00 |
| Parking Lot Type: | Slab Width: 0.00 # of Slabs: 0 |
| Comments: | |

Road Name: BODEGA HWY

| | |
|---|---|
| Street ID: 6904 | Begin Location: FURLONG RD |
| Section ID: 1699 | End Location: SEXTON RD |
| Functional Class: MaC - Major Collector (5) | Surface Type: O - AC/AC |
| Date of Construction: 09/15/2022 | No. Lanes: 2 |
| Cul-de-sac: No | General Code: FO - |
| Length (ft): 1,664 | Area ID: 2 - |
| Width (ft): 26 | Funding Source: 0 - |
| Area (sq. ft.): 43,264 | ADT: 7500 1/1/2019 12:00:00 AM |
| Traffic Index: 0.0 | Slab Length: 0.00 |
| Parking Lot Type: | Slab Width: 0.00 # of Slabs: 0 |
| Comments: Split from 69041705 07/27/99 | |

Road Name: BODEGA HWY

| | |
|---|---|
| Street ID: 6904 | Begin Location: SEXTON RD |
| Section ID: 1730 | End Location: MONTGOMERY RD |
| Functional Class: MaC - Major Collector (5) | Surface Type: O - AC/AC |
| Date of Construction: 11/19/2018 | No. Lanes: 2 |
| Cul-de-sac: No | General Code: FO - |
| Length (ft): 3,485 | Area ID: 2 - |
| Width (ft): 26 | Funding Source: 0 - |
| Area (sq. ft.): 90,610 | ADT: 9700 1/1/2019 12:00:00 AM |
| Traffic Index: 0.0 | Slab Length: 0.00 |
| Parking Lot Type: | Slab Width: 0.00 # of Slabs: 0 |
| Comments: Split from 69041705 07/27/99 - Combined from 69041733, 69041756, 69041774 07/27/99 FE/RS = 17.47 - 17.96 | |

Road Name: BODEGA HWY

| | |
|---|---|
| Street ID: 6904 | Begin Location: MONTGOMARY RD |
| Section ID: 1796 | End Location: GOLD RIDGE RD |
| Functional Class: MaC - Major Collector (5) | Surface Type: O - AC/AC |
| Date of Construction: 11/19/2018 | No. Lanes: 2 |
| Cul-de-sac: No | General Code: FO - |
| Length (ft): 1,742 | Area ID: 2 - |
| Width (ft): 24 | Funding Source: 0 - |
| Area (sq. ft.): 41,808 | ADT: 9700 1/1/2019 12:00:00 AM |
| Traffic Index: 0.0 | Slab Length: 0.00 |
| Parking Lot Type: | Slab Width: 0.00 # of Slabs: 0 |
| Comments: Split from 69041775 07/27/99 | |

Road Name: BODEGA HWY

| | |
|---|---|
| Street ID: 6904 | Begin Location: GOLD RIDGE RD |
| Section ID: 1829 | End Location: SPRING HILL SCHOOL RD |
| Functional Class: MaC - Major Collector (5) | Surface Type: O - AC/AC |
| Date of Construction: 11/19/2018 | No. Lanes: 2 |
| Cul-de-sac: No | General Code: FO - |
| Length (ft): 1,162 | Area ID: 2 - |
| Width (ft): 37 | Funding Source: 0 - |
| Area (sq. ft.): 42,994 | ADT: 9700 1/1/2019 12:00:00 AM |
| Traffic Index: 0.0 | Slab Length: 0.00 |
| Parking Lot Type: | Slab Width: 0.00 # of Slabs: 0 |
| Comments: Combined from 69041815, 69041822 09/03/99 | |

Road Name: BODEGA HWY

| | |
|--|---|
| Street ID: 6904 | Begin Location: SPRING HILL SCHOOL RD |
| Section ID: 1851 | End Location: CITY LIMIT |
| Functional Class: MaC - Major Collector (5) | Surface Type: O - AC/AC |
| Date of Construction: 11/19/2018 | No. Lanes: 2 |
| Cul-de-sac: No | General Code: FO - |
| Length (ft): 3,960 | Area ID: 2 - |
| Width (ft): 25 | Funding Source: 0 - |
| Area (sq. ft.): 99,000 | ADT: 9700 1/1/2019 12:00:00 AM |
| Traffic Index: 0.0 | Slab Length: 0.00 |
| Parking Lot Type: | Slab Width: 0.00 # of Slabs: 0 |
| Comments: Split from 69041823 09/03/99 FE/RS = 18.51 - 19.26 | |

Road Name: BODEGA LN

| | |
|----------------------------------|--------------------------------|
| Street ID: 60006 | Begin Location: BODEGA HWY |
| Section ID: 1000 | End Location: END |
| Functional Class: L - Local (7) | Surface Type: A - AC |
| Date of Construction: 01/01/1970 | No. Lanes: 2 |
| Cul-de-sac: No | General Code: FO - |
| Length (ft): 845 | Area ID: 2 - |
| Width (ft): 22 | Funding Source: 0 - |
| Area (sq. ft.): 18,590 | ADT: |
| Traffic Index: 0.0 | Slab Length: 0.00 |
| Parking Lot Type: | Slab Width: 0.00 # of Slabs: 0 |
| Comments: | |

Road Name: BODEGA LN

| | |
|----------------------------------|--------------------------------|
| Street ID: 60007 | Begin Location: BODEGA LN |
| Section ID: 1000 | End Location: BODEGA HWY |
| Functional Class: L - Local (7) | Surface Type: A - AC |
| Date of Construction: 01/01/1970 | No. Lanes: 2 |
| Cul-de-sac: No | General Code: FO - |
| Length (ft): 575 | Area ID: 2 - |
| Width (ft): 23 | Funding Source: 0 - |
| Area (sq. ft.): 13,225 | ADT: |
| Traffic Index: 0.0 | Slab Length: 0.00 |
| Parking Lot Type: | Slab Width: 0.00 # of Slabs: 0 |
| Comments: | |

Road Name: BOHAN DILLON RD

| | |
|--|--------------------------------|
| Street ID: 82002 | Begin Location: FORT ROSS RD |
| Section ID: 1000 | End Location: END |
| Functional Class: L - Local (7) | Surface Type: A - AC |
| Date of Construction: 01/01/1984 | No. Lanes: 2 |
| Cul-de-sac: No | General Code: GU - |
| Length (ft): 17,794 | Area ID: 2 - |
| Width (ft): 15 | Funding Source: 0 - |
| Area (sq. ft.): 266,910 | ADT: |
| Traffic Index: 0.0 | Slab Length: 0.00 |
| Parking Lot Type: | Slab Width: 0.00 # of Slabs: 0 |
| Comments: Combined from 820021000, 820021100, 820021200, 820021300 3/25/2016 | |

Road Name: BOHEMIAN AVE

| | |
|----------------------------------|--------------------------------|
| Street ID: 70114 | Begin Location: BOHEMIAN HWY |
| Section ID: 1000 | End Location: END |
| Functional Class: L - Local (7) | Surface Type: A - AC |
| Date of Construction: 01/01/1966 | No. Lanes: 2 |
| Cul-de-sac: No | General Code: GU - |
| Length (ft): 2,587 | Area ID: 2 - |
| Width (ft): 20 | Funding Source: 0 - |
| Area (sq. ft.): 51,740 | ADT: |
| Traffic Index: 0.0 | Slab Length: 0.00 |
| Parking Lot Type: | Slab Width: 0.00 # of Slabs: 0 |
| Comments: | |

Road Name: BOHEMIAN HWY

| | |
|---|--------------------------------|
| Street ID: 6002A | Begin Location: MAIN ST |
| Section ID: 2018 | End Location: FORK HARD RIGHT |
| Functional Class: MaC - Major Collector (5) | Surface Type: O - AC/AC |
| Date of Construction: 09/09/2013 | No. Lanes: 2 |
| Cul-de-sac: No | General Code: GU - |
| Length (ft): 950 | Area ID: - |
| Width (ft): 37 | Funding Source: - |
| Area (sq. ft.): 35,150 | ADT: |
| Traffic Index: | Slab Length: 0.00 |
| Parking Lot Type: | Slab Width: 0.00 # of Slabs: 0 |
| Comments: | |

Road Name: BOHEMIAN HWY

| | | |
|----------------------------------|---------------------------------|---------------|
| Street ID: 6002A | Begin Location: FORK HARD RIGHT | |
| Section ID: 2036 | End Location: HWY 116 | |
| Functional Class: L - Local (7) | Surface Type: O - AC/AC | |
| Date of Construction: 09/09/2013 | No. Lanes: 2 | |
| Cul-de-sac: No | General Code: GU - | |
| Length (ft): 212 | Area ID: - | |
| Width (ft): 37 | Funding Source: - | |
| Area (sq. ft.): 7,844 | ADT: | |
| Traffic Index: | Slab Length: 0.00 | |
| Parking Lot Type: | Slab Width: 0.00 | # of Slabs: 0 |
| Comments: | | |

Road Name: BOHEMIAN HWY

| | | |
|---|--------------------------------|---------------|
| Street ID: 6002D | Begin Location: BODEGA HWY | |
| Section ID: 0992 | End Location: EL CAMINO BODEGA | |
| Functional Class: MaC - Major Collector (5) | Surface Type: O - AC/AC | |
| Date of Construction: 09/15/2020 | No. Lanes: 2 | |
| Cul-de-sac: No | General Code: FO - | |
| Length (ft): 422 | Area ID: 2 - | |
| Width (ft): 40 | Funding Source: 0 - | |
| Area (sq. ft.): 16,880 | ADT: | |
| Traffic Index: 0.0 | Slab Length: 0.00 | |
| Parking Lot Type: | Slab Width: 0.00 | # of Slabs: 0 |
| Comments: | | |

Road Name: BOHEMIAN HWY

| | | |
|---|-------------------------------------|---------------|
| Street ID: 6002D | Begin Location: EL CANIMO BODEGA | |
| Section ID: 1000 | End Location: 270' E/O FREESTONE ST | |
| Functional Class: MaC - Major Collector (5) | Surface Type: O - AC/AC | |
| Date of Construction: 09/15/2020 | No. Lanes: 2 | |
| Cul-de-sac: No | General Code: FO - | |
| Length (ft): 2,027 | Area ID: 1 - | |
| Width (ft): 34 | Funding Source: 0 - | |
| Area (sq. ft.): 68,918 | ADT: | |
| Traffic Index: 0.0 | Slab Length: 0.00 | |
| Parking Lot Type: | Slab Width: 0.00 | # of Slabs: 0 |
| Comments: | | |

Road Name: BOHEMIAN HWY

| | | |
|---|---------------------------------------|----------------------------|
| Street ID: 6002D | Begin Location: 270' E/O FREESTONE ST | |
| Section ID: 1038 | End Location: FREESTONE FLAT RD | |
| Functional Class: MaC - Major Collector (5) | Surface Type: O - AC/AC | |
| Date of Construction: 09/15/2020 | No. Lanes: 2 | |
| Cul-de-sac: No | General Code: FO - | |
| Length (ft): 3,010 | Area ID: 2 - | |
| Width (ft): 22 | Funding Source: 0 - | |
| Area (sq. ft.): 66,220 | ADT: 1647 | 1/1/2019 12:00:00 AM |
| Traffic Index: 0.0 | Slab Length: 0.00 | |
| Parking Lot Type: | Slab Width: 0.00 | # of Slabs: 0 |
| Comments: | | |

Road Name: BOHEMIAN HWY

| | |
|---|--|
| Street ID: 6002D | Begin Location: FREESTONE FLAT RD |
| Section ID: 1095 | End Location: SCOUTS CAMP RD |
| Functional Class: MaC - Major Collector (5) | Surface Type: O - AC/AC |
| Date of Construction: 09/15/2020 | No. Lanes: 2 |
| Cul-de-sac: No | General Code: FO - |
| Length (ft): 13,772 | Area ID: 2 - |
| Width (ft): 23 | Funding Source: 0 - |
| Area (sq. ft.): 316,756 | ADT: 1712 2/27/2020 12:00:00 AM |
| Traffic Index: 0.0 | Slab Length: 0.00 |
| Parking Lot Type: | Slab Width: 0.00 # of Slabs: 0 |
| Comments: Combined from 6002D1231, 6002D1147 3/8/2016 | |

Road Name: BOHEMIAN HWY

| | |
|---|---|
| Street ID: 6002D | Begin Location: SCOUT CAMP RD |
| Section ID: 1358 | End Location: HILL ST |
| Functional Class: MaC - Major Collector (5) | Surface Type: A - AC |
| Date of Construction: 01/01/1983 | No. Lanes: 2 |
| Cul-de-sac: No | General Code: FO - |
| Length (ft): 1,003 | Area ID: 1 - |
| Width (ft): 25 | Funding Source: 0 - |
| Area (sq. ft.): 25,075 | ADT: 3100 1/1/2019 12:00:00 AM |
| Traffic Index: 0.0 | Slab Length: 0.00 |
| Parking Lot Type: | Slab Width: 0.00 # of Slabs: 0 |
| Comments: | |

Road Name: BOHEMIAN HWY

| | |
|---|---|
| Street ID: 6002D | Begin Location: HILL ST |
| Section ID: 1377 | End Location: OCCIDENTAL CAMP MEEKER RD |
| Functional Class: MaC - Major Collector (5) | Surface Type: O - AC/AC |
| Date of Construction: 11/19/2018 | No. Lanes: 2 |
| Cul-de-sac: No | General Code: FO - |
| Length (ft): 1,162 | Area ID: 1 - |
| Width (ft): 37 | Funding Source: 0 - |
| Area (sq. ft.): 42,994 | ADT: 3100 1/1/2019 12:00:00 AM |
| Traffic Index: 0.0 | Slab Length: 0.00 |
| Parking Lot Type: | Slab Width: 0.00 # of Slabs: 0 |
| Comments: | |

Road Name: BOHEMIAN HWY

| | |
|---|---|
| Street ID: 6002D | Begin Location: OCCIDENTAL CAMP MEEKER RD |
| Section ID: 1399 | End Location: HAMPTON RD |
| Functional Class: MaC - Major Collector (5) | Surface Type: O - AC/AC |
| Date of Construction: 11/19/2018 | No. Lanes: 2 |
| Cul-de-sac: No | General Code: FO - |
| Length (ft): 2,112 | Area ID: 2 - |
| Width (ft): 26 | Funding Source: 0 - |
| Area (sq. ft.): 54,912 | ADT: 3100 1/1/2019 12:00:00 AM |
| Traffic Index: 0.0 | Slab Length: 0.00 |
| Parking Lot Type: | Slab Width: 0.00 # of Slabs: 0 |

Comments:

Road Name: BOHEMIAN HWY

| | |
|---|---|
| Street ID: 6002D | Begin Location: HAMPTON RD |
| Section ID: 1439 | End Location: VAN NESS AVE |
| Functional Class: MaC - Major Collector (5) | Surface Type: O - AC/AC |
| Date of Construction: 11/19/2018 | No. Lanes: 2 |
| Cul-de-sac: No | General Code: GU - |
| Length (ft): 3,274 | Area ID: 2 - |
| Width (ft): 26 | Funding Source: 0 - |
| Area (sq. ft.): 85,124 | ADT: 3100 1/1/2019 12:00:00 AM |
| Traffic Index: 0.0 | Slab Length: 0.00 |
| Parking Lot Type: | Slab Width: 0.00 # of Slabs: 0 |

Comments:

Road Name: BOHEMIAN HWY

| | |
|---|---|
| Street ID: 6002D | Begin Location: VAN NESS AVE |
| Section ID: 1501 | End Location: MARKET ST |
| Functional Class: MaC - Major Collector (5) | Surface Type: O - AC/AC |
| Date of Construction: 11/19/2018 | No. Lanes: 2 |
| Cul-de-sac: No | General Code: GU - |
| Length (ft): 1,056 | Area ID: 2 - |
| Width (ft): 26 | Funding Source: 0 - |
| Area (sq. ft.): 27,456 | ADT: 3100 1/1/2019 12:00:00 AM |
| Traffic Index: 0.0 | Slab Length: 0.00 |
| Parking Lot Type: | Slab Width: 0.00 # of Slabs: 0 |

Comments:

Road Name: BOHEMIAN HWY

| | |
|---|--------------------------------|
| Street ID: 6002D | Begin Location: MARKET ST |
| Section ID: 1521 | End Location: MAIN ST |
| Functional Class: MaC - Major Collector (5) | Surface Type: O - AC/AC |
| Date of Construction: 11/19/2018 | No. Lanes: 2 |
| Cul-de-sac: No | General Code: GU - |
| Length (ft): 18,532 | Area ID: 2 - |
| Width (ft): 21 | Funding Source: 0 - |
| Area (sq. ft.): 426,395 | ADT: |
| Traffic Index: 0.0 | Slab Length: 0.00 |
| Parking Lot Type: | Slab Width: 0.00 # of Slabs: 0 |
| Comments: Combined from 6002D15210, 6002D1570, 6002D1599, 6002D1684, 6002D1774 3/8/2016 | |

Road Name: BOHEMIAN HWY

| | |
|----------------------------------|---|
| Street ID: 70126 | Begin Location: MAIN STREET (SOUTH END) |
| Section ID: 1873 | End Location: FIR RD |
| Functional Class: L - Local (7) | Surface Type: A - AC |
| Date of Construction: 01/01/1971 | No. Lanes: 2 |
| Cul-de-sac: No | General Code: GU - |
| Length (ft): 6,389 | Area ID: 2 - |
| Width (ft): 18 | Funding Source: 0 - |
| Area (sq. ft.): 115,002 | ADT: |
| Traffic Index: 0.0 | Slab Length: 0.00 |
| Parking Lot Type: | Slab Width: 0.00 # of Slabs: 0 |
| Comments: | |

Road Name: BOHEMIAN HWY

| | |
|----------------------------------|-----------------------------------|
| Street ID: 70126 | Begin Location: FIR RD |
| Section ID: 1994 | End Location: MAIN ST (NORTH END) |
| Functional Class: L - Local (7) | Surface Type: A - AC |
| Date of Construction: 01/01/1988 | No. Lanes: 2 |
| Cul-de-sac: No | General Code: GU - |
| Length (ft): 1,267 | Area ID: 2 - |
| Width (ft): 18 | Funding Source: 0 - |
| Area (sq. ft.): 22,806 | ADT: |
| Traffic Index: 0.0 | Slab Length: 0.00 |
| Parking Lot Type: | Slab Width: 0.00 # of Slabs: 0 |
| Comments: | |

Road Name: BOHEMIAN HWY

| | |
|---|--|
| Street ID: 70150 | Begin Location: BOHEMIAN HWY (WEST FORK) |
| Section ID: 2998 | End Location: HWY 116 |
| Functional Class: MaC - Major Collector (5) | Surface Type: O - AC/AC |
| Date of Construction: 09/10/2013 | No. Lanes: 2 |
| Cul-de-sac: No | General Code: GU - |
| Length (ft): 106 | Area ID: - |
| Width (ft): 27 | Funding Source: - |
| Area (sq. ft.): 2,862 | ADT: |
| Traffic Index: | Slab Length: 0.00 |
| Parking Lot Type: | Slab Width: 0.00 # of Slabs: 0 |
| Comments: | |

Road Name: BOKMAN PLACE

| | |
|----------------------------------|--------------------------------|
| Street ID: 56246 | Begin Location: PINE AVE |
| Section ID: 1000 | End Location: END (CUL DE SAC) |
| Functional Class: L - Local (7) | Surface Type: A - AC |
| Date of Construction: 01/01/1988 | No. Lanes: 2 |
| Cul-de-sac: No | General Code: SO - |
| Length (ft): 1,056 | Area ID: 1 - |
| Width (ft): 36 | Funding Source: 0 - |
| Area (sq. ft.): 38,016 | ADT: |
| Traffic Index: 0.0 | Slab Length: 0.00 |
| Parking Lot Type: | Slab Width: 0.00 # of Slabs: 0 |
| Comments: | |

Road Name: BONITA AVE

| | |
|----------------------------------|--------------------------------|
| Street ID: 80086 | Begin Location: OLD RIVER RD |
| Section ID: 1000 | End Location: RIVERSIDE DR |
| Functional Class: L - Local (7) | Surface Type: A - AC |
| Date of Construction: 01/01/1970 | No. Lanes: 2 |
| Cul-de-sac: No | General Code: GU - |
| Length (ft): 370 | Area ID: 2 - |
| Width (ft): 29 | Funding Source: 0 - |
| Area (sq. ft.): 10,730 | ADT: |
| Traffic Index: 0.0 | Slab Length: 0.00 |
| Parking Lot Type: | Slab Width: 0.00 # of Slabs: 0 |
| Comments: | |

Road Name: BONITA TERR

| | |
|----------------------------------|--------------------------------|
| Street ID: 70075 | Begin Location: END |
| Section ID: 1000 | End Location: LAUREL WAY |
| Functional Class: L - Local (7) | Surface Type: A - AC |
| Date of Construction: 01/01/1986 | No. Lanes: 2 |
| Cul-de-sac: No | General Code: GU - |
| Length (ft): 1,056 | Area ID: 2 - |
| Width (ft): 12 | Funding Source: 0 - |
| Area (sq. ft.): 12,672 | ADT: |
| Traffic Index: 0.0 | Slab Length: 0.00 |
| Parking Lot Type: | Slab Width: 0.00 # of Slabs: 0 |
| Comments: | |

Road Name: BONITA WAY

| | |
|----------------------------------|--------------------------------|
| Street ID: 56081 | Begin Location: VALLEJO AVE |
| Section ID: 1000 | End Location: CENTRAL AVE |
| Functional Class: L - Local (7) | Surface Type: A - AC |
| Date of Construction: 12/11/1985 | No. Lanes: 2 |
| Cul-de-sac: No | General Code: SO - |
| Length (ft): 370 | Area ID: 2 - |
| Width (ft): 21 | Funding Source: 0 - |
| Area (sq. ft.): 7,770 | ADT: |
| Traffic Index: 0.0 | Slab Length: 0.00 |
| Parking Lot Type: | Slab Width: 0.00 # of Slabs: 0 |
| Comments: | |

Road Name: BONNEAU RD

| | |
|----------------------------------|--------------------------------|
| Street ID: 55008 | Begin Location: BONNEAU RD |
| Section ID: 1017 | End Location: HWY 116 |
| Functional Class: L - Local (7) | Surface Type: A - AC |
| Date of Construction: 01/01/1971 | No. Lanes: 2 |
| Cul-de-sac: No | General Code: SO - |
| Length (ft): 3,010 | Area ID: 3 - |
| Width (ft): 18 | Funding Source: 0 - |
| Area (sq. ft.): 54,180 | ADT: |
| Traffic Index: 0.0 | Slab Length: 0.00 |
| Parking Lot Type: | Slab Width: 0.00 # of Slabs: 0 |
| Comments: | |

Road Name: BONNEAU RD

| | |
|----------------------------------|--------------------------------|
| Street ID: 56001 | Begin Location: END |
| Section ID: 1000 | End Location: BONNEAU RD |
| Functional Class: L - Local (7) | Surface Type: A - AC |
| Date of Construction: 01/01/1981 | No. Lanes: 2 |
| Cul-de-sac: No | General Code: SO - |
| Length (ft): 898 | Area ID: 3 - |
| Width (ft): 12 | Funding Source: 0 - |
| Area (sq. ft.): 10,776 | ADT: |
| Traffic Index: 0.0 | Slab Length: 0.00 |
| Parking Lot Type: | Slab Width: 0.00 # of Slabs: 0 |
| Comments: | |

Road Name: BONNESS RD

| | |
|----------------------------------|--------------------------------|
| Street ID: 56003 | Begin Location: END |
| Section ID: 1000 | End Location: HWY 116 |
| Functional Class: L - Local (7) | Surface Type: A - AC |
| Date of Construction: 01/01/1974 | No. Lanes: 2 |
| Cul-de-sac: No | General Code: SO - |
| Length (ft): 5,650 | Area ID: 2 - |
| Width (ft): 17 | Funding Source: 0 - |
| Area (sq. ft.): 96,050 | ADT: |
| Traffic Index: 0.0 | Slab Length: 0.00 |
| Parking Lot Type: | Slab Width: 0.00 # of Slabs: 0 |
| Comments: | |

Road Name: BONNIE WAY

| | |
|----------------------------------|--------------------------------|
| Street ID: 66074 | Begin Location: DUNBAR DR |
| Section ID: 1000 | End Location: SYLVIA DR |
| Functional Class: L - Local (7) | Surface Type: O - AC/AC |
| Date of Construction: 09/15/2022 | No. Lanes: 2 |
| Cul-de-sac: No | General Code: SO - |
| Length (ft): 2,112 | Area ID: 1 - |
| Width (ft): 22 | Funding Source: 0 - |
| Area (sq. ft.): 46,464 | ADT: |
| Traffic Index: 0.0 | Slab Length: 0.00 |
| Parking Lot Type: | Slab Width: 0.00 # of Slabs: 0 |
| Comments: | |

Road Name: BOSCH ST

| | |
|----------------------------------|---------------------------------|
| Street ID: 09008 | Begin Location: GEYSERVILLE AVE |
| Section ID: 1000 | End Location: REMMELL RD |
| Functional Class: L - Local (7) | Surface Type: A - AC |
| Date of Construction: 01/01/1968 | No. Lanes: 2 |
| Cul-de-sac: No | General Code: HE - |
| Length (ft): 442 | Area ID: 2 - |
| Width (ft): 27 | Funding Source: 0 - |
| Area (sq. ft.): 11,934 | ADT: |
| Traffic Index: 0.0 | Slab Length: 0.00 |
| Parking Lot Type: | Slab Width: 0.00 # of Slabs: 0 |
| Comments: | |

Road Name: BOSWORTH LN

| | |
|----------------------------------|--------------------------------|
| Street ID: 09036 | Begin Location: GEYSER RIDGE |
| Section ID: 1000 | End Location: END |
| Functional Class: L - Local (7) | Surface Type: A - AC |
| Date of Construction: 01/01/1997 | No. Lanes: 2 |
| Cul-de-sac: No | General Code: HE - |
| Length (ft): 588 | Area ID: - |
| Width (ft): 39 | Funding Source: - |
| Area (sq. ft.): 22,932 | ADT: |
| Traffic Index: | Slab Length: 0.00 |
| Parking Lot Type: | Slab Width: 0.00 # of Slabs: 0 |
| Comments: | |

Road Name: BOWEN CT

| | |
|----------------------------------|--------------------------------|
| Street ID: 56211 | Begin Location: GILLMAN DR |
| Section ID: 1000 | End Location: END |
| Functional Class: L - Local (7) | Surface Type: A - AC |
| Date of Construction: 01/01/1979 | No. Lanes: 2 |
| Cul-de-sac: No | General Code: SO - |
| Length (ft): 581 | Area ID: 1 - |
| Width (ft): 35 | Funding Source: 0 - |
| Area (sq. ft.): 20,335 | ADT: |
| Traffic Index: 0.0 | Slab Length: 0.00 |
| Parking Lot Type: | Slab Width: 0.00 # of Slabs: 0 |
| Comments: | |

Road Name: BOWEN ST

| | |
|----------------------------------|--------------------------------|
| Street ID: 79031A | Begin Location: GREY ST |
| Section ID: 1000 | End Location: DONALD ST |
| Functional Class: L - Local (7) | Surface Type: A - AC |
| Date of Construction: 01/01/1967 | No. Lanes: 2 |
| Cul-de-sac: No | General Code: FO - |
| Length (ft): 416 | Area ID: 2 - |
| Width (ft): 32 | Funding Source: 0 - |
| Area (sq. ft.): 13,312 | ADT: |
| Traffic Index: 0.0 | Slab Length: 0.00 |
| Parking Lot Type: | Slab Width: 0.00 # of Slabs: 0 |
| Comments: | |

Road Name: BOWEN ST

| | |
|----------------------------------|--------------------------------|
| Street ID: 79031A | Begin Location: DONALD ST |
| Section ID: 1008 | End Location: ROSS RD |
| Functional Class: L - Local (7) | Surface Type: A - AC |
| Date of Construction: 01/01/1967 | No. Lanes: 2 |
| Cul-de-sac: No | General Code: FO - |
| Length (ft): 851 | Area ID: 2 - |
| Width (ft): 43 | Funding Source: 0 - |
| Area (sq. ft.): 36,593 | ADT: |
| Traffic Index: 0.0 | Slab Length: 0.00 |
| Parking Lot Type: | Slab Width: 0.00 # of Slabs: 0 |
| Comments: | |

Road Name: BOWER ST

| | |
|--|--------------------------------|
| Street ID: 79027 | Begin Location: DONALD ST |
| Section ID: 1000 | End Location: OAK GROVE AVE |
| Functional Class: L - Local (7) | Surface Type: A - AC |
| Date of Construction: 01/01/1967 | No. Lanes: 2 |
| Cul-de-sac: No | General Code: FO - |
| Length (ft): 1,267 | Area ID: 2 - |
| Width (ft): 24 | Funding Source: 0 - |
| Area (sq. ft.): 34,830 | ADT: |
| Traffic Index: 0.0 | Slab Length: 0.00 |
| Parking Lot Type: | Slab Width: 0.00 # of Slabs: 0 |
| Comments: Combined from 790271000A, 790271000B 9/20/2017 | |

Road Name: BOWERS PL

| | |
|----------------------------------|--------------------------------|
| Street ID: 79109 | Begin Location: BOWERS ST |
| Section ID: 1000 | End Location: END |
| Functional Class: L - Local (7) | Surface Type: A - AC |
| Date of Construction: 01/01/1997 | No. Lanes: 2 |
| Cul-de-sac: No | General Code: FO - |
| Length (ft): 163 | Area ID: - |
| Width (ft): 24 | Funding Source: - |
| Area (sq. ft.): 3,912 | ADT: |
| Traffic Index: | Slab Length: 0.00 |
| Parking Lot Type: | Slab Width: 0.00 # of Slabs: 0 |
| Comments: | |

Road Name: BOWERS ST

| | |
|----------------------------------|--------------------------------|
| Street ID: 79110 | Begin Location: END |
| Section ID: 1000 | End Location: EDISON ST |
| Functional Class: L - Local (7) | Surface Type: A - AC |
| Date of Construction: 01/01/1997 | No. Lanes: 2 |
| Cul-de-sac: No | General Code: FO - |
| Length (ft): 328 | Area ID: - |
| Width (ft): 24 | Funding Source: - |
| Area (sq. ft.): 7,872 | ADT: |
| Traffic Index: | Slab Length: 0.00 |
| Parking Lot Type: | Slab Width: 0.00 # of Slabs: 0 |
| Comments: | |

Road Name: BOYES BLVD

| | | |
|----------------------------------|----------------------------|---------------|
| Street ID: 56105 | Begin Location: BOYES BLVD | |
| Section ID: 1000 | End Location: HWY 12 | |
| Functional Class: L - Local (7) | Surface Type: A - AC | |
| Date of Construction: 01/01/1997 | No. Lanes: 2 | |
| Cul-de-sac: No | General Code: SO - | |
| Length (ft): 190 | Area ID: - | |
| Width (ft): 32 | Funding Source: - | |
| Area (sq. ft.): 6,080 | ADT: | |
| Traffic Index: | Slab Length: 0.00 | |
| Parking Lot Type: | Slab Width: 0.00 | # of Slabs: 0 |
| Comments: | | |

Road Name: BOYES BLVD

| | | |
|---|------------------------------|----------------------------|
| Street ID: 56106 | Begin Location: RAILROAD AVE | |
| Section ID: 1000 | End Location: HWY 12 | |
| Functional Class: MaC - Major Collector (5) | Surface Type: O - AC/AC | |
| Date of Construction: 09/01/2017 | No. Lanes: 1 | |
| Cul-de-sac: No | General Code: SO - | |
| Length (ft): 3,401 | Area ID: 2 - | |
| Width (ft): 32 | Funding Source: 0 - | |
| Area (sq. ft.): 108,832 | ADT: 5000 | 1/1/2019 12:00:00 AM |
| Traffic Index: 0.0 | Slab Length: 0.00 | |
| Parking Lot Type: | Slab Width: 0.00 | # of Slabs: 0 |
| Comments: | | |

Road Name: BRAND LN

| | | |
|----------------------------------|--------------------------|---------------|
| Street ID: 57059 | Begin Location: DUTCH LN | |
| Section ID: 1000 | End Location: END | |
| Functional Class: L - Local (7) | Surface Type: A - AC | |
| Date of Construction: 01/01/1988 | No. Lanes: 2 | |
| Cul-de-sac: No | General Code: CO - | |
| Length (ft): 2,698 | Area ID: 1 - | |
| Width (ft): 17 | Funding Source: 0 - | |
| Area (sq. ft.): 45,866 | ADT: | |
| Traffic Index: 0.0 | Slab Length: 0.00 | |
| Parking Lot Type: | Slab Width: 0.00 | # of Slabs: 0 |
| Comments: | | |

Road Name: BRAZIL ST

| | | |
|---|------------------------------------|---------------|
| Street ID: 55048 | Begin Location: SONOMA CITY LIMITS | |
| Section ID: 1000 | End Location: GEHRICKE RD | |
| Functional Class: MaC - Major Collector (5) | Surface Type: A - AC | |
| Date of Construction: 01/01/1970 | No. Lanes: 2 | |
| Cul-de-sac: No | General Code: SO - | |
| Length (ft): 950 | Area ID: 3 - | |
| Width (ft): 12 | Funding Source: 0 - | |
| Area (sq. ft.): 11,400 | ADT: | |
| Traffic Index: 0.0 | Slab Length: 0.00 | |
| Parking Lot Type: | Slab Width: 0.00 | # of Slabs: 0 |
| Comments: | | |

Road Name: BREEN CT

| | |
|----------------------------------|--------------------------------|
| Street ID: 70094 | Begin Location: BEECH AVE |
| Section ID: 1000 | End Location: END |
| Functional Class: L - Local (7) | Surface Type: A - AC |
| Date of Construction: 01/01/1997 | No. Lanes: 2 |
| Cul-de-sac: No | General Code: GU - |
| Length (ft): 211 | Area ID: - |
| Width (ft): 26 | Funding Source: - |
| Area (sq. ft.): 5,486 | ADT: |
| Traffic Index: | Slab Length: 0.00 |
| Parking Lot Type: | Slab Width: 0.00 # of Slabs: 0 |
| Comments: | |

Road Name: BRICKWAY BLVD

| | |
|---|--------------------------------|
| Street ID: 88188 | Begin Location: SOUTH END |
| Section ID: 0988 | End Location: AIRPORT BLVD |
| Functional Class: L - Local (7) | Surface Type: A - AC |
| Date of Construction: 01/01/1997 | No. Lanes: 2 |
| Cul-de-sac: No | General Code: SR - |
| Length (ft): 2,851 | Area ID: - |
| Width (ft): 30 | Funding Source: - |
| Area (sq. ft.): 85,530 | ADT: |
| Traffic Index: | Slab Length: 0.00 |
| Parking Lot Type: | Slab Width: 0.00 # of Slabs: 0 |
| Comments: CHIPPED SEALED - Split From 881880988 2/23/2017 | |

Road Name: BRICKWAY BLVD

| | |
|---|--------------------------------|
| Street ID: 88188 | Begin Location: AIRPORT BLVD |
| Section ID: 1042 | End Location: AVIATION BLVD |
| Functional Class: L - Local (7) | Surface Type: A - AC |
| Date of Construction: 01/01/1997 | No. Lanes: 2 |
| Cul-de-sac: No | General Code: SR - |
| Length (ft): 1,795 | Area ID: - |
| Width (ft): 30 | Funding Source: - |
| Area (sq. ft.): 53,850 | ADT: |
| Traffic Index: | Slab Length: 0.00 |
| Parking Lot Type: | Slab Width: 0.00 # of Slabs: 0 |
| Comments: CHIPPED SEALED - Split From 881880988 2/23/2017 | |

Road Name: BRIGHTON CT

| | |
|----------------------------------|--------------------------------|
| Street ID: 88043 | Begin Location: END |
| Section ID: 1000 | End Location: BRIGHTON DR |
| Functional Class: L - Local (7) | Surface Type: O - AC/AC |
| Date of Construction: 09/15/2021 | No. Lanes: 2 |
| Cul-de-sac: No | General Code: SR - |
| Length (ft): 634 | Area ID: 1 - |
| Width (ft): 32 | Funding Source: 0 - |
| Area (sq. ft.): 20,288 | ADT: |
| Traffic Index: 0.0 | Slab Length: 0.00 |
| Parking Lot Type: | Slab Width: 0.00 # of Slabs: 0 |
| Comments: | |

Road Name: BRIGHTON DR

| | |
|----------------------------------|--------------------------------------|
| Street ID: 88044 | Begin Location: MARK WEST SPRINGS RD |
| Section ID: 1000 | End Location: PM 10.09 |
| Functional Class: L - Local (7) | Surface Type: O - AC/AC |
| Date of Construction: 09/15/2021 | No. Lanes: 2 |
| Cul-de-sac: No | General Code: SR - |
| Length (ft): 475 | Area ID: 1 - |
| Width (ft): 33 | Funding Source: 0 - |
| Area (sq. ft.): 15,675 | ADT: |
| Traffic Index: 0.0 | Slab Length: 0.00 |
| Parking Lot Type: | Slab Width: 0.00 # of Slabs: 0 |
| Comments: | |

Road Name: BRIGHTON DR

| | |
|----------------------------------|--------------------------------|
| Street ID: 88044 | Begin Location: PM 10.09 |
| Section ID: 1009 | End Location: DORCHESTER DR |
| Functional Class: L - Local (7) | Surface Type: O - AC/AC |
| Date of Construction: 09/15/2021 | No. Lanes: 2 |
| Cul-de-sac: No | General Code: SR - |
| Length (ft): 835 | Area ID: 1 - |
| Width (ft): 33 | Funding Source: 0 - |
| Area (sq. ft.): 27,555 | ADT: |
| Traffic Index: 0.0 | Slab Length: 0.00 |
| Parking Lot Type: | Slab Width: 0.00 # of Slabs: 0 |
| Comments: | |

Road Name: BRIGHTON DR

| | |
|----------------------------------|--------------------------------|
| Street ID: 88044 | Begin Location: DORCHESTER DR |
| Section ID: 1024 | End Location: URSULINE RD |
| Functional Class: L - Local (7) | Surface Type: O - AC/AC |
| Date of Construction: 09/15/2021 | No. Lanes: 2 |
| Cul-de-sac: No | General Code: SR - |
| Length (ft): 317 | Area ID: 1 - |
| Width (ft): 31 | Funding Source: 0 - |
| Area (sq. ft.): 9,827 | ADT: |
| Traffic Index: 0.0 | Slab Length: 0.00 |
| Parking Lot Type: | Slab Width: 0.00 # of Slabs: 0 |
| Comments: | |

Road Name: BRISTOL RD

| | |
|----------------------------------|--------------------------------|
| Street ID: 66063 | Begin Location: END |
| Section ID: 1000 | End Location: SCHULTZ RD |
| Functional Class: L - Local (7) | Surface Type: O - AC/AC |
| Date of Construction: 09/15/2022 | No. Lanes: 2 |
| Cul-de-sac: No | General Code: SR - |
| Length (ft): 1,690 | Area ID: 3 - |
| Width (ft): 14 | Funding Source: 0 - |
| Area (sq. ft.): 23,660 | ADT: |
| Traffic Index: 0.0 | Slab Length: 0.00 |
| Parking Lot Type: | Slab Width: 0.00 # of Slabs: 0 |
| Comments: | |

Road Name: BRISTOL RD

| | |
|----------------------------------|--------------------------------|
| Street ID: 66063 | Begin Location: SCHULTZ RD |
| Section ID: 1032 | End Location: KEISER RD |
| Functional Class: L - Local (7) | Surface Type: O - AC/AC |
| Date of Construction: 09/15/2022 | No. Lanes: 2 |
| Cul-de-sac: No | General Code: SR - |
| Length (ft): 528 | Area ID: 3 - |
| Width (ft): 12 | Funding Source: 0 - |
| Area (sq. ft.): 6,336 | ADT: |
| Traffic Index: 0.0 | Slab Length: 0.00 |
| Parking Lot Type: | Slab Width: 0.00 # of Slabs: 0 |
| Comments: | |

Road Name: BRODERICK ST

| | |
|----------------------------------|--------------------------------|
| Street ID: 59005 | Begin Location: BLOOMFIELD RD |
| Section ID: 1000 | End Location: MORO ST |
| Functional Class: L - Local (7) | Surface Type: A - AC |
| Date of Construction: 02/27/1970 | No. Lanes: 2 |
| Cul-de-sac: No | General Code: FO - |
| Length (ft): 317 | Area ID: 3 - |
| Width (ft): 17 | Funding Source: 0 - |
| Area (sq. ft.): 5,389 | ADT: |
| Traffic Index: 0.0 | Slab Length: 0.00 |
| Parking Lot Type: | Slab Width: 0.00 # of Slabs: 0 |
| Comments: | |

Road Name: BRODERICK ST

| | |
|----------------------------------|--------------------------------|
| Street ID: 59006 | Begin Location: HILLVIEW ST |
| Section ID: 2000 | End Location: CHURCH ST |
| Functional Class: L - Local (7) | Surface Type: A - AC |
| Date of Construction: 12/30/1968 | No. Lanes: 2 |
| Cul-de-sac: No | General Code: FO - |
| Length (ft): 1,373 | Area ID: 3 - |
| Width (ft): 13 | Funding Source: 0 - |
| Area (sq. ft.): 17,849 | ADT: |
| Traffic Index: 0.0 | Slab Length: 0.00 |
| Parking Lot Type: | Slab Width: 0.00 # of Slabs: 0 |
| Comments: | |

Road Name: BROOKDALE DR

| | |
|----------------------------------|----------------------------------|
| Street ID: 80129 | Begin Location: WATSON RD |
| Section ID: 1000 | End Location: ARMSTRONG WOODS RD |
| Functional Class: L - Local (7) | Surface Type: A - AC |
| Date of Construction: 01/01/1970 | No. Lanes: 2 |
| Cul-de-sac: No | General Code: GU - |
| Length (ft): 898 | Area ID: 2 - |
| Width (ft): 27 | Funding Source: 0 - |
| Area (sq. ft.): 24,246 | ADT: |
| Traffic Index: 0.0 | Slab Length: 0.00 |
| Parking Lot Type: | Slab Width: 0.00 # of Slabs: 0 |
| Comments: | |

Road Name: BROOKE RD

| | |
|----------------------------------|--------------------------------|
| Street ID: 61041 | Begin Location: BAY FLAT RD |
| Section ID: 1000 | End Location: WESTSHORE RD |
| Functional Class: L - Local (7) | Surface Type: A - AC |
| Date of Construction: 01/01/1997 | No. Lanes: 2 |
| Cul-de-sac: No | General Code: FO - |
| Length (ft): 85 | Area ID: - |
| Width (ft): 30 | Funding Source: - |
| Area (sq. ft.): 2,550 | ADT: |
| Traffic Index: | Slab Length: 0.00 |
| Parking Lot Type: | Slab Width: 0.00 # of Slabs: 0 |
| Comments: | |

Road Name: BROOKS AVE

| | |
|----------------------------------|--------------------------------|
| Street ID: 68080 | Begin Location: BUCKS RD |
| Section ID: 1000 | End Location: EAST ROBLES AVE |
| Functional Class: L - Local (7) | Surface Type: O - AC/AC |
| Date of Construction: 09/02/2017 | No. Lanes: 2 |
| Cul-de-sac: No | General Code: SR - |
| Length (ft): 2,429 | Area ID: 3 - |
| Width (ft): 18 | Funding Source: 0 - |
| Area (sq. ft.): 43,722 | ADT: |
| Traffic Index: 0.0 | Slab Length: 0.00 |
| Parking Lot Type: | Slab Width: 0.00 # of Slabs: 0 |
| Comments: | |

Road Name: BROOKS RD

| | |
|----------------------------------|-----------------------------------|
| Street ID: 89028A | Begin Location: LV WINDSOR LIMITS |
| Section ID: 1117 | End Location: PM 12.16 |
| Functional Class: L - Local (7) | Surface Type: A - AC |
| Date of Construction: 01/01/1997 | No. Lanes: 2 |
| Cul-de-sac: No | General Code: HE - |
| Length (ft): 5,227 | Area ID: - |
| Width (ft): 19 | Funding Source: - |
| Area (sq. ft.): 99,313 | ADT: |
| Traffic Index: | Slab Length: 0.00 |
| Parking Lot Type: | Slab Width: 0.00 # of Slabs: 0 |
| Comments: | |

Road Name: BROOKS RD

| | |
|----------------------------------|------------------------------------|
| Street ID: 89028A | Begin Location: PM 12.16 |
| Section ID: 1216 | End Location: COUNTY MAINTAINED RD |
| Functional Class: L - Local (7) | Surface Type: A - AC |
| Date of Construction: 01/01/1997 | No. Lanes: 2 |
| Cul-de-sac: No | General Code: HE - |
| Length (ft): 6,032 | Area ID: - |
| Width (ft): 19 | Funding Source: - |
| Area (sq. ft.): 114,608 | ADT: |
| Traffic Index: | Slab Length: 0.00 |
| Parking Lot Type: | Slab Width: 0.00 # of Slabs: 0 |
| Comments: | |

Road Name: BROOKSIDE LN

| | |
|----------------------------------|--------------------------------|
| Street ID: 80082 | Begin Location: HWY 116 |
| Section ID: 1000 | End Location: FOURTH ST |
| Functional Class: L - Local (7) | Surface Type: O - AC/AC |
| Date of Construction: 09/15/2022 | No. Lanes: 2 |
| Cul-de-sac: No | General Code: GU - |
| Length (ft): 422 | Area ID: - |
| Width (ft): 32 | Funding Source: - |
| Area (sq. ft.): 13,504 | ADT: |
| Traffic Index: | Slab Length: 0.00 |
| Parking Lot Type: | Slab Width: 0.00 # of Slabs: 0 |
| Comments: | |

Road Name: BROOKSIDE RD

| | |
|----------------------------------|--------------------------------|
| Street ID: 66066 | Begin Location: END |
| Section ID: 1000 | End Location: AGUA CALIENTE RD |
| Functional Class: L - Local (7) | Surface Type: A - AC |
| Date of Construction: 01/01/1963 | No. Lanes: 2 |
| Cul-de-sac: No | General Code: SO - |
| Length (ft): 739 | Area ID: 3 - |
| Width (ft): 21 | Funding Source: 0 - |
| Area (sq. ft.): 15,519 | ADT: |
| Traffic Index: 0.0 | Slab Length: 0.00 |
| Parking Lot Type: | Slab Width: 0.00 # of Slabs: 0 |
| Comments: | |

Road Name: BROOKVIEW DR

| | |
|----------------------------------|--------------------------------|
| Street ID: 66069 | Begin Location: END |
| Section ID: 1000 | End Location: MAPLEWOOD DR |
| Functional Class: L - Local (7) | Surface Type: A - AC |
| Date of Construction: 01/01/1964 | No. Lanes: 2 |
| Cul-de-sac: No | General Code: SO - |
| Length (ft): 528 | Area ID: 2 - |
| Width (ft): 36 | Funding Source: 0 - |
| Area (sq. ft.): 19,008 | ADT: |
| Traffic Index: 0.0 | Slab Length: 0.00 |
| Parking Lot Type: | Slab Width: 0.00 # of Slabs: 0 |
| Comments: | |

Road Name: BROWN AVE

| | |
|----------------------------------|--------------------------------|
| Street ID: 76026 | Begin Location: GREENE ST |
| Section ID: 1000 | End Location: END |
| Functional Class: L - Local (7) | Surface Type: A - AC |
| Date of Construction: 01/01/1990 | No. Lanes: 2 |
| Cul-de-sac: No | General Code: SR - |
| Length (ft): 634 | Area ID: 2 - |
| Width (ft): 34 | Funding Source: 0 - |
| Area (sq. ft.): 21,556 | ADT: |
| Traffic Index: 0.0 | Slab Length: 0.00 |
| Parking Lot Type: | Slab Width: 0.00 # of Slabs: 0 |
| Comments: | |

Road Name: BROWNS LN

| | |
|----------------------------------|--------------------------------|
| Street ID: 46005 | Begin Location: HWY 116 |
| Section ID: 1000 | End Location: SOUTH ELY RD |
| Functional Class: L - Local (7) | Surface Type: A - AC |
| Date of Construction: 01/01/1984 | No. Lanes: 2 |
| Cul-de-sac: No | General Code: CO - |
| Length (ft): 1,690 | Area ID: 1 - |
| Width (ft): 20 | Funding Source: 0 - |
| Area (sq. ft.): 33,800 | ADT: |
| Traffic Index: 0.0 | Slab Length: 0.00 |
| Parking Lot Type: | Slab Width: 0.00 # of Slabs: 0 |
| Comments: | |

Road Name: BROWNS LN

| | |
|----------------------------------|--------------------------------|
| Street ID: 46005 | Begin Location: SOUTH ELY RD |
| Section ID: 1032 | End Location: END |
| Functional Class: L - Local (7) | Surface Type: A - AC |
| Date of Construction: 01/01/1984 | No. Lanes: 2 |
| Cul-de-sac: No | General Code: CO - |
| Length (ft): 3,220 | Area ID: 1 - |
| Width (ft): 20 | Funding Source: 0 - |
| Area (sq. ft.): 64,400 | ADT: |
| Traffic Index: 0.0 | Slab Length: 0.00 |
| Parking Lot Type: | Slab Width: 0.00 # of Slabs: 0 |
| Comments: | |

Road Name: BRUSH CREEK RD

| | |
|--|--------------------------------|
| Street ID: 7705 | Begin Location: LV SRO LIMITS |
| Section ID: 1135 | End Location: ENTR SRO LIMITS |
| Functional Class: MIA - Minor Arterial (4) | Surface Type: A - AC |
| Date of Construction: 01/01/1997 | No. Lanes: 2 |
| Cul-de-sac: No | General Code: SR - |
| Length (ft): 1,382 | Area ID: - |
| Width (ft): 20 | Funding Source: - |
| Area (sq. ft.): 27,640 | ADT: |
| Traffic Index: | Slab Length: 0.00 |
| Parking Lot Type: | Slab Width: 0.00 # of Slabs: 0 |
| Comments: | |

Road Name: BRUSH ST

| | |
|----------------------------------|--------------------------------|
| Street ID: 79028 | Begin Location: END |
| Section ID: 1000 | End Location: GRATON RD |
| Functional Class: L - Local (7) | Surface Type: A - AC |
| Date of Construction: 01/01/1988 | No. Lanes: 2 |
| Cul-de-sac: No | General Code: FO - |
| Length (ft): 1,584 | Area ID: 2 - |
| Width (ft): 21 | Funding Source: 0 - |
| Area (sq. ft.): 33,264 | ADT: |
| Traffic Index: 0.0 | Slab Length: 0.00 |
| Parking Lot Type: | Slab Width: 0.00 # of Slabs: 0 |
| Comments: | |

Road Name: BRUSH ST

| | |
|----------------------------------|--------------------------------|
| Street ID: 79028 | Begin Location: GRATON RD |
| Section ID: 1010 | End Location: JEANNETTE AVE |
| Functional Class: L - Local (7) | Surface Type: A - AC |
| Date of Construction: 01/01/1967 | No. Lanes: 2 |
| Cul-de-sac: No | General Code: FO - |
| Length (ft): 792 | Area ID: 2 - |
| Width (ft): 20 | Funding Source: 0 - |
| Area (sq. ft.): 15,840 | ADT: |
| Traffic Index: 0.0 | Slab Length: 0.00 |
| Parking Lot Type: | Slab Width: 0.00 # of Slabs: 0 |
| Comments: | |

Road Name: BUCKEYE RD

| | |
|----------------------------------|--------------------------------|
| Street ID: 76025 | Begin Location: END |
| Section ID: 1000 | End Location: LAWNDALE RD |
| Functional Class: L - Local (7) | Surface Type: A - AC |
| Date of Construction: 01/01/1991 | No. Lanes: 2 |
| Cul-de-sac: No | General Code: SR - |
| Length (ft): 1,162 | Area ID: 3 - |
| Width (ft): 12 | Funding Source: 0 - |
| Area (sq. ft.): 13,944 | ADT: |
| Traffic Index: 0.0 | Slab Length: 0.00 |
| Parking Lot Type: | Slab Width: 0.00 # of Slabs: 0 |
| Comments: | |

Road Name: BUCKS RD

| | |
|----------------------------------|--------------------------------|
| Street ID: 68144 | Begin Location: SANTA ROSA AVE |
| Section ID: 2000 | End Location: BROOKS AVE |
| Functional Class: L - Local (7) | Surface Type: O - AC/AC |
| Date of Construction: 09/02/2017 | No. Lanes: 2 |
| Cul-de-sac: No | General Code: SR - |
| Length (ft): 1,320 | Area ID: 3 - |
| Width (ft): 23 | Funding Source: 0 - |
| Area (sq. ft.): 30,360 | ADT: |
| Traffic Index: 0.0 | Slab Length: 0.00 |
| Parking Lot Type: | Slab Width: 0.00 # of Slabs: 0 |
| Comments: | |

Road Name: BUENA VIDA CT

| | |
|----------------------------------|--------------------------------|
| Street ID: 56150 | Begin Location: END |
| Section ID: 1000 | End Location: END |
| Functional Class: L - Local (7) | Surface Type: A - AC |
| Date of Construction: 01/01/1964 | No. Lanes: 2 |
| Cul-de-sac: No | General Code: SO - |
| Length (ft): 528 | Area ID: 1 - |
| Width (ft): 22 | Funding Source: 0 - |
| Area (sq. ft.): 11,616 | ADT: |
| Traffic Index: 0.0 | Slab Length: 0.00 |
| Parking Lot Type: | Slab Width: 0.00 # of Slabs: 0 |
| Comments: | |

Road Name: BUENA VIDA DR

| | |
|----------------------------------|--------------------------------|
| Street ID: 56149 | Begin Location: BUENA VIDA CT |
| Section ID: 1000 | End Location: ACADEMY LN |
| Functional Class: L - Local (7) | Surface Type: A - AC |
| Date of Construction: 01/01/1964 | No. Lanes: 2 |
| Cul-de-sac: No | General Code: SO - |
| Length (ft): 275 | Area ID: 1 - |
| Width (ft): 22 | Funding Source: 0 - |
| Area (sq. ft.): 6,050 | ADT: |
| Traffic Index: 0.0 | Slab Length: 0.00 |
| Parking Lot Type: | Slab Width: 0.00 # of Slabs: 0 |
| Comments: | |

Road Name: BUENA VISTA AVE

| | |
|----------------------------------|--------------------------------|
| Street ID: 66015 | Begin Location: MOUNTAIN AVE |
| Section ID: 2000 | End Location: CHESTNUT AVE |
| Functional Class: L - Local (7) | Surface Type: A - AC |
| Date of Construction: 01/01/1964 | No. Lanes: 2 |
| Cul-de-sac: No | General Code: SO - |
| Length (ft): 1,373 | Area ID: 2 - |
| Width (ft): 18 | Funding Source: 0 - |
| Area (sq. ft.): 24,714 | ADT: |
| Traffic Index: 0.0 | Slab Length: 0.00 |
| Parking Lot Type: | Slab Width: 0.00 # of Slabs: 0 |
| Comments: | |

Road Name: BUENA VISTA AVE

| | |
|----------------------------------|--------------------------------|
| Street ID: 99023 | Begin Location: MADRONE RD |
| Section ID: 1000 | End Location: END |
| Functional Class: L - Local (7) | Surface Type: A - AC |
| Date of Construction: 01/01/1972 | No. Lanes: 2 |
| Cul-de-sac: No | General Code: HE - |
| Length (ft): 528 | Area ID: 3 - |
| Width (ft): 10 | Funding Source: 0 - |
| Area (sq. ft.): 5,280 | ADT: |
| Traffic Index: 0.0 | Slab Length: 0.00 |
| Parking Lot Type: | Slab Width: 0.00 # of Slabs: 0 |
| Comments: | |

Road Name: BUENA VISTA DR

| | |
|----------------------------------|--------------------------------|
| Street ID: 78257 | Begin Location: END |
| Section ID: 1000 | End Location: ENTR SRO LIMITS |
| Functional Class: L - Local (7) | Surface Type: A - AC |
| Date of Construction: 01/01/1997 | No. Lanes: 2 |
| Cul-de-sac: No | General Code: SR - |
| Length (ft): 317 | Area ID: - |
| Width (ft): 32 | Funding Source: - |
| Area (sq. ft.): 10,144 | ADT: |
| Traffic Index: | Slab Length: 0.00 |
| Parking Lot Type: | Slab Width: 0.00 # of Slabs: 0 |
| Comments: | |

Road Name: BUNDY AVE

| | |
|----------------------------------|---------------------------------|
| Street ID: 70143 | Begin Location: GREEN VALLEY RD |
| Section ID: 2000 | End Location: LAUREL LN |
| Functional Class: L - Local (7) | Surface Type: A - AC |
| Date of Construction: 01/01/1965 | No. Lanes: 2 |
| Cul-de-sac: No | General Code: FO - |
| Length (ft): 1,373 | Area ID: 1 - |
| Width (ft): 22 | Funding Source: 0 - |
| Area (sq. ft.): 30,206 | ADT: |
| Traffic Index: 0.0 | Slab Length: 0.00 |
| Parking Lot Type: | Slab Width: 0.00 # of Slabs: 0 |
| Comments: | |

Road Name: BUNDY AVE

| | |
|----------------------------------|--------------------------------|
| Street ID: 70144 | Begin Location: BUNDY AVE |
| Section ID: 3000 | End Location: END |
| Functional Class: L - Local (7) | Surface Type: A - AC |
| Date of Construction: 01/01/1965 | No. Lanes: 2 |
| Cul-de-sac: No | General Code: FO - |
| Length (ft): 528 | Area ID: 1 - |
| Width (ft): 19 | Funding Source: 0 - |
| Area (sq. ft.): 10,032 | ADT: |
| Traffic Index: 0.0 | Slab Length: 0.00 |
| Parking Lot Type: | Slab Width: 0.00 # of Slabs: 0 |
| Comments: | |

Road Name: BURBANK DR

| | |
|----------------------------------|--------------------------------|
| Street ID: 66041 | Begin Location: END |
| Section ID: 1000 | End Location: END |
| Functional Class: L - Local (7) | Surface Type: A - AC |
| Date of Construction: 01/01/1964 | No. Lanes: 2 |
| Cul-de-sac: No | General Code: SO - |
| Length (ft): 845 | Area ID: 2 - |
| Width (ft): 27 | Funding Source: 0 - |
| Area (sq. ft.): 22,815 | ADT: |
| Traffic Index: 0.0 | Slab Length: 0.00 |
| Parking Lot Type: | Slab Width: 0.00 # of Slabs: 0 |
| Comments: | |

Road Name: BURKE AVE

| | |
|--|--------------------------------|
| Street ID: 71031 | Begin Location: END |
| Section ID: 1000 | End Location: HWY 1 |
| Functional Class: L - Local (7) | Surface Type: A - AC |
| Date of Construction: 01/01/1980 | No. Lanes: 2 |
| Cul-de-sac: No | General Code: GU - |
| Length (ft): 633 | Area ID: 2 - |
| Width (ft): 12 | Funding Source: 0 - |
| Area (sq. ft.): 7,385 | ADT: |
| Traffic Index: 0.0 | Slab Length: 0.00 |
| Parking Lot Type: | Slab Width: 0.00 # of Slabs: 0 |
| Comments: Combined from 710311000, 710311008 3/21/2016 | |

Road Name: BURKE PL

| | |
|----------------------------------|--------------------------------|
| Street ID: 56146 | Begin Location: CANYON RD |
| Section ID: 1000 | End Location: END |
| Functional Class: L - Local (7) | Surface Type: A - AC |
| Date of Construction: 01/01/1963 | No. Lanes: 2 |
| Cul-de-sac: No | General Code: SO - |
| Length (ft): 370 | Area ID: 1 - |
| Width (ft): 22 | Funding Source: 0 - |
| Area (sq. ft.): 8,140 | ADT: |
| Traffic Index: 0.0 | Slab Length: 0.00 |
| Parking Lot Type: | Slab Width: 0.00 # of Slabs: 0 |
| Comments: | |

Road Name: BURNDALE RD

| | |
|----------------------------------|--------------------------------|
| Street ID: 55004 | Begin Location: END |
| Section ID: 1000 | End Location: HWY 12 |
| Functional Class: L - Local (7) | Surface Type: A - AC |
| Date of Construction: 01/01/1970 | No. Lanes: 2 |
| Cul-de-sac: No | General Code: SO - |
| Length (ft): 2,693 | Area ID: 1 - |
| Width (ft): 14 | Funding Source: 0 - |
| Area (sq. ft.): 37,702 | ADT: |
| Traffic Index: 0.0 | Slab Length: 0.00 |
| Parking Lot Type: | Slab Width: 0.00 # of Slabs: 0 |
| Comments: | |

Road Name: BURNDALE RD

| | |
|----------------------------------|--------------------------------|
| Street ID: 55004 | Begin Location: HWY 12 |
| Section ID: 1051 | End Location: PM 11.08 |
| Functional Class: L - Local (7) | Surface Type: A - AC |
| Date of Construction: 01/01/1971 | No. Lanes: 2 |
| Cul-de-sac: No | General Code: SO - |
| Length (ft): 3,010 | Area ID: 1 - |
| Width (ft): 27 | Funding Source: 0 - |
| Area (sq. ft.): 81,270 | ADT: |
| Traffic Index: 0.0 | Slab Length: 0.00 |
| Parking Lot Type: | Slab Width: 0.00 # of Slabs: 0 |
| Comments: | |

Road Name: BURNDALE RD

| | |
|----------------------------------|--------------------------------|
| Street ID: 55004 | Begin Location: PM 11.08 |
| Section ID: 1108 | End Location: HERSCHEL RD |
| Functional Class: L - Local (7) | Surface Type: A - AC |
| Date of Construction: 01/01/1971 | No. Lanes: 2 |
| Cul-de-sac: No | General Code: SO - |
| Length (ft): 3,115 | Area ID: 1 - |
| Width (ft): 27 | Funding Source: 0 - |
| Area (sq. ft.): 84,105 | ADT: |
| Traffic Index: 0.0 | Slab Length: 0.00 |
| Parking Lot Type: | Slab Width: 0.00 # of Slabs: 0 |
| Comments: | |

Road Name: BURNDALE RD

| | |
|----------------------------------|--------------------------------|
| Street ID: 55004 | Begin Location: HERSCHEL RD |
| Section ID: 1167 | End Location: PM 12.33 |
| Functional Class: L - Local (7) | Surface Type: A - AC |
| Date of Construction: 01/01/1971 | No. Lanes: 2 |
| Cul-de-sac: No | General Code: SO - |
| Length (ft): 3,485 | Area ID: 1 - |
| Width (ft): 27 | Funding Source: 0 - |
| Area (sq. ft.): 94,095 | ADT: |
| Traffic Index: 0.0 | Slab Length: 0.00 |
| Parking Lot Type: | Slab Width: 0.00 # of Slabs: 0 |
| Comments: | |

Road Name: BURNDALE RD

| | |
|----------------------------------|--------------------------------|
| Street ID: 55004 | Begin Location: PM 12.33 |
| Section ID: 1233 | End Location: NAPA RD |
| Functional Class: L - Local (7) | Surface Type: A - AC |
| Date of Construction: 01/01/1971 | No. Lanes: 2 |
| Cul-de-sac: No | General Code: SO - |
| Length (ft): 2,746 | Area ID: 1 - |
| Width (ft): 29 | Funding Source: 0 - |
| Area (sq. ft.): 79,634 | ADT: |
| Traffic Index: 0.0 | Slab Length: 0.00 |
| Parking Lot Type: | Slab Width: 0.00 # of Slabs: 0 |
| Comments: | |

Road Name: BURNDALE RD

| | |
|----------------------------------|--------------------------------|
| Street ID: 55060 | Begin Location: NAPA RD |
| Section ID: 1000 | End Location: WELZEL LN |
| Functional Class: L - Local (7) | Surface Type: A - AC |
| Date of Construction: 01/01/1997 | No. Lanes: 2 |
| Cul-de-sac: No | General Code: SO - |
| Length (ft): 634 | Area ID: - |
| Width (ft): 32 | Funding Source: - |
| Area (sq. ft.): 20,288 | ADT: |
| Traffic Index: | Slab Length: 0.00 |
| Parking Lot Type: | Slab Width: 0.00 # of Slabs: 0 |
| Comments: | |

Road Name: BURNSIDE RD

| | |
|----------------------------------|-----------------------------------|
| Street ID: 69012 | Begin Location: BARNETT VALLEY RD |
| Section ID: 1000 | End Location: BEGIN CHIP SEAL |
| Functional Class: L - Local (7) | Surface Type: O - AC/AC |
| Date of Construction: 08/24/2016 | No. Lanes: 2 |
| Cul-de-sac: No | General Code: FO - |
| Length (ft): 5,808 | Area ID: 2 - |
| Width (ft): 17 | Funding Source: 0 - |
| Area (sq. ft.): 98,736 | ADT: |
| Traffic Index: 0.0 | Slab Length: 0.00 |
| Parking Lot Type: | Slab Width: 0.00 # of Slabs: 0 |
| Comments: | |

Road Name: BURNSIDE RD

| | |
|----------------------------------|---------------------------------|
| Street ID: 69012 | Begin Location: BEGIN CHIP SEAL |
| Section ID: 1111 | End Location: GOLD RIDGE RD |
| Functional Class: L - Local (7) | Surface Type: O - AC/AC |
| Date of Construction: 08/24/2016 | No. Lanes: 2 |
| Cul-de-sac: No | General Code: FO - |
| Length (ft): 4,858 | Area ID: 2 - |
| Width (ft): 17 | Funding Source: 0 - |
| Area (sq. ft.): 82,586 | ADT: |
| Traffic Index: 0.0 | Slab Length: 0.00 |
| Parking Lot Type: | Slab Width: 0.00 # of Slabs: 0 |
| Comments: | |

Road Name: BURNSIDE RD

| | |
|----------------------------------|--------------------------------|
| Street ID: 69012 | Begin Location: GOLD RIDGE RD |
| Section ID: 1202 | End Location: WATER TROUGH RD |
| Functional Class: L - Local (7) | Surface Type: O - AC/AC |
| Date of Construction: 08/24/2016 | No. Lanes: 2 |
| Cul-de-sac: No | General Code: FO - |
| Length (ft): 3,168 | Area ID: 2 - |
| Width (ft): 20 | Funding Source: 0 - |
| Area (sq. ft.): 63,360 | ADT: |
| Traffic Index: 0.0 | Slab Length: 0.00 |
| Parking Lot Type: | Slab Width: 0.00 # of Slabs: 0 |
| Comments: | |

Road Name: BURNSIDE RD

| | |
|--|---------------------------------|
| Street ID: 6902 | Begin Location: BLOOMFIELD RD |
| Section ID: 2000 | End Location: BARNETT VALLEY RD |
| Functional Class: L - Local (7) | Surface Type: O - AC/AC |
| Date of Construction: 08/24/2016 | No. Lanes: 2 |
| Cul-de-sac: No | General Code: FO - |
| Length (ft): 17,741 | Area ID: 2 - |
| Width (ft): 21 | Funding Source: 0 - |
| Area (sq. ft.): 372,561 | ADT: |
| Traffic Index: 0.0 | Slab Length: 0.00 |
| Parking Lot Type: | Slab Width: 0.00 # of Slabs: 0 |
| Comments: Combined from 69022000, 69022100, 69022200, 69022300 3/15/2016 | |

Road Name: BUTLER AVE

| | |
|----------------------------------|--------------------------------|
| Street ID: 68087 | Begin Location: DANIELS AVE. |
| Section ID: 1000 | End Location: STONY POINT RD |
| Functional Class: L - Local (7) | Surface Type: A - AC |
| Date of Construction: 01/01/1973 | No. Lanes: 2 |
| Cul-de-sac: No | General Code: SR - |
| Length (ft): 3,485 | Area ID: 1 - |
| Width (ft): 28 | Funding Source: 0 - |
| Area (sq. ft.): 97,580 | ADT: |
| Traffic Index: 0.0 | Slab Length: 0.00 |
| Parking Lot Type: | Slab Width: 0.00 # of Slabs: 0 |
| Comments: | |

Road Name: BUTTERCUP CT

| | |
|----------------------------------|--------------------------------|
| Street ID: 56216 | Begin Location: END |
| Section ID: 1000 | End Location: VIA COLUMBARD |
| Functional Class: L - Local (7) | Surface Type: A - AC |
| Date of Construction: 01/01/1985 | No. Lanes: 2 |
| Cul-de-sac: No | General Code: SO - |
| Length (ft): 370 | Area ID: 1 - |
| Width (ft): 36 | Funding Source: 0 - |
| Area (sq. ft.): 13,320 | ADT: |
| Traffic Index: 0.0 | Slab Length: 0.00 |
| Parking Lot Type: | Slab Width: 0.00 # of Slabs: 0 |
| Comments: | |

Road Name: BUTTERFIELD LN

| | |
|----------------------------------|--------------------------------|
| Street ID: 68167 | Begin Location: APRICOT LN |
| Section ID: 1000 | End Location: NEWMARK DR |
| Functional Class: L - Local (7) | Surface Type: A - AC |
| Date of Construction: 01/01/1991 | No. Lanes: 2 |
| Cul-de-sac: No | General Code: - |
| Length (ft): 370 | Area ID: - |
| Width (ft): 33 | Funding Source: - |
| Area (sq. ft.): 12,210 | ADT: |
| Traffic Index: | Slab Length: 0.00 |
| Parking Lot Type: | Slab Width: 0.00 # of Slabs: 0 |
| Comments: | |

Road Name: BUTTNER RD

| | |
|----------------------------------|--------------------------------|
| Street ID: 80072 | Begin Location: PALO ALTO DR |
| Section ID: 1000 | End Location: WOODLAND DR |
| Functional Class: L - Local (7) | Surface Type: A - AC |
| Date of Construction: 01/01/1968 | No. Lanes: 2 |
| Cul-de-sac: No | General Code: GU - |
| Length (ft): 475 | Area ID: 2 - |
| Width (ft): 17 | Funding Source: 0 - |
| Area (sq. ft.): 8,075 | ADT: |
| Traffic Index: 0.0 | Slab Length: 0.00 |
| Parking Lot Type: | Slab Width: 0.00 # of Slabs: 0 |
| Comments: | |

Road Name: C ST

| | |
|----------------------------------|--------------------------------|
| Street ID: 70089 | Begin Location: HWY 116 |
| Section ID: 2000 | End Location: END |
| Functional Class: L - Local (7) | Surface Type: A - AC |
| Date of Construction: 01/01/1964 | No. Lanes: 2 |
| Cul-de-sac: No | General Code: GU - |
| Length (ft): 264 | Area ID: 2 - |
| Width (ft): 22 | Funding Source: 0 - |
| Area (sq. ft.): 5,808 | ADT: |
| Traffic Index: 0.0 | Slab Length: 0.00 |
| Parking Lot Type: | Slab Width: 0.00 # of Slabs: 0 |
| Comments: | |

Road Name: C ST

| | |
|----------------------------------|--------------------------------|
| Street ID: 88013 | Begin Location: SECOND ST |
| Section ID: 1000 | End Location: SOMERS ST |
| Functional Class: L - Local (7) | Surface Type: A - AC |
| Date of Construction: 01/01/1964 | No. Lanes: 2 |
| Cul-de-sac: No | General Code: SR - |
| Length (ft): 475 | Area ID: 3 - |
| Width (ft): 30 | Funding Source: 0 - |
| Area (sq. ft.): 14,250 | ADT: |
| Traffic Index: 0.0 | Slab Length: 0.00 |
| Parking Lot Type: | Slab Width: 0.00 # of Slabs: 0 |
| Comments: | |

Road Name: CAHILL LN

| | |
|----------------------------------|--------------------------------|
| Street ID: 79102 | Begin Location: END |
| Section ID: 1000 | End Location: HALL RD |
| Functional Class: L - Local (7) | Surface Type: A - AC |
| Date of Construction: 01/01/1976 | No. Lanes: 2 |
| Cul-de-sac: No | General Code: SR - |
| Length (ft): 1,954 | Area ID: 1 - |
| Width (ft): 23 | Funding Source: 0 - |
| Area (sq. ft.): 44,942 | ADT: |
| Traffic Index: 0.0 | Slab Length: 0.00 |
| Parking Lot Type: | Slab Width: 0.00 # of Slabs: 0 |
| Comments: | |

Road Name: CALIFORNIA ST

| | |
|----------------------------------|--------------------------------|
| Street ID: 70033 | Begin Location: MARKET ST |
| Section ID: 1000 | End Location: RAILROAD AVE |
| Functional Class: L - Local (7) | Surface Type: A - AC |
| Date of Construction: 01/01/1986 | No. Lanes: 2 |
| Cul-de-sac: No | General Code: GU - |
| Length (ft): 1,373 | Area ID: 2 - |
| Width (ft): 10 | Funding Source: 0 - |
| Area (sq. ft.): 13,730 | ADT: |
| Traffic Index: 0.0 | Slab Length: 0.00 |
| Parking Lot Type: | Slab Width: 0.00 # of Slabs: 0 |
| Comments: | |

Road Name: CALISTOGA RD

| | |
|--|----------------------------------|
| Street ID: 7703 | Begin Location: S.R. CITY LIMITS |
| Section ID: 1145 | End Location: HARVILLE RD |
| Functional Class: MiA - Minor Arterial (4) | Surface Type: A - AC |
| Date of Construction: 09/01/1986 | No. Lanes: 2 |
| Cul-de-sac: No | General Code: SR - |
| Length (ft): 1,475 | Area ID: 2 - |
| Width (ft): 25 | Funding Source: 0 - |
| Area (sq. ft.): 36,875 | ADT: 4300 1/1/2019 12:00:00 AM |
| Traffic Index: 0.0 | Slab Length: 0.00 |
| Parking Lot Type: | Slab Width: 0.00 # of Slabs: 0 |
| Comments: | |

Road Name: CALISTOGA RD

| | |
|--|---|
| Street ID: 7703 | Begin Location: HARVILEE RD |
| Section ID: 1177 | End Location: PLUM RANCH RD |
| Functional Class: MIA - Minor Arterial (4) | Surface Type: O - AC/AC |
| Date of Construction: 12/31/1983 | No. Lanes: 2 |
| Cul-de-sac: No | General Code: SR - |
| Length (ft): 4,752 | Area ID: 2 - |
| Width (ft): 28 | Funding Source: 0 - |
| Area (sq. ft.): 133,056 | ADT: 4300 1/1/2019 12:00:00 AM |
| Traffic Index: 0.0 | Slab Length: 0.00 |
| Parking Lot Type: | Slab Width: 0.00 # of Slabs: 0 |
| Comments: Combined from 77031177, 77031264 07/20/99 - Split from 77031176 07/23/99 | |

Road Name: CALISTOGA RD

| | |
|--|---|
| Street ID: 7703 | Begin Location: PLUM RANCH RD |
| Section ID: 1267 | End Location: ST HELENA RD |
| Functional Class: MaC - Major Collector (5) | Surface Type: O - AC/AC |
| Date of Construction: 09/03/2013 | No. Lanes: 2 |
| Cul-de-sac: No | General Code: SR - |
| Length (ft): 3,643 | Area ID: 2 - |
| Width (ft): 26 | Funding Source: 0 - |
| Area (sq. ft.): 94,718 | ADT: 4300 1/1/2019 12:00:00 AM |
| Traffic Index: 0.0 | Slab Length: 0.00 |
| Parking Lot Type: | Slab Width: 0.00 # of Slabs: 0 |
| Comments: Combined from 77031177, 77031264 07/20/99 - Split from 77031176 07/23/99 | |

Road Name: CALISTOGA RD

| | |
|---|--|
| Street ID: 7703 | Begin Location: ST HELENA RD |
| Section ID: 1336 | End Location: MARK WEST CREEK / BRIDGE 20C-122 |
| Functional Class: MaC - Major Collector (5) | Surface Type: O - AC/AC |
| Date of Construction: 09/03/2013 | No. Lanes: 2 |
| Cul-de-sac: No | General Code: SR - |
| Length (ft): 4,224 | Area ID: 2 - |
| Width (ft): 24 | Funding Source: 0 - |
| Area (sq. ft.): 101,376 | ADT: 3000 1/1/2019 12:00:00 AM |
| Traffic Index: 0.0 | Slab Length: 0.00 |
| Parking Lot Type: | Slab Width: 0.00 # of Slabs: 0 |
| Comments: | |

Road Name: CALISTOGA RD

| | |
|---|---|
| Street ID: 7703 | Begin Location: END BRIDGE 20C-122 |
| Section ID: 1419 | End Location: ALPINE RD |
| Functional Class: MaC - Major Collector (5) | Surface Type: O - AC/AC |
| Date of Construction: 09/03/2013 | No. Lanes: 2 |
| Cul-de-sac: No | General Code: SR - |
| Length (ft): 1,478 | Area ID: 1 - |
| Width (ft): 35 | Funding Source: 0 - |
| Area (sq. ft.): 51,730 | ADT: 3000 1/1/2019 12:00:00 AM |
| Traffic Index: 0.0 | Slab Length: 0.00 |
| Parking Lot Type: | Slab Width: 0.00 # of Slabs: 0 |
| Comments: | |

Road Name: CALISTOGA RD

| | |
|---|---|
| Street ID: 7703 | Begin Location: ALPINE RD |
| Section ID: 1447 | End Location: GATES RD |
| Functional Class: MaC - Major Collector (5) | Surface Type: O - AC/AC |
| Date of Construction: 09/03/2013 | No. Lanes: 2 |
| Cul-de-sac: No | General Code: SR - |
| Length (ft): 7,286 | Area ID: 2 - |
| Width (ft): 22 | Funding Source: 0 - |
| Area (sq. ft.): 160,292 | ADT: 3000 1/1/2019 12:00:00 AM |
| Traffic Index: 0.0 | Slab Length: 0.00 |
| Parking Lot Type: | Slab Width: 0.00 # of Slabs: 0 |
| Comments: | |

Road Name: CALISTOGA RD

| | |
|---|---|
| Street ID: 7703 | Begin Location: GATES RD |
| Section ID: 1585 | End Location: PORTER CREEK RD |
| Functional Class: MaC - Major Collector (5) | Surface Type: O - AC/AC |
| Date of Construction: 09/03/2013 | No. Lanes: 2 |
| Cul-de-sac: No | General Code: SR - |
| Length (ft): 6,758 | Area ID: 2 - |
| Width (ft): 22 | Funding Source: 0 - |
| Area (sq. ft.): 148,676 | ADT: 3400 1/1/2019 12:00:00 AM |
| Traffic Index: 0.0 | Slab Length: 0.00 |
| Parking Lot Type: | Slab Width: 0.00 # of Slabs: 0 |
| Comments: | |

Road Name: CALLE DEL ARROYO

| | |
|----------------------------------|--------------------------------|
| Street ID: 56124 | Begin Location: CENTRAL AVE |
| Section ID: 1000 | End Location: LOS ROBLES DR |
| Functional Class: L - Local (7) | Surface Type: A - AC |
| Date of Construction: 01/01/1966 | No. Lanes: 2 |
| Cul-de-sac: No | General Code: SO - |
| Length (ft): 1,267 | Area ID: 2 - |
| Width (ft): 18 | Funding Source: 0 - |
| Area (sq. ft.): 22,806 | ADT: |
| Traffic Index: 0.0 | Slab Length: 0.00 |
| Parking Lot Type: | Slab Width: 0.00 # of Slabs: 0 |
| Comments: | |

Road Name: CALLE DEL MONTE

| | |
|----------------------------------|--------------------------------|
| Street ID: 56069 | Begin Location: HWY 12 |
| Section ID: 1000 | End Location: CENTRAL AVE |
| Functional Class: L - Local (7) | Surface Type: A - AC |
| Date of Construction: 01/01/1964 | No. Lanes: 2 |
| Cul-de-sac: No | General Code: SO - |
| Length (ft): 1,742 | Area ID: 2 - |
| Width (ft): 22 | Funding Source: 0 - |
| Area (sq. ft.): 38,324 | ADT: |
| Traffic Index: 0.0 | Slab Length: 0.00 |
| Parking Lot Type: | Slab Width: 0.00 # of Slabs: 0 |
| Comments: | |

Road Name: CALLE DEL SOL

| | |
|----------------------------------|--------------------------------|
| Street ID: 61037 | Begin Location: HWY 1 |
| Section ID: 1000 | End Location: SIERRA GRANDE DR |
| Functional Class: L - Local (7) | Surface Type: A - AC |
| Date of Construction: 01/01/1971 | No. Lanes: 2 |
| Cul-de-sac: No | General Code: FO - |
| Length (ft): 2,770 | Area ID: 1 - |
| Width (ft): 22 | Funding Source: 0 - |
| Area (sq. ft.): 60,940 | ADT: |
| Traffic Index: 0.0 | Slab Length: 0.00 |
| Parking Lot Type: | Slab Width: 0.00 # of Slabs: 0 |
| Comments: chipped sealed | |

Road Name: CALLE DELA LUNA

| | |
|----------------------------------|--------------------------------|
| Street ID: 66087 | Begin Location: SERRES DR |
| Section ID: 1000 | End Location: ESTRELLA DR |
| Functional Class: L - Local (7) | Surface Type: A - AC |
| Date of Construction: 01/01/1971 | No. Lanes: 2 |
| Cul-de-sac: No | General Code: SO - |
| Length (ft): 1,003 | Area ID: 1 - |
| Width (ft): 36 | Funding Source: 0 - |
| Area (sq. ft.): 36,108 | ADT: |
| Traffic Index: 0.0 | Slab Length: 0.00 |
| Parking Lot Type: | Slab Width: 0.00 # of Slabs: 0 |
| Comments: | |

Road Name: CALLE GATITA

| | |
|----------------------------------|--------------------------------|
| Street ID: 61038 | Begin Location: END |
| Section ID: 1000 | End Location: CALLE DEL SOL |
| Functional Class: L - Local (7) | Surface Type: A - AC |
| Date of Construction: 01/01/1971 | No. Lanes: 2 |
| Cul-de-sac: No | General Code: FO - |
| Length (ft): 130 | Area ID: 1 - |
| Width (ft): 23 | Funding Source: 0 - |
| Area (sq. ft.): 2,990 | ADT: |
| Traffic Index: 0.0 | Slab Length: 0.00 |
| Parking Lot Type: | Slab Width: 0.00 # of Slabs: 0 |
| Comments: chipped sealed | |

Road Name: CALLE MERLOT

| | |
|----------------------------------|--------------------------------|
| Street ID: 56231 | Begin Location: END |
| Section ID: 1000 | End Location: AVENIDA BARBERA |
| Functional Class: L - Local (7) | Surface Type: A - AC |
| Date of Construction: 01/01/1982 | No. Lanes: 2 |
| Cul-de-sac: No | General Code: SO - |
| Length (ft): 211 | Area ID: 1 - |
| Width (ft): 32 | Funding Source: 0 - |
| Area (sq. ft.): 6,752 | ADT: |
| Traffic Index: 0.0 | Slab Length: 0.00 |
| Parking Lot Type: | Slab Width: 0.00 # of Slabs: 0 |
| Comments: | |

Road Name: CALLE PETITE SARAH

| | |
|----------------------------------|--------------------------------|
| Street ID: 56225 | Begin Location: END |
| Section ID: 1000 | End Location: VIA COLOMBARD |
| Functional Class: L - Local (7) | Surface Type: A - AC |
| Date of Construction: 01/01/1981 | No. Lanes: 2 |
| Cul-de-sac: No | General Code: SO - |
| Length (ft): 106 | Area ID: 1 - |
| Width (ft): 82 | Funding Source: 0 - |
| Area (sq. ft.): 8,692 | ADT: |
| Traffic Index: 0.0 | Slab Length: 0.00 |
| Parking Lot Type: | Slab Width: 0.00 # of Slabs: 0 |
| Comments: | |

Road Name: CAMBRIA WAY

| | |
|----------------------------------|--------------------------------|
| Street ID: 88118 | Begin Location: DEAD END |
| Section ID: 1000 | End Location: OLD REDWOOD HWY |
| Functional Class: L - Local (7) | Surface Type: A - AC |
| Date of Construction: 05/10/2001 | No. Lanes: 2 |
| Cul-de-sac: No | General Code: HE - |
| Length (ft): 739 | Area ID: - |
| Width (ft): 32 | Funding Source: - |
| Area (sq. ft.): 23,648 | ADT: |
| Traffic Index: | Slab Length: 0.00 |
| Parking Lot Type: | Slab Width: 0.00 # of Slabs: 0 |
| Comments: | |

Road Name: CAMBRIDGE CT

| | |
|----------------------------------|--------------------------------|
| Street ID: 88028 | Begin Location: HATONA DR |
| Section ID: 1000 | End Location: END |
| Functional Class: L - Local (7) | Surface Type: A - AC |
| Date of Construction: 01/01/1960 | No. Lanes: 2 |
| Cul-de-sac: No | General Code: SR - |
| Length (ft): 317 | Area ID: 1 - |
| Width (ft): 32 | Funding Source: 0 - |
| Area (sq. ft.): 10,144 | ADT: |
| Traffic Index: 0.0 | Slab Length: 0.00 |
| Parking Lot Type: | Slab Width: 0.00 # of Slabs: 0 |
| Comments: | |

Road Name: CAMP RD

| | |
|----------------------------------|---------------------------------|
| Street ID: 69008 | Begin Location: END |
| Section ID: 1000 | End Location: BLUCHER VALLEY RD |
| Functional Class: L - Local (7) | Surface Type: A - AC |
| Date of Construction: 01/01/1988 | No. Lanes: 2 |
| Cul-de-sac: No | General Code: FO - |
| Length (ft): 1,426 | Area ID: 2 - |
| Width (ft): 13 | Funding Source: 0 - |
| Area (sq. ft.): 18,538 | ADT: |
| Traffic Index: 0.0 | Slab Length: 0.00 |
| Parking Lot Type: | Slab Width: 0.00 # of Slabs: 0 |
| Comments: | |

Road Name: CAMP ROSE RD

| | |
|----------------------------------|-----------------------------------|
| Street ID: 99026 | Begin Location: SOUTH FITCH MT RD |
| Section ID: 1000 | End Location: END |
| Functional Class: L - Local (7) | Surface Type: A - AC |
| Date of Construction: 01/01/1984 | No. Lanes: 2 |
| Cul-de-sac: No | General Code: HE - |
| Length (ft): 240 | Area ID: 2 - |
| Width (ft): 18 | Funding Source: 0 - |
| Area (sq. ft.): 4,320 | ADT: |
| Traffic Index: 0.0 | Slab Length: 0.00 |
| Parking Lot Type: | Slab Width: 0.00 # of Slabs: 0 |
| Comments: | |

Road Name: CANDLELIGHT DR

| | |
|----------------------------------|---------------------------------|
| Street ID: 88079 | Begin Location: EL MERCADO PKWY |
| Section ID: 1000 | End Location: END |
| Functional Class: L - Local (7) | Surface Type: A - AC |
| Date of Construction: 01/01/1983 | No. Lanes: 2 |
| Cul-de-sac: No | General Code: SR - |
| Length (ft): 1,211 | Area ID: 1 - |
| Width (ft): 32 | Funding Source: 0 - |
| Area (sq. ft.): 38,752 | ADT: |
| Traffic Index: 0.0 | Slab Length: 0.00 |
| Parking Lot Type: | Slab Width: 0.00 # of Slabs: 0 |
| Comments: | |

Road Name: CANFIELD RD

| | |
|----------------------------------|--------------------------------|
| Street ID: 6901 | Begin Location: ROBLAR RD |
| Section ID: 1000 | End Location: BLANK RD |
| Functional Class: L - Local (7) | Surface Type: A - AC |
| Date of Construction: 01/01/1983 | No. Lanes: 2 |
| Cul-de-sac: No | General Code: FO - |
| Length (ft): 6,283 | Area ID: 2 - |
| Width (ft): 21 | Funding Source: 0 - |
| Area (sq. ft.): 131,943 | ADT: |
| Traffic Index: 0.0 | Slab Length: 0.00 |
| Parking Lot Type: | Slab Width: 0.00 # of Slabs: 0 |
| Comments: | |

Road Name: CANFIELD RD

| | |
|----------------------------------|----------------------------------|
| Street ID: 6901 | Begin Location: BLANK RD |
| Section ID: 1119 | End Location: 3274' N/O BLANK RD |
| Functional Class: L - Local (7) | Surface Type: A - AC |
| Date of Construction: 11/19/2018 | No. Lanes: 2 |
| Cul-de-sac: No | General Code: FO - |
| Length (ft): 3,274 | Area ID: 2 - |
| Width (ft): 18 | Funding Source: 0 - |
| Area (sq. ft.): 58,932 | ADT: |
| Traffic Index: 0.0 | Slab Length: 0.00 |
| Parking Lot Type: | Slab Width: 0.00 # of Slabs: 0 |
| Comments: | |

Road Name: CANFIELD RD

| | |
|----------------------------------|------------------------------------|
| Street ID: 6901 | Begin Location: 3274' N/O BLANK RD |
| Section ID: 1181 | End Location: BLOOMFIELD RD |
| Functional Class: L - Local (7) | Surface Type: A - AC |
| Date of Construction: 11/19/2018 | No. Lanes: 2 |
| Cul-de-sac: No | General Code: FO - |
| Length (ft): 3,062 | Area ID: 2 - |
| Width (ft): 19 | Funding Source: 0 - |
| Area (sq. ft.): 58,178 | ADT: |
| Traffic Index: 0.0 | Slab Length: 0.00 |
| Parking Lot Type: | Slab Width: 0.00 # of Slabs: 0 |
| Comments: | |

Road Name: CANNON LN

| | |
|----------------------------------|--------------------------------|
| Street ID: 46003 | Begin Location: LAKEVILLE RD |
| Section ID: 1000 | End Location: END |
| Functional Class: L - Local (7) | Surface Type: A - AC |
| Date of Construction: 01/01/1971 | No. Lanes: 2 |
| Cul-de-sac: No | General Code: CO - |
| Length (ft): 6,125 | Area ID: 3 - |
| Width (ft): 21 | Funding Source: 0 - |
| Area (sq. ft.): 128,625 | ADT: |
| Traffic Index: 0.0 | Slab Length: 0.00 |
| Parking Lot Type: | Slab Width: 0.00 # of Slabs: 0 |
| Comments: | |

Road Name: CANON ST

| | |
|----------------------------------|--------------------------------|
| Street ID: 61009 | Begin Location: END |
| Section ID: 1000 | End Location: TAYLOR ST |
| Functional Class: L - Local (7) | Surface Type: A - AC |
| Date of Construction: 01/01/1971 | No. Lanes: 2 |
| Cul-de-sac: No | General Code: FO - |
| Length (ft): 264 | Area ID: 2 - |
| Width (ft): 25 | Funding Source: 0 - |
| Area (sq. ft.): 6,600 | ADT: |
| Traffic Index: 0.0 | Slab Length: 0.00 |
| Parking Lot Type: | Slab Width: 0.00 # of Slabs: 0 |
| Comments: | |

Road Name: CANYON DR

| | |
|----------------------------------|--------------------------------|
| Street ID: 80039 | Begin Location: RIDGE DR |
| Section ID: 1000 | End Location: HWY 116 |
| Functional Class: L - Local (7) | Surface Type: A - AC |
| Date of Construction: 01/01/1985 | No. Lanes: 2 |
| Cul-de-sac: No | General Code: GU - |
| Length (ft): 2,270 | Area ID: 2 - |
| Width (ft): 10 | Funding Source: 0 - |
| Area (sq. ft.): 22,700 | ADT: |
| Traffic Index: 0.0 | Slab Length: 0.00 |
| Parking Lot Type: | Slab Width: 0.00 # of Slabs: 0 |
| Comments: | |

Road Name: CANYON FOUR RD

| | |
|----------------------------------|--------------------------------|
| Street ID: 80055 | Begin Location: WILLOW RD |
| Section ID: 1000 | End Location: CANYON 4 RD |
| Functional Class: L - Local (7) | Surface Type: A - AC |
| Date of Construction: 01/01/1985 | No. Lanes: 1 |
| Cul-de-sac: No | General Code: GU - |
| Length (ft): 2,587 | Area ID: 2 - |
| Width (ft): 10 | Funding Source: 0 - |
| Area (sq. ft.): 25,870 | ADT: |
| Traffic Index: 0.0 | Slab Length: 0.00 |
| Parking Lot Type: | Slab Width: 0.00 # of Slabs: 0 |
| Comments: | |

Road Name: CANYON ONE RD

| | |
|----------------------------------|--------------------------------|
| Street ID: 80045 | Begin Location: CANYON 2 RD |
| Section ID: 2000 | End Location: CANYON 1 RD |
| Functional Class: L - Local (7) | Surface Type: A - AC |
| Date of Construction: 01/01/1984 | No. Lanes: 2 |
| Cul-de-sac: No | General Code: GU - |
| Length (ft): 1,531 | Area ID: 2 - |
| Width (ft): 10 | Funding Source: 0 - |
| Area (sq. ft.): 15,310 | ADT: |
| Traffic Index: 0.0 | Slab Length: 0.00 |
| Parking Lot Type: | Slab Width: 0.00 # of Slabs: 0 |
| Comments: | |

Road Name: CANYON ONE RD

| | |
|----------------------------------|--------------------------------|
| Street ID: 80046 | Begin Location: CANYON 2 RD |
| Section ID: 1000 | End Location: CANYON 1 RD |
| Functional Class: L - Local (7) | Surface Type: A - AC |
| Date of Construction: 01/01/1984 | No. Lanes: 2 |
| Cul-de-sac: No | General Code: GU - |
| Length (ft): 1,478 | Area ID: 2 - |
| Width (ft): 12 | Funding Source: 0 - |
| Area (sq. ft.): 17,736 | ADT: |
| Traffic Index: 0.0 | Slab Length: 0.00 |
| Parking Lot Type: | Slab Width: 0.00 # of Slabs: 0 |
| Comments: | |

Road Name: CANYON RD

| | |
|---|--------------------------------|
| Street ID: 0003 | Begin Location: DRY CREEK RD |
| Section ID: 1000 | End Location: WALLING RD |
| Functional Class: MaC - Major Collector (5) | Surface Type: A - AC |
| Date of Construction: 01/01/1985 | No. Lanes: 2 |
| Cul-de-sac: No | General Code: HE - |
| Length (ft): 4,646 | Area ID: 1 - |
| Width (ft): 33 | Funding Source: 0 - |
| Area (sq. ft.): 153,318 | ADT: 716 1/1/2019 12:00:00 AM |
| Traffic Index: 0.0 | Slab Length: 0.00 |
| Parking Lot Type: | Slab Width: 0.00 # of Slabs: 0 |
| Comments: | |

Road Name: CANYON RD

| | |
|---|--------------------------------|
| Street ID: 0003 | Begin Location: WALLING RD |
| Section ID: 1088 | End Location: END OF PROJECT |
| Functional Class: MaC - Major Collector (5) | Surface Type: O - AC/AC |
| Date of Construction: 06/25/2010 | No. Lanes: 2 |
| Cul-de-sac: No | General Code: HE - |
| Length (ft): 4,365 | Area ID: 1 - |
| Width (ft): 31 | Funding Source: 0 - |
| Area (sq. ft.): 135,315 | ADT: 716 1/1/2019 12:00:00 AM |
| Traffic Index: 0.0 | Slab Length: 0.00 |
| Parking Lot Type: | Slab Width: 0.00 # of Slabs: 0 |
| Comments: | |

Road Name: CANYON RD

| | |
|---|--------------------------------|
| Street ID: 0003 | Begin Location: END OF PROJECT |
| Section ID: 1169 | End Location: HWY 101 |
| Functional Class: MaC - Major Collector (5) | Surface Type: A - AC |
| Date of Construction: 01/01/1975 | No. Lanes: 2 |
| Cul-de-sac: No | General Code: HE - |
| Length (ft): 2,248 | Area ID: 1 - |
| Width (ft): 39 | Funding Source: 0 - |
| Area (sq. ft.): 87,672 | ADT: |
| Traffic Index: 0.0 | Slab Length: 0.00 |
| Parking Lot Type: | Slab Width: 0.00 # of Slabs: 0 |
| Comments: FE = 11.69 - 12.25 | |

Road Name: CANYON RD

| | |
|----------------------------------|--------------------------------|
| Street ID: 56144 | Begin Location: GROVE ST |
| Section ID: 2000 | End Location: END |
| Functional Class: L - Local (7) | Surface Type: A - AC |
| Date of Construction: 01/01/1962 | No. Lanes: 2 |
| Cul-de-sac: No | General Code: SO - |
| Length (ft): 2,746 | Area ID: 1 - |
| Width (ft): 23 | Funding Source: 0 - |
| Area (sq. ft.): 63,158 | ADT: |
| Traffic Index: 0.0 | Slab Length: 0.00 |
| Parking Lot Type: | Slab Width: 0.00 # of Slabs: 0 |
| Comments: | |

Road Name: CANYON RD

| | |
|----------------------------------|--------------------------------|
| Street ID: 80004 | Begin Location: WOODSIDE DR |
| Section ID: 1000 | End Location: OLD RIVER RD |
| Functional Class: L - Local (7) | Surface Type: A - AC |
| Date of Construction: 01/01/1968 | No. Lanes: 2 |
| Cul-de-sac: No | General Code: FO - |
| Length (ft): 3,221 | Area ID: 3 - |
| Width (ft): 15 | Funding Source: 0 - |
| Area (sq. ft.): 48,315 | ADT: |
| Traffic Index: 0.0 | Slab Length: 0.00 |
| Parking Lot Type: | Slab Width: 0.00 # of Slabs: 0 |
| Comments: | |

Road Name: CANYON SEVEN RD

| | |
|----------------------------------|--------------------------------|
| Street ID: 80043 | Begin Location: RIVER RD |
| Section ID: 1000 | End Location: RIO NIDO RD |
| Functional Class: L - Local (7) | Surface Type: A - AC |
| Date of Construction: 01/01/1985 | No. Lanes: 2 |
| Cul-de-sac: No | General Code: GU - |
| Length (ft): 3,749 | Area ID: 2 - |
| Width (ft): 15 | Funding Source: 0 - |
| Area (sq. ft.): 56,235 | ADT: |
| Traffic Index: 0.0 | Slab Length: 0.00 |
| Parking Lot Type: | Slab Width: 0.00 # of Slabs: 0 |
| Comments: | |

Road Name: CANYON SIX COURT

| | |
|----------------------------------|--------------------------------|
| Street ID: 80061 | Begin Location: CANYON 6 RD |
| Section ID: 1000 | End Location: END |
| Functional Class: L - Local (7) | Surface Type: A - AC |
| Date of Construction: 01/01/1984 | No. Lanes: 2 |
| Cul-de-sac: No | General Code: GU - |
| Length (ft): 264 | Area ID: 2 - |
| Width (ft): 12 | Funding Source: 0 - |
| Area (sq. ft.): 3,168 | ADT: |
| Traffic Index: 0.0 | Slab Length: 0.00 |
| Parking Lot Type: | Slab Width: 0.00 # of Slabs: 0 |
| Comments: | |

Road Name: CANYON SIX RD

| | |
|----------------------------------|--------------------------------|
| Street ID: 80059 | Begin Location: CANYON 7 RD |
| Section ID: 1000 | End Location: END |
| Functional Class: L - Local (7) | Surface Type: A - AC |
| Date of Construction: 01/01/1982 | No. Lanes: 2 |
| Cul-de-sac: No | General Code: GU - |
| Length (ft): 1,426 | Area ID: 2 - |
| Width (ft): 10 | Funding Source: 0 - |
| Area (sq. ft.): 14,260 | ADT: |
| Traffic Index: 0.0 | Slab Length: 0.00 |
| Parking Lot Type: | Slab Width: 0.00 # of Slabs: 0 |
| Comments: | |

Road Name: CANYON THREE RD

| | |
|----------------------------------|--------------------------------|
| Street ID: 80048 | Begin Location: UNNAMED RD |
| Section ID: 1000 | End Location: END |
| Functional Class: L - Local (7) | Surface Type: A - AC |
| Date of Construction: 01/01/1985 | No. Lanes: 2 |
| Cul-de-sac: No | General Code: GU - |
| Length (ft): 2,693 | Area ID: 2 - |
| Width (ft): 12 | Funding Source: 0 - |
| Area (sq. ft.): 32,316 | ADT: |
| Traffic Index: 0.0 | Slab Length: 0.00 |
| Parking Lot Type: | Slab Width: 0.00 # of Slabs: 0 |
| Comments: | |

Road Name: CANYON TWO RD

| | |
|----------------------------------|--------------------------------|
| Street ID: 80042 | Begin Location: RIVER RD |
| Section ID: 1000 | End Location: END |
| Functional Class: L - Local (7) | Surface Type: A - AC |
| Date of Construction: 01/01/1985 | No. Lanes: 2 |
| Cul-de-sac: No | General Code: GU - |
| Length (ft): 3,062 | Area ID: 2 - |
| Width (ft): 14 | Funding Source: 0 - |
| Area (sq. ft.): 42,868 | ADT: |
| Traffic Index: 0.0 | Slab Length: 0.00 |
| Parking Lot Type: | Slab Width: 0.00 # of Slabs: 0 |
| Comments: | |

Road Name: CARLEVARO WAY

| | | |
|----------------------------------|----------------------|---------------|
| Street ID: 61027 | Begin Location: END | |
| Section ID: 1000 | End Location: HWY 1 | |
| Functional Class: L - Local (7) | Surface Type: A - AC | |
| Date of Construction: 01/01/1969 | No. Lanes: 2 | |
| Cul-de-sac: No | General Code: FO - | |
| Length (ft): 810 | Area ID: 3 - | |
| Width (ft): 21 | Funding Source: 0 - | |
| Area (sq. ft.): 17,010 | ADT: | |
| Traffic Index: 0.0 | Slab Length: 0.00 | |
| Parking Lot Type: | Slab Width: 0.00 | # of Slabs: 0 |
| Comments: | | |

Road Name: CARMEL AVE

| | | |
|----------------------------------|-------------------------|---------------|
| Street ID: 66050 | Begin Location: END | |
| Section ID: 1000 | End Location: ARNOLD DR | |
| Functional Class: L - Local (7) | Surface Type: A - AC | |
| Date of Construction: 08/02/1969 | No. Lanes: 2 | |
| Cul-de-sac: No | General Code: SO - | |
| Length (ft): 1,267 | Area ID: 3 - | |
| Width (ft): 19 | Funding Source: 0 - | |
| Area (sq. ft.): 24,073 | ADT: | |
| Traffic Index: 0.0 | Slab Length: 0.00 | |
| Parking Lot Type: | Slab Width: 0.00 | # of Slabs: 0 |
| Comments: | | |

Road Name: CARMET DR

| | | |
|----------------------------------|-----------------------|---------------|
| Street ID: 61018 | Begin Location: HWY 1 | |
| Section ID: 1000 | End Location: END | |
| Functional Class: L - Local (7) | Surface Type: A - AC | |
| Date of Construction: 01/01/1971 | No. Lanes: 2 | |
| Cul-de-sac: No | General Code: FO - | |
| Length (ft): 1,020 | Area ID: 2 - | |
| Width (ft): 21 | Funding Source: 0 - | |
| Area (sq. ft.): 21,420 | ADT: | |
| Traffic Index: 0.0 | Slab Length: 0.00 | |
| Parking Lot Type: | Slab Width: 0.00 | # of Slabs: 0 |
| Comments: | | |

Road Name: CARMODY RD

| | | |
|----------------------------------|-----------------------------------|---------------|
| Street ID: 59002 | Begin Location: MARIN COUNTY LINE | |
| Section ID: 1000 | End Location: VALLEY FORD RD | |
| Functional Class: L - Local (7) | Surface Type: A - AC | |
| Date of Construction: 09/22/1997 | No. Lanes: 2 | |
| Cul-de-sac: No | General Code: CO - | |
| Length (ft): 10,085 | Area ID: 2 - | |
| Width (ft): 20 | Funding Source: 0 - | |
| Area (sq. ft.): 201,700 | ADT: | |
| Traffic Index: 0.0 | Slab Length: 0.00 | |
| Parking Lot Type: | Slab Width: 0.00 | # of Slabs: 0 |
| Comments: | | |

Road Name: CARNATION CT

| | |
|----------------------------------|--------------------------------|
| Street ID: 56219 | Begin Location: END |
| Section ID: 1000 | End Location: VIA COLUMBARD |
| Functional Class: L - Local (7) | Surface Type: A - AC |
| Date of Construction: 01/01/1987 | No. Lanes: 2 |
| Cul-de-sac: No | General Code: SO - |
| Length (ft): 409 | Area ID: 1 - |
| Width (ft): 32 | Funding Source: 0 - |
| Area (sq. ft.): 13,088 | ADT: |
| Traffic Index: 0.0 | Slab Length: 0.00 |
| Parking Lot Type: | Slab Width: 0.00 # of Slabs: 0 |
| Comments: | |

Road Name: CAROL DR

| | |
|----------------------------------|--------------------------------|
| Street ID: 69019 | Begin Location: INDUSTRIAL AVE |
| Section ID: 1000 | End Location: BARBARA DR |
| Functional Class: L - Local (7) | Surface Type: O - AC/AC |
| Date of Construction: 10/01/2008 | No. Lanes: 2 |
| Cul-de-sac: No | General Code: SR - |
| Length (ft): 792 | Area ID: 2 - |
| Width (ft): 27 | Funding Source: 0 - |
| Area (sq. ft.): 21,384 | ADT: |
| Traffic Index: 0.0 | Slab Length: 0.00 |
| Parking Lot Type: | Slab Width: 0.00 # of Slabs: 0 |
| Comments: | |

Road Name: CARQUINEZ AVE

| | |
|----------------------------------|--------------------------------|
| Street ID: 66052 | Begin Location: ARNOLD DR |
| Section ID: 1000 | End Location: GIBSON ST |
| Functional Class: L - Local (7) | Surface Type: A - AC |
| Date of Construction: 04/13/1970 | No. Lanes: 2 |
| Cul-de-sac: No | General Code: SO - |
| Length (ft): 581 | Area ID: 3 - |
| Width (ft): 29 | Funding Source: 0 - |
| Area (sq. ft.): 16,849 | ADT: |
| Traffic Index: 0.0 | Slab Length: 0.00 |
| Parking Lot Type: | Slab Width: 0.00 # of Slabs: 0 |
| Comments: | |

Road Name: CARRIAGE CT

| | |
|----------------------------------|--------------------------------|
| Street ID: 88210 | Begin Location: END |
| Section ID: 1000 | End Location: CARRIAGE LN |
| Functional Class: L - Local (7) | Surface Type: O - AC/AC |
| Date of Construction: 09/15/2021 | No. Lanes: 2 |
| Cul-de-sac: No | General Code: SR - |
| Length (ft): 515 | Area ID: - |
| Width (ft): 32 | Funding Source: - |
| Area (sq. ft.): 16,480 | ADT: |
| Traffic Index: | Slab Length: 0.00 |
| Parking Lot Type: | Slab Width: 0.00 # of Slabs: 0 |
| Comments: | |

Road Name: CARRIAGE LN

| | |
|----------------------------------|--------------------------------|
| Street ID: 88039 | Begin Location: END |
| Section ID: 0971 | End Location: GREENVIEW DR |
| Functional Class: L - Local (7) | Surface Type: O - AC/AC |
| Date of Construction: 09/15/2021 | No. Lanes: 2 |
| Cul-de-sac: No | General Code: SR - |
| Length (ft): 2,059 | Area ID: 1 - |
| Width (ft): 33 | Funding Source: 0 - |
| Area (sq. ft.): 67,947 | ADT: |
| Traffic Index: 0.0 | Slab Length: 0.00 |
| Parking Lot Type: | Slab Width: 0.00 # of Slabs: 0 |
| Comments: | |

Road Name: CARRIAGE LN

| | |
|----------------------------------|--------------------------------|
| Street ID: 88039 | Begin Location: GREENVIEW DR |
| Section ID: 1010 | End Location: WIKIUP DR |
| Functional Class: L - Local (7) | Surface Type: O - AC/AC |
| Date of Construction: 01/01/1986 | No. Lanes: 2 |
| Cul-de-sac: No | General Code: SR - |
| Length (ft): 1,320 | Area ID: 1 - |
| Width (ft): 22 | Funding Source: 0 - |
| Area (sq. ft.): 29,040 | ADT: |
| Traffic Index: 0.0 | Slab Length: 0.00 |
| Parking Lot Type: | Slab Width: 0.00 # of Slabs: 0 |
| Comments: | |

Road Name: CARRIAGE LN

| | |
|----------------------------------|--------------------------------|
| Street ID: 88039 | Begin Location: WIKIUP DR |
| Section ID: 1035 | End Location: LOS ARBOLES WAY |
| Functional Class: L - Local (7) | Surface Type: O - AC/AC |
| Date of Construction: 01/01/1986 | No. Lanes: 2 |
| Cul-de-sac: No | General Code: SR - |
| Length (ft): 1,690 | Area ID: 1 - |
| Width (ft): 28 | Funding Source: 0 - |
| Area (sq. ft.): 47,320 | ADT: |
| Traffic Index: 0.0 | Slab Length: 0.00 |
| Parking Lot Type: | Slab Width: 0.00 # of Slabs: 0 |
| Comments: | |

Road Name: CARRIAGE LN

| | |
|----------------------------------|---------------------------------|
| Street ID: 88039 | Begin Location: LOS ARBOLES WAY |
| Section ID: 1067 | End Location: FAUGHT RD |
| Functional Class: L - Local (7) | Surface Type: A - AC |
| Date of Construction: 01/01/1986 | No. Lanes: 2 |
| Cul-de-sac: No | General Code: SR - |
| Length (ft): 2,482 | Area ID: 1 - |
| Width (ft): 37 | Funding Source: 0 - |
| Area (sq. ft.): 91,834 | ADT: |
| Traffic Index: 0.0 | Slab Length: 0.00 |
| Parking Lot Type: | Slab Width: 0.00 # of Slabs: 0 |
| Comments: | |

Road Name: CARRIER LN

| | |
|----------------------------------|--------------------------------|
| Street ID: 80125 | Begin Location: END |
| Section ID: 1000 | End Location: LAUGHLIN RD |
| Functional Class: L - Local (7) | Surface Type: A - AC |
| Date of Construction: 01/01/1970 | No. Lanes: 2 |
| Cul-de-sac: No | General Code: GU - |
| Length (ft): 581 | Area ID: 2 - |
| Width (ft): 26 | Funding Source: 0 - |
| Area (sq. ft.): 15,106 | ADT: |
| Traffic Index: 0.0 | Slab Length: 0.00 |
| Parking Lot Type: | Slab Width: 0.00 # of Slabs: 0 |
| Comments: | |

Road Name: CARRIGER RD

| | |
|----------------------------------|--------------------------------|
| Street ID: 56026 | Begin Location: SOUTHERN END |
| Section ID: 1000 | End Location: SOLANO AVE |
| Functional Class: L - Local (7) | Surface Type: A - AC |
| Date of Construction: 12/14/1976 | No. Lanes: 1 |
| Cul-de-sac: No | General Code: SO - |
| Length (ft): 553 | Area ID: 3 - |
| Width (ft): 12 | Funding Source: 0 - |
| Area (sq. ft.): 6,636 | ADT: |
| Traffic Index: 0.0 | Slab Length: 0.00 |
| Parking Lot Type: | Slab Width: 0.00 # of Slabs: 0 |
| Comments: | |

Road Name: CARRIGER RD

| | |
|------------------------------------|--------------------------------|
| Street ID: 56026 | Begin Location: SOLANO AVE |
| Section ID: 1011 | End Location: CRAIG AVE |
| Functional Class: L - Local (7) | Surface Type: A - AC |
| Date of Construction: 12/14/1976 | No. Lanes: 2 |
| Cul-de-sac: No | General Code: SO - |
| Length (ft): 4,013 | Area ID: 3 - |
| Width (ft): 18 | Funding Source: 0 - |
| Area (sq. ft.): 72,234 | ADT: |
| Traffic Index: 0.0 | Slab Length: 0.00 |
| Parking Lot Type: | Slab Width: 0.00 # of Slabs: 0 |
| Comments: chipseal-all three units | |

Road Name: CARRIGER RD

| | |
|--------------------------------------|--------------------------------|
| Street ID: 56026 | Begin Location: CRAIG AVE |
| Section ID: 1087 | End Location: CARRIGER RD |
| Functional Class: L - Local (7) | Surface Type: A - AC |
| Date of Construction: 09/19/1974 | No. Lanes: 2 |
| Cul-de-sac: No | General Code: SO - |
| Length (ft): 1,373 | Area ID: 3 - |
| Width (ft): 19 | Funding Source: 0 - |
| Area (sq. ft.): 26,087 | ADT: |
| Traffic Index: 0.0 | Slab Length: 0.00 |
| Parking Lot Type: | Slab Width: 0.00 # of Slabs: 0 |
| Comments: reposted Feb., 04 chipseal | |

Road Name: CARRIGER RD

| | |
|---|--------------------------------|
| Street ID: 56027 | Begin Location: CARRIGER RD |
| Section ID: 1108 | End Location: CARRIGER RD |
| Functional Class: L - Local (7) | Surface Type: A - AC |
| Date of Construction: 07/17/1970 | No. Lanes: 2 |
| Cul-de-sac: No | General Code: SO - |
| Length (ft): 1,109 | Area ID: 2 - |
| Width (ft): 16 | Funding Source: 0 - |
| Area (sq. ft.): 17,744 | ADT: |
| Traffic Index: 0.0 | Slab Length: 0.00 |
| Parking Lot Type: | Slab Width: 0.00 # of Slabs: 0 |
| Comments: REPOSTMILED FEB., 04, NO CHIPSEAL | |

Road Name: CARRIGER RD

| | |
|----------------------------------|--------------------------------|
| Street ID: 56028 | Begin Location: CARRIGER RD |
| Section ID: 1129 | End Location: END |
| Functional Class: L - Local (7) | Surface Type: A - AC |
| Date of Construction: 06/16/1976 | No. Lanes: 2 |
| Cul-de-sac: No | General Code: SO - |
| Length (ft): 4,086 | Area ID: 2 - |
| Width (ft): 17 | Funding Source: 0 - |
| Area (sq. ft.): 69,462 | ADT: |
| Traffic Index: 0.0 | Slab Length: 0.00 |
| Parking Lot Type: | Slab Width: 0.00 # of Slabs: 0 |
| Comments: | |

Road Name: CARROLL RD

| | |
|----------------------------------|--------------------------------|
| Street ID: 69002 | Begin Location: VALLEY FORD RD |
| Section ID: 1000 | End Location: END |
| Functional Class: L - Local (7) | Surface Type: A - AC |
| Date of Construction: 01/01/1969 | No. Lanes: 2 |
| Cul-de-sac: No | General Code: FO - |
| Length (ft): 9,293 | Area ID: 3 - |
| Width (ft): 15 | Funding Source: 0 - |
| Area (sq. ft.): 139,395 | ADT: |
| Traffic Index: 0.0 | Slab Length: 0.00 |
| Parking Lot Type: | Slab Width: 0.00 # of Slabs: 0 |
| Comments: | |

Road Name: CASA GRANDE AVE

| | |
|---|----------------------------------|
| Street ID: 5702 | Begin Location: PET. CITY LIMITS |
| Section ID: 1081 | End Location: ADOBE RD |
| Functional Class: MiC - Minor Collector (6) | Surface Type: A - AC |
| Date of Construction: 01/01/1985 | No. Lanes: 2 |
| Cul-de-sac: No | General Code: CO - |
| Length (ft): 3,000 | Area ID: 1 - |
| Width (ft): 30 | Funding Source: 0 - |
| Area (sq. ft.): 90,000 | ADT: |
| Traffic Index: 0.0 | Slab Length: 0.00 |
| Parking Lot Type: | Slab Width: 0.00 # of Slabs: 0 |
| Comments: | |

Road Name: CASA VERDE CT

| | |
|----------------------------------|--------------------------------|
| Street ID: 66100 | Begin Location: LA GRAMA |
| Section ID: 1000 | End Location: END |
| Functional Class: L - Local (7) | Surface Type: A - AC |
| Date of Construction: 01/01/1981 | No. Lanes: 2 |
| Cul-de-sac: No | General Code: SO - |
| Length (ft): 106 | Area ID: 1 - |
| Width (ft): 60 | Funding Source: 0 - |
| Area (sq. ft.): 6,360 | ADT: |
| Traffic Index: 0.0 | Slab Length: 0.00 |
| Parking Lot Type: | Slab Width: 0.00 # of Slabs: 0 |
| Comments: | |

Road Name: CASABELLA DRIVE

| | |
|----------------------------------|--------------------------------|
| Street ID: 66107 | Begin Location: VAILETTI DR |
| Section ID: 1000 | End Location: END |
| Functional Class: L - Local (7) | Surface Type: A - AC |
| Date of Construction: 01/01/1997 | No. Lanes: 2 |
| Cul-de-sac: No | General Code: SO - |
| Length (ft): 898 | Area ID: - |
| Width (ft): 40 | Funding Source: - |
| Area (sq. ft.): 35,920 | ADT: |
| Traffic Index: | Slab Length: 0.00 |
| Parking Lot Type: | Slab Width: 0.00 # of Slabs: 0 |
| Comments: | |

Road Name: CASSANDRA WAY

| | |
|----------------------------------|--------------------------------|
| Street ID: 88101 | Begin Location: FIRELIGHT DR |
| Section ID: 1000 | End Location: END |
| Functional Class: L - Local (7) | Surface Type: A - AC |
| Date of Construction: 01/01/1985 | No. Lanes: 2 |
| Cul-de-sac: No | General Code: SR - |
| Length (ft): 581 | Area ID: 1 - |
| Width (ft): 32 | Funding Source: 0 - |
| Area (sq. ft.): 18,592 | ADT: |
| Traffic Index: 0.0 | Slab Length: 0.00 |
| Parking Lot Type: | Slab Width: 0.00 # of Slabs: 0 |
| Comments: | |

Road Name: CASTLE RD

| | |
|----------------------------------|---------------------------------|
| Street ID: 55044 | Begin Location: SEVENTH ST EAST |
| Section ID: 1000 | End Location: NORTH CASTLE RD |
| Functional Class: L - Local (7) | Surface Type: O - AC/AC |
| Date of Construction: 09/15/2022 | No. Lanes: 2 |
| Cul-de-sac: No | General Code: SO - |
| Length (ft): 2,112 | Area ID: 2 - |
| Width (ft): 20 | Funding Source: 0 - |
| Area (sq. ft.): 42,240 | ADT: |
| Traffic Index: 0.0 | Slab Length: 0.00 |
| Parking Lot Type: | Slab Width: 0.00 # of Slabs: 0 |
| Comments: | |

Road Name: CASTLE RD

| | |
|----------------------------------|---------------------------------|
| Street ID: 55044 | Begin Location: NORTH CASTLE RD |
| Section ID: 1040 | End Location: END |
| Functional Class: L - Local (7) | Surface Type: O - AC/AC |
| Date of Construction: 09/15/2022 | No. Lanes: 2 |
| Cul-de-sac: No | General Code: SO - |
| Length (ft): 739 | Area ID: 2 - |
| Width (ft): 17 | Funding Source: 0 - |
| Area (sq. ft.): 12,563 | ADT: |
| Traffic Index: 0.0 | Slab Length: 0.00 |
| Parking Lot Type: | Slab Width: 0.00 # of Slabs: 0 |
| Comments: | |

Road Name: CASTRO CT

| | |
|----------------------------------|--------------------------------|
| Street ID: 68154 | Begin Location: SANTA ROSA AVE |
| Section ID: 1000 | End Location: END |
| Functional Class: L - Local (7) | Surface Type: A - AC |
| Date of Construction: 01/01/1983 | No. Lanes: 2 |
| Cul-de-sac: No | General Code: SR - |
| Length (ft): 422 | Area ID: 1 - |
| Width (ft): 20 | Funding Source: 0 - |
| Area (sq. ft.): 8,440 | ADT: |
| Traffic Index: 0.0 | Slab Length: 0.00 |
| Parking Lot Type: | Slab Width: 0.00 # of Slabs: 0 |
| Comments: | |

Road Name: CATON CT

| | |
|----------------------------------|----------------------------------|
| Street ID: 66103 | Begin Location: END (CUL DE SAC) |
| Section ID: 1000 | End Location: MAPLEWOOD DRIVE |
| Functional Class: L - Local (7) | Surface Type: A - AC |
| Date of Construction: 01/01/1983 | No. Lanes: 2 |
| Cul-de-sac: No | General Code: SO - |
| Length (ft): 264 | Area ID: 1 - |
| Width (ft): 31 | Funding Source: 0 - |
| Area (sq. ft.): 8,184 | ADT: |
| Traffic Index: 0.0 | Slab Length: 0.00 |
| Parking Lot Type: | Slab Width: 0.00 # of Slabs: 0 |
| Comments: | |

Road Name: CAVANAUGH LN

| | |
|----------------------------------|--------------------------------|
| Street ID: 58015 | Begin Location: SKILLMAN LN |
| Section ID: 1000 | End Location: END |
| Functional Class: L - Local (7) | Surface Type: A - AC |
| Date of Construction: 01/01/1984 | No. Lanes: 2 |
| Cul-de-sac: No | General Code: CO - |
| Length (ft): 2,006 | Area ID: 2 - |
| Width (ft): 23 | Funding Source: 0 - |
| Area (sq. ft.): 46,138 | ADT: |
| Traffic Index: 0.0 | Slab Length: 0.00 |
| Parking Lot Type: | Slab Width: 0.00 # of Slabs: 0 |
| Comments: | |

Road Name: CAVEDALE RD

| | |
|----------------------------------|--------------------------------|
| Street ID: 66032 | Begin Location: HWY 12 |
| Section ID: 1000 | End Location: PM 11.15 |
| Functional Class: L - Local (7) | Surface Type: O - AC/AC |
| Date of Construction: 09/15/2022 | No. Lanes: 2 |
| Cul-de-sac: No | General Code: SO - |
| Length (ft): 6,072 | Area ID: 3 - |
| Width (ft): 12 | Funding Source: 0 - |
| Area (sq. ft.): 72,864 | ADT: |
| Traffic Index: 0.0 | Slab Length: 0.00 |
| Parking Lot Type: | Slab Width: 0.00 # of Slabs: 0 |
| Comments: | |

Road Name: CAVEDALE RD

| | |
|----------------------------------|--------------------------------|
| Street ID: 66032 | Begin Location: PM 11.15 |
| Section ID: 1115 | End Location: PM 12.38 |
| Functional Class: L - Local (7) | Surface Type: O - AC/AC |
| Date of Construction: 09/15/2022 | No. Lanes: 2 |
| Cul-de-sac: No | General Code: SO - |
| Length (ft): 6,494 | Area ID: 3 - |
| Width (ft): 11 | Funding Source: 0 - |
| Area (sq. ft.): 71,434 | ADT: |
| Traffic Index: 0.0 | Slab Length: 0.00 |
| Parking Lot Type: | Slab Width: 0.00 # of Slabs: 0 |
| Comments: | |

Road Name: CAVEDALE RD

| | |
|----------------------------------|--------------------------------|
| Street ID: 66032 | Begin Location: PM 12.38 |
| Section ID: 1238 | End Location: PM 13.18 |
| Functional Class: L - Local (7) | Surface Type: O - AC/AC |
| Date of Construction: 09/15/2022 | No. Lanes: 2 |
| Cul-de-sac: No | General Code: SO - |
| Length (ft): 4,224 | Area ID: 3 - |
| Width (ft): 13 | Funding Source: 0 - |
| Area (sq. ft.): 54,912 | ADT: |
| Traffic Index: 0.0 | Slab Length: 0.00 |
| Parking Lot Type: | Slab Width: 0.00 # of Slabs: 0 |
| Comments: | |

Road Name: CAVEDALE RD

| | |
|----------------------------------|--------------------------------|
| Street ID: 66032 | Begin Location: PM 13.18 |
| Section ID: 1318 | End Location: PM 13.95 |
| Functional Class: L - Local (7) | Surface Type: O - AC/AC |
| Date of Construction: 09/15/2022 | No. Lanes: 2 |
| Cul-de-sac: No | General Code: SO - |
| Length (ft): 4,066 | Area ID: 3 - |
| Width (ft): 11 | Funding Source: 0 - |
| Area (sq. ft.): 44,726 | ADT: |
| Traffic Index: 0.0 | Slab Length: 0.00 |
| Parking Lot Type: | Slab Width: 0.00 # of Slabs: 0 |
| Comments: | |

Road Name: CAVEDALE RD

| | |
|----------------------------------|---------------------------------|
| Street ID: 66032 | Begin Location: PM 13.95 |
| Section ID: 1395 | End Location: FIRE STATION SIGN |
| Functional Class: L - Local (7) | Surface Type: O - AC/AC |
| Date of Construction: 09/15/2022 | No. Lanes: 2 |
| Cul-de-sac: No | General Code: SO - |
| Length (ft): 4,910 | Area ID: 3 - |
| Width (ft): 12 | Funding Source: 0 - |
| Area (sq. ft.): 58,920 | ADT: |
| Traffic Index: 0.0 | Slab Length: 0.00 |
| Parking Lot Type: | Slab Width: 0.00 # of Slabs: 0 |
| Comments: | |

Road Name: CAVEDALE RD

| | |
|----------------------------------|-----------------------------------|
| Street ID: 66032 | Begin Location: FIRE STATION SIGN |
| Section ID: 1488 | End Location: PM 16.10 |
| Functional Class: L - Local (7) | Surface Type: O - AC/AC |
| Date of Construction: 09/15/2022 | No. Lanes: 2 |
| Cul-de-sac: No | General Code: SO - |
| Length (ft): 6,442 | Area ID: 3 - |
| Width (ft): 11 | Funding Source: 0 - |
| Area (sq. ft.): 70,862 | ADT: |
| Traffic Index: 0.0 | Slab Length: 0.00 |
| Parking Lot Type: | Slab Width: 0.00 # of Slabs: 0 |
| Comments: | |

Road Name: CAVEDALE RD

| | |
|----------------------------------|--------------------------------|
| Street ID: 66032 | Begin Location: PM 16.10 |
| Section ID: 1610 | End Location: TRINITY RD |
| Functional Class: L - Local (7) | Surface Type: O - AC/AC |
| Date of Construction: 09/15/2022 | No. Lanes: 2 |
| Cul-de-sac: No | General Code: SO - |
| Length (ft): 7,392 | Area ID: 3 - |
| Width (ft): 11 | Funding Source: 0 - |
| Area (sq. ft.): 81,312 | ADT: |
| Traffic Index: 0.0 | Slab Length: 0.00 |
| Parking Lot Type: | Slab Width: 0.00 # of Slabs: 0 |
| Comments: | |

Road Name: CAZADERO HWY

| | |
|----------------------------------|---------------------------------|
| Street ID: 71009 | Begin Location: HWY 116 |
| Section ID: 1000 | End Location: OLD DUNCANS GRADE |
| Functional Class: L - Local (7) | Surface Type: O - AC/AC |
| Date of Construction: 09/01/2017 | No. Lanes: 2 |
| Cul-de-sac: No | General Code: GU - |
| Length (ft): 1,954 | Area ID: 1 - |
| Width (ft): 40 | Funding Source: 0 - |
| Area (sq. ft.): 78,160 | ADT: 1973 1/1/2019 12:00:00 AM |
| Traffic Index: 0.0 | Slab Length: 0.00 |
| Parking Lot Type: | Slab Width: 0.00 # of Slabs: 0 |
| Comments: | |

Road Name: CAZADERO HWY

| | |
|---|-----------------------------------|
| Street ID: 71009 | Begin Location: OLD DUNCANS GRADE |
| Section ID: 1037 | End Location: AUSTIN CREEK RD |
| Functional Class: L - Local (7) | Surface Type: O - AC/AC |
| Date of Construction: 09/02/2017 | No. Lanes: 2 |
| Cul-de-sac: No | General Code: GU - |
| Length (ft): 16,368 | Area ID: 2 - |
| Width (ft): 24 | Funding Source: 0 - |
| Area (sq. ft.): 392,832 | ADT: |
| Traffic Index: 0.0 | Slab Length: 0.00 |
| Parking Lot Type: | Slab Width: 0.00 # of Slabs: 0 |
| Comments: Combined from 710091240, 710091037, 710091136 3/17/2016 | |

Road Name: CAZADERO HWY

| | |
|---|---------------------------------|
| Street ID: 8101 | Begin Location: AUSTIN CREEK RD |
| Section ID: 1361 | End Location: 35 MPH SIGN |
| Functional Class: MaC - Major Collector (5) | Surface Type: A - AC |
| Date of Construction: 09/15/2021 | No. Lanes: 2 |
| Cul-de-sac: No | General Code: GU - |
| Length (ft): 5,386 | Area ID: 2 - |
| Width (ft): 26 | Funding Source: 0 - |
| Area (sq. ft.): 140,036 | ADT: |
| Traffic Index: 0.0 | Slab Length: 0.00 |
| Parking Lot Type: | Slab Width: 0.00 # of Slabs: 0 |
| Comments: | |

Road Name: CAZADERO HWY

| | |
|---|--------------------------------|
| Street ID: 8101 | Begin Location: 35 MPH SIGN |
| Section ID: 1463 | End Location: KRANER RD |
| Functional Class: MaC - Major Collector (5) | Surface Type: A - AC |
| Date of Construction: 09/15/2021 | No. Lanes: 2 |
| Cul-de-sac: No | General Code: GU - |
| Length (ft): 5,966 | Area ID: 2 - |
| Width (ft): 24 | Funding Source: 0 - |
| Area (sq. ft.): 143,184 | ADT: |
| Traffic Index: 0.0 | Slab Length: 0.00 |
| Parking Lot Type: | Slab Width: 0.00 # of Slabs: 0 |
| Comments: | |

Road Name: CAZADERO HWY

| | |
|---|--------------------------------|
| Street ID: 8101 | Begin Location: KRANER RD |
| Section ID: 1566 | End Location: TOWN OF CAZADERO |
| Functional Class: MaC - Major Collector (5) | Surface Type: A - AC |
| Date of Construction: 09/15/2021 | No. Lanes: 2 |
| Cul-de-sac: No | General Code: GU - |
| Length (ft): 3,643 | Area ID: 2 - |
| Width (ft): 24 | Funding Source: 0 - |
| Area (sq. ft.): 87,432 | ADT: |
| Traffic Index: 0.0 | Slab Length: 0.00 |
| Parking Lot Type: | Slab Width: 0.00 # of Slabs: 0 |
| Comments: Split from 81011566 09/02/99 | |

Road Name: CAZADERO HWY

| | |
|---|----------------------------------|
| Street ID: 8101 | Begin Location: TOWN OF CAZADERO |
| Section ID: 1639 | End Location: KING RIDGE RD |
| Functional Class: MaC - Major Collector (5) | Surface Type: A - AC |
| Date of Construction: 07/01/1992 | No. Lanes: 2 |
| Cul-de-sac: No | General Code: GU - |
| Length (ft): 1,852 | Area ID: 2 - |
| Width (ft): 24 | Funding Source: 0 - |
| Area (sq. ft.): 44,448 | ADT: |
| Traffic Index: 0.0 | Slab Length: 0.00 |
| Parking Lot Type: | Slab Width: 0.00 # of Slabs: 0 |
| Comments: Split from 81011566 09/02/99 | |

Road Name: CECELIA DR

| | |
|----------------------------------|--------------------------------|
| Street ID: 66037 | Begin Location: ARNOLD DR |
| Section ID: 1000 | End Location: BURBANK DR |
| Functional Class: L - Local (7) | Surface Type: A - AC |
| Date of Construction: 01/01/1964 | No. Lanes: 2 |
| Cul-de-sac: No | General Code: SO - |
| Length (ft): 1,325 | Area ID: 2 - |
| Width (ft): 24 | Funding Source: 0 - |
| Area (sq. ft.): 31,800 | ADT: |
| Traffic Index: 0.0 | Slab Length: 0.00 |
| Parking Lot Type: | Slab Width: 0.00 # of Slabs: 0 |
| Comments: chipseal- all 3 units | |

Road Name: CECILE ST

| | |
|----------------------------------|--------------------------------|
| Street ID: 79029 | Begin Location: SHIRLEY ST |
| Section ID: 1000 | End Location: GRATON RD |
| Functional Class: L - Local (7) | Surface Type: A - AC |
| Date of Construction: 01/01/1988 | No. Lanes: 2 |
| Cul-de-sac: No | General Code: FO - |
| Length (ft): 317 | Area ID: 2 - |
| Width (ft): 15 | Funding Source: 0 - |
| Area (sq. ft.): 4,755 | ADT: |
| Traffic Index: 0.0 | Slab Length: 0.00 |
| Parking Lot Type: | Slab Width: 0.00 # of Slabs: 0 |
| Comments: | |

Road Name: CEDAR AVE

| | |
|----------------------------------|--------------------------------|
| Street ID: 66025 | Begin Location: LAKE ST |
| Section ID: 1000 | End Location: AGUA CALIENTE |
| Functional Class: L - Local (7) | Surface Type: A - AC |
| Date of Construction: 01/01/1967 | No. Lanes: 2 |
| Cul-de-sac: No | General Code: SO - |
| Length (ft): 1,056 | Area ID: 2 - |
| Width (ft): 21 | Funding Source: 0 - |
| Area (sq. ft.): 22,176 | ADT: |
| Traffic Index: 0.0 | Slab Length: 0.00 |
| Parking Lot Type: | Slab Width: 0.00 # of Slabs: 0 |
| Comments: | |

Road Name: CENTER LN

| | |
|----------------------------------|-------------------------------------|
| Street ID: 71015 | Begin Location: MESA GRANDE TERRACE |
| Section ID: 1000 | End Location: MOSCOW RD |
| Functional Class: L - Local (7) | Surface Type: A - AC |
| Date of Construction: 01/01/1986 | No. Lanes: 2 |
| Cul-de-sac: No | General Code: GU - |
| Length (ft): 528 | Area ID: 2 - |
| Width (ft): 10 | Funding Source: 0 - |
| Area (sq. ft.): 5,280 | ADT: |
| Traffic Index: 0.0 | Slab Length: 0.00 |
| Parking Lot Type: | Slab Width: 0.00 # of Slabs: 0 |
| Comments: | |

Road Name: CENTER RD

| | |
|----------------------------------|--------------------------------|
| Street ID: 58019 | Begin Location: LIBERTY RD |
| Section ID: 992 | End Location: PEPPER RD |
| Functional Class: L - Local (7) | Surface Type: A - AC |
| Date of Construction: 07/11/1979 | No. Lanes: 2 |
| Cul-de-sac: No | General Code: CO - |
| Length (ft): 3,082 | Area ID: 2 - |
| Width (ft): 21 | Funding Source: 0 - |
| Area (sq. ft.): 64,722 | ADT: |
| Traffic Index: 0.0 | Slab Length: 0.00 |
| Parking Lot Type: | Slab Width: 0.00 # of Slabs: 0 |
| Comments: | |

Road Name: CENTER ST

| | |
|----------------------------------|--------------------------------|
| Street ID: 09014 | Begin Location: REMMEL ST |
| Section ID: 1000 | End Location: MERRILL ST |
| Functional Class: L - Local (7) | Surface Type: A - AC |
| Date of Construction: 01/01/1968 | No. Lanes: 2 |
| Cul-de-sac: No | General Code: HE - |
| Length (ft): 422 | Area ID: 2 - |
| Width (ft): 24 | Funding Source: 0 - |
| Area (sq. ft.): 10,128 | ADT: |
| Traffic Index: 0.0 | Slab Length: 0.00 |
| Parking Lot Type: | Slab Width: 0.00 # of Slabs: 0 |
| Comments: | |

Road Name: CENTER ST

| | |
|----------------------------------|--------------------------------|
| Street ID: 56038 | Begin Location: ARNOLD DR |
| Section ID: 2000 | End Location: BAY ST |
| Functional Class: L - Local (7) | Surface Type: A - AC |
| Date of Construction: 09/15/2020 | No. Lanes: 2 |
| Cul-de-sac: No | General Code: SO - |
| Length (ft): 1,373 | Area ID: 2 - |
| Width (ft): 32 | Funding Source: 0 - |
| Area (sq. ft.): 43,936 | ADT: |
| Traffic Index: 0.0 | Slab Length: 0.00 |
| Parking Lot Type: | Slab Width: 0.00 # of Slabs: 0 |
| Comments: | |

Road Name: CENTER ST

| | |
|----------------------------------|---------------------------------|
| Street ID: 71035 | Begin Location: EAST ST (NORTH) |
| Section ID: 3000 | End Location: EAST ST (SOUTH) |
| Functional Class: L - Local (7) | Surface Type: A - AC |
| Date of Construction: 01/01/1997 | No. Lanes: 2 |
| Cul-de-sac: No | General Code: GU - |
| Length (ft): 317 | Area ID: - |
| Width (ft): 40 | Funding Source: - |
| Area (sq. ft.): 12,680 | ADT: |
| Traffic Index: | Slab Length: 0.00 |
| Parking Lot Type: | Slab Width: 0.00 # of Slabs: 0 |
| Comments: | |

Road Name: CENTER ST

| | |
|----------------------------------|--------------------------------|
| Street ID: 79066 | Begin Location: SECOND ST |
| Section ID: 4000 | End Location: COVEY RD |
| Functional Class: L - Local (7) | Surface Type: A - AC |
| Date of Construction: 01/01/1973 | No. Lanes: 2 |
| Cul-de-sac: No | General Code: FO - |
| Length (ft): 739 | Area ID: 2 - |
| Width (ft): 29 | Funding Source: 0 - |
| Area (sq. ft.): 21,431 | ADT: |
| Traffic Index: 0.0 | Slab Length: 0.00 |
| Parking Lot Type: | Slab Width: 0.00 # of Slabs: 0 |
| Comments: | |

Road Name: CENTER WAY

| | |
|----------------------------------|-----------------------------------|
| Street ID: 71011 | Begin Location: HIGHLAND TERRACE |
| Section ID: 2000 | End Location: MONTE VISTA TERRACE |
| Functional Class: L - Local (7) | Surface Type: A - AC |
| Date of Construction: 01/01/1986 | No. Lanes: 2 |
| Cul-de-sac: No | General Code: GU - |
| Length (ft): 422 | Area ID: 2 - |
| Width (ft): 11 | Funding Source: 0 - |
| Area (sq. ft.): 4,642 | ADT: |
| Traffic Index: 0.0 | Slab Length: 0.00 |
| Parking Lot Type: | Slab Width: 0.00 # of Slabs: 0 |
| Comments: | |

Road Name: CENTER WAY

| | |
|----------------------------------|--------------------------------|
| Street ID: 80119 | Begin Location: END |
| Section ID: 1000 | End Location: NEELEY RD |
| Functional Class: L - Local (7) | Surface Type: A - AC |
| Date of Construction: 01/01/1967 | No. Lanes: 2 |
| Cul-de-sac: No | General Code: GU - |
| Length (ft): 1,584 | Area ID: 2 - |
| Width (ft): 17 | Funding Source: 0 - |
| Area (sq. ft.): 26,928 | ADT: |
| Traffic Index: 0.0 | Slab Length: 0.00 |
| Parking Lot Type: | Slab Width: 0.00 # of Slabs: 0 |
| Comments: | |

Road Name: CENTRAL AVE

| | |
|----------------------------------|--------------------------------|
| Street ID: 56073 | Begin Location: THOMSON AVE |
| Section ID: 1000 | End Location: HIGHLANDS BLVD |
| Functional Class: L - Local (7) | Surface Type: A - AC |
| Date of Construction: 01/01/1964 | No. Lanes: 2 |
| Cul-de-sac: No | General Code: SO - |
| Length (ft): 2,429 | Area ID: 2 - |
| Width (ft): 19 | Funding Source: 0 - |
| Area (sq. ft.): 46,151 | ADT: |
| Traffic Index: 0.0 | Slab Length: 0.00 |
| Parking Lot Type: | Slab Width: 0.00 # of Slabs: 0 |
| Comments: | |

Road Name: CENTRAL AVE

| | |
|----------------------------------|--------------------------------|
| Street ID: 56073 | Begin Location: HIGHLANDS BLVD |
| Section ID: 1046 | End Location: HWY 12 |
| Functional Class: L - Local (7) | Surface Type: A - AC |
| Date of Construction: 01/01/1962 | No. Lanes: 2 |
| Cul-de-sac: No | General Code: SO - |
| Length (ft): 370 | Area ID: 3 - |
| Width (ft): 16 | Funding Source: 0 - |
| Area (sq. ft.): 5,920 | ADT: |
| Traffic Index: 0.0 | Slab Length: 0.00 |
| Parking Lot Type: | Slab Width: 0.00 # of Slabs: 0 |
| Comments: | |

Road Name: CENTURY CT

| | |
|----------------------------------|----------------------------------|
| Street ID: 88163 | Begin Location: REGIONAL PARKWAY |
| Section ID: 1000 | End Location: END |
| Functional Class: L - Local (7) | Surface Type: A - AC |
| Date of Construction: 01/01/1988 | No. Lanes: 2 |
| Cul-de-sac: No | General Code: SR - |
| Length (ft): 845 | Area ID: 1 - |
| Width (ft): 30 | Funding Source: 0 - |
| Area (sq. ft.): 25,350 | ADT: |
| Traffic Index: 0.0 | Slab Length: 0.00 |
| Parking Lot Type: | Slab Width: 0.00 # of Slabs: 0 |
| Comments: CDS=104 | |

Road Name: CHALK HILL RD

| | |
|---|--|
| Street ID: 8806 | Begin Location: PLEASANT AVE |
| Section ID: 1000 | End Location: WRIGHT CREEK / RCB (20C0447) |
| Functional Class: MaC - Major Collector (5) | Surface Type: A - AC |
| Date of Construction: 05/30/1945 | No. Lanes: 2 |
| Cul-de-sac: No | General Code: SR - |
| Length (ft): 4,646 | Area ID: 2 - |
| Width (ft): 26 | Funding Source: 0 - |
| Area (sq. ft.): 120,796 | ADT: 274 1/1/2019 12:00:00 AM |
| Traffic Index: 0.0 | Slab Length: 0.00 |
| Parking Lot Type: | Slab Width: 0.00 # of Slabs: 0 |
| Comments: | |

Road Name: CHALK HILL RD

| | |
|--|--|
| Street ID: 8806 | Begin Location: WRIGHT CREEK / RCB (20C0447) |
| Section ID: 1088 | End Location: SPURGEON RD |
| Functional Class: MaC - Major Collector (5) | Surface Type: A - AC |
| Date of Construction: 08/15/1977 | No. Lanes: 2 |
| Cul-de-sac: No | General Code: SR - |
| Length (ft): 15,048 | Area ID: 2 - |
| Width (ft): 23 | Funding Source: 0 - |
| Area (sq. ft.): 346,104 | ADT: |
| Traffic Index: 0.0 | Slab Length: 0.00 |
| Parking Lot Type: | Slab Width: 0.00 # of Slabs: 0 |
| Comments: Combined from 88061089, 88061168, 88061276 3/16/2016 | |

Road Name: CHALK HILL RD

| | |
|---|---|
| Street ID: 8806 | Begin Location: SPURGEON RD |
| Section ID: 1373 | End Location: BROOKS CREEK (BRIDGE 20C0330) |
| Functional Class: MiC - Minor Collector (6) | Surface Type: A - AC |
| Date of Construction: 01/01/1989 | No. Lanes: 2 |
| Cul-de-sac: No | General Code: HE - |
| Length (ft): 6,811 | Area ID: 3 - |
| Width (ft): 21 | Funding Source: 0 - |
| Area (sq. ft.): 143,031 | ADT: |
| Traffic Index: 0.0 | Slab Length: 0.00 |
| Parking Lot Type: | Slab Width: 0.00 # of Slabs: 0 |
| Comments: | |

Road Name: CHALK HILL RD

| | |
|---|---|
| Street ID: 8806 | Begin Location: BROOKS CREEK (BRIDGE 20C0330) |
| Section ID: 1502 | End Location: FRANZ CREEK (BRIDGE 20C0329) |
| Functional Class: MiC - Minor Collector (6) | Surface Type: A - AC |
| Date of Construction: 01/01/1989 | No. Lanes: 2 |
| Cul-de-sac: No | General Code: HE - |
| Length (ft): 4,382 | Area ID: 3 - |
| Width (ft): 27 | Funding Source: 0 - |
| Area (sq. ft.): 118,314 | ADT: |
| Traffic Index: 0.0 | Slab Length: 0.00 |
| Parking Lot Type: | Slab Width: 0.00 # of Slabs: 0 |
| Comments: | |

Road Name: CHALK HILL RD

| | |
|---|--|
| Street ID: 8806 | Begin Location: FRANZ CREEK (BRIDGE 20C0329) |
| Section ID: 1585 | End Location: THOMAS RD |
| Functional Class: MiC - Minor Collector (6) | Surface Type: A - AC |
| Date of Construction: 01/01/1966 | No. Lanes: 2 |
| Cul-de-sac: No | General Code: HE - |
| Length (ft): 1,056 | Area ID: 1 - |
| Width (ft): 30 | Funding Source: 0 - |
| Area (sq. ft.): 31,680 | ADT: 370 1/1/2019 12:00:00 AM |
| Traffic Index: 0.0 | Slab Length: 0.00 |
| Parking Lot Type: | Slab Width: 0.00 # of Slabs: 0 |
| Comments: | |

Road Name: CHALK HILL RD

| | |
|---|--|
| Street ID: 8806 | Begin Location: THOMAS RD |
| Section ID: 1605 | End Location: MAACAMA CREEK (SOUTH ABUTMENT 20C0242) |
| Functional Class: MiC - Minor Collector (6) | Surface Type: A - AC |
| Date of Construction: 01/01/1989 | No. Lanes: 2 |
| Cul-de-sac: No | General Code: HE - |
| Length (ft): 3,590 | Area ID: 2 - |
| Width (ft): 23 | Funding Source: 0 - |
| Area (sq. ft.): 82,570 | ADT: |
| Traffic Index: 0.0 | Slab Length: 0.00 |
| Parking Lot Type: | Slab Width: 0.00 # of Slabs: 0 |
| Comments: | |

Road Name: CHALK HILL RD

| | |
|---|--|
| Street ID: 8806 | Begin Location: MAACAMA CREEK (NORTH ABUTMENT 20C0242) |
| Section ID: 1676 | End Location: HWY 128 |
| Functional Class: MiC - Minor Collector (6) | Surface Type: A - AC |
| Date of Construction: 01/01/1989 | No. Lanes: 2 |
| Cul-de-sac: No | General Code: HE - |
| Length (ft): 6,706 | Area ID: 2 - |
| Width (ft): 22 | Funding Source: 0 - |
| Area (sq. ft.): 147,532 | ADT: 593 1/1/2019 12:00:00 AM |
| Traffic Index: 0.0 | Slab Length: 0.00 |
| Parking Lot Type: | Slab Width: 0.00 # of Slabs: 0 |
| Comments: | |

Road Name: CHALK HILL RD

| | |
|---|--------------------------------|
| Street ID: 9801 | Begin Location: CHALK HILL RD |
| Section ID: 1000 | End Location: HWY 128 |
| Functional Class: MiC - Minor Collector (6) | Surface Type: A - AC |
| Date of Construction: 01/01/1997 | No. Lanes: 2 |
| Cul-de-sac: No | General Code: HE - |
| Length (ft): 746 | Area ID: - |
| Width (ft): 30 | Funding Source: - |
| Area (sq. ft.): 22,380 | ADT: |
| Traffic Index: | Slab Length: 0.00 |
| Parking Lot Type: | Slab Width: 0.00 # of Slabs: 0 |
| Comments: | |

Road Name: CHAMPS DE ELYSEES

| | |
|----------------------------------|-------------------------------------|
| Street ID: 89006A | Begin Location: CHAMPS DE ELYSES RD |
| Section ID: 1008 | End Location: OLD RIVER RD |
| Functional Class: L - Local (7) | Surface Type: A - AC |
| Date of Construction: 09/04/1971 | No. Lanes: 2 |
| Cul-de-sac: No | General Code: FO - |
| Length (ft): 4,224 | Area ID: 3 - |
| Width (ft): 16 | Funding Source: 0 - |
| Area (sq. ft.): 67,584 | ADT: |
| Traffic Index: 0.0 | Slab Length: 0.00 |
| Parking Lot Type: | Slab Width: 0.00 # of Slabs: 0 |
| Comments: | |

Road Name: CHAMPS DE ELYSEES

| | |
|----------------------------------|-------------------------------------|
| Street ID: 89006B | Begin Location: CHAMPS DE ELYSES RD |
| Section ID: 1000 | End Location: CHAMPS DE ELYSES RD |
| Functional Class: L - Local (7) | Surface Type: A - AC |
| Date of Construction: 05/29/1988 | No. Lanes: 2 |
| Cul-de-sac: No | General Code: FO - |
| Length (ft): 422 | Area ID: 3 - |
| Width (ft): 17 | Funding Source: 0 - |
| Area (sq. ft.): 7,174 | ADT: |
| Traffic Index: 0.0 | Slab Length: 0.00 |
| Parking Lot Type: | Slab Width: 0.00 # of Slabs: 0 |
| Comments: | |

Road Name: CHANNING ROW

| | |
|----------------------------------|---------------------------------|
| Street ID: 76005 | Begin Location: WARM SPRINGS RD |
| Section ID: 1000 | End Location: GRISWOLD AVE |
| Functional Class: L - Local (7) | Surface Type: A - AC |
| Date of Construction: 01/01/1979 | No. Lanes: 2 |
| Cul-de-sac: No | General Code: SR - |
| Length (ft): 422 | Area ID: 3 - |
| Width (ft): 26 | Funding Source: 0 - |
| Area (sq. ft.): 10,972 | ADT: |
| Traffic Index: 0.0 | Slab Length: 0.00 |
| Parking Lot Type: | Slab Width: 0.00 # of Slabs: 0 |
| Comments: | |

Road Name: CHAPMAN LN

| | |
|----------------------------------|--------------------------------|
| Street ID: 57011 | Begin Location: CHAPMAN LN |
| Section ID: 1056 | End Location: WESTERN AVE |
| Functional Class: L - Local (7) | Surface Type: A - AC |
| Date of Construction: 01/01/1970 | No. Lanes: 2 |
| Cul-de-sac: No | General Code: CO - |
| Length (ft): 3,907 | Area ID: 2 - |
| Width (ft): 22 | Funding Source: 0 - |
| Area (sq. ft.): 85,954 | ADT: |
| Traffic Index: 0.0 | Slab Length: 0.00 |
| Parking Lot Type: | Slab Width: 0.00 # of Slabs: 0 |
| Comments: | |

Road Name: CHAPMAN LN

| | |
|----------------------------------|--------------------------------|
| Street ID: 57012 | Begin Location: EASTMAN LN |
| Section ID: 1000 | End Location: CHAPMAN LN |
| Functional Class: L - Local (7) | Surface Type: A - AC |
| Date of Construction: 01/01/1971 | No. Lanes: 2 |
| Cul-de-sac: No | General Code: CO - |
| Length (ft): 2,957 | Area ID: 2 - |
| Width (ft): 21 | Funding Source: 0 - |
| Area (sq. ft.): 62,097 | ADT: |
| Traffic Index: 0.0 | Slab Length: 0.00 |
| Parking Lot Type: | Slab Width: 0.00 # of Slabs: 0 |
| Comments: | |

Road Name: CHAUVET RD

| | |
|----------------------------------|--------------------------------|
| Street ID: 66044 | Begin Location: ARNOLD DR |
| Section ID: 1000 | End Location: WILLIAMS RD |
| Functional Class: L - Local (7) | Surface Type: A - AC |
| Date of Construction: 05/09/1979 | No. Lanes: 2 |
| Cul-de-sac: No | General Code: SO - |
| Length (ft): 264 | Area ID: 3 - |
| Width (ft): 22 | Funding Source: 0 - |
| Area (sq. ft.): 5,808 | ADT: |
| Traffic Index: 0.0 | Slab Length: 0.00 |
| Parking Lot Type: | Slab Width: 0.00 # of Slabs: 0 |
| Comments: | |

Road Name: CHAUVET RD

| | |
|----------------------------------|--------------------------------|
| Street ID: 66044 | Begin Location: WILLIAMS RD |
| Section ID: 1005 | End Location: LONDON RANCH RD |
| Functional Class: L - Local (7) | Surface Type: A - AC |
| Date of Construction: 08/28/1972 | No. Lanes: 2 |
| Cul-de-sac: No | General Code: SO - |
| Length (ft): 1,690 | Area ID: 3 - |
| Width (ft): 11 | Funding Source: 0 - |
| Area (sq. ft.): 18,590 | ADT: |
| Traffic Index: 0.0 | Slab Length: 0.00 |
| Parking Lot Type: | Slab Width: 0.00 # of Slabs: 0 |
| Comments: | |

Road Name: CHELSEA DR

| | |
|----------------------------------|--------------------------------|
| Street ID: 88073 | Begin Location: DARBSTER PL |
| Section ID: 0995 | End Location: OLD REDWOOD HWY |
| Functional Class: L - Local (7) | Surface Type: O - AC/AC |
| Date of Construction: 09/15/2021 | No. Lanes: 2 |
| Cul-de-sac: No | General Code: - |
| Length (ft): 264 | Area ID: - |
| Width (ft): 30 | Funding Source: - |
| Area (sq. ft.): 7,920 | ADT: |
| Traffic Index: | Slab Length: 0.00 |
| Parking Lot Type: | Slab Width: 0.00 # of Slabs: 0 |
| Comments: | |

Road Name: CHELSEA DR

| | |
|----------------------------------|---------------------------------|
| Street ID: 88073 | Begin Location: OLD REDWOOD HWY |
| Section ID: 1000 | End Location: OXFORD CT |
| Functional Class: L - Local (7) | Surface Type: O - AC/AC |
| Date of Construction: 09/15/2021 | No. Lanes: 2 |
| Cul-de-sac: No | General Code: SR - |
| Length (ft): 792 | Area ID: 1 - |
| Width (ft): 32 | Funding Source: 0 - |
| Area (sq. ft.): 25,344 | ADT: |
| Traffic Index: 0.0 | Slab Length: 0.00 |
| Parking Lot Type: | Slab Width: 0.00 # of Slabs: 0 |
| Comments: | |

Road Name: CHERRY AVE

| | |
|----------------------------------|--------------------------------|
| Street ID: 56107 | Begin Location: ARNOLD DR |
| Section ID: 1000 | End Location: COTTONWOOD AVE |
| Functional Class: L - Local (7) | Surface Type: A - AC |
| Date of Construction: 01/01/1966 | No. Lanes: 2 |
| Cul-de-sac: No | General Code: SO - |
| Length (ft): 792 | Area ID: 2 - |
| Width (ft): 33 | Funding Source: 0 - |
| Area (sq. ft.): 26,136 | ADT: |
| Traffic Index: 0.0 | Slab Length: 0.00 |
| Parking Lot Type: | Slab Width: 0.00 # of Slabs: 0 |
| Comments: | |

Road Name: CHERRY AVE

| | |
|----------------------------------|--------------------------------|
| Street ID: 56107 | Begin Location: COTTONWOOD AVE |
| Section ID: 1015 | End Location: RAILROAD AVE |
| Functional Class: L - Local (7) | Surface Type: A - AC |
| Date of Construction: 01/01/1969 | No. Lanes: 2 |
| Cul-de-sac: No | General Code: SO - |
| Length (ft): 1,056 | Area ID: 1 - |
| Width (ft): 23 | Funding Source: 0 - |
| Area (sq. ft.): 24,288 | ADT: |
| Traffic Index: 0.0 | Slab Length: 0.00 |
| Parking Lot Type: | Slab Width: 0.00 # of Slabs: 0 |
| Comments: | |

Road Name: CHERRY AVE

| | |
|----------------------------------|--------------------------------|
| Street ID: 56107 | Begin Location: RAILROAD AVE |
| Section ID: 1035 | End Location: RIVERSIDE DR |
| Functional Class: L - Local (7) | Surface Type: A - AC |
| Date of Construction: 01/01/1966 | No. Lanes: 2 |
| Cul-de-sac: No | General Code: SO - |
| Length (ft): 1,056 | Area ID: 2 - |
| Width (ft): 23 | Funding Source: 0 - |
| Area (sq. ft.): 24,288 | ADT: |
| Traffic Index: 0.0 | Slab Length: 0.00 |
| Parking Lot Type: | Slab Width: 0.00 # of Slabs: 0 |
| Comments: | |

Road Name: CHERRY CREEK RD

| | |
|----------------------------------|---|
| Street ID: 10006 | Begin Location: END |
| Section ID: 1000 | End Location: END GRAVEL / BEGIN PAVEMENT |
| Functional Class: L - Local (7) | Surface Type: G - GRAVEL |
| Date of Construction: 01/01/1997 | No. Lanes: 2 |
| Cul-de-sac: No | General Code: - |
| Length (ft): 19,008 | Area ID: - |
| Width (ft): 19 | Funding Source: - |
| Area (sq. ft.): 361,152 | ADT: |
| Traffic Index: | Slab Length: 0.00 |
| Parking Lot Type: | Slab Width: 0.00 # of Slabs: 0 |
| Comments: GRAVEL | |

Road Name: CHERRY CREEK RD

| | |
|----------------------------------|---|
| Street ID: 10006 | Begin Location: END GRAVEL/BEGIN PAVEMENT |
| Section ID: 1360 | End Location: CLOVERDALE CITY LIMITS |
| Functional Class: L - Local (7) | Surface Type: A - AC |
| Date of Construction: 01/01/1997 | No. Lanes: 2 |
| Cul-de-sac: No | General Code: HE - |
| Length (ft): 7,392 | Area ID: - |
| Width (ft): 19 | Funding Source: - |
| Area (sq. ft.): 140,448 | ADT: |
| Traffic Index: | Slab Length: 0.00 |
| Parking Lot Type: | Slab Width: 0.00 # of Slabs: 0 |
| Comments: | |

Road Name: CHERRY RIDGE RD

| | |
|----------------------------------|-------------------------------------|
| Street ID: 79008 | Begin Location: OCCIDENTAL RD |
| Section ID: 1000 | End Location: MONTGOMERY RD |
| Functional Class: L - Local (7) | Surface Type: A - AC |
| Date of Construction: 01/01/1968 | No. Lanes: 2 |
| Cul-de-sac: No | General Code: FO - |
| Length (ft): 4,963 | Area ID: 2 - |
| Width (ft): 22 | Funding Source: 0 - |
| Area (sq. ft.): 109,186 | ADT: |
| Traffic Index: 0.0 | Slab Length: 0.00 |
| Parking Lot Type: | Slab Width: 0.00 # of Slabs: 0 |
| Comments: | |

Road Name: CHERRY RIDGE RD

| | |
|----------------------------------|-------------------------------------|
| Street ID: 79008 | Begin Location: MONTGOMERY RD |
| Section ID: 1094 | End Location: MILL STATION RD |
| Functional Class: L - Local (7) | Surface Type: A - AC |
| Date of Construction: 01/01/1968 | No. Lanes: 2 |
| Cul-de-sac: No | General Code: FO - |
| Length (ft): 3,802 | Area ID: 2 - |
| Width (ft): 24 | Funding Source: 0 - |
| Area (sq. ft.): 91,248 | ADT: |
| Traffic Index: 0.0 | Slab Length: 0.00 |
| Parking Lot Type: | Slab Width: 0.00 # of Slabs: 0 |
| Comments: | |

Road Name: CHERRY ST

| | |
|----------------------------------|-------------------------------------|
| Street ID: 80111 | Begin Location: OLD CAZADERO RD |
| Section ID: 1000 | End Location: OLD MONTE RIO RD |
| Functional Class: L - Local (7) | Surface Type: A - AC |
| Date of Construction: 01/01/1974 | No. Lanes: 2 |
| Cul-de-sac: No | General Code: GU - |
| Length (ft): 3,200 | Area ID: 2 - |
| Width (ft): 13 | Funding Source: 0 - |
| Area (sq. ft.): 41,600 | ADT: |
| Traffic Index: 0.0 | Slab Length: 0.00 |
| Parking Lot Type: | Slab Width: 0.00 # of Slabs: 0 |
| Comments: | |

Road Name: CHESTNUT AVE

| | |
|----------------------------------|--------------------------------|
| Street ID: 66011 | Begin Location: HILLSIDE AVE |
| Section ID: 1000 | End Location: HILLCREST AVE |
| Functional Class: L - Local (7) | Surface Type: A - AC |
| Date of Construction: 01/01/1966 | No. Lanes: 2 |
| Cul-de-sac: No | General Code: SO - |
| Length (ft): 686 | Area ID: 2 - |
| Width (ft): 10 | Funding Source: 0 - |
| Area (sq. ft.): 6,860 | ADT: |
| Traffic Index: 0.0 | Slab Length: 0.00 |
| Parking Lot Type: | Slab Width: 0.00 # of Slabs: 0 |
| Comments: | |

Road Name: CHIANTI RD

| | |
|----------------------------------|--------------------------------|
| Street ID: 09029 | Begin Location: SOUTHERN END |
| Section ID: 0751 | End Location: CANYON RD |
| Functional Class: L - Local (7) | Surface Type: A - AC |
| Date of Construction: 01/01/1975 | No. Lanes: 2 |
| Cul-de-sac: No | General Code: HE - |
| Length (ft): 2,587 | Area ID: 1 - |
| Width (ft): 36 | Funding Source: 0 - |
| Area (sq. ft.): 93,132 | ADT: |
| Traffic Index: 0.0 | Slab Length: 0.00 |
| Parking Lot Type: | Slab Width: 0.00 # of Slabs: 0 |
| Comments: | |

Road Name: CHIANTI RD

| | |
|--|--------------------------------|
| Street ID: 09029 | Begin Location: CANYON RD |
| Section ID: 0800 | End Location: ZANZI LN |
| Functional Class: L - Local (7) | Surface Type: A - AC |
| Date of Construction: 01/01/1975 | No. Lanes: 2 |
| Cul-de-sac: No | General Code: HE - |
| Length (ft): 13,886 | Area ID: 1 - |
| Width (ft): 35 | Funding Source: 0 - |
| Area (sq. ft.): 486,010 | ADT: |
| Traffic Index: 0.0 | Slab Length: 0.00 |
| Parking Lot Type: | Slab Width: 0.00 # of Slabs: 0 |
| Comments: Combined from 09029867, 09029998 3/17/2016 | |

Road Name: CHIANTI RD

| | |
|----------------------------------|--------------------------------|
| Street ID: 09029 | Begin Location: ZANZI LN |
| Section ID: 1063 | End Location: END (NORTH END) |
| Functional Class: L - Local (7) | Surface Type: O - AC/AC |
| Date of Construction: 01/01/1964 | No. Lanes: 2 |
| Cul-de-sac: No | General Code: HE - |
| Length (ft): 2,746 | Area ID: 1 - |
| Width (ft): 32 | Funding Source: 0 - |
| Area (sq. ft.): 87,872 | ADT: |
| Traffic Index: 0.0 | Slab Length: 0.00 |
| Parking Lot Type: | Slab Width: 0.00 # of Slabs: 0 |
| Comments: | |

Road Name: CHICO AVE

| | |
|----------------------------------|--------------------------------|
| Street ID: 78084 | Begin Location: MERCED AVE. |
| Section ID: 1000 | End Location: SOUTH WRIGHT RD. |
| Functional Class: L - Local (7) | Surface Type: O - AC/AC |
| Date of Construction: 09/15/2022 | No. Lanes: 2 |
| Cul-de-sac: No | General Code: SR - |
| Length (ft): 2,957 | Area ID: 2 - |
| Width (ft): 21 | Funding Source: 0 - |
| Area (sq. ft.): 62,097 | ADT: |
| Traffic Index: 0.0 | Slab Length: 0.00 |
| Parking Lot Type: | Slab Width: 0.00 # of Slabs: 0 |
| Comments: | |

Road Name: CHILENO VALLEY RD

| | |
|---|--|
| Street ID: 4801 | Begin Location: MARIN CO LINE |
| Section ID: 1000 | End Location: SPRING HILL RD / WESTERN AVE |
| Functional Class: MiC - Minor Collector (6) | Surface Type: O - AC/AC |
| Date of Construction: 09/03/2013 | No. Lanes: 2 |
| Cul-de-sac: No | General Code: CO - |
| Length (ft): 18,638 | Area ID: 1 - |
| Width (ft): 25 | Funding Source: 0 - |
| Area (sq. ft.): 465,950 | ADT: 566 1/1/2019 12:00:00 AM |
| Traffic Index: 0.0 | Slab Length: 0.00 |
| Parking Lot Type: | Slab Width: 0.00 # of Slabs: 0 |
| Comments: | |

Road Name: CHIQUITA RD

| | |
|----------------------------------|---------------------------------------|
| Street ID: 99032 | Begin Location: HEALDSBURG CITY LIMIT |
| Section ID: 1072 | End Location: LYTTON SPRINGS RD |
| Functional Class: L - Local (7) | Surface Type: A - AC |
| Date of Construction: 09/04/1968 | No. Lanes: 2 |
| Cul-de-sac: No | General Code: HE - |
| Length (ft): 7,339 | Area ID: 2 - |
| Width (ft): 17 | Funding Source: 0 - |
| Area (sq. ft.): 124,763 | ADT: |
| Traffic Index: 0.0 | Slab Length: 0.00 |
| Parking Lot Type: | Slab Width: 0.00 # of Slabs: 0 |
| Comments: | |

Road Name: CHURCH ST

| | |
|----------------------------------|--------------------------------|
| Street ID: 59010 | Begin Location: BRODERICK ST |
| Section ID: 4000 | End Location: MILL ST |
| Functional Class: L - Local (7) | Surface Type: A - AC |
| Date of Construction: 01/14/1970 | No. Lanes: 2 |
| Cul-de-sac: No | General Code: FO - |
| Length (ft): 1,267 | Area ID: 3 - |
| Width (ft): 15 | Funding Source: 0 - |
| Area (sq. ft.): 19,005 | ADT: |
| Traffic Index: 0.0 | Slab Length: 0.00 |
| Parking Lot Type: | Slab Width: 0.00 # of Slabs: 0 |
| Comments: | |

Road Name: CHURCH ST

| | |
|----------------------------------|--------------------------------|
| Street ID: 70007 | Begin Location: FIRST ST |
| Section ID: 1000 | End Location: THIRD ST |
| Functional Class: L - Local (7) | Surface Type: A - AC |
| Date of Construction: 01/01/1966 | No. Lanes: 2 |
| Cul-de-sac: No | General Code: FO - |
| Length (ft): 422 | Area ID: 2 - |
| Width (ft): 25 | Funding Source: 0 - |
| Area (sq. ft.): 10,550 | ADT: |
| Traffic Index: 0.0 | Slab Length: 0.00 |
| Parking Lot Type: | Slab Width: 0.00 # of Slabs: 0 |
| Comments: | |

Road Name: CHURCH ST

| | |
|----------------------------------|--------------------------------|
| Street ID: 70088 | Begin Location: HWY 116 |
| Section ID: 3000 | End Location: FOOTHILL DR |
| Functional Class: L - Local (7) | Surface Type: A - AC |
| Date of Construction: 01/01/1964 | No. Lanes: 2 |
| Cul-de-sac: No | General Code: GU - |
| Length (ft): 370 | Area ID: 2 - |
| Width (ft): 24 | Funding Source: 0 - |
| Area (sq. ft.): 8,880 | ADT: |
| Traffic Index: 0.0 | Slab Length: 0.00 |
| Parking Lot Type: | Slab Width: 0.00 # of Slabs: 0 |
| Comments: | |

Road Name: CHURCH ST

| | |
|----------------------------------|--------------------------------|
| Street ID: 80081 | Begin Location: END |
| Section ID: 2000 | End Location: FIFTH ST |
| Functional Class: L - Local (7) | Surface Type: O - AC/AC |
| Date of Construction: 09/15/2022 | No. Lanes: 2 |
| Cul-de-sac: No | General Code: GU - |
| Length (ft): 1,267 | Area ID: 2 - |
| Width (ft): 22 | Funding Source: 0 - |
| Area (sq. ft.): 27,874 | ADT: |
| Traffic Index: 0.0 | Slab Length: 0.00 |
| Parking Lot Type: | Slab Width: 0.00 # of Slabs: 0 |
| Comments: | |

Road Name: CHURCHILL ST

| | |
|----------------------------------|--------------------------------|
| Street ID: 61015 | Begin Location: BEAN AVE |
| Section ID: 1000 | End Location: MCCHRISTIAN AVE |
| Functional Class: L - Local (7) | Surface Type: A - AC |
| Date of Construction: 06/01/1990 | No. Lanes: 2 |
| Cul-de-sac: No | General Code: FO - |
| Length (ft): 370 | Area ID: 3 - |
| Width (ft): 13 | Funding Source: 0 - |
| Area (sq. ft.): 4,810 | ADT: |
| Traffic Index: 0.0 | Slab Length: 0.00 |
| Parking Lot Type: | Slab Width: 0.00 # of Slabs: 0 |
| Comments: | |

Road Name: CIRCULO REAL

| | |
|----------------------------------|--------------------------------|
| Street ID: 88110 | Begin Location: END |
| Section ID: 1000 | End Location: CARRIAGE LN. |
| Functional Class: L - Local (7) | Surface Type: A - AC |
| Date of Construction: 01/01/1988 | No. Lanes: 2 |
| Cul-de-sac: No | General Code: SR - |
| Length (ft): 158 | Area ID: 1 - |
| Width (ft): 86 | Funding Source: 0 - |
| Area (sq. ft.): 13,588 | ADT: |
| Traffic Index: 0.0 | Slab Length: 0.00 |
| Parking Lot Type: | Slab Width: 0.00 # of Slabs: 0 |
| Comments: | |

Road Name: CLAYTON AVE

| | |
|----------------------------------|--------------------------------|
| Street ID: 56115 | Begin Location: CRAIG AVE |
| Section ID: 1000 | End Location: CHERRY AVE |
| Functional Class: L - Local (7) | Surface Type: A - AC |
| Date of Construction: 01/01/1966 | No. Lanes: 2 |
| Cul-de-sac: No | General Code: SO - |
| Length (ft): 1,162 | Area ID: 2 - |
| Width (ft): 14 | Funding Source: 0 - |
| Area (sq. ft.): 16,268 | ADT: |
| Traffic Index: 0.0 | Slab Length: 0.00 |
| Parking Lot Type: | Slab Width: 0.00 # of Slabs: 0 |
| Comments: | |

Road Name: CLEVELAND AVE

| | |
|----------------------------------|--------------------------------|
| Street ID: 57010 | Begin Location: END |
| Section ID: 1000 | End Location: CLEVELAND LN |
| Functional Class: L - Local (7) | Surface Type: A - AC |
| Date of Construction: 01/01/1971 | No. Lanes: 2 |
| Cul-de-sac: No | General Code: CO - |
| Length (ft): 2,323 | Area ID: 2 - |
| Width (ft): 10 | Funding Source: 0 - |
| Area (sq. ft.): 23,230 | ADT: |
| Traffic Index: 0.0 | Slab Length: 0.00 |
| Parking Lot Type: | Slab Width: 0.00 # of Slabs: 0 |
| Comments: | |

Road Name: CLEVELAND LN

| | |
|----------------------------------|--------------------------------|
| Street ID: 57009 | Begin Location: WESTERN AVE |
| Section ID: 1000 | End Location: BODEGA AVE |
| Functional Class: L - Local (7) | Surface Type: A - AC |
| Date of Construction: 08/15/2019 | No. Lanes: 2 |
| Cul-de-sac: No | General Code: CO - |
| Length (ft): 2,640 | Area ID: 2 - |
| Width (ft): 22 | Funding Source: 0 - |
| Area (sq. ft.): 58,080 | ADT: |
| Traffic Index: 0.0 | Slab Length: 0.00 |
| Parking Lot Type: | Slab Width: 0.00 # of Slabs: 0 |
| Comments: | |

Road Name: CLIFF AVE

| | |
|----------------------------------|--------------------------------|
| Street ID: 61022 | Begin Location: HWY 1 |
| Section ID: 1000 | End Location: END |
| Functional Class: L - Local (7) | Surface Type: A - AC |
| Date of Construction: 01/01/1969 | No. Lanes: 2 |
| Cul-de-sac: No | General Code: FO - |
| Length (ft): 1,056 | Area ID: 3 - |
| Width (ft): 15 | Funding Source: 0 - |
| Area (sq. ft.): 15,840 | ADT: |
| Traffic Index: 0.0 | Slab Length: 0.00 |
| Parking Lot Type: | Slab Width: 0.00 # of Slabs: 0 |

Comments: Entrance from hwy 1 to interesction is new paved from there to the end is old paving. inspection of the old interestion to the end.

Road Name: CLINT WAY

| | |
|----------------------------------|--------------------------------|
| Street ID: 82004 | Begin Location: END |
| Section ID: 1000 | End Location: SEAVIEW RD |
| Functional Class: L - Local (7) | Surface Type: A - AC |
| Date of Construction: 01/01/1966 | No. Lanes: 2 |
| Cul-de-sac: No | General Code: GU - |
| Length (ft): 475 | Area ID: 1 - |
| Width (ft): 22 | Funding Source: 0 - |
| Area (sq. ft.): 10,450 | ADT: |
| Traffic Index: 0.0 | Slab Length: 0.00 |
| Parking Lot Type: | Slab Width: 0.00 # of Slabs: 0 |

Comments:

Road Name: CLOVER CREST DR

| | |
|----------------------------------|--|
| Street ID: 11002 | Begin Location: CLOVERDALE CITY LIMITS |
| Section ID: 1000 | End Location: END |
| Functional Class: L - Local (7) | Surface Type: A - AC |
| Date of Construction: 01/01/1969 | No. Lanes: 2 |
| Cul-de-sac: No | General Code: HE - |
| Length (ft): 950 | Area ID: 3 - |
| Width (ft): 16 | Funding Source: 0 - |
| Area (sq. ft.): 15,200 | ADT: |
| Traffic Index: 0.0 | Slab Length: 0.00 |
| Parking Lot Type: | Slab Width: 0.00 # of Slabs: 0 |

Comments:

Road Name: CLOVER DR

| | |
|----------------------------------|----------------------------------|
| Street ID: 78138 | Begin Location: WEST COLLEGE AVE |
| Section ID: 1000 | End Location: LINK LN |
| Functional Class: L - Local (7) | Surface Type: A - AC |
| Date of Construction: 01/01/1967 | No. Lanes: 2 |
| Cul-de-sac: No | General Code: SR - |
| Length (ft): 1,954 | Area ID: 2 - |
| Width (ft): 24 | Funding Source: 0 - |
| Area (sq. ft.): 46,896 | ADT: |
| Traffic Index: 0.0 | Slab Length: 0.00 |
| Parking Lot Type: | Slab Width: 0.00 # of Slabs: 0 |

Comments:

Road Name: CLYDE AVE

| | |
|----------------------------------|--------------------------------|
| Street ID: 76004 | Begin Location: END |
| Section ID: 1000 | End Location: LIBBY AVE |
| Functional Class: L - Local (7) | Surface Type: A - AC |
| Date of Construction: 01/01/1979 | No. Lanes: 2 |
| Cul-de-sac: No | General Code: SR - |
| Length (ft): 581 | Area ID: 3 - |
| Width (ft): 28 | Funding Source: 0 - |
| Area (sq. ft.): 16,268 | ADT: |
| Traffic Index: 0.0 | Slab Length: 0.00 |
| Parking Lot Type: | Slab Width: 0.00 # of Slabs: 0 |
| Comments: | |

Road Name: CLYDE AVE

| | |
|----------------------------------|--------------------------------|
| Street ID: 76015 | Begin Location: MAPLE AVE |
| Section ID: 2000 | End Location: WARM SPRINGS RD |
| Functional Class: L - Local (7) | Surface Type: A - AC |
| Date of Construction: 01/01/1990 | No. Lanes: 2 |
| Cul-de-sac: No | General Code: SR - |
| Length (ft): 1,478 | Area ID: 2 - |
| Width (ft): 26 | Funding Source: 0 - |
| Area (sq. ft.): 38,428 | ADT: |
| Traffic Index: 0.0 | Slab Length: 0.00 |
| Parking Lot Type: | Slab Width: 0.00 # of Slabs: 0 |
| Comments: | |

Road Name: CLYDE AVE

| | |
|----------------------------------|--------------------------------|
| Street ID: 76016 | Begin Location: MISSION DR |
| Section ID: 3000 | End Location: RANDOLPH AVE |
| Functional Class: L - Local (7) | Surface Type: A - AC |
| Date of Construction: 01/01/1990 | No. Lanes: 2 |
| Cul-de-sac: No | General Code: SR - |
| Length (ft): 317 | Area ID: 1 - |
| Width (ft): 37 | Funding Source: 0 - |
| Area (sq. ft.): 11,729 | ADT: |
| Traffic Index: 0.0 | Slab Length: 0.00 |
| Parking Lot Type: | Slab Width: 0.00 # of Slabs: 0 |
| Comments: | |

Road Name: CLYDE AVE

| | |
|----------------------------------|--------------------------------|
| Street ID: 76016 | Begin Location: RANDOLPH AVE |
| Section ID: 3006 | End Location: SHAW AVE |
| Functional Class: L - Local (7) | Surface Type: A - AC |
| Date of Construction: 01/01/1990 | No. Lanes: 2 |
| Cul-de-sac: No | General Code: SR - |
| Length (ft): 370 | Area ID: 3 - |
| Width (ft): 26 | Funding Source: 0 - |
| Area (sq. ft.): 9,620 | ADT: |
| Traffic Index: 0.0 | Slab Length: 0.00 |
| Parking Lot Type: | Slab Width: 0.00 # of Slabs: 0 |
| Comments: | |

Road Name: CNOPIUS RD

| | |
|----------------------------------|----------------------------------|
| Street ID: 70109 | Begin Location: OLD MONTE RIO RD |
| Section ID: 1000 | End Location: HWY 116 |
| Functional Class: L - Local (7) | Surface Type: A - AC |
| Date of Construction: 01/01/1968 | No. Lanes: 2 |
| Cul-de-sac: No | General Code: GU - |
| Length (ft): 1,478 | Area ID: 3 - |
| Width (ft): 14 | Funding Source: 0 - |
| Area (sq. ft.): 20,692 | ADT: |
| Traffic Index: 0.0 | Slab Length: 0.00 |
| Parking Lot Type: | Slab Width: 0.00 # of Slabs: 0 |
| Comments: | |

Road Name: COACHLIGHT PL

| | |
|----------------------------------|--------------------------------|
| Street ID: 88108 | Begin Location: CARRIAGE LN |
| Section ID: 1000 | End Location: END |
| Functional Class: L - Local (7) | Surface Type: A - AC |
| Date of Construction: 01/01/1986 | No. Lanes: 2 |
| Cul-de-sac: No | General Code: SR - |
| Length (ft): 370 | Area ID: 3 - |
| Width (ft): 33 | Funding Source: 0 - |
| Area (sq. ft.): 12,210 | ADT: |
| Traffic Index: 0.0 | Slab Length: 0.00 |
| Parking Lot Type: | Slab Width: 0.00 # of Slabs: 0 |
| Comments: | |

Road Name: COASTAL AVE

| | |
|----------------------------------|--------------------------------|
| Street ID: 61021 | Begin Location: CARMET DR |
| Section ID: 1000 | End Location: VIKING STRAND |
| Functional Class: L - Local (7) | Surface Type: A - AC |
| Date of Construction: 01/01/1971 | No. Lanes: 2 |
| Cul-de-sac: No | General Code: FO - |
| Length (ft): 950 | Area ID: 2 - |
| Width (ft): 18 | Funding Source: 0 - |
| Area (sq. ft.): 17,100 | ADT: |
| Traffic Index: 0.0 | Slab Length: 0.00 |
| Parking Lot Type: | Slab Width: 0.00 # of Slabs: 0 |
| Comments: chipped sealed | |

Road Name: COCKRILL ST

| | |
|----------------------------------|--------------------------------|
| Street ID: 59009 | Begin Location: COLLEGE ST |
| Section ID: 1000 | End Location: END |
| Functional Class: L - Local (7) | Surface Type: A - AC |
| Date of Construction: 12/01/1971 | No. Lanes: 2 |
| Cul-de-sac: No | General Code: FO - |
| Length (ft): 1,378 | Area ID: 3 - |
| Width (ft): 18 | Funding Source: 0 - |
| Area (sq. ft.): 24,804 | ADT: |
| Traffic Index: 0.0 | Slab Length: 0.00 |
| Parking Lot Type: | Slab Width: 0.00 # of Slabs: 0 |
| Comments: | |

Road Name: COFFEE LN

| | |
|----------------------------------|--------------------------------|
| Street ID: 79010 | Begin Location: OCCIDENTAL RD |
| Section ID: 1000 | End Location: END OF PAVEMENT |
| Functional Class: L - Local (7) | Surface Type: O - AC/AC |
| Date of Construction: 09/15/2022 | No. Lanes: 2 |
| Cul-de-sac: No | General Code: FO - |
| Length (ft): 4,443 | Area ID: 3 - |
| Width (ft): 18 | Funding Source: 0 - |
| Area (sq. ft.): 79,974 | ADT: |
| Traffic Index: 0.0 | Slab Length: 0.00 |
| Parking Lot Type: | Slab Width: 0.00 # of Slabs: 0 |
| Comments: | |

Road Name: COFFEY LN

| | |
|----------------------------------|--------------------------------|
| Street ID: 78217A | Begin Location: LV SRO LIMITS |
| Section ID: 1178 | End Location: END |
| Functional Class: L - Local (7) | Surface Type: A - AC |
| Date of Construction: 01/01/1997 | No. Lanes: 2 |
| Cul-de-sac: No | General Code: SR - |
| Length (ft): 2,530 | Area ID: - |
| Width (ft): 19 | Funding Source: - |
| Area (sq. ft.): 48,070 | ADT: |
| Traffic Index: | Slab Length: 0.00 |
| Parking Lot Type: | Slab Width: 0.00 # of Slabs: 0 |
| Comments: | |

Road Name: COLEMAN VALLEY RD

| | |
|----------------------------------|--------------------------------|
| Street ID: 7003 | Begin Location: HWY 1 |
| Section ID: 1000 | End Location: 3RD CATTLE GUARD |
| Functional Class: L - Local (7) | Surface Type: A - AC |
| Date of Construction: 01/01/1966 | No. Lanes: 2 |
| Cul-de-sac: No | General Code: FO - |
| Length (ft): 6,442 | Area ID: 3 - |
| Width (ft): 16 | Funding Source: 0 - |
| Area (sq. ft.): 103,072 | ADT: |
| Traffic Index: 0.0 | Slab Length: 0.00 |
| Parking Lot Type: | Slab Width: 0.00 # of Slabs: 0 |
| Comments: | |

Road Name: COLEMAN VALLEY RD

| | |
|----------------------------------|----------------------------------|
| Street ID: 7003 | Begin Location: 3RD CATTLE GUARD |
| Section ID: 1122 | End Location: 5TH CATTLE GUARD |
| Functional Class: L - Local (7) | Surface Type: A - AC |
| Date of Construction: 01/01/1973 | No. Lanes: 2 |
| Cul-de-sac: No | General Code: FO - |
| Length (ft): 9,662 | Area ID: 3 - |
| Width (ft): 17 | Funding Source: 0 - |
| Area (sq. ft.): 164,254 | ADT: |
| Traffic Index: 0.0 | Slab Length: 0.00 |
| Parking Lot Type: | Slab Width: 0.00 # of Slabs: 0 |
| Comments: | |

Road Name: COLEMAN VALLEY RD

| | |
|----------------------------------|----------------------------------|
| Street ID: 7003 | Begin Location: 5TH CATTLE GUARD |
| Section ID: 1305 | End Location: 6TH CATTLE GUARD |
| Functional Class: L - Local (7) | Surface Type: A - AC |
| Date of Construction: 01/01/1965 | No. Lanes: 2 |
| Cul-de-sac: No | General Code: FO - |
| Length (ft): 6,389 | Area ID: 3 - |
| Width (ft): 15 | Funding Source: 0 - |
| Area (sq. ft.): 95,835 | ADT: |
| Traffic Index: 0.0 | Slab Length: 0.00 |
| Parking Lot Type: | Slab Width: 0.00 # of Slabs: 0 |
| Comments: | |

Road Name: COLEMAN VALLEY RD

| | |
|----------------------------------|----------------------------------|
| Street ID: 7003 | Begin Location: 6TH CATTLE GUARD |
| Section ID: 1426 | End Location: JOY RD |
| Functional Class: L - Local (7) | Surface Type: A - AC |
| Date of Construction: 01/01/1969 | No. Lanes: 2 |
| Cul-de-sac: No | General Code: FO - |
| Length (ft): 21,490 | Area ID: 3 - |
| Width (ft): 16 | Funding Source: 0 - |
| Area (sq. ft.): 343,840 | ADT: |
| Traffic Index: 0.0 | Slab Length: 0.00 |
| Parking Lot Type: | Slab Width: 0.00 # of Slabs: 0 |
| Comments: | |

Road Name: COLEMAN VALLEY RD

| | |
|----------------------------------|--------------------------------|
| Street ID: 7003 | Begin Location: JOY RD |
| Section ID: 1833 | End Location: WILLOW CREEK RD |
| Functional Class: L - Local (7) | Surface Type: A - AC |
| Date of Construction: 01/01/1983 | No. Lanes: 2 |
| Cul-de-sac: No | General Code: FO - |
| Length (ft): 1,584 | Area ID: 2 - |
| Width (ft): 20 | Funding Source: 0 - |
| Area (sq. ft.): 31,680 | ADT: |
| Traffic Index: 0.0 | Slab Length: 0.00 |
| Parking Lot Type: | Slab Width: 0.00 # of Slabs: 0 |
| Comments: | |

Road Name: COLEMAN VALLEY RD

| | |
|----------------------------------|---------------------------------|
| Street ID: 7003 | Begin Location: WILLOW CREEK RD |
| Section ID: 1865 | End Location: BOHEMIAN HWY |
| Functional Class: L - Local (7) | Surface Type: A - AC |
| Date of Construction: 01/01/1972 | No. Lanes: 2 |
| Cul-de-sac: No | General Code: FO - |
| Length (ft): 7,762 | Area ID: 2 - |
| Width (ft): 21 | Funding Source: 0 - |
| Area (sq. ft.): 163,002 | ADT: 891 1/1/2019 12:00:00 AM |
| Traffic Index: 0.0 | Slab Length: 0.00 |
| Parking Lot Type: | Slab Width: 0.00 # of Slabs: 0 |
| Comments: chipped sealed | |

Road Name: COLLEGE ST

| | |
|----------------------------------|--------------------------------|
| Street ID: 59007 | Begin Location: CHURCH ST |
| Section ID: 1000 | End Location: BLOOMFIELD RD |
| Functional Class: L - Local (7) | Surface Type: A - AC |
| Date of Construction: 09/11/1969 | No. Lanes: 2 |
| Cul-de-sac: No | General Code: FO - |
| Length (ft): 686 | Area ID: 3 - |
| Width (ft): 11 | Funding Source: 0 - |
| Area (sq. ft.): 7,546 | ADT: |
| Traffic Index: 0.0 | Slab Length: 0.00 |
| Parking Lot Type: | Slab Width: 0.00 # of Slabs: 0 |
| Comments: | |

Road Name: COLONY RD

| | |
|----------------------------------|--------------------------------|
| Street ID: 09027 | Begin Location: END |
| Section ID: 1000 | End Location: VINEYARD RD |
| Functional Class: L - Local (7) | Surface Type: A - AC |
| Date of Construction: 01/01/1962 | No. Lanes: 2 |
| Cul-de-sac: No | General Code: HE - |
| Length (ft): 1,056 | Area ID: 1 - |
| Width (ft): 23 | Funding Source: 0 - |
| Area (sq. ft.): 24,288 | ADT: |
| Traffic Index: 0.0 | Slab Length: 0.00 |
| Parking Lot Type: | Slab Width: 0.00 # of Slabs: 0 |
| Comments: | |

Road Name: COMPASS CT

| | |
|----------------------------------|--------------------------------|
| Street ID: 60063 | Begin Location: MAINSAIL DR |
| Section ID: 1000 | End Location: END |
| Functional Class: L - Local (7) | Surface Type: A - AC |
| Date of Construction: 01/01/1979 | No. Lanes: 2 |
| Cul-de-sac: No | General Code: FO - |
| Length (ft): 158 | Area ID: 1 - |
| Width (ft): 23 | Funding Source: 0 - |
| Area (sq. ft.): 3,634 | ADT: |
| Traffic Index: 0.0 | Slab Length: 0.00 |
| Parking Lot Type: | Slab Width: 0.00 # of Slabs: 0 |
| Comments: | |

Road Name: COMSTOCK AVE

| | |
|----------------------------------|--------------------------------|
| Street ID: 56109 | Begin Location: RIVERSIDE DR |
| Section ID: 2000 | End Location: CHERRY AVE |
| Functional Class: L - Local (7) | Surface Type: A - AC |
| Date of Construction: 01/01/1966 | No. Lanes: 2 |
| Cul-de-sac: No | General Code: SO - |
| Length (ft): 686 | Area ID: 2 - |
| Width (ft): 16 | Funding Source: 0 - |
| Area (sq. ft.): 10,976 | ADT: |
| Traffic Index: 0.0 | Slab Length: 0.00 |
| Parking Lot Type: | Slab Width: 0.00 # of Slabs: 0 |
| Comments: | |

Road Name: COMSTOCK AVE

| | |
|----------------------------------|--------------------------------|
| Street ID: 56110 | Begin Location: CHERRY AVE |
| Section ID: 1000 | End Location: BOYES BLVD |
| Functional Class: L - Local (7) | Surface Type: A - AC |
| Date of Construction: 01/01/1966 | No. Lanes: 2 |
| Cul-de-sac: No | General Code: SO - |
| Length (ft): 1,056 | Area ID: 2 - |
| Width (ft): 16 | Funding Source: 0 - |
| Area (sq. ft.): 16,896 | ADT: |
| Traffic Index: 0.0 | Slab Length: 0.00 |
| Parking Lot Type: | Slab Width: 0.00 # of Slabs: 0 |
| Comments: | |

Road Name: CONCH AVE

| | |
|----------------------------------|--------------------------------|
| Street ID: 61019 | Begin Location: CARMET DR |
| Section ID: 1000 | End Location: VIKING STRAND |
| Functional Class: L - Local (7) | Surface Type: A - AC |
| Date of Construction: 01/01/1971 | No. Lanes: 2 |
| Cul-de-sac: No | General Code: FO - |
| Length (ft): 845 | Area ID: 2 - |
| Width (ft): 27 | Funding Source: 0 - |
| Area (sq. ft.): 22,815 | ADT: |
| Traffic Index: 0.0 | Slab Length: 0.00 |
| Parking Lot Type: | Slab Width: 0.00 # of Slabs: 0 |
| Comments: chipped sealed | |

Road Name: CONCORD AVE

| | |
|----------------------------------|--------------------------------|
| Street ID: 78022 | Begin Location: END |
| Section ID: 1000 | End Location: SOUTH WRIGHT RD. |
| Functional Class: L - Local (7) | Surface Type: A - AC |
| Date of Construction: 01/01/1966 | No. Lanes: 2 |
| Cul-de-sac: No | General Code: SR - |
| Length (ft): 2,746 | Area ID: 1 - |
| Width (ft): 19 | Funding Source: 0 - |
| Area (sq. ft.): 52,174 | ADT: |
| Traffic Index: 0.0 | Slab Length: 0.00 |
| Parking Lot Type: | Slab Width: 0.00 # of Slabs: 0 |
| Comments: | |

Road Name: CONCOURSE BLVD

| | |
|----------------------------------|-----------------------------------|
| Street ID: 88197 | Begin Location: AIRPORT BLVD |
| Section ID: 1000 | End Location: NONCO AVIATION BLVD |
| Functional Class: L - Local (7) | Surface Type: A - AC |
| Date of Construction: 01/01/1988 | No. Lanes: 2 |
| Cul-de-sac: No | General Code: SR - |
| Length (ft): 1,162 | Area ID: 1 - |
| Width (ft): 32 | Funding Source: 0 - |
| Area (sq. ft.): 37,184 | ADT: |
| Traffic Index: 0.0 | Slab Length: 0.00 |
| Parking Lot Type: | Slab Width: 0.00 # of Slabs: 0 |
| Comments: | |

Road Name: CONDOR CT

| | |
|----------------------------------|--------------------------------|
| Street ID: 60033 | Begin Location: HERON DR |
| Section ID: 1000 | End Location: END |
| Functional Class: L - Local (7) | Surface Type: A - AC |
| Date of Construction: 01/01/1976 | No. Lanes: 2 |
| Cul-de-sac: No | General Code: FO - |
| Length (ft): 1,162 | Area ID: 1 - |
| Width (ft): 36 | Funding Source: 0 - |
| Area (sq. ft.): 41,832 | ADT: |
| Traffic Index: 0.0 | Slab Length: 0.00 |
| Parking Lot Type: | Slab Width: 0.00 # of Slabs: 0 |
| Comments: | |

Road Name: CONIFER DR

| | |
|----------------------------------|--------------------------------|
| Street ID: 71041 | Begin Location: END |
| Section ID: 1000 | End Location: LAUREL DELL AVE |
| Functional Class: L - Local (7) | Surface Type: A - AC |
| Date of Construction: 01/01/1966 | No. Lanes: 2 |
| Cul-de-sac: No | General Code: GU - |
| Length (ft): 2,376 | Area ID: 1 - |
| Width (ft): 24 | Funding Source: 0 - |
| Area (sq. ft.): 57,024 | ADT: |
| Traffic Index: 0.0 | Slab Length: 0.00 |
| Parking Lot Type: | Slab Width: 0.00 # of Slabs: 0 |
| Comments: | |

Road Name: CONOR CT

| | |
|----------------------------------|---------------------------------|
| Street ID: 79111 | Begin Location: PACKINGHOUSE RD |
| Section ID: 1000 | End Location: END |
| Functional Class: L - Local (7) | Surface Type: A - AC |
| Date of Construction: 01/01/1997 | No. Lanes: 2 |
| Cul-de-sac: No | General Code: FO - |
| Length (ft): 317 | Area ID: - |
| Width (ft): 28 | Funding Source: - |
| Area (sq. ft.): 8,876 | ADT: |
| Traffic Index: | Slab Length: 0.00 |
| Parking Lot Type: | Slab Width: 0.00 # of Slabs: 0 |
| Comments: | |

Road Name: COOLEY RANCH RD

| | |
|----------------------------------|--------------------------------|
| Street ID: 12001 | Begin Location: ROCKPILE RD |
| Section ID: 1000 | End Location: LOCKED GATE |
| Functional Class: L - Local (7) | Surface Type: A - AC |
| Date of Construction: 04/11/1997 | No. Lanes: 2 |
| Cul-de-sac: No | General Code: HE - |
| Length (ft): 5,280 | Area ID: - |
| Width (ft): 23 | Funding Source: - |
| Area (sq. ft.): 121,440 | ADT: |
| Traffic Index: | Slab Length: 0.00 |
| Parking Lot Type: | Slab Width: 0.00 # of Slabs: 0 |
| Comments: | |

Road Name: COOLEY RANCH RD

| | |
|--|--------------------------------|
| Street ID: 12001 | Begin Location: PRIVATE ROAD |
| Section ID: 1092 | End Location: END |
| Functional Class: L - Local (7) | Surface Type: A - AC |
| Date of Construction: 04/11/1997 | No. Lanes: 2 |
| Cul-de-sac: No | General Code: HE - |
| Length (ft): 3,168 | Area ID: - |
| Width (ft): 40 | Funding Source: - |
| Area (sq. ft.): 126,720 | ADT: |
| Traffic Index: | Slab Length: 0.00 |
| Parking Lot Type: | Slab Width: 0.00 # of Slabs: 0 |
| Comments: 12/19/2016 - indeterminate, gated private. Gate locked at 2+50 from Rockpile Rd. | |

Road Name: COOPER RD

| | |
|----------------------------------|--------------------------------|
| Street ID: 69016 | Begin Location: HWY 116 |
| Section ID: 1000 | End Location: COOPER RD |
| Functional Class: L - Local (7) | Surface Type: A - AC |
| Date of Construction: 01/01/1980 | No. Lanes: 2 |
| Cul-de-sac: No | General Code: FO - |
| Length (ft): 2,851 | Area ID: 3 - |
| Width (ft): 14 | Funding Source: 0 - |
| Area (sq. ft.): 39,914 | ADT: |
| Traffic Index: 0.0 | Slab Length: 0.00 |
| Parking Lot Type: | Slab Width: 0.00 # of Slabs: 0 |
| Comments: | |

Road Name: COOPER RD

| | |
|----------------------------------|----------------------------------|
| Street ID: 69017 | Begin Location: SEB. CITY LIMITS |
| Section ID: 2006 | End Location: 317' E/O HWY 116 |
| Functional Class: L - Local (7) | Surface Type: A - AC |
| Date of Construction: 01/01/1983 | No. Lanes: 2 |
| Cul-de-sac: No | General Code: FO - |
| Length (ft): 3,274 | Area ID: 3 - |
| Width (ft): 18 | Funding Source: 0 - |
| Area (sq. ft.): 58,932 | ADT: |
| Traffic Index: 0.0 | Slab Length: 0.00 |
| Parking Lot Type: | Slab Width: 0.00 # of Slabs: 0 |
| Comments: | |

Road Name: COPPERHILL PKWY

| | |
|----------------------------------|----------------------------------|
| Street ID: 89124 | Begin Location: NO. LAUGHLIN RD. |
| Section ID: 1000 | End Location: END COUNTY MAINT. |
| Functional Class: L - Local (7) | Surface Type: A - AC |
| Date of Construction: 01/01/1988 | No. Lanes: 2 |
| Cul-de-sac: No | General Code: SR - |
| Length (ft): 3,400 | Area ID: 1 - |
| Width (ft): 36 | Funding Source: 0 - |
| Area (sq. ft.): 122,400 | ADT: |
| Traffic Index: 0.0 | Slab Length: 0.00 |
| Parking Lot Type: | Slab Width: 0.00 # of Slabs: 0 |
| Comments: | |

Road Name: CORBETT CIR

| | |
|----------------------------------|--------------------------------|
| Street ID: 88112 | Begin Location: FAUGHT RD. SO. |
| Section ID: 1000 | End Location: FAUGHT RD NO. |
| Functional Class: L - Local (7) | Surface Type: A - AC |
| Date of Construction: 01/01/1988 | No. Lanes: 2 |
| Cul-de-sac: No | General Code: SR - |
| Length (ft): 2,851 | Area ID: 1 - |
| Width (ft): 32 | Funding Source: 0 - |
| Area (sq. ft.): 91,232 | ADT: |
| Traffic Index: 0.0 | Slab Length: 0.00 |
| Parking Lot Type: | Slab Width: 0.00 # of Slabs: 0 |
| Comments: | |

Road Name: CORBY AVE

| | |
|---|----------------------------------|
| Street ID: 78003 | Begin Location: HEARN AVE |
| Section ID: 1096 | End Location: 500' S/o BAKER AVE |
| Functional Class: MaC - Major Collector (5) | Surface Type: A - AC |
| Date of Construction: 01/01/1961 | No. Lanes: 2 |
| Cul-de-sac: No | General Code: SR - |
| Length (ft): 1,795 | Area ID: 3 - |
| Width (ft): 36 | Funding Source: 0 - |
| Area (sq. ft.): 64,620 | ADT: 6000 1/1/2019 12:00:00 AM |
| Traffic Index: 0.0 | Slab Length: 0.00 |
| Parking Lot Type: | Slab Width: 0.00 # of Slabs: 0 |
| Comments: | |

Road Name: CORLESS LN

| | |
|----------------------------------|--------------------------------|
| Street ID: 20004 | Begin Location: SUTTER RD |
| Section ID: 1000 | End Location: PM 10.03 |
| Functional Class: L - Local (7) | Surface Type: A - AC |
| Date of Construction: 01/01/1969 | No. Lanes: 2 |
| Cul-de-sac: No | General Code: HE - |
| Length (ft): 175 | Area ID: 3 - |
| Width (ft): 12 | Funding Source: 0 - |
| Area (sq. ft.): 2,100 | ADT: |
| Traffic Index: 0.0 | Slab Length: 0.00 |
| Parking Lot Type: | Slab Width: 0.00 # of Slabs: 0 |
| Comments: | |

Road Name: CORONA RD

| | |
|---|--|
| Street ID: 5708 | Begin Location: SKILLMAN LN |
| Section ID: 0998 | End Location: PETALUMA RIVER / BEGIN BRIDGE (SOUTH ABUTMENT) |
| Functional Class: MaC - Major Collector (5) | Surface Type: A - AC |
| Date of Construction: 01/01/1985 | No. Lanes: 2 |
| Cul-de-sac: No | General Code: CO - |
| Length (ft): 432 | Area ID: 1 - |
| Width (ft): 44 | Funding Source: 0 - |
| Area (sq. ft.): 19,008 | ADT: 8000 1/1/2019 12:00:00 AM |
| Traffic Index: 0.0 | Slab Length: 0.00 |
| Parking Lot Type: | Slab Width: 0.00 # of Slabs: 0 |
| Comments: Split From 57080998 5/27/2015 | |

Road Name: CORONA RD

| | |
|---|---|
| Street ID: 5708 | Begin Location: PETALUMA RIVER / BEGIN BRIDGE |
| Section ID: 1006 | End Location: END BRIDGE (NORTH ABUTMENT) |
| Functional Class: MaC - Major Collector (5) | Surface Type: C - AC/PCC |
| Date of Construction: 01/01/1985 | No. Lanes: 2 |
| Cul-de-sac: No | General Code: CO - |
| Length (ft): 148 | Area ID: 1 - |
| Width (ft): 44 | Funding Source: 0 - |
| Area (sq. ft.): 6,512 | ADT: 8000 1/1/2019 12:00:00 AM |
| Traffic Index: 0.0 | Slab Length: 0.00 |
| Parking Lot Type: | Slab Width: 0.00 # of Slabs: 0 |
| Comments: Split From 57080998 5/27/2015 | |

Road Name: CORONA RD

| | |
|---|-------------------------------------|
| Street ID: 5708 | Begin Location: PETALUMA CITY LIMIT |
| Section ID: 1072 | End Location: ELY ROAD |
| Functional Class: MaC - Major Collector (5) | Surface Type: A - AC |
| Date of Construction: 10/01/1985 | No. Lanes: 2 |
| Cul-de-sac: No | General Code: - |
| Length (ft): 3,600 | Area ID: - |
| Width (ft): 26 | Funding Source: - |
| Area (sq. ft.): 93,600 | ADT: |
| Traffic Index: | Slab Length: 0.00 |
| Parking Lot Type: | Slab Width: 0.00 # of Slabs: 0 |
| Comments: | |

Road Name: CORONA RD

| | |
|---|------------------------------------|
| Street ID: 5708 | Begin Location: ELY ROAD |
| Section ID: 1142 | End Location: HARDIN LN / ADOBE RD |
| Functional Class: MIC - Minor Collector (6) | Surface Type: A - AC |
| Date of Construction: 01/01/1985 | No. Lanes: 2 |
| Cul-de-sac: No | General Code: CO - |
| Length (ft): 5,333 | Area ID: 1 - |
| Width (ft): 26 | Funding Source: 0 - |
| Area (sq. ft.): 138,658 | ADT: 1639 |
| Traffic Index: 0.0 | 1/1/2019 12:00:00 AM |
| Parking Lot Type: | Slab Length: 0.00 |
| Comments: FE = 11.34 - 11.42 | Slab Width: 0.00 # of Slabs: 0 |

Road Name: CORONATION DR

| | |
|----------------------------------|--------------------------------|
| Street ID: 78251 | Begin Location: DRURY LN |
| Section ID: 1000 | End Location: ABBEY LN |
| Functional Class: L - Local (7) | Surface Type: A - AC |
| Date of Construction: 01/01/1959 | No. Lanes: 2 |
| Cul-de-sac: No | General Code: SR - |
| Length (ft): 1,003 | Area ID: 1 - |
| Width (ft): 23 | Funding Source: 0 - |
| Area (sq. ft.): 23,069 | ADT: |
| Traffic Index: 0.0 | Slab Length: 0.00 |
| Parking Lot Type: | Slab Width: 0.00 # of Slabs: 0 |
| Comments: | |

Road Name: CORY LN

| | |
|----------------------------------|--------------------------------|
| Street ID: 56145 | Begin Location: CANYON RD |
| Section ID: 1000 | End Location: END |
| Functional Class: L - Local (7) | Surface Type: A - AC |
| Date of Construction: 01/01/1963 | No. Lanes: 2 |
| Cul-de-sac: No | General Code: SO - |
| Length (ft): 475 | Area ID: 1 - |
| Width (ft): 22 | Funding Source: 0 - |
| Area (sq. ft.): 10,450 | ADT: |
| Traffic Index: 0.0 | Slab Length: 0.00 |
| Parking Lot Type: | Slab Width: 0.00 # of Slabs: 0 |
| Comments: | |

Road Name: COTTONWOOD AVE

| | |
|----------------------------------|--------------------------------|
| Street ID: 56119 | Begin Location: CRAIG AVE |
| Section ID: 1000 | End Location: CHERRY AVE |
| Functional Class: L - Local (7) | Surface Type: A - AC |
| Date of Construction: 01/01/1966 | No. Lanes: 2 |
| Cul-de-sac: No | General Code: SO - |
| Length (ft): 1,214 | Area ID: 2 - |
| Width (ft): 15 | Funding Source: 0 - |
| Area (sq. ft.): 18,210 | ADT: |
| Traffic Index: 0.0 | Slab Length: 0.00 |
| Parking Lot Type: | Slab Width: 0.00 # of Slabs: 0 |
| Comments: | |

Road Name: COUNTRY CLUB CT

| | |
|----------------------------------|--------------------------------|
| Street ID: 56247 | Begin Location: END |
| Section ID: 1000 | End Location: RAILROAD AVE |
| Functional Class: L - Local (7) | Surface Type: A - AC |
| Date of Construction: 12/31/1996 | No. Lanes: 2 |
| Cul-de-sac: No | General Code: SO - |
| Length (ft): 317 | Area ID: - |
| Width (ft): 32 | Funding Source: - |
| Area (sq. ft.): 10,144 | ADT: |
| Traffic Index: | Slab Length: 0.00 |
| Parking Lot Type: | Slab Width: 0.00 # of Slabs: 0 |
| Comments: | |

Road Name: COUNTRY CLUB CT

| | |
|----------------------------------|--------------------------------|
| Street ID: 79101 | Begin Location: END |
| Section ID: 1000 | End Location: COUNTRY CLUB DR. |
| Functional Class: L - Local (7) | Surface Type: A - AC |
| Date of Construction: 01/01/1988 | No. Lanes: 2 |
| Cul-de-sac: No | General Code: SR - |
| Length (ft): 107 | Area ID: 3 - |
| Width (ft): 87 | Funding Source: 0 - |
| Area (sq. ft.): 9,309 | ADT: |
| Traffic Index: 0.0 | Slab Length: 0.00 |
| Parking Lot Type: | Slab Width: 0.00 # of Slabs: 0 |
| Comments: | |

Road Name: COUNTRY CLUB DR

| | |
|----------------------------------|--------------------------------|
| Street ID: 56139 | Begin Location: ARNOLD DR |
| Section ID: 1000 | End Location: END |
| Functional Class: L - Local (7) | Surface Type: A - AC |
| Date of Construction: 01/01/1970 | No. Lanes: 2 |
| Cul-de-sac: No | General Code: SO - |
| Length (ft): 845 | Area ID: 1 - |
| Width (ft): 31 | Funding Source: 0 - |
| Area (sq. ft.): 26,195 | ADT: |
| Traffic Index: 0.0 | Slab Length: 0.00 |
| Parking Lot Type: | Slab Width: 0.00 # of Slabs: 0 |
| Comments: | |

Road Name: COUNTRY CLUB DR

| | |
|----------------------------------|--------------------------------|
| Street ID: 79084 | Begin Location: PIEZZI RD |
| Section ID: 2000 | End Location: HALL RD |
| Functional Class: L - Local (7) | Surface Type: A - AC |
| Date of Construction: 01/01/1988 | No. Lanes: 2 |
| Cul-de-sac: No | General Code: SR - |
| Length (ft): 2,957 | Area ID: 1 - |
| Width (ft): 36 | Funding Source: 0 - |
| Area (sq. ft.): 106,452 | ADT: |
| Traffic Index: 0.0 | Slab Length: 0.00 |
| Parking Lot Type: | Slab Width: 0.00 # of Slabs: 0 |
| Comments: | |

Road Name: COUNTRY CLUB LN

| | |
|----------------------------------|--------------------------------|
| Street ID: 56250 | Begin Location: RAILROD AVE |
| Section ID: 1000 | End Location: END(GATES) |
| Functional Class: L - Local (7) | Surface Type: A - AC |
| Date of Construction: 12/31/1996 | No. Lanes: 2 |
| Cul-de-sac: No | General Code: SO - |
| Length (ft): 300 | Area ID: - |
| Width (ft): 32 | Funding Source: - |
| Area (sq. ft.): 9,600 | ADT: |
| Traffic Index: | Slab Length: 0.00 |
| Parking Lot Type: | Slab Width: 0.00 # of Slabs: 0 |
| Comments: | |

Road Name: COURT A

| | |
|----------------------------------|--------------------------------|
| Street ID: 88050 | Begin Location: PHEASANT LN |
| Section ID: 1000 | End Location: END |
| Functional Class: L - Local (7) | Surface Type: A - AC |
| Date of Construction: 01/01/1983 | No. Lanes: 2 |
| Cul-de-sac: No | General Code: SR - |
| Length (ft): 165 | Area ID: 1 - |
| Width (ft): 32 | Funding Source: 0 - |
| Area (sq. ft.): 5,280 | ADT: |
| Traffic Index: 0.0 | Slab Length: 0.00 |
| Parking Lot Type: | Slab Width: 0.00 # of Slabs: 0 |
| Comments: | |

Road Name: COURT B

| | |
|----------------------------------|--------------------------------|
| Street ID: 88051 | Begin Location: PHEASANT LN |
| Section ID: 1000 | End Location: END |
| Functional Class: L - Local (7) | Surface Type: A - AC |
| Date of Construction: 01/01/1966 | No. Lanes: 2 |
| Cul-de-sac: No | General Code: SR - |
| Length (ft): 80 | Area ID: 1 - |
| Width (ft): 63 | Funding Source: 0 - |
| Area (sq. ft.): 5,027 | ADT: |
| Traffic Index: 0.0 | Slab Length: 0.00 |
| Parking Lot Type: | Slab Width: 0.00 # of Slabs: 0 |
| Comments: | |

Road Name: COURT C

| | |
|----------------------------------|--------------------------------|
| Street ID: 88052 | Begin Location: END |
| Section ID: 1000 | End Location: WIKIUP DR |
| Functional Class: L - Local (7) | Surface Type: A - AC |
| Date of Construction: 01/01/1966 | No. Lanes: 2 |
| Cul-de-sac: No | General Code: SR - |
| Length (ft): 94 | Area ID: 1 - |
| Width (ft): 62 | Funding Source: 0 - |
| Area (sq. ft.): 5,811 | ADT: |
| Traffic Index: 0.0 | Slab Length: 0.00 |
| Parking Lot Type: | Slab Width: 0.00 # of Slabs: 0 |
| Comments: | |

Road Name: COVEY RD

| | |
|---|--------------------------------|
| Street ID: 79063 | Begin Location: HWY 116 |
| Section ID: 1000 | End Location: TRENTON RD |
| Functional Class: MIC - Minor Collector (6) | Surface Type: A - AC |
| Date of Construction: 01/01/1985 | No. Lanes: 2 |
| Cul-de-sac: No | General Code: FO - |
| Length (ft): 6,072 | Area ID: 2 - |
| Width (ft): 36 | Funding Source: 0 - |
| Area (sq. ft.): 218,592 | ADT: |
| Traffic Index: 0.0 | Slab Length: 0.00 |
| Parking Lot Type: | Slab Width: 0.00 # of Slabs: 0 |
| Comments: | |

Road Name: CRAGMONT DR

| | |
|----------------------------------|--------------------------------|
| Street ID: 66013 | Begin Location: END |
| Section ID: 1000 | End Location: WOODLAND AVE |
| Functional Class: L - Local (7) | Surface Type: A - AC |
| Date of Construction: 01/01/1982 | No. Lanes: 2 |
| Cul-de-sac: No | General Code: SO - |
| Length (ft): 264 | Area ID: 3 - |
| Width (ft): 20 | Funding Source: 0 - |
| Area (sq. ft.): 5,280 | ADT: |
| Traffic Index: 0.0 | Slab Length: 0.00 |
| Parking Lot Type: | Slab Width: 0.00 # of Slabs: 0 |
| Comments: | |

Road Name: CRAIG AVE

| | |
|----------------------------------|--------------------------------|
| Street ID: 56024 | Begin Location: CARRIGER RD |
| Section ID: 1000 | End Location: ARNOLD DR |
| Functional Class: L - Local (7) | Surface Type: A - AC |
| Date of Construction: 01/01/1988 | No. Lanes: 2 |
| Cul-de-sac: No | General Code: SO - |
| Length (ft): 2,587 | Area ID: 1 - |
| Width (ft): 27 | Funding Source: 0 - |
| Area (sq. ft.): 69,849 | ADT: |
| Traffic Index: 0.0 | Slab Length: 0.00 |
| Parking Lot Type: | Slab Width: 0.00 # of Slabs: 0 |
| Comments: | |

Road Name: CRAIG AVE

| | |
|----------------------------------|--------------------------------|
| Street ID: 56024 | Begin Location: ARNOLD DR |
| Section ID: 1049 | End Location: RIVERSIDE DR |
| Functional Class: L - Local (7) | Surface Type: A - AC |
| Date of Construction: 09/15/2022 | No. Lanes: 2 |
| Cul-de-sac: No | General Code: SO - |
| Length (ft): 2,429 | Area ID: 2 - |
| Width (ft): 26 | Funding Source: 0 - |
| Area (sq. ft.): 63,154 | ADT: |
| Traffic Index: 0.0 | Slab Length: 0.00 |
| Parking Lot Type: | Slab Width: 0.00 # of Slabs: 0 |
| Comments: | |

Road Name: CRANE CANYON RD

| | |
|---|---|
| Street ID: 6702A | Begin Location: PETALUMA HILL RD. |
| Section ID: 1000 | End Location: INVERNESS AVE. |
| Functional Class: MaC - Major Collector (5) | Surface Type: A - AC |
| Date of Construction: 09/15/2022 | No. Lanes: 2 |
| Cul-de-sac: No | General Code: CO - |
| Length (ft): 2,810 | Area ID: 1 - |
| Width (ft): 25 | Funding Source: 0 - |
| Area (sq. ft.): 70,250 | ADT: 3400 1/1/2019 12:00:00 AM |
| Traffic Index: 0.0 | Slab Length: 0.00 |
| Parking Lot Type: | Slab Width: 0.00 # of Slabs: 0 |
| Comments: | |

Road Name: CRANE CANYON RD

| | |
|---|---|
| Street ID: 6702A | Begin Location: INVERNESS AVE |
| Section ID: 1053 | End Location: 3547' E/O INVERNESS |
| Functional Class: MaC - Major Collector (5) | Surface Type: O - AC/AC |
| Date of Construction: 11/19/2018 | No. Lanes: 2 |
| Cul-de-sac: No | General Code: CO - |
| Length (ft): 3,547 | Area ID: 1 - |
| Width (ft): 31 | Funding Source: 0 - |
| Area (sq. ft.): 109,957 | ADT: 3400 1/1/2019 12:00:00 AM |
| Traffic Index: 0.0 | Slab Length: 0.00 |
| Parking Lot Type: | Slab Width: 0.00 # of Slabs: 0 |
| Comments: | |

Road Name: CRANE CANYON RD

| | |
|---|---|
| Street ID: 6702A | Begin Location: 3547' E/O INVERNESS |
| Section ID: 1120 | End Location: GRANGE RD |
| Functional Class: MaC - Major Collector (5) | Surface Type: O - AC/AC |
| Date of Construction: 11/19/2018 | No. Lanes: 2 |
| Cul-de-sac: No | General Code: CO - |
| Length (ft): 2,800 | Area ID: 1 - |
| Width (ft): 32 | Funding Source: 0 - |
| Area (sq. ft.): 89,600 | ADT: 3400 1/1/2019 12:00:00 AM |
| Traffic Index: 0.0 | Slab Length: 0.00 |
| Parking Lot Type: | Slab Width: 0.00 # of Slabs: 0 |
| Comments: | |

Road Name: CREEK WAY

| | |
|----------------------------------|----------------------------------|
| Street ID: 88192 | Begin Location: END (CUL DE SAC) |
| Section ID: 1000 | End Location: OLD REDWOOD HWY |
| Functional Class: L - Local (7) | Surface Type: A - AC |
| Date of Construction: 01/01/1989 | No. Lanes: 2 |
| Cul-de-sac: No | General Code: SR - |
| Length (ft): 686 | Area ID: 1 - |
| Width (ft): 32 | Funding Source: 0 - |
| Area (sq. ft.): 21,952 | ADT: |
| Traffic Index: 0.0 | Slab Length: 0.00 |
| Parking Lot Type: | Slab Width: 0.00 # of Slabs: 0 |
| Comments: | |

Road Name: CRESCENT AVE

| | |
|----------------------------------|--------------------------------|
| Street ID: 70110 | Begin Location: HWY 116 |
| Section ID: 1000 | End Location: WHY 116 |
| Functional Class: L - Local (7) | Surface Type: A - AC |
| Date of Construction: 01/01/1974 | No. Lanes: 2 |
| Cul-de-sac: No | General Code: GU - |
| Length (ft): 1,100 | Area ID: 2 - |
| Width (ft): 11 | Funding Source: 0 - |
| Area (sq. ft.): 12,100 | ADT: |
| Traffic Index: 0.0 | Slab Length: 0.00 |
| Parking Lot Type: | Slab Width: 0.00 # of Slabs: 0 |
| Comments: | |

Road Name: CRESSEY DR

| | |
|----------------------------------|--------------------------------|
| Street ID: 66085 | Begin Location: END |
| Section ID: 1000 | End Location: MARTY ST |
| Functional Class: L - Local (7) | Surface Type: A - AC |
| Date of Construction: 01/01/1967 | No. Lanes: 2 |
| Cul-de-sac: No | General Code: SO - |
| Length (ft): 106 | Area ID: 1 - |
| Width (ft): 36 | Funding Source: 0 - |
| Area (sq. ft.): 3,816 | ADT: |
| Traffic Index: 0.0 | Slab Length: 0.00 |
| Parking Lot Type: | Slab Width: 0.00 # of Slabs: 0 |
| Comments: | |

Road Name: CREST WAY

| | |
|----------------------------------|--------------------------------|
| Street ID: 66004 | Begin Location: MIDDLEFIELD RD |
| Section ID: 1000 | End Location: HIGHLANDS BLVD |
| Functional Class: L - Local (7) | Surface Type: A - AC |
| Date of Construction: 01/01/1964 | No. Lanes: 2 |
| Cul-de-sac: No | General Code: SO - |
| Length (ft): 264 | Area ID: 2 - |
| Width (ft): 19 | Funding Source: 0 - |
| Area (sq. ft.): 5,016 | ADT: |
| Traffic Index: 0.0 | Slab Length: 0.00 |
| Parking Lot Type: | Slab Width: 0.00 # of Slabs: 0 |
| Comments: | |

Road Name: CROCKER RD

| | |
|---|--|
| Street ID: 1001A | Begin Location: RIVER RD |
| Section ID: 3424 | End Location: RUSSIAN RIVER BEGIN BRIDGE (20C0002) |
| Functional Class: MaC - Major Collector (5) | Surface Type: O - AC/AC |
| Date of Construction: 09/01/2017 | No. Lanes: 2 |
| Cul-de-sac: No | General Code: HE - |
| Length (ft): 3,104 | Area ID: 2 - |
| Width (ft): 24 | Funding Source: 0 - |
| Area (sq. ft.): 74,496 | ADT: 3200 1/1/2019 12:00:00 AM |
| Traffic Index: 0.0 | Slab Length: 0.00 |
| Parking Lot Type: | Slab Width: 0.00 # of Slabs: 0 |
| Comments: | |

Road Name: CROCKER RD

| | |
|---|---|
| Street ID: 1001A | Begin Location: RUSSIAN RIVER |
| Section ID: 3481 | End Location: CLVRDL CITY LIMITS |
| Functional Class: MaC - Major Collector (5) | Surface Type: A - AC |
| Date of Construction: 01/01/1969 | No. Lanes: 2 |
| Cul-de-sac: No | General Code: HE - |
| Length (ft): 880 | Area ID: 1 - |
| Width (ft): 40 | Funding Source: 0 - |
| Area (sq. ft.): 35,200 | ADT: 3200 1/1/2019 12:00:00 AM |
| Traffic Index: 0.0 | Slab Length: 0.00 |
| Parking Lot Type: | Slab Width: 0.00 # of Slabs: 0 |
| Comments: FE = 34.81 - 34.93 | |

Road Name: CROCUS CT

| | |
|----------------------------------|--------------------------------|
| Street ID: 56220 | Begin Location: END |
| Section ID: 1000 | End Location: CROCUS DR |
| Functional Class: L - Local (7) | Surface Type: A - AC |
| Date of Construction: 01/01/1988 | No. Lanes: 2 |
| Cul-de-sac: No | General Code: SO - |
| Length (ft): 106 | Area ID: 1 - |
| Width (ft): 48 | Funding Source: 0 - |
| Area (sq. ft.): 5,088 | ADT: |
| Traffic Index: 0.0 | Slab Length: 0.00 |
| Parking Lot Type: | Slab Width: 0.00 # of Slabs: 0 |
| Comments: | |

Road Name: CROCUS DR

| | |
|----------------------------------|--------------------------------|
| Street ID: 56221 | Begin Location: VIA COLUMBARD |
| Section ID: 1000 | End Location: VIA COLUMBARD |
| Functional Class: L - Local (7) | Surface Type: A - AC |
| Date of Construction: 01/01/1988 | No. Lanes: 2 |
| Cul-de-sac: No | General Code: SO - |
| Length (ft): 1,109 | Area ID: 1 - |
| Width (ft): 36 | Funding Source: 0 - |
| Area (sq. ft.): 39,924 | ADT: |
| Traffic Index: 0.0 | Slab Length: 0.00 |
| Parking Lot Type: | Slab Width: 0.00 # of Slabs: 0 |
| Comments: | |

Road Name: CROWELL ST

| | |
|--|---------------------------------|
| Street ID: 09009 | Begin Location: GEYSERVILLE AVE |
| Section ID: 1000 | End Location: ROMMELL RD |
| Functional Class: L - Local (7) | Surface Type: A - AC |
| Date of Construction: 01/01/1970 | No. Lanes: 2 |
| Cul-de-sac: No | General Code: - |
| Length (ft): 422 | Area ID: - |
| Width (ft): 25 | Funding Source: - |
| Area (sq. ft.): 10,550 | ADT: |
| Traffic Index: | Slab Length: 0.00 |
| Parking Lot Type: | Slab Width: 0.00 # of Slabs: 0 |
| Comments: Original construction date is a complete guess. Please correct. -Lee | |

Road Name: CROWN CT

| | |
|----------------------------------|--------------------------------|
| Street ID: 78254 | Begin Location: END |
| Section ID: 1000 | End Location: PARK ROYAL AVE |
| Functional Class: L - Local (7) | Surface Type: A - AC |
| Date of Construction: 01/01/1959 | No. Lanes: 2 |
| Cul-de-sac: No | General Code: SR - |
| Length (ft): 370 | Area ID: 1 - |
| Width (ft): 21 | Funding Source: 0 - |
| Area (sq. ft.): 7,770 | ADT: |
| Traffic Index: 0.0 | Slab Length: 0.00 |
| Parking Lot Type: | Slab Width: 0.00 # of Slabs: 0 |
| Comments: | |

Road Name: CRYSTAL CT

| | |
|----------------------------------|--------------------------------|
| Street ID: 88080 | Begin Location: END |
| Section ID: 1000 | End Location: CRYSTAL DR |
| Functional Class: L - Local (7) | Surface Type: A - AC |
| Date of Construction: 01/01/1973 | No. Lanes: 2 |
| Cul-de-sac: No | General Code: SR - |
| Length (ft): 528 | Area ID: 1 - |
| Width (ft): 21 | Funding Source: 0 - |
| Area (sq. ft.): 11,088 | ADT: |
| Traffic Index: 0.0 | Slab Length: 0.00 |
| Parking Lot Type: | Slab Width: 0.00 # of Slabs: 0 |
| Comments: | |

Road Name: CRYSTAL DR

| | |
|----------------------------------|--------------------------------|
| Street ID: 88059 | Begin Location: WILSHIRE DR |
| Section ID: 1000 | End Location: HEIGHTS RD |
| Functional Class: L - Local (7) | Surface Type: A - AC |
| Date of Construction: 01/01/1967 | No. Lanes: 2 |
| Cul-de-sac: No | General Code: SR - |
| Length (ft): 4,520 | Area ID: 1 - |
| Width (ft): 22 | Funding Source: 0 - |
| Area (sq. ft.): 99,440 | ADT: |
| Traffic Index: 0.0 | Slab Length: 0.00 |
| Parking Lot Type: | Slab Width: 0.00 # of Slabs: 0 |
| Comments: | |

Road Name: CUNEO CT

| | |
|----------------------------------|--------------------------------|
| Street ID: 79076 | Begin Location: END |
| Section ID: 1000 | End Location: LAGUNA RD |
| Functional Class: L - Local (7) | Surface Type: A - AC |
| Date of Construction: 01/01/1976 | No. Lanes: 2 |
| Cul-de-sac: No | General Code: FO - |
| Length (ft): 950 | Area ID: 3 - |
| Width (ft): 15 | Funding Source: 0 - |
| Area (sq. ft.): 14,250 | ADT: |
| Traffic Index: 0.0 | Slab Length: 0.00 |
| Parking Lot Type: | Slab Width: 0.00 # of Slabs: 0 |
| Comments: | |

Road Name: CUNEO RD

| | |
|----------------------------------|--------------------------------|
| Street ID: 56079 | Begin Location: ARROYO RD |
| Section ID: 1000 | End Location: END |
| Functional Class: L - Local (7) | Surface Type: A - AC |
| Date of Construction: 01/01/1966 | No. Lanes: 2 |
| Cul-de-sac: No | General Code: SO - |
| Length (ft): 264 | Area ID: 2 - |
| Width (ft): 14 | Funding Source: 0 - |
| Area (sq. ft.): 3,696 | ADT: |
| Traffic Index: 0.0 | Slab Length: 0.00 |
| Parking Lot Type: | Slab Width: 0.00 # of Slabs: 0 |
| Comments: | |

Road Name: CUNNINGHAM RD

| | |
|----------------------------------|--------------------------------|
| Street ID: 69004 | Begin Location: END |
| Section ID: 1000 | End Location: SCHAEFFER RD |
| Functional Class: L - Local (7) | Surface Type: A - AC |
| Date of Construction: 01/01/1983 | No. Lanes: 2 |
| Cul-de-sac: No | General Code: FO - |
| Length (ft): 1,690 | Area ID: 2 - |
| Width (ft): 15 | Funding Source: 0 - |
| Area (sq. ft.): 25,350 | ADT: |
| Traffic Index: 0.0 | Slab Length: 0.00 |
| Parking Lot Type: | Slab Width: 0.00 # of Slabs: 0 |
| Comments: | |

Road Name: CUNNINGHAM RD

| | |
|----------------------------------|--------------------------------|
| Street ID: 69004 | Begin Location: SCHAEFFER RD |
| Section ID: 1032 | End Location: BLOOMFIELD RD |
| Functional Class: L - Local (7) | Surface Type: A - AC |
| Date of Construction: 01/01/1983 | No. Lanes: 2 |
| Cul-de-sac: No | General Code: FO - |
| Length (ft): 1,690 | Area ID: 2 - |
| Width (ft): 18 | Funding Source: 0 - |
| Area (sq. ft.): 30,420 | ADT: |
| Traffic Index: 0.0 | Slab Length: 0.00 |
| Parking Lot Type: | Slab Width: 0.00 # of Slabs: 0 |
| Comments: | |

Road Name: CUTLASS CT

| | |
|----------------------------------|--------------------------------|
| Street ID: 60059 | Begin Location: SEA WAY |
| Section ID: 1000 | End Location: END |
| Functional Class: L - Local (7) | Surface Type: A - AC |
| Date of Construction: 01/01/1979 | No. Lanes: 2 |
| Cul-de-sac: No | General Code: FO - |
| Length (ft): 185 | Area ID: 1 - |
| Width (ft): 23 | Funding Source: 0 - |
| Area (sq. ft.): 4,255 | ADT: |
| Traffic Index: 0.0 | Slab Length: 0.00 |
| Parking Lot Type: | Slab Width: 0.00 # of Slabs: 0 |
| Comments: | |

Road Name: CUTTEN CT

| | |
|----------------------------------|--------------------------------|
| Street ID: 80143 | Begin Location: END |
| Section ID: 1000 | End Location: CUTTEN DR |
| Functional Class: L - Local (7) | Surface Type: A - AC |
| Date of Construction: 01/01/1997 | No. Lanes: 2 |
| Cul-de-sac: No | General Code: GU - |
| Length (ft): 211 | Area ID: - |
| Width (ft): 13 | Funding Source: - |
| Area (sq. ft.): 2,743 | ADT: |
| Traffic Index: | Slab Length: 0.00 |
| Parking Lot Type: | Slab Width: 0.00 # of Slabs: 0 |
| Comments: | |

Road Name: CUTTEN DR

| | |
|----------------------------------|--------------------------------|
| Street ID: 80124 | Begin Location: CUTTEN DR |
| Section ID: 1000 | End Location: LAUGHLIN RD |
| Functional Class: L - Local (7) | Surface Type: A - AC |
| Date of Construction: 01/01/1968 | No. Lanes: 2 |
| Cul-de-sac: No | General Code: GU - |
| Length (ft): 1,954 | Area ID: 2 - |
| Width (ft): 13 | Funding Source: 0 - |
| Area (sq. ft.): 25,402 | ADT: |
| Traffic Index: 0.0 | Slab Length: 0.00 |
| Parking Lot Type: | Slab Width: 0.00 # of Slabs: 0 |
| Comments: | |

Road Name: CYPRESS AVE

| | |
|---|----------------------------------|
| Street ID: 58040 | Begin Location: WEST RAILROAD AV |
| Section ID: 1000 | End Location: POPLAR AVE |
| Functional Class: MaC - Major Collector (5) | Surface Type: A - AC |
| Date of Construction: 01/01/1982 | No. Lanes: 2 |
| Cul-de-sac: No | General Code: CO - |
| Length (ft): 3,094 | Area ID: 2 - |
| Width (ft): 21 | Funding Source: 0 - |
| Area (sq. ft.): 64,974 | ADT: |
| Traffic Index: 0.0 | Slab Length: 0.00 |
| Parking Lot Type: | Slab Width: 0.00 # of Slabs: 0 |
| Comments: | |

Road Name: CYPRESS AVE

| | |
|----------------------------------|--------------------------------|
| Street ID: 76012 | Begin Location: LOS GUILICOS |
| Section ID: 2000 | End Location: STATE HWY 12 |
| Functional Class: L - Local (7) | Surface Type: A - AC |
| Date of Construction: 01/01/1990 | No. Lanes: 2 |
| Cul-de-sac: No | General Code: SR - |
| Length (ft): 1,056 | Area ID: 2 - |
| Width (ft): 26 | Funding Source: 0 - |
| Area (sq. ft.): 27,456 | ADT: |
| Traffic Index: 0.0 | Slab Length: 0.00 |
| Parking Lot Type: | Slab Width: 0.00 # of Slabs: 0 |
| Comments: | |

Road Name: CYPRESS LN

| | |
|----------------------------------|--------------------------------|
| Street ID: 56020 | Begin Location: CYPRESS RD |
| Section ID: 1000 | End Location: END |
| Functional Class: L - Local (7) | Surface Type: A - AC |
| Date of Construction: 01/01/1961 | No. Lanes: 2 |
| Cul-de-sac: No | General Code: SO - |
| Length (ft): 160 | Area ID: 3 - |
| Width (ft): 12 | Funding Source: 0 - |
| Area (sq. ft.): 1,920 | ADT: |
| Traffic Index: 0.0 | Slab Length: 0.00 |
| Parking Lot Type: | Slab Width: 0.00 # of Slabs: 0 |
| Comments: | |

Road Name: CYPRESS LOOP

| | |
|----------------------------------|--------------------------------|
| Street ID: 60027 | Begin Location: SEA WAY EAST |
| Section ID: 1000 | End Location: SEA WAY WEST |
| Functional Class: L - Local (7) | Surface Type: A - AC |
| Date of Construction: 01/01/1976 | No. Lanes: 2 |
| Cul-de-sac: No | General Code: FO - |
| Length (ft): 1,162 | Area ID: 1 - |
| Width (ft): 36 | Funding Source: 0 - |
| Area (sq. ft.): 41,832 | ADT: |
| Traffic Index: 0.0 | Slab Length: 0.00 |
| Parking Lot Type: | Slab Width: 0.00 # of Slabs: 0 |
| Comments: | |

Road Name: CYPRESS RD

| | |
|----------------------------------|--------------------------------|
| Street ID: 56019 | Begin Location: END |
| Section ID: 1000 | End Location: PETALUMA AVE |
| Functional Class: L - Local (7) | Surface Type: A - AC |
| Date of Construction: 01/01/1997 | No. Lanes: 2 |
| Cul-de-sac: No | General Code: SO - |
| Length (ft): 950 | Area ID: - |
| Width (ft): 32 | Funding Source: - |
| Area (sq. ft.): 30,400 | ADT: |
| Traffic Index: | Slab Length: 0.00 |
| Parking Lot Type: | Slab Width: 0.00 # of Slabs: 0 |
| Comments: | |

Road Name: D ST

| | |
|---|--------------------------------|
| Street ID: 4701 | Begin Location: MARIN CO LINE |
| Section ID: 1000 | End Location: SAN ANTONIO RD |
| Functional Class: MaC - Major Collector (5) | Surface Type: O - AC/AC |
| Date of Construction: 11/19/2018 | No. Lanes: 2 |
| Cul-de-sac: No | General Code: CO - |
| Length (ft): 1,180 | Area ID: 1 - |
| Width (ft): 41 | Funding Source: 0 - |
| Area (sq. ft.): 48,380 | ADT: 3300 1/1/2019 12:00:00 AM |
| Traffic Index: 0.0 | Slab Length: 0.00 |
| Parking Lot Type: | Slab Width: 0.00 # of Slabs: 0 |
| Comments: | |

Road Name: D ST

| | |
|---|--|
| Street ID: 4701 | Begin Location: SAN ANTONIO RD |
| Section ID: 1022 | End Location: 2.02 MI N/O SAN ANTONIO RD |
| Functional Class: MaC - Major Collector (5) | Surface Type: O - AC/AC |
| Date of Construction: 11/19/2018 | No. Lanes: 2 |
| Cul-de-sac: No | General Code: CO - |
| Length (ft): 10,666 | Area ID: 1 - |
| Width (ft): 41 | Funding Source: 0 - |
| Area (sq. ft.): 437,306 | ADT: 3300 1/1/2019 12:00:00 AM |
| Traffic Index: 0.0 | Slab Length: 0.00 |
| Parking Lot Type: | Slab Width: 0.00 # of Slabs: 0 |
| Comments: | |

Road Name: D ST

| | |
|---|---|
| Street ID: 4701 | Begin Location: 2.02 MI N/O SN ANTONIO RD |
| Section ID: 1224 | End Location: PET. CITY LIMITS |
| Functional Class: MaC - Major Collector (5) | Surface Type: O - AC/AC |
| Date of Construction: 09/22/2008 | No. Lanes: 2 |
| Cul-de-sac: No | General Code: CO - |
| Length (ft): 4,171 | Area ID: 1 - |
| Width (ft): 41 | Funding Source: 0 - |
| Area (sq. ft.): 171,011 | ADT: 3300 1/1/2019 12:00:00 AM |
| Traffic Index: 0.0 | Slab Length: 0.00 |
| Parking Lot Type: | Slab Width: 0.00 # of Slabs: 0 |
| Comments: FE/RS = 12.24 - 13.03 | |

Road Name: D ST

| | |
|----------------------------------|--------------------------------|
| Street ID: 70087 | Begin Location: HWY 116 |
| Section ID: 3000 | End Location: FOOTHILL DR |
| Functional Class: L - Local (7) | Surface Type: A - AC |
| Date of Construction: 01/01/1964 | No. Lanes: 2 |
| Cul-de-sac: No | General Code: GU - |
| Length (ft): 475 | Area ID: 2 - |
| Width (ft): 23 | Funding Source: 0 - |
| Area (sq. ft.): 10,925 | ADT: |
| Traffic Index: 0.0 | Slab Length: 0.00 |
| Parking Lot Type: | Slab Width: 0.00 # of Slabs: 0 |
| Comments: | |

Road Name: D ST

| | |
|----------------------------------|--------------------------------|
| Street ID: 70087 | Begin Location: FOOTHILL DR |
| Section ID: 3009 | End Location: HILL ST |
| Functional Class: L - Local (7) | Surface Type: A - AC |
| Date of Construction: 01/01/1964 | No. Lanes: 1 |
| Cul-de-sac: No | General Code: - |
| Length (ft): 264 | Area ID: - |
| Width (ft): 9 | Funding Source: - |
| Area (sq. ft.): 2,376 | ADT: |
| Traffic Index: | Slab Length: 0.00 |
| Parking Lot Type: | Slab Width: 0.00 # of Slabs: 0 |
| Comments: | |

Road Name: D ST

| | |
|----------------------------------|--------------------------------|
| Street ID: 88012 | Begin Location: FULTON RD |
| Section ID: 1000 | End Location: SOMERS ST |
| Functional Class: L - Local (7) | Surface Type: A - AC |
| Date of Construction: 01/01/1974 | No. Lanes: 2 |
| Cul-de-sac: No | General Code: SR - |
| Length (ft): 317 | Area ID: 2 - |
| Width (ft): 25 | Funding Source: 0 - |
| Area (sq. ft.): 7,925 | ADT: |
| Traffic Index: 0.0 | Slab Length: 0.00 |
| Parking Lot Type: | Slab Width: 0.00 # of Slabs: 0 |
| Comments: | |

Road Name: DAHLIA DR

| | |
|----------------------------------|--------------------------------|
| Street ID: 56217 | Begin Location: VIA COLUMBARD |
| Section ID: 1000 | End Location: BUTTERCUP CT |
| Functional Class: L - Local (7) | Surface Type: A - AC |
| Date of Construction: 01/01/1985 | No. Lanes: 2 |
| Cul-de-sac: No | General Code: SO - |
| Length (ft): 792 | Area ID: 1 - |
| Width (ft): 32 | Funding Source: 0 - |
| Area (sq. ft.): 25,344 | ADT: |
| Traffic Index: 0.0 | Slab Length: 0.00 |
| Parking Lot Type: | Slab Width: 0.00 # of Slabs: 0 |
| Comments: | |

Road Name: DALE AVE

| | |
|----------------------------------|--------------------------------|
| Street ID: 55001 | Begin Location: RAMAL RD |
| Section ID: 1000 | End Location: BURNDALE RD |
| Functional Class: L - Local (7) | Surface Type: A - AC |
| Date of Construction: 01/01/1984 | No. Lanes: 2 |
| Cul-de-sac: No | General Code: SO - |
| Length (ft): 2,724 | Area ID: 1 - |
| Width (ft): 13 | Funding Source: 0 - |
| Area (sq. ft.): 35,412 | ADT: |
| Traffic Index: 0.0 | Slab Length: 0.00 |
| Parking Lot Type: | Slab Width: 0.00 # of Slabs: 0 |
| Comments: | |

Road Name: DANA DR

| | |
|----------------------------------|--------------------------------|
| Street ID: 88061 | Begin Location: CRYSTAL DR |
| Section ID: 1000 | End Location: END |
| Functional Class: L - Local (7) | Surface Type: A - AC |
| Date of Construction: 01/01/1967 | No. Lanes: 2 |
| Cul-de-sac: No | General Code: SR - |
| Length (ft): 600 | Area ID: 1 - |
| Width (ft): 22 | Funding Source: 0 - |
| Area (sq. ft.): 13,200 | ADT: |
| Traffic Index: 0.0 | Slab Length: 0.00 |
| Parking Lot Type: | Slab Width: 0.00 # of Slabs: 0 |
| Comments: | |

Road Name: DANIEL ST

| | |
|----------------------------------|--------------------------------|
| Street ID: 79077 | Begin Location: END |
| Section ID: 1000 | End Location: END |
| Functional Class: L - Local (7) | Surface Type: A - AC |
| Date of Construction: 01/01/1967 | No. Lanes: 2 |
| Cul-de-sac: No | General Code: FO - |
| Length (ft): 950 | Area ID: 1 - |
| Width (ft): 34 | Funding Source: 0 - |
| Area (sq. ft.): 32,300 | ADT: |
| Traffic Index: 0.0 | Slab Length: 0.00 |
| Parking Lot Type: | Slab Width: 0.00 # of Slabs: 0 |
| Comments: | |

Road Name: DANMAR DR

| | |
|----------------------------------|--------------------------------|
| Street ID: 79072 | Begin Location: END |
| Section ID: 1000 | End Location: HWY 116 |
| Functional Class: L - Local (7) | Surface Type: A - AC |
| Date of Construction: 01/01/1967 | No. Lanes: 2 |
| Cul-de-sac: No | General Code: FO - |
| Length (ft): 845 | Area ID: 2 - |
| Width (ft): 34 | Funding Source: 0 - |
| Area (sq. ft.): 28,730 | ADT: |
| Traffic Index: 0.0 | Slab Length: 0.00 |
| Parking Lot Type: | Slab Width: 0.00 # of Slabs: 0 |
| Comments: | |

Road Name: DARBSTER PL

| | |
|----------------------------------|--------------------------------|
| Street ID: 88116 | Begin Location: DEAD END |
| Section ID: 1000 | End Location: DEAD END |
| Functional Class: L - Local (7) | Surface Type: O - AC/AC |
| Date of Construction: 09/15/2021 | No. Lanes: 2 |
| Cul-de-sac: Yes | General Code: HE - |
| Length (ft): 528 | Area ID: - |
| Width (ft): 32 | Funding Source: - |
| Area (sq. ft.): 16,896 | ADT: |
| Traffic Index: | Slab Length: 0.00 |
| Parking Lot Type: | Slab Width: 0.00 # of Slabs: 0 |
| Comments: | |

Road Name: DARBY RD

| | |
|----------------------------------|--------------------------------|
| Street ID: 69013 | Begin Location: END |
| Section ID: 1000 | End Location: BURNSIDE RD |
| Functional Class: L - Local (7) | Surface Type: A - AC |
| Date of Construction: 01/01/1984 | No. Lanes: 2 |
| Cul-de-sac: No | General Code: FO - |
| Length (ft): 2,587 | Area ID: 2 - |
| Width (ft): 13 | Funding Source: 0 - |
| Area (sq. ft.): 33,631 | ADT: |
| Traffic Index: 0.0 | Slab Length: 0.00 |
| Parking Lot Type: | Slab Width: 0.00 # of Slabs: 0 |
| Comments: | |

Road Name: DAVID ST

| | |
|----------------------------------|--------------------------------|
| Street ID: 55030 | Begin Location: END |
| Section ID: 1000 | End Location: LEVERONI RD |
| Functional Class: L - Local (7) | Surface Type: A - AC |
| Date of Construction: 01/01/1980 | No. Lanes: 2 |
| Cul-de-sac: No | General Code: SO - |
| Length (ft): 475 | Area ID: 3 - |
| Width (ft): 18 | Funding Source: 0 - |
| Area (sq. ft.): 8,550 | ADT: |
| Traffic Index: 0.0 | Slab Length: 0.00 |
| Parking Lot Type: | Slab Width: 0.00 # of Slabs: 0 |
| Comments: | |

Road Name: DAVIDSON ST

| | |
|----------------------------------|--------------------------------|
| Street ID: 56122 | Begin Location: RAILROAD AVE |
| Section ID: 1000 | End Location: BARRETT AVE |
| Functional Class: L - Local (7) | Surface Type: A - AC |
| Date of Construction: 01/01/1966 | No. Lanes: 2 |
| Cul-de-sac: No | General Code: SO - |
| Length (ft): 528 | Area ID: 2 - |
| Width (ft): 18 | Funding Source: 0 - |
| Area (sq. ft.): 9,504 | ADT: |
| Traffic Index: 0.0 | Slab Length: 0.00 |
| Parking Lot Type: | Slab Width: 0.00 # of Slabs: 0 |
| Comments: | |

Road Name: DAVIS LN

| | |
|----------------------------------|--------------------------------|
| Street ID: 57052 | Begin Location: ADOBE RD |
| Section ID: 1000 | End Location: PM MARKER |
| Functional Class: L - Local (7) | Surface Type: A - AC |
| Date of Construction: 01/01/1984 | No. Lanes: 2 |
| Cul-de-sac: No | General Code: CO - |
| Length (ft): 5,438 | Area ID: 1 - |
| Width (ft): 21 | Funding Source: 0 - |
| Area (sq. ft.): 114,198 | ADT: |
| Traffic Index: 0.0 | Slab Length: 0.00 |
| Parking Lot Type: | Slab Width: 0.00 # of Slabs: 0 |
| Comments: | |

Road Name: DAVIS LN

| | |
|----------------------------------|--------------------------------|
| Street ID: 57052 | Begin Location: PM MARKER |
| Section ID: 1103 | End Location: END |
| Functional Class: L - Local (7) | Surface Type: A - AC |
| Date of Construction: 01/01/1984 | No. Lanes: 2 |
| Cul-de-sac: No | General Code: CO - |
| Length (ft): 2,851 | Area ID: 1 - |
| Width (ft): 20 | Funding Source: 0 - |
| Area (sq. ft.): 57,024 | ADT: |
| Traffic Index: 0.0 | Slab Length: 0.00 |
| Parking Lot Type: | Slab Width: 0.00 # of Slabs: 0 |
| Comments: | |

Road Name: DAVIS RD

| | |
|---|--------------------------------|
| Street ID: 79067 | Begin Location: MIRABEL RD |
| Section ID: 1000 | End Location: COVEY RD |
| Functional Class: MiC - Minor Collector (6) | Surface Type: A - AC |
| Date of Construction: 01/01/1985 | No. Lanes: 2 |
| Cul-de-sac: No | General Code: FO - |
| Length (ft): 1,320 | Area ID: 1 - |
| Width (ft): 29 | Funding Source: 0 - |
| Area (sq. ft.): 38,280 | ADT: 286 1/1/2019 12:00:00 AM |
| Traffic Index: 0.0 | Slab Length: 0.00 |
| Parking Lot Type: | Slab Width: 0.00 # of Slabs: 0 |
| Comments: | |

Road Name: DAY RD

| | |
|----------------------------------|--------------------------------|
| Street ID: 89013 | Begin Location: SANDERS RD |
| Section ID: 1000 | End Location: SHILOH RD |
| Functional Class: L - Local (7) | Surface Type: A - AC |
| Date of Construction: 01/01/1979 | No. Lanes: 2 |
| Cul-de-sac: No | General Code: SR - |
| Length (ft): 1,373 | Area ID: 3 - |
| Width (ft): 19 | Funding Source: 0 - |
| Area (sq. ft.): 26,087 | ADT: |
| Traffic Index: 0.0 | Slab Length: 0.00 |
| Parking Lot Type: | Slab Width: 0.00 # of Slabs: 0 |
| Comments: | |

Road Name: DAYWALT RD

| | |
|----------------------------------|---------------------------------|
| Street ID: 68048 | Begin Location: DAYWALT RD WEST |
| Section ID: 1000 | End Location: HWY 116 EAST |
| Functional Class: L - Local (7) | Surface Type: A - AC |
| Date of Construction: 01/01/1984 | No. Lanes: 2 |
| Cul-de-sac: No | General Code: CO - |
| Length (ft): 1,795 | Area ID: 1 - |
| Width (ft): 15 | Funding Source: 0 - |
| Area (sq. ft.): 26,925 | ADT: |
| Traffic Index: 0.0 | Slab Length: 0.00 |
| Parking Lot Type: | Slab Width: 0.00 # of Slabs: 0 |
| Comments: | |

Road Name: DAYWALT RD

| | |
|----------------------------------|-----------------------------------|
| Street ID: 68049 | Begin Location: DAYWALT RD SOUTH |
| Section ID: 2000 | End Location: STATE HWY 116 NORTH |
| Functional Class: L - Local (7) | Surface Type: A - AC |
| Date of Construction: 01/01/1984 | No. Lanes: 2 |
| Cul-de-sac: No | General Code: CO - |
| Length (ft): 2,376 | Area ID: 1 - |
| Width (ft): 21 | Funding Source: 0 - |
| Area (sq. ft.): 49,896 | ADT: |
| Traffic Index: 0.0 | Slab Length: 0.00 |
| Parking Lot Type: | Slab Width: 0.00 # of Slabs: 0 |
| Comments: | |

Road Name: DECHENE AVE

| | |
|----------------------------------|--------------------------------|
| Street ID: 56104 | Begin Location: END |
| Section ID: 1000 | End Location: NORTH SIDE AVE |
| Functional Class: L - Local (7) | Surface Type: O - AC/AC |
| Date of Construction: 08/15/2019 | No. Lanes: 2 |
| Cul-de-sac: No | General Code: SO - |
| Length (ft): 1,848 | Area ID: 2 - |
| Width (ft): 37 | Funding Source: 0 - |
| Area (sq. ft.): 68,376 | ADT: |
| Traffic Index: 0.0 | Slab Length: 0.00 |
| Parking Lot Type: | Slab Width: 0.00 # of Slabs: 0 |
| Comments: | |

Road Name: DEER PARK DR

| | |
|----------------------------------|--------------------------------|
| Street ID: 56143 | Begin Location: GROVE ST |
| Section ID: 1000 | End Location: CANYON RD |
| Functional Class: L - Local (7) | Surface Type: A - AC |
| Date of Construction: 01/01/1962 | No. Lanes: 2 |
| Cul-de-sac: No | General Code: SO - |
| Length (ft): 1,637 | Area ID: 1 - |
| Width (ft): 22 | Funding Source: 0 - |
| Area (sq. ft.): 36,014 | ADT: |
| Traffic Index: 0.0 | Slab Length: 0.00 |
| Parking Lot Type: | Slab Width: 0.00 # of Slabs: 0 |
| Comments: | |

Road Name: DEER PATH RD

| | |
|----------------------------------|--------------------------------|
| Street ID: 09028 | Begin Location: END |
| Section ID: 1000 | End Location: VINEYARD RD |
| Functional Class: L - Local (7) | Surface Type: A - AC |
| Date of Construction: 01/01/1962 | No. Lanes: 2 |
| Cul-de-sac: No | General Code: HE - |
| Length (ft): 770 | Area ID: 1 - |
| Width (ft): 19 | Funding Source: 0 - |
| Area (sq. ft.): 14,630 | ADT: |
| Traffic Index: 0.0 | Slab Length: 0.00 |
| Parking Lot Type: | Slab Width: 0.00 # of Slabs: 0 |
| Comments: | |

Road Name: DEERWOOD DR

| | |
|----------------------------------|--------------------------------|
| Street ID: 88023 | Begin Location: HOP RANCH RD |
| Section ID: 0961 | End Location: OLD REDWOOD HWY |
| Functional Class: L - Local (7) | Surface Type: A - AC |
| Date of Construction: 01/01/1997 | No. Lanes: 2 |
| Cul-de-sac: No | General Code: - |
| Length (ft): 2,059 | Area ID: - |
| Width (ft): 40 | Funding Source: - |
| Area (sq. ft.): 82,360 | ADT: |
| Traffic Index: | Slab Length: 0.00 |
| Parking Lot Type: | Slab Width: 0.00 # of Slabs: 0 |
| Comments: | |

Road Name: DEERWOOD DR

| | |
|----------------------------------|---------------------------------|
| Street ID: 88023 | Begin Location: OLD REDWOOD HWY |
| Section ID: 1000 | End Location: SUSSEX DR |
| Functional Class: L - Local (7) | Surface Type: A - AC |
| Date of Construction: 01/01/1966 | No. Lanes: 2 |
| Cul-de-sac: No | General Code: SR - |
| Length (ft): 1,267 | Area ID: 1 - |
| Width (ft): 33 | Funding Source: 0 - |
| Area (sq. ft.): 41,811 | ADT: |
| Traffic Index: 0.0 | Slab Length: 0.00 |
| Parking Lot Type: | Slab Width: 0.00 # of Slabs: 0 |
| Comments: | |

Road Name: DELL AVE

| | |
|----------------------------------|--------------------------------|
| Street ID: 80018 | Begin Location: SEQUOIA RD |
| Section ID: 1000 | End Location: END |
| Functional Class: L - Local (7) | Surface Type: A - AC |
| Date of Construction: 01/01/1971 | No. Lanes: 1 |
| Cul-de-sac: No | General Code: FO - |
| Length (ft): 1,584 | Area ID: 3 - |
| Width (ft): 10 | Funding Source: 0 - |
| Area (sq. ft.): 15,840 | ADT: |
| Traffic Index: 0.0 | Slab Length: 0.00 |
| Parking Lot Type: | Slab Width: 0.00 # of Slabs: 0 |
| Comments: | |

Road Name: DELL RD

| | |
|----------------------------------|--------------------------------|
| Street ID: 89043 | Begin Location: WESTSIDE RD |
| Section ID: 1000 | End Location: WESTSIDE RD |
| Functional Class: L - Local (7) | Surface Type: A - AC |
| Date of Construction: 01/01/1969 | No. Lanes: 2 |
| Cul-de-sac: No | General Code: FO - |
| Length (ft): 950 | Area ID: 3 - |
| Width (ft): 15 | Funding Source: 0 - |
| Area (sq. ft.): 14,250 | ADT: |
| Traffic Index: 0.0 | Slab Length: 0.00 |
| Parking Lot Type: | Slab Width: 0.00 # of Slabs: 0 |
| Comments: | |

Road Name: DELTA WAY

| | |
|----------------------------------|--------------------------------|
| Street ID: 70148 | Begin Location: ALPINE TERR |
| Section ID: 1000 | End Location: LAUREL WAY |
| Functional Class: L - Local (7) | Surface Type: A - AC |
| Date of Construction: 01/01/1986 | No. Lanes: 2 |
| Cul-de-sac: No | General Code: GU - |
| Length (ft): 686 | Area ID: 2 - |
| Width (ft): 8 | Funding Source: 0 - |
| Area (sq. ft.): 5,488 | ADT: |
| Traffic Index: 0.0 | Slab Length: 0.00 |
| Parking Lot Type: | Slab Width: 0.00 # of Slabs: 0 |
| Comments: | |

Road Name: DEMPSEY PLACE

| | |
|----------------------------------|--------------------------------|
| Street ID: 88113 | Begin Location: CORBETT CIRCLE |
| Section ID: 1000 | End Location: END |
| Functional Class: L - Local (7) | Surface Type: A - AC |
| Date of Construction: 01/01/1988 | No. Lanes: 2 |
| Cul-de-sac: No | General Code: SR - |
| Length (ft): 490 | Area ID: 1 - |
| Width (ft): 32 | Funding Source: 0 - |
| Area (sq. ft.): 15,680 | ADT: |
| Traffic Index: 0.0 | Slab Length: 0.00 |
| Parking Lot Type: | Slab Width: 0.00 # of Slabs: 0 |
| Comments: | |

Road Name: DENMAN RD

| | |
|----------------------------------|---------------------------------|
| Street ID: 57041 | Begin Location: ORCHARD LN |
| Section ID: 1020 | End Location: END NEW CHIP SEAL |
| Functional Class: L - Local (7) | Surface Type: A - AC |
| Date of Construction: 12/31/1988 | No. Lanes: 2 |
| Cul-de-sac: No | General Code: CO - |
| Length (ft): 1,056 | Area ID: 2 - |
| Width (ft): 21 | Funding Source: 0 - |
| Area (sq. ft.): 22,176 | ADT: |
| Traffic Index: 0.0 | Slab Length: 0.00 |
| Parking Lot Type: | Slab Width: 0.00 # of Slabs: 0 |
| Comments: | |

Road Name: DENMAN RD

| | |
|----------------------------------|-----------------------------------|
| Street ID: 57041 | Begin Location: END NEW CHIP SEAL |
| Section ID: 1040 | End Location: OLD REDWOOD HWY |
| Functional Class: L - Local (7) | Surface Type: A - AC |
| Date of Construction: 12/30/1988 | No. Lanes: 2 |
| Cul-de-sac: No | General Code: CO - |
| Length (ft): 2,059 | Area ID: 2 - |
| Width (ft): 19 | Funding Source: 0 - |
| Area (sq. ft.): 39,121 | ADT: |
| Traffic Index: 0.0 | Slab Length: 0.00 |
| Parking Lot Type: | Slab Width: 0.00 # of Slabs: 0 |
| Comments: | |

Road Name: DENMARK ST

| | |
|---|--------------------------------|
| Street ID: 55032 | Begin Location: FIFTH ST E |
| Section ID: 1028 | End Location: EIGHTH ST E |
| Functional Class: MiC - Minor Collector (6) | Surface Type: A - AC |
| Date of Construction: 01/01/1977 | No. Lanes: 2 |
| Cul-de-sac: No | General Code: - |
| Length (ft): 3,274 | Area ID: - |
| Width (ft): 19 | Funding Source: - |
| Area (sq. ft.): 62,206 | ADT: |
| Traffic Index: | Slab Length: 0.00 |
| Parking Lot Type: | Slab Width: 0.00 # of Slabs: 0 |
| Comments: | |

Road Name: DENMARK ST

| | |
|---|--------------------------------|
| Street ID: 55032 | Begin Location: EIGHTH ST EAST |
| Section ID: 1090 | End Location: NAPA RD |
| Functional Class: MiC - Minor Collector (6) | Surface Type: A - AC |
| Date of Construction: 01/01/1977 | No. Lanes: 2 |
| Cul-de-sac: No | General Code: SO - |
| Length (ft): 5,650 | Area ID: 3 - |
| Width (ft): 19 | Funding Source: 0 - |
| Area (sq. ft.): 107,350 | ADT: |
| Traffic Index: 0.0 | Slab Length: 0.00 |
| Parking Lot Type: | Slab Width: 0.00 # of Slabs: 0 |
| Comments: | |

Road Name: DEPOT RD

| | |
|----------------------------------|--------------------------------|
| Street ID: 66022 | Begin Location: END |
| Section ID: 1000 | End Location: HWY 12 |
| Functional Class: L - Local (7) | Surface Type: A - AC |
| Date of Construction: 01/01/1997 | No. Lanes: 2 |
| Cul-de-sac: No | General Code: SO - |
| Length (ft): 264 | Area ID: - |
| Width (ft): 32 | Funding Source: - |
| Area (sq. ft.): 8,448 | ADT: |
| Traffic Index: | Slab Length: 0.00 |
| Parking Lot Type: | Slab Width: 0.00 # of Slabs: 0 |
| Comments: | |

Road Name: DERBY LN

| | |
|---|--------------------------------|
| Street ID: 68029 | Begin Location: WEST END |
| Section ID: 1005 | End Location: GILMORE AVE |
| Functional Class: L - Local (7) | Surface Type: A - AC |
| Date of Construction: 01/01/1980 | No. Lanes: 2 |
| Cul-de-sac: No | General Code: CO - |
| Length (ft): 803 | Area ID: 3 - |
| Width (ft): 19 | Funding Source: 0 - |
| Area (sq. ft.): 15,257 | ADT: |
| Traffic Index: 0.0 | Slab Length: 0.00 |
| Parking Lot Type: | Slab Width: 0.00 # of Slabs: 0 |
| Comments: 10 to 10.62 chipseal, 10.31 no chipseal | |

Road Name: DERBY LN

| | |
|---|--------------------------------|
| Street ID: 68029 | Begin Location: GILMORE AVE |
| Section ID: 1021 | End Location: 475' E/O OAK |
| Functional Class: L - Local (7) | Surface Type: A - AC |
| Date of Construction: 01/01/1980 | No. Lanes: 2 |
| Cul-de-sac: No | General Code: CO - |
| Length (ft): 2,207 | Area ID: 3 - |
| Width (ft): 19 | Funding Source: 0 - |
| Area (sq. ft.): 41,933 | ADT: |
| Traffic Index: 0.0 | Slab Length: 0.00 |
| Parking Lot Type: | Slab Width: 0.00 # of Slabs: 0 |
| Comments: 10 to 10.62 chipseal, 10.31 no chipseal | |

Road Name: DEVON CT

| | |
|----------------------------------|--------------------------------|
| Street ID: 88035 | Begin Location: MAYFIELD DR |
| Section ID: 1000 | End Location: END |
| Functional Class: L - Local (7) | Surface Type: A - AC |
| Date of Construction: 01/01/1965 | No. Lanes: 2 |
| Cul-de-sac: No | General Code: SR - |
| Length (ft): 264 | Area ID: 1 - |
| Width (ft): 30 | Funding Source: 0 - |
| Area (sq. ft.): 7,920 | ADT: |
| Traffic Index: 0.0 | Slab Length: 0.00 |
| Parking Lot Type: | Slab Width: 0.00 # of Slabs: 0 |
| Comments: | |

Road Name: DON TIMOTEO CT

| | |
|----------------------------------|--------------------------------|
| Street ID: 66083 | Begin Location: ARNOLD DR |
| Section ID: 1000 | End Location: END |
| Functional Class: L - Local (7) | Surface Type: A - AC |
| Date of Construction: 01/01/1966 | No. Lanes: 2 |
| Cul-de-sac: No | General Code: SO - |
| Length (ft): 422 | Area ID: 1 - |
| Width (ft): 32 | Funding Source: 0 - |
| Area (sq. ft.): 13,504 | ADT: |
| Traffic Index: 0.0 | Slab Length: 0.00 |
| Parking Lot Type: | Slab Width: 0.00 # of Slabs: 0 |
| Comments: | |

Road Name: DONALD ST

| | |
|----------------------------------|--------------------------------|
| Street ID: 56055 | Begin Location: HWY 12 |
| Section ID: 1000 | End Location: LOMITA AVE |
| Functional Class: L - Local (7) | Surface Type: A - AC |
| Date of Construction: 01/01/1967 | No. Lanes: 2 |
| Cul-de-sac: No | General Code: SO - |
| Length (ft): 898 | Area ID: 2 - |
| Width (ft): 21 | Funding Source: 0 - |
| Area (sq. ft.): 18,858 | ADT: |
| Traffic Index: 0.0 | Slab Length: 0.00 |
| Parking Lot Type: | Slab Width: 0.00 # of Slabs: 0 |
| Comments: | |

Road Name: DONALD ST

| | |
|----------------------------------|--------------------------------|
| Street ID: 56055 | Begin Location: LOMITA AVE |
| Section ID: 1017 | End Location: END |
| Functional Class: L - Local (7) | Surface Type: A - AC |
| Date of Construction: 01/01/1967 | No. Lanes: 2 |
| Cul-de-sac: No | General Code: SO - |
| Length (ft): 2,164 | Area ID: 2 - |
| Width (ft): 21 | Funding Source: 0 - |
| Area (sq. ft.): 45,444 | ADT: |
| Traffic Index: 0.0 | Slab Length: 0.00 |
| Parking Lot Type: | Slab Width: 0.00 # of Slabs: 0 |
| Comments: | |

Road Name: DONALD ST

| | |
|----------------------------------|--------------------------------|
| Street ID: 79025 | Begin Location: BOWEN ST |
| Section ID: 2000 | End Location: OAK GROVE |
| Functional Class: L - Local (7) | Surface Type: A - AC |
| Date of Construction: 01/01/1967 | No. Lanes: 2 |
| Cul-de-sac: No | General Code: FO - |
| Length (ft): 1,478 | Area ID: 2 - |
| Width (ft): 22 | Funding Source: 0 - |
| Area (sq. ft.): 32,516 | ADT: |
| Traffic Index: 0.0 | Slab Length: 0.00 |
| Parking Lot Type: | Slab Width: 0.00 # of Slabs: 0 |
| Comments: | |

Road Name: DONNA DR

| | |
|----------------------------------|--------------------------------|
| Street ID: 88072 | Begin Location: END |
| Section ID: 1000 | End Location: END |
| Functional Class: L - Local (7) | Surface Type: A - AC |
| Date of Construction: 01/01/1971 | No. Lanes: 2 |
| Cul-de-sac: No | General Code: SR - |
| Length (ft): 1,158 | Area ID: 1 - |
| Width (ft): 32 | Funding Source: 0 - |
| Area (sq. ft.): 37,056 | ADT: |
| Traffic Index: 0.0 | Slab Length: 0.00 |
| Parking Lot Type: | Slab Width: 0.00 # of Slabs: 0 |
| Comments: | |

Road Name: DONNER DR

| | |
|----------------------------------|--------------------------------|
| Street ID: 88060 | Begin Location: WILSHIRE DR |
| Section ID: 1000 | End Location: END |
| Functional Class: L - Local (7) | Surface Type: O - AC/AC |
| Date of Construction: 09/15/2022 | No. Lanes: 2 |
| Cul-de-sac: No | General Code: SR - |
| Length (ft): 1,531 | Area ID: 1 - |
| Width (ft): 23 | Funding Source: 0 - |
| Area (sq. ft.): 35,213 | ADT: |
| Traffic Index: 0.0 | Slab Length: 0.00 |
| Parking Lot Type: | Slab Width: 0.00 # of Slabs: 0 |
| Comments: | |

Road Name: DORAN BEACH RD

| | |
|----------------------------------|--------------------------------|
| Street ID: 61002 | Begin Location: END |
| Section ID: 1000 | End Location: DORAN PARK RD |
| Functional Class: L - Local (7) | Surface Type: O - AC/AC |
| Date of Construction: 09/04/2013 | No. Lanes: 2 |
| Cul-de-sac: No | General Code: FO - |
| Length (ft): 8,342 | Area ID: 2 - |
| Width (ft): 24 | Funding Source: 0 - |
| Area (sq. ft.): 200,208 | ADT: |
| Traffic Index: 0.0 | Slab Length: 0.00 |
| Parking Lot Type: | Slab Width: 0.00 # of Slabs: 0 |
| Comments: | |

Road Name: DORAN PARK RD

| | |
|----------------------------------|--------------------------------|
| Street ID: 61001 | Begin Location: HWY 1 |
| Section ID: 1001 | End Location: HWY 1 |
| Functional Class: L - Local (7) | Surface Type: O - AC/AC |
| Date of Construction: 09/05/2013 | No. Lanes: 2 |
| Cul-de-sac: No | General Code: FO - |
| Length (ft): 2,006 | Area ID: 3 - |
| Width (ft): 21 | Funding Source: 0 - |
| Area (sq. ft.): 42,126 | ADT: |
| Traffic Index: 0.0 | Slab Length: 0.00 |
| Parking Lot Type: | Slab Width: 0.00 # of Slabs: 0 |
| Comments: | |

Road Name: DORCHESTER CT NRTH

| | |
|----------------------------------|--------------------------------|
| Street ID: 88070 | Begin Location: BRIGHTON DR |
| Section ID: 1000 | End Location: END |
| Functional Class: L - Local (7) | Surface Type: O - AC/AC |
| Date of Construction: 09/15/2021 | No. Lanes: 2 |
| Cul-de-sac: No | General Code: SR - |
| Length (ft): 665 | Area ID: 1 - |
| Width (ft): 32 | Funding Source: 0 - |
| Area (sq. ft.): 21,280 | ADT: |
| Traffic Index: 0.0 | Slab Length: 0.00 |
| Parking Lot Type: | Slab Width: 0.00 # of Slabs: 0 |
| Comments: | |

Road Name: DORCHESTER DR

| | |
|----------------------------------|--------------------------------|
| Street ID: 88075 | Begin Location: CHELSEA DR |
| Section ID: 1000 | End Location: BRIGHTON DR |
| Functional Class: L - Local (7) | Surface Type: O - AC/AC |
| Date of Construction: 09/15/2021 | No. Lanes: 2 |
| Cul-de-sac: No | General Code: SR - |
| Length (ft): 898 | Area ID: 1 - |
| Width (ft): 31 | Funding Source: 0 - |
| Area (sq. ft.): 27,838 | ADT: |
| Traffic Index: 0.0 | Slab Length: 0.00 |
| Parking Lot Type: | Slab Width: 0.00 # of Slabs: 0 |
| Comments: | |

Road Name: DORTHEL ST

| | |
|----------------------------------|--------------------------------|
| Street ID: 79075 | Begin Location: TOCCHINI ST |
| Section ID: 1000 | End Location: DANMAR DR |
| Functional Class: L - Local (7) | Surface Type: A - AC |
| Date of Construction: 01/01/1967 | No. Lanes: 2 |
| Cul-de-sac: No | General Code: FO - |
| Length (ft): 782 | Area ID: 2 - |
| Width (ft): 32 | Funding Source: 0 - |
| Area (sq. ft.): 25,024 | ADT: |
| Traffic Index: 0.0 | Slab Length: 0.00 |
| Parking Lot Type: | Slab Width: 0.00 # of Slabs: 0 |
| Comments: | |

Road Name: DOUGLAS LN

| | |
|----------------------------------|--------------------------------|
| Street ID: 79053 | Begin Location: END |
| Section ID: 1000 | End Location: ROSS STATION |
| Functional Class: L - Local (7) | Surface Type: A - AC |
| Date of Construction: 01/01/1984 | No. Lanes: 2 |
| Cul-de-sac: No | General Code: FO - |
| Length (ft): 1,263 | Area ID: 2 - |
| Width (ft): 13 | Funding Source: 0 - |
| Area (sq. ft.): 16,419 | ADT: |
| Traffic Index: 0.0 | Slab Length: 0.00 |
| Parking Lot Type: | Slab Width: 0.00 # of Slabs: 0 |
| Comments: | |

Road Name: DOVER CT NORTH

| | |
|----------------------------------|--------------------------------|
| Street ID: 88047 | Begin Location: LAMBERT DR |
| Section ID: 1000 | End Location: END |
| Functional Class: L - Local (7) | Surface Type: O - AC/AC |
| Date of Construction: 09/15/2021 | No. Lanes: 2 |
| Cul-de-sac: No | General Code: SR - |
| Length (ft): 581 | Area ID: 1 - |
| Width (ft): 33 | Funding Source: 0 - |
| Area (sq. ft.): 19,173 | ADT: |
| Traffic Index: 0.0 | Slab Length: 0.00 |
| Parking Lot Type: | Slab Width: 0.00 # of Slabs: 0 |
| Comments: | |

Road Name: DOVER CT SOUTH

| | |
|----------------------------------|--------------------------------|
| Street ID: 88046 | Begin Location: END |
| Section ID: 1000 | End Location: LAMBERT DR |
| Functional Class: L - Local (7) | Surface Type: O - AC/AC |
| Date of Construction: 09/15/2021 | No. Lanes: 2 |
| Cul-de-sac: No | General Code: SR - |
| Length (ft): 475 | Area ID: 1 - |
| Width (ft): 33 | Funding Source: 0 - |
| Area (sq. ft.): 15,675 | ADT: |
| Traffic Index: 0.0 | Slab Length: 0.00 |
| Parking Lot Type: | Slab Width: 0.00 # of Slabs: 0 |
| Comments: | |

Road Name: DOWITCHER CT

| | |
|----------------------------------|--------------------------------|
| Street ID: 60083 | Begin Location: END |
| Section ID: 1000 | End Location: OSPREY DR |
| Functional Class: L - Local (7) | Surface Type: A - AC |
| Date of Construction: 01/01/1980 | No. Lanes: 2 |
| Cul-de-sac: No | General Code: FO - |
| Length (ft): 270 | Area ID: 1 - |
| Width (ft): 30 | Funding Source: 0 - |
| Area (sq. ft.): 8,100 | ADT: |
| Traffic Index: 0.0 | Slab Length: 0.00 |
| Parking Lot Type: | Slab Width: 0.00 # of Slabs: 0 |
| Comments: | |

Road Name: DRAKE RD

| | |
|----------------------------------|--------------------------------|
| Street ID: 80089A | Begin Location: HWY 116 |
| Section ID: 1000 | End Location: WRIGHT DR |
| Functional Class: L - Local (7) | Surface Type: O - AC/AC |
| Date of Construction: 09/08/1997 | No. Lanes: 2 |
| Cul-de-sac: No | General Code: GU - |
| Length (ft): 2,376 | Area ID: 1 - |
| Width (ft): 20 | Funding Source: 0 - |
| Area (sq. ft.): 47,520 | ADT: |
| Traffic Index: 0.0 | Slab Length: 0.00 |
| Parking Lot Type: | Slab Width: 0.00 # of Slabs: 0 |
| Comments: | |

Road Name: DRAKE RD

| | |
|----------------------------------|--------------------------------|
| Street ID: 80089A | Begin Location: WRIGHT DR |
| Section ID: 1045 | End Location: SOUTHERN AVE |
| Functional Class: L - Local (7) | Surface Type: A - AC |
| Date of Construction: 01/01/1974 | No. Lanes: 2 |
| Cul-de-sac: No | General Code: GU - |
| Length (ft): 4,500 | Area ID: 1 - |
| Width (ft): 20 | Funding Source: 0 - |
| Area (sq. ft.): 90,000 | ADT: |
| Traffic Index: 0.0 | Slab Length: 0.00 |
| Parking Lot Type: | Slab Width: 0.00 # of Slabs: 0 |
| Comments: | |

Road Name: DRURY LN

| | |
|----------------------------------|--------------------------------|
| Street ID: 78250 | Begin Location: CORONATION DR |
| Section ID: 1000 | End Location: PARK ROYAL AVE |
| Functional Class: L - Local (7) | Surface Type: A - AC |
| Date of Construction: 01/01/1959 | No. Lanes: 2 |
| Cul-de-sac: No | General Code: SR - |
| Length (ft): 528 | Area ID: 1 - |
| Width (ft): 23 | Funding Source: 0 - |
| Area (sq. ft.): 12,144 | ADT: |
| Traffic Index: 0.0 | Slab Length: 0.00 |
| Parking Lot Type: | Slab Width: 0.00 # of Slabs: 0 |
| Comments: | |

Road Name: DRY CREEK RD

| | |
|--|--------------------------------|
| Street ID: 9901 | Begin Location: HWY 101 |
| Section ID: 1030 | End Location: KINLEY DR |
| Functional Class: MiA - Minor Arterial (4) | Surface Type: O - AC/AC |
| Date of Construction: 09/08/1997 | No. Lanes: 2 |
| Cul-de-sac: No | General Code: HE - |
| Length (ft): 528 | Area ID: 1 - |
| Width (ft): 40 | Funding Source: 0 - |
| Area (sq. ft.): 21,120 | ADT: 5600 1/1/2019 12:00:00 AM |
| Traffic Index: 0.0 | Slab Length: 0.00 |
| Parking Lot Type: | Slab Width: 0.00 # of Slabs: 0 |
| Comments: | |

Road Name: DRY CREEK RD

| | |
|---|---|
| Street ID: 9901 | Begin Location: KINLEY DR |
| Section ID: 1040 | End Location: LYTTON STATION RD |
| Functional Class: MaC - Major Collector (5) | Surface Type: O - AC/AC |
| Date of Construction: 01/01/1985 | No. Lanes: 2 |
| Cul-de-sac: No | General Code: HE - |
| Length (ft): 12,830 | Area ID: 1 - |
| Width (ft): 40 | Funding Source: 0 - |
| Area (sq. ft.): 513,200 | ADT: 5600 1/1/2019 12:00:00 AM |
| Traffic Index: 0.0 | Slab Length: 0.00 |
| Parking Lot Type: | Slab Width: 0.00 # of Slabs: 0 |
| Comments: | |

Road Name: DRY CREEK RD

| | |
|---|---|
| Street ID: 9901 | Begin Location: LYTTON SPRINGS RD |
| Section ID: 1283 | End Location: LAMBERT BRIDGE RD |
| Functional Class: MaC - Major Collector (5) | Surface Type: O - AC/AC |
| Date of Construction: 05/28/2010 | No. Lanes: 2 |
| Cul-de-sac: No | General Code: HE - |
| Length (ft): 4,149 | Area ID: 1 - |
| Width (ft): 41 | Funding Source: 0 - |
| Area (sq. ft.): 170,109 | ADT: 5600 1/1/2019 12:00:00 AM |
| Traffic Index: 0.0 | Slab Length: 0.00 |
| Parking Lot Type: | Slab Width: 0.00 # of Slabs: 0 |
| Comments: | |

Road Name: DRY CREEK RD

| | |
|---|--|
| Street ID: 9901 | Begin Location: LAMBERT BRDGE RD |
| Section ID: 1362 | End Location: DOUBLE 5x3' CONCRETE CULVERT |
| Functional Class: MaC - Major Collector (5) | Surface Type: A - AC |
| Date of Construction: 01/01/1966 | No. Lanes: 2 |
| Cul-de-sac: No | General Code: HE - |
| Length (ft): 4,594 | Area ID: 1 - |
| Width (ft): 40 | Funding Source: 0 - |
| Area (sq. ft.): 183,760 | ADT: 3000 1/1/2019 12:00:00 AM |
| Traffic Index: 0.0 | Slab Length: 0.00 |
| Parking Lot Type: | Slab Width: 0.00 # of Slabs: 0 |
| Comments: | |

Road Name: DRY CREEK RD

| | |
|---|--|
| Street ID: 9901 | Begin Location: DOUBLE 5x3' CONCRETE CULVERT |
| Section ID: 1449 | End Location: 6x4' CONCRETE CULVERT |
| Functional Class: MaC - Major Collector (5) | Surface Type: O - AC/AC |
| Date of Construction: 08/31/1982 | No. Lanes: 2 |
| Cul-de-sac: No | General Code: HE - |
| Length (ft): 3,960 | Area ID: 1 - |
| Width (ft): 28 | Funding Source: 0 - |
| Area (sq. ft.): 110,880 | ADT: 3000 1/1/2019 12:00:00 AM |
| Traffic Index: 0.0 | Slab Length: 0.00 |
| Parking Lot Type: | Slab Width: 0.00 # of Slabs: 0 |

Comments:

Road Name: DRY CREEK RD

| | |
|---|---|
| Street ID: 9901 | Begin Location: 6x4' CONCRETE CULVERT |
| Section ID: 1524 | End Location: 6x4' CONCRETE CULVERT |
| Functional Class: MaC - Major Collector (5) | Surface Type: O - AC/AC |
| Date of Construction: 01/01/1985 | No. Lanes: 2 |
| Cul-de-sac: No | General Code: HE - |
| Length (ft): 5,438 | Area ID: 1 - |
| Width (ft): 32 | Funding Source: 0 - |
| Area (sq. ft.): 174,016 | ADT: 3000 1/1/2019 12:00:00 AM |
| Traffic Index: 0.0 | Slab Length: 0.00 |
| Parking Lot Type: | Slab Width: 0.00 # of Slabs: 0 |

Comments:

Road Name: DRY CREEK RD

| | |
|---|---|
| Street ID: 9901 | Begin Location: 6x4' CONCRETE CULVERT |
| Section ID: 1627 | End Location: CANYON RD |
| Functional Class: MaC - Major Collector (5) | Surface Type: O - AC/AC |
| Date of Construction: 01/01/1985 | No. Lanes: 2 |
| Cul-de-sac: No | General Code: HE - |
| Length (ft): 5,597 | Area ID: 1 - |
| Width (ft): 33 | Funding Source: 0 - |
| Area (sq. ft.): 184,701 | ADT: 3000 1/1/2019 12:00:00 AM |
| Traffic Index: 0.0 | Slab Length: 0.00 |
| Parking Lot Type: | Slab Width: 0.00 # of Slabs: 0 |

Comments:

Road Name: DRY CREEK RD

| | |
|---|---|
| Street ID: 9901 | Begin Location: CANYON RD |
| Section ID: 1733 | End Location: YOAKIM BRDGE RD |
| Functional Class: MaC - Major Collector (5) | Surface Type: O - AC/AC |
| Date of Construction: 01/01/1985 | No. Lanes: 2 |
| Cul-de-sac: No | General Code: HE - |
| Length (ft): 1,320 | Area ID: 1 - |
| Width (ft): 32 | Funding Source: 0 - |
| Area (sq. ft.): 42,240 | ADT: 3000 1/1/2019 12:00:00 AM |
| Traffic Index: 0.0 | Slab Length: 0.00 |
| Parking Lot Type: | Slab Width: 0.00 # of Slabs: 0 |
| Comments: | |

Road Name: DRY CREEK RD

| | |
|---|---|
| Street ID: 9901 | Begin Location: YOAKIM BRIDGE RD |
| Section ID: 1758 | End Location: DUTCHER CREEK RD |
| Functional Class: MaC - Major Collector (5) | Surface Type: O - AC/AC |
| Date of Construction: 06/04/2010 | No. Lanes: 2 |
| Cul-de-sac: No | General Code: HE - |
| Length (ft): 7,339 | Area ID: 1 - |
| Width (ft): 33 | Funding Source: 0 - |
| Area (sq. ft.): 242,187 | ADT: 3000 1/1/2019 12:00:00 AM |
| Traffic Index: 0.0 | Slab Length: 0.00 |
| Parking Lot Type: | Slab Width: 0.00 # of Slabs: 0 |
| Comments: | |

Road Name: DRY CREEK RD

| | |
|---|---|
| Street ID: 9901 | Begin Location: DUTCHER CREEK RD |
| Section ID: 1897 | End Location: BEGIN DRY CREEK BRIDGE |
| Functional Class: MaC - Major Collector (5) | Surface Type: A - AC |
| Date of Construction: 01/01/1973 | No. Lanes: 2 |
| Cul-de-sac: No | General Code: HE - |
| Length (ft): 7,656 | Area ID: 1 - |
| Width (ft): 32 | Funding Source: 0 - |
| Area (sq. ft.): 244,992 | ADT: 3000 1/1/2019 12:00:00 AM |
| Traffic Index: 0.0 | Slab Length: 0.00 |
| Parking Lot Type: | Slab Width: 0.00 # of Slabs: 0 |
| Comments: | |

Road Name: DUBLOON CT

| | |
|----------------------------------|--------------------------------|
| Street ID: 60064 | Begin Location: END |
| Section ID: 1000 | End Location: MAINSAIL DR |
| Functional Class: L - Local (7) | Surface Type: A - AC |
| Date of Construction: 01/01/1979 | No. Lanes: 2 |
| Cul-de-sac: No | General Code: FO - |
| Length (ft): 317 | Area ID: 1 - |
| Width (ft): 23 | Funding Source: 0 - |
| Area (sq. ft.): 7,291 | ADT: |
| Traffic Index: 0.0 | Slab Length: 0.00 |
| Parking Lot Type: | Slab Width: 0.00 # of Slabs: 0 |
| Comments: | |

Road Name: DUCK CT

| | |
|----------------------------------|--------------------------------|
| Street ID: 60057 | Begin Location: END |
| Section ID: 1000 | End Location: HERON DR |
| Functional Class: L - Local (7) | Surface Type: A - AC |
| Date of Construction: 01/01/1979 | No. Lanes: 2 |
| Cul-de-sac: No | General Code: FO - |
| Length (ft): 158 | Area ID: 1 - |
| Width (ft): 36 | Funding Source: 0 - |
| Area (sq. ft.): 5,688 | ADT: |
| Traffic Index: 0.0 | Slab Length: 0.00 |
| Parking Lot Type: | Slab Width: 0.00 # of Slabs: 0 |
| Comments: | |

Road Name: DUER RD

| | |
|----------------------------------|----------------------------------|
| Street ID: 79001 | Begin Location: STATE HIGHWAY 12 |
| Section ID: 1000 | End Location: END |
| Functional Class: L - Local (7) | Surface Type: A - AC |
| Date of Construction: 01/01/1986 | No. Lanes: 2 |
| Cul-de-sac: No | General Code: SR - |
| Length (ft): 2,534 | Area ID: 3 - |
| Width (ft): 16 | Funding Source: 0 - |
| Area (sq. ft.): 40,544 | ADT: |
| Traffic Index: 0.0 | Slab Length: 0.00 |
| Parking Lot Type: | Slab Width: 0.00 # of Slabs: 0 |
| Comments: | |

Road Name: DUNBAR RD

| | |
|----------------------------------|--------------------------------|
| Street ID: 66056 | Begin Location: ARNOLD DR |
| Section ID: 1000 | End Location: END CHIP SEAL |
| Functional Class: L - Local (7) | Surface Type: O - AC/AC |
| Date of Construction: 09/15/2022 | No. Lanes: 2 |
| Cul-de-sac: No | General Code: SO - |
| Length (ft): 450 | Area ID: 2 - |
| Width (ft): 22 | Funding Source: 0 - |
| Area (sq. ft.): 9,900 | ADT: |
| Traffic Index: 0.0 | Slab Length: 0.00 |
| Parking Lot Type: | Slab Width: 0.00 # of Slabs: 0 |
| Comments: | |

Road Name: DUNBAR RD

| | |
|----------------------------------|------------------------------------|
| Street ID: 66056 | Begin Location: END CHIP SEAL |
| Section ID: 1051 | End Location: BRIDGE AT DUNBAR SCH |
| Functional Class: L - Local (7) | Surface Type: O - AC/AC |
| Date of Construction: 09/15/2022 | No. Lanes: 2 |
| Cul-de-sac: No | General Code: SO - |
| Length (ft): 5,280 | Area ID: 2 - |
| Width (ft): 22 | Funding Source: 0 - |
| Area (sq. ft.): 116,160 | ADT: |
| Traffic Index: 0.0 | Slab Length: 0.00 |
| Parking Lot Type: | Slab Width: 0.00 # of Slabs: 0 |
| Comments: | |

Road Name: DUNBAR RD

| | |
|----------------------------------|--------------------------------------|
| Street ID: 66056 | Begin Location: BRIDGE AT DUNBAR SCH |
| Section ID: 1106 | End Location: HWY 12 |
| Functional Class: L - Local (7) | Surface Type: O - AC/AC |
| Date of Construction: 09/15/2022 | No. Lanes: 2 |
| Cul-de-sac: No | General Code: SO - |
| Length (ft): 3,115 | Area ID: 2 - |
| Width (ft): 22 | Funding Source: 0 - |
| Area (sq. ft.): 68,530 | ADT: |
| Traffic Index: 0.0 | Slab Length: 0.00 |
| Parking Lot Type: | Slab Width: 0.00 # of Slabs: 0 |
| Comments: | |

Road Name: DUNCAN RD

| | |
|----------------------------------|---|
| Street ID: 71010 | Begin Location: HWY 116 |
| Section ID: 1000 | End Location: END PAVEMENT / BEGIN GRAVEL |
| Functional Class: L - Local (7) | Surface Type: A - AC |
| Date of Construction: 01/01/1986 | No. Lanes: 2 |
| Cul-de-sac: No | General Code: GU - |
| Length (ft): 1,901 | Area ID: 2 - |
| Width (ft): 12 | Funding Source: 0 - |
| Area (sq. ft.): 22,812 | ADT: |
| Traffic Index: 0.0 | Slab Length: 0.00 |
| Parking Lot Type: | Slab Width: 0.00 # of Slabs: 0 |
| Comments: | |

Road Name: DUNCAN RD

| | |
|----------------------------------|---|
| Street ID: 71010 | Begin Location: BEGIN GRAVEL |
| Section ID: 1036 | End Location: END GRAVEL / BEGIN PAVEMENT |
| Functional Class: L - Local (7) | Surface Type: G - GRAVEL |
| Date of Construction: 01/01/1969 | No. Lanes: 2 |
| Cul-de-sac: No | General Code: - |
| Length (ft): 8,976 | Area ID: - |
| Width (ft): 15 | Funding Source: - |
| Area (sq. ft.): 134,640 | ADT: |
| Traffic Index: | Slab Length: 0.00 |
| Parking Lot Type: | Slab Width: 0.00 # of Slabs: 0 |
| Comments: | |

Road Name: DUNCAN RD

| | | |
|----------------------------------|--|---------------|
| Street ID: 71010 | Begin Location: BEGIN PAVEMENT (APX 45 FT S/O SIRI RD) | |
| Section ID: 1206 | End Location: OLD MONTE RIO RD | |
| Functional Class: L - Local (7) | Surface Type: A - AC | |
| Date of Construction: 01/01/1969 | No. Lanes: 2 | |
| Cul-de-sac: No | General Code: GU - | |
| Length (ft): 2,693 | Area ID: 2 - | |
| Width (ft): 9 | Funding Source: 0 - | |
| Area (sq. ft.): 24,237 | ADT: | |
| Traffic Index: 0.0 | Slab Length: 0.00 | |
| Parking Lot Type: | Slab Width: 0.00 | # of Slabs: 0 |
| Comments: | | |

Road Name: DUPONT RD

| | | |
|----------------------------------|-----------------------------------|---------------|
| Street ID: 70004 | Begin Location: HARRISON GRADE RD | |
| Section ID: 1000 | End Location: END | |
| Functional Class: L - Local (7) | Surface Type: A - AC | |
| Date of Construction: 01/01/1984 | No. Lanes: 2 | |
| Cul-de-sac: No | General Code: FO - | |
| Length (ft): 5,861 | Area ID: 2 - | |
| Width (ft): 16 | Funding Source: 0 - | |
| Area (sq. ft.): 93,776 | ADT: | |
| Traffic Index: 0.0 | Slab Length: 0.00 | |
| Parking Lot Type: | Slab Width: 0.00 | # of Slabs: 0 |
| Comments: | | |

Road Name: DUTCH LN

| | | |
|----------------------------------|----------------------------------|---------------|
| Street ID: 57058 | Begin Location: PETALUMA HILL RD | |
| Section ID: 1000 | End Location: DAVIS LN | |
| Functional Class: L - Local (7) | Surface Type: A - AC | |
| Date of Construction: 01/01/1988 | No. Lanes: 2 | |
| Cul-de-sac: No | General Code: CO - | |
| Length (ft): 3,327 | Area ID: 1 - | |
| Width (ft): 18 | Funding Source: 0 - | |
| Area (sq. ft.): 59,886 | ADT: | |
| Traffic Index: 0.0 | Slab Length: 0.00 | |
| Parking Lot Type: | Slab Width: 0.00 | # of Slabs: 0 |
| Comments: | | |

Road Name: DUTCHER CREEK RD

| | | |
|---|------------------------------|---------------|
| Street ID: 0002 | Begin Location: DRY CREEK RD | |
| Section ID: 1000 | End Location: PONCETTA RD | |
| Functional Class: MiC - Minor Collector (6) | Surface Type: A - AC | |
| Date of Construction: 01/01/1973 | No. Lanes: 2 | |
| Cul-de-sac: No | General Code: HE - | |
| Length (ft): 18,850 | Area ID: 1 - | |
| Width (ft): 32 | Funding Source: 0 - | |
| Area (sq. ft.): 603,200 | ADT: | |
| Traffic Index: 0.0 | Slab Length: 0.00 | |
| Parking Lot Type: | Slab Width: 0.00 | # of Slabs: 0 |
| Comments: | | |

Road Name: DUTCHER CREEK RD

| | |
|---|--------------------------------|
| Street ID: 0002 | Begin Location: PONCETTA RD |
| Section ID: 1357 | End Location: THERESA RD |
| Functional Class: MiC - Minor Collector (6) | Surface Type: O - AC/AC |
| Date of Construction: 01/01/1985 | No. Lanes: 2 |
| Cul-de-sac: No | General Code: HE - |
| Length (ft): 2,851 | Area ID: 1 - |
| Width (ft): 32 | Funding Source: 0 - |
| Area (sq. ft.): 91,232 | ADT: |
| Traffic Index: 0.0 | Slab Length: 0.00 |
| Parking Lot Type: | Slab Width: 0.00 # of Slabs: 0 |
| Comments: | |

Road Name: DUTCHER CREEK RD

| | |
|---|-------------------------------------|
| Street ID: 0002 | Begin Location: THERESA RD |
| Section ID: 1411 | End Location: CLOVERDALE CITY LIMIT |
| Functional Class: MiC - Minor Collector (6) | Surface Type: A - AC |
| Date of Construction: 01/01/1964 | No. Lanes: 2 |
| Cul-de-sac: No | General Code: HE - |
| Length (ft): 4,752 | Area ID: 1 - |
| Width (ft): 28 | Funding Source: 0 - |
| Area (sq. ft.): 133,056 | ADT: |
| Traffic Index: 0.0 | Slab Length: 0.00 |
| Parking Lot Type: | Slab Width: 0.00 # of Slabs: 0 |
| Comments: | |

Road Name: DUTTON AVE

| | |
|---|-------------------------------------|
| Street ID: 78006A | Begin Location: WEST ROBLES AVE |
| Section ID: 1000 | End Location: SANTA ROSA CITY LIMIT |
| Functional Class: MaC - Major Collector (5) | Surface Type: A - AC |
| Date of Construction: 04/13/1969 | No. Lanes: 2 |
| Cul-de-sac: No | General Code: SR - |
| Length (ft): 845 | Area ID: 1 - |
| Width (ft): 37 | Funding Source: 0 - |
| Area (sq. ft.): 31,265 | ADT: 3900 1/1/2019 12:00:00 AM |
| Traffic Index: 0.0 | Slab Length: 0.00 |
| Parking Lot Type: | Slab Width: 0.00 # of Slabs: 0 |
| Comments: | |

Road Name: DYER AVE

| | |
|----------------------------------|---------------------------------|
| Street ID: 79012 | Begin Location: MILL STATION RD |
| Section ID: 1000 | End Location: GRATON RD |
| Functional Class: L - Local (7) | Surface Type: A - AC |
| Date of Construction: 01/01/1988 | No. Lanes: 2 |
| Cul-de-sac: No | General Code: FO - |
| Length (ft): 2,112 | Area ID: 2 - |
| Width (ft): 18 | Funding Source: 0 - |
| Area (sq. ft.): 38,016 | ADT: |
| Traffic Index: 0.0 | Slab Length: 0.00 |
| Parking Lot Type: | Slab Width: 0.00 # of Slabs: 0 |
| Comments: | |

Road Name: E ST

| | |
|----------------------------------|--------------------------------|
| Street ID: 70086 | Begin Location: HWY 116 |
| Section ID: 1000 | End Location: FOOTHILL DR |
| Functional Class: L - Local (7) | Surface Type: A - AC |
| Date of Construction: 01/01/1964 | No. Lanes: 2 |
| Cul-de-sac: No | General Code: GU - |
| Length (ft): 370 | Area ID: 2 - |
| Width (ft): 23 | Funding Source: 0 - |
| Area (sq. ft.): 8,510 | ADT: |
| Traffic Index: 0.0 | Slab Length: 0.00 |
| Parking Lot Type: | Slab Width: 0.00 # of Slabs: 0 |
| Comments: | |

Road Name: EAGLE NEST LANE

| | |
|----------------------------------|--------------------------------|
| Street ID: 80064 | Begin Location: RIVER RD |
| Section ID: 1000 | End Location: END |
| Functional Class: L - Local (7) | Surface Type: A - AC |
| Date of Construction: 01/01/1997 | No. Lanes: 2 |
| Cul-de-sac: No | General Code: GU - |
| Length (ft): 1,848 | Area ID: - |
| Width (ft): 32 | Funding Source: - |
| Area (sq. ft.): 59,136 | ADT: |
| Traffic Index: | Slab Length: 0.00 |
| Parking Lot Type: | Slab Width: 0.00 # of Slabs: 0 |
| Comments: | |

Road Name: EAST AUSTIN CRK RD

| | |
|----------------------------------|---------------------------------|
| Street ID: 81005 | Begin Location: AUSTIN CREEK RD |
| Section ID: 1000 | End Location: END |
| Functional Class: L - Local (7) | Surface Type: A - AC |
| Date of Construction: 10/22/1967 | No. Lanes: 2 |
| Cul-de-sac: No | General Code: GU - |
| Length (ft): 5,702 | Area ID: 3 - |
| Width (ft): 10 | Funding Source: 0 - |
| Area (sq. ft.): 57,020 | ADT: |
| Traffic Index: 0.0 | Slab Length: 0.00 |
| Parking Lot Type: | Slab Width: 0.00 # of Slabs: 0 |
| Comments: | |

Road Name: EAST AVE

| | |
|----------------------------------|--------------------------------|
| Street ID: 70041 | Begin Location: HAMPTON RD |
| Section ID: 1000 | End Location: BOHEMIAN HWY |
| Functional Class: L - Local (7) | Surface Type: A - AC |
| Date of Construction: 01/01/1986 | No. Lanes: 2 |
| Cul-de-sac: No | General Code: GU - |
| Length (ft): 739 | Area ID: 2 - |
| Width (ft): 14 | Funding Source: 0 - |
| Area (sq. ft.): 10,346 | ADT: |
| Traffic Index: 0.0 | Slab Length: 0.00 |
| Parking Lot Type: | Slab Width: 0.00 # of Slabs: 0 |
| Comments: | |

Road Name: EAST BONNESS RD

| | |
|----------------------------------|--------------------------------|
| Street ID: 56002 | Begin Location: BONNESS RD |
| Section ID: 1000 | End Location: HWY 116 |
| Functional Class: L - Local (7) | Surface Type: A - AC |
| Date of Construction: 01/01/1972 | No. Lanes: 2 |
| Cul-de-sac: No | General Code: SO - |
| Length (ft): 3,062 | Area ID: 3 - |
| Width (ft): 17 | Funding Source: 0 - |
| Area (sq. ft.): 52,054 | ADT: |
| Traffic Index: 0.0 | Slab Length: 0.00 |
| Parking Lot Type: | Slab Width: 0.00 # of Slabs: 0 |
| Comments: | |

Road Name: EAST COTATI AVE

| | |
|--|-----------------------------------|
| Street ID: 6701 | Begin Location: LEAVE CITY LIMITS |
| Section ID: 1049 | End Location: PETALUMA HILL RD |
| Functional Class: MiA - Minor Arterial (4) | Surface Type: O - AC/AC |
| Date of Construction: 09/15/2020 | No. Lanes: 2 |
| Cul-de-sac: No | General Code: CO - |
| Length (ft): 2,693 | Area ID: 1 - |
| Width (ft): 32 | Funding Source: 0 - |
| Area (sq. ft.): 86,176 | ADT: 9960 2/7/2020 12:00:00 AM |
| Traffic Index: 0.0 | Slab Length: 0.00 |
| Parking Lot Type: | Slab Width: 0.00 # of Slabs: 0 |
| Comments: | |

Road Name: EAST FULTON RD

| | |
|----------------------------------|------------------------------------|
| Street ID: 88048 | Begin Location: OLD REDWOOD HWY |
| Section ID: 1000 | End Location: MARK WEST SPRINGS RD |
| Functional Class: L - Local (7) | Surface Type: O - AC/AC |
| Date of Construction: 10/01/2008 | No. Lanes: 2 |
| Cul-de-sac: No | General Code: SR - |
| Length (ft): 475 | Area ID: 1 - |
| Width (ft): 24 | Funding Source: 0 - |
| Area (sq. ft.): 11,400 | ADT: |
| Traffic Index: 0.0 | Slab Length: 0.00 |
| Parking Lot Type: | Slab Width: 0.00 # of Slabs: 0 |
| Comments: | |

Road Name: EAST HURLBUT AVE

| | |
|---|--------------------------------|
| Street ID: 79006 | Begin Location: HURLBUT AVE |
| Section ID: 1000 | End Location: HIGH SCHOOL RD |
| Functional Class: L - Local (7) | Surface Type: O - AC/AC |
| Date of Construction: 09/15/2020 | No. Lanes: 2 |
| Cul-de-sac: No | General Code: FO - |
| Length (ft): 3,221 | Area ID: 3 - |
| Width (ft): 19 | Funding Source: 0 - |
| Area (sq. ft.): 61,199 | ADT: |
| Traffic Index: 0.0 | Slab Length: 0.00 |
| Parking Lot Type: | Slab Width: 0.00 # of Slabs: 0 |
| Comments: Split from 790061001 09/03/99 | |

Road Name: EAST NAPA ST

| | | |
|----------------------------------|--------------------------------|---------------|
| Street ID: 55038 | Begin Location: EIGHTH ST EAST | |
| Section ID: 1064 | End Location: END | |
| Functional Class: L - Local (7) | Surface Type: A - AC | |
| Date of Construction: 01/01/1973 | No. Lanes: 2 | |
| Cul-de-sac: No | General Code: SO - | |
| Length (ft): 3,379 | Area ID: 1 - | |
| Width (ft): 24 | Funding Source: 0 - | |
| Area (sq. ft.): 81,096 | ADT: | |
| Traffic Index: 0.0 | Slab Length: 0.00 | |
| Parking Lot Type: | Slab Width: 0.00 | # of Slabs: 0 |
| Comments: | | |

Road Name: EAST NAPA ST

| | | |
|--|-----------------------------------|---------------|
| Street ID: 5506 | Begin Location: LEAVE CITY SONOMA | |
| Section ID: 1031 | End Location: EIGHTH ST EAST | |
| Functional Class: MiA - Minor Arterial (4) | Surface Type: O - AC/AC | |
| Date of Construction: 06/12/2001 | No. Lanes: 2 | |
| Cul-de-sac: No | General Code: SO - | |
| Length (ft): 1,742 | Area ID: - | |
| Width (ft): 25 | Funding Source: - | |
| Area (sq. ft.): 43,550 | ADT: | |
| Traffic Index: | Slab Length: 0.00 | |
| Parking Lot Type: | Slab Width: 0.00 | # of Slabs: 0 |
| Comments: | | |

Road Name: EAST RAILROAD AVE

| | | |
|---|-----------------------------------|---------------|
| Street ID: 58033A | Begin Location: OLD REDWOOD HWY N | |
| Section ID: 1147 | End Location: RR CROSSING | |
| Functional Class: MaC - Major Collector (5) | Surface Type: O - AC/AC | |
| Date of Construction: 01/01/1974 | No. Lanes: 2 | |
| Cul-de-sac: No | General Code: CO - | |
| Length (ft): 3,854 | Area ID: 1 - | |
| Width (ft): 27 | Funding Source: 0 - | |
| Area (sq. ft.): 104,058 | ADT: | |
| Traffic Index: 0.0 | Slab Length: 0.00 | |
| Parking Lot Type: | Slab Width: 0.00 | # of Slabs: 0 |
| Comments: | | |

Road Name: EAST RAILROAD AVE

| | | |
|---|--------------------------------|----------------------------|
| Street ID: 58033A | Begin Location: R.R. CROSSING | |
| Section ID: 1220 | End Location: PETALUMA HILL RD | |
| Functional Class: MaC - Major Collector (5) | Surface Type: A - AC | |
| Date of Construction: 01/01/1974 | No. Lanes: 2 | |
| Cul-de-sac: No | General Code: CO - | |
| Length (ft): 4,171 | Area ID: 2 - | |
| Width (ft): 32 | Funding Source: 0 - | |
| Area (sq. ft.): 133,472 | ADT: 574 | 1/1/2019 12:00:00 AM |
| Traffic Index: 0.0 | Slab Length: 0.00 | |
| Parking Lot Type: | Slab Width: 0.00 | # of Slabs: 0 |
| Comments: | | |

Road Name: EAST RAILROAD AVE

| | |
|---|----------------------------------|
| Street ID: 58033A | Begin Location: PETALUMA HILL RD |
| Section ID: 1299 | End Location: DAVIS LN |
| Functional Class: MaC - Major Collector (5) | Surface Type: A - AC |
| Date of Construction: 08/15/1995 | No. Lanes: 2 |
| Cul-de-sac: No | General Code: CO - |
| Length (ft): 5,597 | Area ID: 2 - |
| Width (ft): 19 | Funding Source: 0 - |
| Area (sq. ft.): 106,343 | ADT: |
| Traffic Index: 0.0 | Slab Length: 0.00 |
| Parking Lot Type: | Slab Width: 0.00 # of Slabs: 0 |
| Comments: FE/RS = 12.97 - 12.99 | |

Road Name: EAST ROBLES AVE

| | |
|----------------------------------|--------------------------------|
| Street ID: 68081 | Begin Location: END |
| Section ID: 1000 | End Location: BROOKS AVE |
| Functional Class: L - Local (7) | Surface Type: O - AC/AC |
| Date of Construction: 08/15/2019 | No. Lanes: 2 |
| Cul-de-sac: No | General Code: SR - |
| Length (ft): 1,954 | Area ID: 3 - |
| Width (ft): 20 | Funding Source: 0 - |
| Area (sq. ft.): 39,080 | ADT: |
| Traffic Index: 0.0 | Slab Length: 0.00 |
| Parking Lot Type: | Slab Width: 0.00 # of Slabs: 0 |
| Comments: | |

Road Name: EAST SHILOH RD

| | |
|----------------------------------|--|
| Street ID: 88015 | Begin Location: MATHILDE DR (100' E/o) |
| Section ID: 1027 | End Location: FAUGHT RD |
| Functional Class: L - Local (7) | Surface Type: A - AC |
| Date of Construction: 01/01/1983 | No. Lanes: 2 |
| Cul-de-sac: No | General Code: SR - |
| Length (ft): 2,693 | Area ID: 1 - |
| Width (ft): 30 | Funding Source: 0 - |
| Area (sq. ft.): 80,790 | ADT: |
| Traffic Index: 0.0 | Slab Length: 0.00 |
| Parking Lot Type: | Slab Width: 0.00 # of Slabs: 0 |
| Comments: | |

Road Name: EAST SHORE RD

| | |
|---|--------------------------------|
| Street ID: 61023 | Begin Location: BAY FLAT RD |
| Section ID: 1000 | End Location: HWY 1 |
| Functional Class: MiC - Minor Collector (6) | Surface Type: A - AC |
| Date of Construction: 04/11/1997 | No. Lanes: 2 |
| Cul-de-sac: No | General Code: FO - |
| Length (ft): 1,690 | Area ID: - |
| Width (ft): 39 | Funding Source: - |
| Area (sq. ft.): 65,910 | ADT: |
| Traffic Index: | Slab Length: 0.00 |
| Parking Lot Type: | Slab Width: 0.00 # of Slabs: 0 |
| Comments: | |

Road Name: EAST SODA ROCK LN

| | | |
|----------------------------------|-----------------------|---------------|
| Street ID: 99040 | Begin Location: END | |
| Section ID: 1000 | End Location: HWY 128 | |
| Functional Class: L - Local (7) | Surface Type: A - AC | |
| Date of Construction: 01/01/1986 | No. Lanes: 2 | |
| Cul-de-sac: No | General Code: HE - | |
| Length (ft): 3,573 | Area ID: 2 - | |
| Width (ft): 16 | Funding Source: 0 - | |
| Area (sq. ft.): 57,168 | ADT: | |
| Traffic Index: 0.0 | Slab Length: 0.00 | |
| Parking Lot Type: | Slab Width: 0.00 | # of Slabs: 0 |
| Comments: | | |

Road Name: EAST ST

| | | |
|----------------------------------|------------------------|---------------|
| Street ID: 57057 | Begin Location: OAK ST | |
| Section ID: 2000 | End Location: GROVE ST | |
| Functional Class: L - Local (7) | Surface Type: A - AC | |
| Date of Construction: 01/01/1988 | No. Lanes: 2 | |
| Cul-de-sac: No | General Code: CO - | |
| Length (ft): 528 | Area ID: 1 - | |
| Width (ft): 30 | Funding Source: 0 - | |
| Area (sq. ft.): 15,840 | ADT: | |
| Traffic Index: 0.0 | Slab Length: 0.00 | |
| Parking Lot Type: | Slab Width: 0.00 | # of Slabs: 0 |
| Comments: | | |

Road Name: EAST ST

| | | |
|----------------------------------|--------------------------|---------------|
| Street ID: 71025 | Begin Location: THIRD ST | |
| Section ID: 1000 | End Location: FIRST ST | |
| Functional Class: L - Local (7) | Surface Type: A - AC | |
| Date of Construction: 01/01/1975 | No. Lanes: 2 | |
| Cul-de-sac: No | General Code: GU - | |
| Length (ft): 475 | Area ID: 3 - | |
| Width (ft): 12 | Funding Source: 0 - | |
| Area (sq. ft.): 5,700 | ADT: | |
| Traffic Index: 0.0 | Slab Length: 0.00 | |
| Parking Lot Type: | Slab Width: 0.00 | # of Slabs: 0 |
| Comments: | | |

Road Name: EAST WASHINGTON ST

| | | |
|---|---------------------------------|----------------------------|
| Street ID: 5707 | Begin Location: PET CITY LIMITS | |
| Section ID: 1078 | End Location: ADOBE RD | |
| Functional Class: MaC - Major Collector (5) | Surface Type: O - AC/AC | |
| Date of Construction: 01/01/1978 | No. Lanes: 2 | |
| Cul-de-sac: No | General Code: CO - | |
| Length (ft): 1,214 | Area ID: 1 - | |
| Width (ft): 44 | Funding Source: 0 - | |
| Area (sq. ft.): 53,416 | ADT: 5200 | 1/1/2019 12:00:00 AM |
| Traffic Index: 0.0 | Slab Length: 0.00 | |
| Parking Lot Type: | Slab Width: 0.00 | # of Slabs: 0 |
| Comments: FE/ADT = 10.78 - 10.99 | | |

Road Name: EAST WATMAUGH RD

| | |
|---|--------------------------------|
| Street ID: 55021 | Begin Location: HWY 12 |
| Section ID: 1219 | End Location: 5TH STREET E |
| Functional Class: MaC - Major Collector (5) | Surface Type: A - AC |
| Date of Construction: 01/01/1963 | No. Lanes: 2 |
| Cul-de-sac: No | General Code: SO - |
| Length (ft): 2,957 | Area ID: 2 - |
| Width (ft): 17 | Funding Source: 0 - |
| Area (sq. ft.): 50,269 | ADT: |
| Traffic Index: 0.0 | Slab Length: 0.00 |
| Parking Lot Type: | Slab Width: 0.00 # of Slabs: 0 |
| Comments: County forces did leveling w/ 3/4 inch A/C FE = 12.19 - 12.75 | |

Road Name: EAST WATMAUGH RD

| | |
|---|--------------------------------|
| Street ID: 55021 | Begin Location: 5TH ST E |
| Section ID: 1275 | End Location: SILVA RD |
| Functional Class: L - Local (7) | Surface Type: A - AC |
| Date of Construction: 01/01/1963 | No. Lanes: 2 |
| Cul-de-sac: No | General Code: SO - |
| Length (ft): 1,109 | Area ID: 2 - |
| Width (ft): 22 | Funding Source: 0 - |
| Area (sq. ft.): 24,398 | ADT: |
| Traffic Index: 0.0 | Slab Length: 0.00 |
| Parking Lot Type: | Slab Width: 0.00 # of Slabs: 0 |
| Comments: County forces did leveling w/ 3/4 inch A/C FE = 12.19 - 12.75 | |

Road Name: EASTERN AVE

| | |
|----------------------------------|--------------------------------|
| Street ID: 80103 | Begin Location: SOUTHERN AVE |
| Section ID: 1000 | End Location: NORTHERN AVE |
| Functional Class: L - Local (7) | Surface Type: A - AC |
| Date of Construction: 01/01/1982 | No. Lanes: 2 |
| Cul-de-sac: No | General Code: FO - |
| Length (ft): 845 | Area ID: 3 - |
| Width (ft): 19 | Funding Source: 0 - |
| Area (sq. ft.): 16,055 | ADT: |
| Traffic Index: 0.0 | Slab Length: 0.00 |
| Parking Lot Type: | Slab Width: 0.00 # of Slabs: 0 |
| Comments: | |

Road Name: EASTMAN CT

| | |
|----------------------------------|--------------------------------|
| Street ID: 57076 | Begin Location: EASTMAN LN |
| Section ID: 1000 | End Location: END |
| Functional Class: L - Local (7) | Surface Type: A - AC |
| Date of Construction: 12/31/1996 | No. Lanes: 2 |
| Cul-de-sac: No | General Code: CO - |
| Length (ft): 950 | Area ID: - |
| Width (ft): 32 | Funding Source: - |
| Area (sq. ft.): 30,400 | ADT: |
| Traffic Index: | Slab Length: 0.00 |
| Parking Lot Type: | Slab Width: 0.00 # of Slabs: 0 |
| Comments: | |

Road Name: EASTMAN LN

| | |
|----------------------------------|------------------------------------|
| Street ID: 57013 | Begin Location: MIDDLE TWO ROCK RD |
| Section ID: 1000 | End Location: STADLER AVE |
| Functional Class: L - Local (7) | Surface Type: A - AC |
| Date of Construction: 01/01/1969 | No. Lanes: 2 |
| Cul-de-sac: No | General Code: CO - |
| Length (ft): 5,069 | Area ID: 2 - |
| Width (ft): 23 | Funding Source: 0 - |
| Area (sq. ft.): 116,587 | ADT: |
| Traffic Index: 0.0 | Slab Length: 0.00 |
| Parking Lot Type: | Slab Width: 0.00 # of Slabs: 0 |
| Comments: | |

Road Name: EASTMAN LN

| | |
|----------------------------------|--------------------------------|
| Street ID: 57013 | Begin Location: STADLER AVE |
| Section ID: 1096 | End Location: BODEGA AVE |
| Functional Class: L - Local (7) | Surface Type: A - AC |
| Date of Construction: 11/19/2018 | No. Lanes: 2 |
| Cul-de-sac: No | General Code: CO - |
| Length (ft): 6,230 | Area ID: 2 - |
| Width (ft): 24 | Funding Source: 0 - |
| Area (sq. ft.): 149,520 | ADT: |
| Traffic Index: 0.0 | Slab Length: 0.00 |
| Parking Lot Type: | Slab Width: 0.00 # of Slabs: 0 |
| Comments: | |

Road Name: EASTSIDE RD

| | |
|---|-----------------------------------|
| Street ID: 7905A | Begin Location: TRENTON-HLDSBG RD |
| Section ID: 1118 | End Location: RIVERFRONT PARK ENT |
| Functional Class: MaC - Major Collector (5) | Surface Type: O - AC/AC |
| Date of Construction: 09/05/2013 | No. Lanes: 2 |
| Cul-de-sac: No | General Code: FO - |
| Length (ft): 7,656 | Area ID: 2 - |
| Width (ft): 22 | Funding Source: 0 - |
| Area (sq. ft.): 168,432 | ADT: 3000 1/1/2019 12:00:00 AM |
| Traffic Index: 0.0 | Slab Length: 0.00 |
| Parking Lot Type: | Slab Width: 0.00 # of Slabs: 0 |
| Comments: | |

Road Name: EASTSIDE RD

| | |
|---|---|
| Street ID: 7905A | Begin Location: RIVERFRONT PARK ENT |
| Section ID: 1263 | End Location: WINDSOR RIVER RD |
| Functional Class: MaC - Major Collector (5) | Surface Type: O - AC/AC |
| Date of Construction: 09/05/2013 | No. Lanes: 2 |
| Cul-de-sac: No | General Code: HE - |
| Length (ft): 9,768 | Area ID: 3 - |
| Width (ft): 24 | Funding Source: 0 - |
| Area (sq. ft.): 234,432 | ADT: 3000 1/1/2019 12:00:00 AM |
| Traffic Index: 0.0 | Slab Length: 0.00 |
| Parking Lot Type: | Slab Width: 0.00 # of Slabs: 0 |
| Comments: | |

Road Name: EASTSIDE RD

| | |
|---|---|
| Street ID: 7905A | Begin Location: WINDSOR RIVER RD |
| Section ID: 1448 | End Location: OLD REDWOOD HWY |
| Functional Class: MaC - Major Collector (5) | Surface Type: O - AC/AC |
| Date of Construction: 09/15/2022 | No. Lanes: 2 |
| Cul-de-sac: No | General Code: HE - |
| Length (ft): 9,821 | Area ID: 2 - |
| Width (ft): 27 | Funding Source: 0 - |
| Area (sq. ft.): 265,167 | ADT: 3000 1/1/2019 12:00:00 AM |
| Traffic Index: 0.0 | Slab Length: 0.00 |
| Parking Lot Type: | Slab Width: 0.00 # of Slabs: 0 |
| Comments: | |

Road Name: EASTSIDE RD

| | |
|---|---------------------------------|
| Street ID: 89009 | Begin Location: WOLHER RD |
| Section ID: 1000 | End Location: TRENTON-HLDSBG RD |
| Functional Class: MaC - Major Collector (5) | Surface Type: O - AC/AC |
| Date of Construction: 09/05/2013 | No. Lanes: 2 |
| Cul-de-sac: No | General Code: FO - |
| Length (ft): 6,331 | Area ID: 2 - |
| Width (ft): 21 | Funding Source: 0 - |
| Area (sq. ft.): 132,951 | ADT: |
| Traffic Index: 0.0 | Slab Length: 0.00 |
| Parking Lot Type: | Slab Width: 0.00 # of Slabs: 0 |
| Comments: | |

Road Name: EDDY DR

| | |
|----------------------------------|--------------------------------|
| Street ID: 68147 | Begin Location: ROBIN WAY |
| Section ID: 1000 | End Location: MOORLAND AVE |
| Functional Class: L - Local (7) | Surface Type: A - AC |
| Date of Construction: 01/01/1966 | No. Lanes: 2 |
| Cul-de-sac: No | General Code: SR - |
| Length (ft): 528 | Area ID: 1 - |
| Width (ft): 33 | Funding Source: 0 - |
| Area (sq. ft.): 17,424 | ADT: |
| Traffic Index: 0.0 | Slab Length: 0.00 |
| Parking Lot Type: | Slab Width: 0.00 # of Slabs: 0 |
| Comments: | |

Road Name: EDGEHILL DR

| | |
|----------------------------------|--------------------------------|
| Street ID: 80096 | Begin Location: WRIGHT DR |
| Section ID: 1000 | End Location: WRIGHT DR |
| Functional Class: L - Local (7) | Surface Type: A - AC |
| Date of Construction: 01/01/1968 | No. Lanes: 2 |
| Cul-de-sac: No | General Code: GU - |
| Length (ft): 898 | Area ID: 2 - |
| Width (ft): 14 | Funding Source: 0 - |
| Area (sq. ft.): 12,572 | ADT: |
| Traffic Index: 0.0 | Slab Length: 0.00 |
| Parking Lot Type: | Slab Width: 0.00 # of Slabs: 0 |
| Comments: | |

Road Name: EDISON ST

| | |
|----------------------------------|--------------------------------|
| Street ID: 79030 | Begin Location: END |
| Section ID: 1000 | End Location: END |
| Functional Class: L - Local (7) | Surface Type: A - AC |
| Date of Construction: 01/01/1967 | No. Lanes: 2 |
| Cul-de-sac: No | General Code: FO - |
| Length (ft): 2,988 | Area ID: 2 - |
| Width (ft): 23 | Funding Source: 0 - |
| Area (sq. ft.): 68,724 | ADT: |
| Traffic Index: 0.0 | Slab Length: 0.00 |
| Parking Lot Type: | Slab Width: 0.00 # of Slabs: 0 |
| Comments: | |

Road Name: EDUCATION DR

| | |
|----------------------------------|--------------------------------|
| Street ID: 68165 | Begin Location: END BARRICADE |
| Section ID: 1000 | End Location: BELLEVUE AVE |
| Functional Class: L - Local (7) | Surface Type: A - AC |
| Date of Construction: 12/10/2009 | No. Lanes: 2 |
| Cul-de-sac: No | General Code: CO - |
| Length (ft): 850 | Area ID: - |
| Width (ft): 36 | Funding Source: - |
| Area (sq. ft.): 30,600 | ADT: |
| Traffic Index: | Slab Length: 0.00 |
| Parking Lot Type: | Slab Width: 0.00 # of Slabs: 0 |
| Comments: | |

Road Name: EIGHTH ST EAST

| | |
|---|--|
| Street ID: 5502 | Begin Location: HWY 12 |
| Section ID: 1000 | End Location: SCHELLVILLE RD (SOUTH END) |
| Functional Class: MaC - Major Collector (5) | Surface Type: A - AC |
| Date of Construction: 01/01/1986 | No. Lanes: 2 |
| Cul-de-sac: No | General Code: SO - |
| Length (ft): 3,062 | Area ID: 1 - |
| Width (ft): 28 | Funding Source: 0 - |
| Area (sq. ft.): 85,736 | ADT: 3400 1/1/2019 12:00:00 AM |
| Traffic Index: 0.0 | Slab Length: 0.00 |
| Parking Lot Type: | Slab Width: 0.00 # of Slabs: 0 |
| Comments: | |

Road Name: EIGHTH ST EAST

| | |
|---|--|
| Street ID: 5502 | Begin Location: SCHELLVILLE RD (SOUTH END) |
| Section ID: 1058 | End Location: SCHELLVILLE RD (NORTH END) |
| Functional Class: MaC - Major Collector (5) | Surface Type: A - AC |
| Date of Construction: 09/01/1987 | No. Lanes: 2 |
| Cul-de-sac: No | General Code: SO - |
| Length (ft): 2,270 | Area ID: 1 - |
| Width (ft): 36 | Funding Source: 0 - |
| Area (sq. ft.): 81,720 | ADT: 3400 1/1/2019 12:00:00 AM |
| Traffic Index: 0.0 | Slab Length: 0.00 |
| Parking Lot Type: | Slab Width: 0.00 # of Slabs: 0 |
| Comments: | |

Road Name: EIGHTH ST EAST

| | |
|---|--|
| Street ID: 5502 | Begin Location: SCHELLVILLE RD (NORTH END) |
| Section ID: 1101 | End Location: PERU RD |
| Functional Class: MaC - Major Collector (5) | Surface Type: A - AC |
| Date of Construction: 10/15/1987 | No. Lanes: 2 |
| Cul-de-sac: No | General Code: SO - |
| Length (ft): 2,226 | Area ID: 1 - |
| Width (ft): 35 | Funding Source: 0 - |
| Area (sq. ft.): 77,910 | ADT: 3400 1/1/2019 12:00:00 AM |
| Traffic Index: 0.0 | Slab Length: 0.00 |
| Parking Lot Type: | Slab Width: 0.00 # of Slabs: 0 |
| Comments: | |

Road Name: EIGHTH ST EAST

| | | |
|---|-------------------------|----------------------------|
| Street ID: 5502 | Begin Location: PERU RD | |
| Section ID: 1143 | End Location: NAPA RD | |
| Functional Class: MaC - Major Collector (5) | Surface Type: A - AC | |
| Date of Construction: 10/15/1987 | No. Lanes: 2 | |
| Cul-de-sac: No | General Code: SO - | |
| Length (ft): 2,315 | Area ID: 1 - | |
| Width (ft): 35 | Funding Source: 0 - | |
| Area (sq. ft.): 81,025 | ADT: 3400 | 1/1/2019 12:00:00 AM |
| Traffic Index: 0.0 | Slab Length: 0.00 | |
| Parking Lot Type: | Slab Width: 0.00 | # of Slabs: 0 |
| Comments: | | |

Road Name: EIGHTH ST EAST

| | | |
|---|--------------------------|----------------------------|
| Street ID: 5502 | Begin Location: NAPA RD | |
| Section ID: 1187 | End Location: DENMARK ST | |
| Functional Class: MaC - Major Collector (5) | Surface Type: A - AC | |
| Date of Construction: 10/15/1987 | No. Lanes: 2 | |
| Cul-de-sac: No | General Code: SO - | |
| Length (ft): 2,337 | Area ID: 1 - | |
| Width (ft): 24 | Funding Source: 0 - | |
| Area (sq. ft.): 56,088 | ADT: 5700 | 1/1/2019 12:00:00 AM |
| Traffic Index: 0.0 | Slab Length: 0.00 | |
| Parking Lot Type: | Slab Width: 0.00 | # of Slabs: 0 |
| Comments: | | |

Road Name: EIGHTH ST EAST

| | | |
|---|----------------------------|----------------------------|
| Street ID: 5502 | Begin Location: DENMARK ST | |
| Section ID: 1231 | End Location: MACARTHUR ST | |
| Functional Class: MaC - Major Collector (5) | Surface Type: A - AC | |
| Date of Construction: 10/15/1987 | No. Lanes: 2 | |
| Cul-de-sac: No | General Code: SO - | |
| Length (ft): 1,306 | Area ID: 1 - | |
| Width (ft): 24 | Funding Source: 0 - | |
| Area (sq. ft.): 31,344 | ADT: 5700 | 1/1/2019 12:00:00 AM |
| Traffic Index: 0.0 | Slab Length: 0.00 | |
| Parking Lot Type: | Slab Width: 0.00 | # of Slabs: 0 |
| Comments: | | |

Road Name: EIGHTH ST EAST

| | |
|--|--------------------------------|
| Street ID: 5502 | Begin Location: MACARTHUR ST |
| Section ID: 1256 | End Location: E. NAPA ST |
| Functional Class: MIA - Minor Arterial (4) | Surface Type: A - AC |
| Date of Construction: 01/01/1983 | No. Lanes: 2 |
| Cul-de-sac: No | General Code: SO - |
| Length (ft): 2,640 | Area ID: 1 - |
| Width (ft): 24 | Funding Source: 0 - |
| Area (sq. ft.): 63,360 | ADT: 5700 |
| | 1/1/2019 12:00:00 AM |
| Traffic Index: 0.0 | Slab Length: 0.00 |
| Parking Lot Type: | Slab Width: 0.00 # of Slabs: 0 |

Comments:

Road Name: EL CAMINO BELLA

| | |
|----------------------------------|--------------------------------|
| Street ID: 61030 | Begin Location: END |
| Section ID: 1000 | End Location: TERRA VERDE RD |
| Functional Class: L - Local (7) | Surface Type: A - AC |
| Date of Construction: 01/01/1971 | No. Lanes: 2 |
| Cul-de-sac: No | General Code: FO - |
| Length (ft): 750 | Area ID: 1 - |
| Width (ft): 21 | Funding Source: 0 - |
| Area (sq. ft.): 15,750 | ADT: |
| Traffic Index: 0.0 | Slab Length: 0.00 |
| Parking Lot Type: | Slab Width: 0.00 # of Slabs: 0 |

Comments: chipped sealed

Road Name: EL CAMINO BELLA

| | |
|----------------------------------|--------------------------------|
| Street ID: 61030 | Begin Location: TERRA VERDE RD |
| Section ID: 1014 | End Location: END |
| Functional Class: L - Local (7) | Surface Type: A - AC |
| Date of Construction: 01/01/1973 | No. Lanes: 2 |
| Cul-de-sac: No | General Code: FO - |
| Length (ft): 739 | Area ID: 1 - |
| Width (ft): 21 | Funding Source: 0 - |
| Area (sq. ft.): 15,519 | ADT: |
| Traffic Index: 0.0 | Slab Length: 0.00 |
| Parking Lot Type: | Slab Width: 0.00 # of Slabs: 0 |

Comments:

Road Name: EL CAMINO BODEGA

| | |
|----------------------------------|--------------------------------|
| Street ID: 60090 | Begin Location: END |
| Section ID: 1000 | End Location: BOHEMIAN HWY |
| Functional Class: L - Local (7) | Surface Type: A - AC |
| Date of Construction: 01/01/1979 | No. Lanes: 2 |
| Cul-de-sac: No | General Code: FO - |
| Length (ft): 634 | Area ID: 3 - |
| Width (ft): 21 | Funding Source: 0 - |
| Area (sq. ft.): 13,314 | ADT: |
| Traffic Index: 0.0 | Slab Length: 0.00 |
| Parking Lot Type: | Slab Width: 0.00 # of Slabs: 0 |

Comments:

Road Name: EL MERCADO PKWY

| | |
|----------------------------------|--------------------------------|
| Street ID: 88078 | Begin Location: WIKIUP DR |
| Section ID: 1000 | End Location: FAUGHT RD |
| Functional Class: L - Local (7) | Surface Type: A - AC |
| Date of Construction: 01/01/1985 | No. Lanes: 2 |
| Cul-de-sac: No | General Code: SR - |
| Length (ft): 1,954 | Area ID: 1 - |
| Width (ft): 36 | Funding Source: 0 - |
| Area (sq. ft.): 70,344 | ADT: |
| Traffic Index: 0.0 | Slab Length: 0.00 |
| Parking Lot Type: | Slab Width: 0.00 # of Slabs: 0 |
| Comments: | |

Road Name: EL NINO CT

| | |
|----------------------------------|--------------------------------|
| Street ID: 56233 | Begin Location: MOLINE AVE |
| Section ID: 1000 | End Location: END |
| Functional Class: L - Local (7) | Surface Type: A - AC |
| Date of Construction: 01/01/1985 | No. Lanes: 2 |
| Cul-de-sac: No | General Code: SO - |
| Length (ft): 211 | Area ID: 1 - |
| Width (ft): 35 | Funding Source: 0 - |
| Area (sq. ft.): 7,385 | ADT: |
| Traffic Index: 0.0 | Slab Length: 0.00 |
| Parking Lot Type: | Slab Width: 0.00 # of Slabs: 0 |
| Comments: | |

Road Name: EL PORTALA DR-SB

| | |
|----------------------------------|--------------------------------|
| Street ID: 66095 | Begin Location: ESTRELLA DR |
| Section ID: 1000 | End Location: HWY 12 |
| Functional Class: L - Local (7) | Surface Type: A - AC |
| Date of Construction: 01/01/1971 | No. Lanes: 1 |
| Cul-de-sac: No | General Code: SO - |
| Length (ft): 950 | Area ID: 1 - |
| Width (ft): 40 | Funding Source: 0 - |
| Area (sq. ft.): 38,000 | ADT: |
| Traffic Index: 0.0 | Slab Length: 0.00 |
| Parking Lot Type: | Slab Width: 0.00 # of Slabs: 0 |
| Comments: | |

Road Name: EL PORTOLA CT

| | |
|----------------------------------|--------------------------------|
| Street ID: 66094 | Begin Location: END |
| Section ID: 1000 | End Location: ESTRELLA DR |
| Functional Class: L - Local (7) | Surface Type: A - AC |
| Date of Construction: 01/01/1971 | No. Lanes: 2 |
| Cul-de-sac: No | General Code: SO - |
| Length (ft): 106 | Area ID: 1 - |
| Width (ft): 64 | Funding Source: 0 - |
| Area (sq. ft.): 6,784 | ADT: |
| Traffic Index: 0.0 | Slab Length: 0.00 |
| Parking Lot Type: | Slab Width: 0.00 # of Slabs: 0 |
| Comments: | |

Road Name: EL RANCHO WAY

| | |
|----------------------------------|--------------------------------|
| Street ID: 70097 | Begin Location: FRONT ST |
| Section ID: 1000 | End Location: FOOTHILL DR |
| Functional Class: L - Local (7) | Surface Type: A - AC |
| Date of Construction: 01/01/1964 | No. Lanes: 2 |
| Cul-de-sac: No | General Code: GU - |
| Length (ft): 475 | Area ID: 2 - |
| Width (ft): 28 | Funding Source: 0 - |
| Area (sq. ft.): 13,300 | ADT: |
| Traffic Index: 0.0 | Slab Length: 0.00 |
| Parking Lot Type: | Slab Width: 0.00 # of Slabs: 0 |
| Comments: | |

Road Name: EL RITERO

| | |
|----------------------------------|--------------------------------|
| Street ID: 66093 | Begin Location: ESTRELLA DR |
| Section ID: 1000 | End Location: END |
| Functional Class: L - Local (7) | Surface Type: A - AC |
| Date of Construction: 01/01/1971 | No. Lanes: 2 |
| Cul-de-sac: No | General Code: SO - |
| Length (ft): 686 | Area ID: 1 - |
| Width (ft): 36 | Funding Source: 0 - |
| Area (sq. ft.): 24,696 | ADT: |
| Traffic Index: 0.0 | Slab Length: 0.00 |
| Parking Lot Type: | Slab Width: 0.00 # of Slabs: 0 |
| Comments: | |

Road Name: ELDORADO DR

| | |
|----------------------------------|--------------------------------|
| Street ID: 56134 | Begin Location: LOS BANOS DR |
| Section ID: 1000 | End Location: RAILROAD AVE |
| Functional Class: L - Local (7) | Surface Type: O - AC/AC |
| Date of Construction: 09/01/2017 | No. Lanes: 2 |
| Cul-de-sac: No | General Code: SO - |
| Length (ft): 1,056 | Area ID: 1 - |
| Width (ft): 34 | Funding Source: 0 - |
| Area (sq. ft.): 35,904 | ADT: |
| Traffic Index: 0.0 | Slab Length: 0.00 |
| Parking Lot Type: | Slab Width: 0.00 # of Slabs: 0 |
| Comments: | |

Road Name: ELDORADO DR

| | |
|----------------------------------|--------------------------------|
| Street ID: 56134 | Begin Location: RAILROAD AVE |
| Section ID: 1020 | End Location: RIVERSIDE DR |
| Functional Class: L - Local (7) | Surface Type: O - AC/AC |
| Date of Construction: 09/01/2017 | No. Lanes: 2 |
| Cul-de-sac: No | General Code: SO - |
| Length (ft): 1,320 | Area ID: 1 - |
| Width (ft): 34 | Funding Source: 0 - |
| Area (sq. ft.): 44,880 | ADT: |
| Traffic Index: 0.0 | Slab Length: 0.00 |
| Parking Lot Type: | Slab Width: 0.00 # of Slabs: 0 |
| Comments: | |

Road Name: ELISA ANNE WAY

| | |
|----------------------------------|--------------------------------|
| Street ID: 79103 | Begin Location: GRATON RD |
| Section ID: 1000 | End Location: END |
| Functional Class: L - Local (7) | Surface Type: A - AC |
| Date of Construction: 01/01/1979 | No. Lanes: 2 |
| Cul-de-sac: No | General Code: FO - |
| Length (ft): 264 | Area ID: 1 - |
| Width (ft): 23 | Funding Source: 0 - |
| Area (sq. ft.): 6,072 | ADT: |
| Traffic Index: 0.0 | Slab Length: 0.00 |
| Parking Lot Type: | Slab Width: 0.00 # of Slabs: 0 |
| Comments: | |

Road Name: ELM AVE

| | |
|----------------------------------|--------------------------------|
| Street ID: 56042 | Begin Location: ORANGE AVE |
| Section ID: 1000 | End Location: END |
| Functional Class: L - Local (7) | Surface Type: A - AC |
| Date of Construction: 04/10/1972 | No. Lanes: 2 |
| Cul-de-sac: No | General Code: SO - |
| Length (ft): 1,267 | Area ID: 2 - |
| Width (ft): 20 | Funding Source: 0 - |
| Area (sq. ft.): 25,340 | ADT: |
| Traffic Index: 0.0 | Slab Length: 0.00 |
| Parking Lot Type: | Slab Width: 0.00 # of Slabs: 0 |
| Comments: | |

Road Name: ELM AVE

| | |
|----------------------------------|--------------------------------|
| Street ID: 70122 | Begin Location: ALDER RD |
| Section ID: 2000 | End Location: WILLOW RD |
| Functional Class: L - Local (7) | Surface Type: A - AC |
| Date of Construction: 01/01/1966 | No. Lanes: 2 |
| Cul-de-sac: No | General Code: GU - |
| Length (ft): 264 | Area ID: 2 - |
| Width (ft): 19 | Funding Source: 0 - |
| Area (sq. ft.): 5,016 | ADT: |
| Traffic Index: 0.0 | Slab Length: 0.00 |
| Parking Lot Type: | Slab Width: 0.00 # of Slabs: 0 |
| Comments: | |

Road Name: ELM AVE

| | |
|----------------------------------|--------------------------------|
| Street ID: 70122 | Begin Location: WILLOW RD |
| Section ID: 2005 | End Location: END |
| Functional Class: L - Local (7) | Surface Type: A - AC |
| Date of Construction: 01/01/1966 | No. Lanes: 2 |
| Cul-de-sac: No | General Code: - |
| Length (ft): 106 | Area ID: - |
| Width (ft): 12 | Funding Source: - |
| Area (sq. ft.): 1,272 | ADT: |
| Traffic Index: | Slab Length: 0.00 |
| Parking Lot Type: | Slab Width: 0.00 # of Slabs: 0 |
| Comments: | |

Road Name: ELM CT

| | |
|----------------------------------|--------------------------------|
| Street ID: 56226 | Begin Location: ARNOLD DR |
| Section ID: 1000 | End Location: END |
| Functional Class: L - Local (7) | Surface Type: A - AC |
| Date of Construction: 01/01/1980 | No. Lanes: 2 |
| Cul-de-sac: No | General Code: SO - |
| Length (ft): 370 | Area ID: 1 - |
| Width (ft): 30 | Funding Source: 0 - |
| Area (sq. ft.): 11,100 | ADT: |
| Traffic Index: 0.0 | Slab Length: 0.00 |
| Parking Lot Type: | Slab Width: 0.00 # of Slabs: 0 |
| Comments: | |

Road Name: ELPHICK RD

| | |
|----------------------------------|----------------------------------|
| Street ID: 69023 | Begin Location: PLEASANT HILL RD |
| Section ID: 1000 | End Location: HWY 116 |
| Functional Class: L - Local (7) | Surface Type: A - AC |
| Date of Construction: 04/04/1976 | No. Lanes: 2 |
| Cul-de-sac: No | General Code: FO - |
| Length (ft): 8,290 | Area ID: 2 - |
| Width (ft): 18 | Funding Source: 0 - |
| Area (sq. ft.): 149,220 | ADT: |
| Traffic Index: 0.0 | Slab Length: 0.00 |
| Parking Lot Type: | Slab Width: 0.00 # of Slabs: 0 |
| Comments: | |

Road Name: ELSIE CT

| | |
|----------------------------------|--------------------------------|
| Street ID: 79091 | Begin Location: JAHN DR |
| Section ID: 1000 | End Location: END |
| Functional Class: L - Local (7) | Surface Type: A - AC |
| Date of Construction: 01/01/1968 | No. Lanes: 2 |
| Cul-de-sac: No | General Code: SR - |
| Length (ft): 264 | Area ID: 2 - |
| Width (ft): 22 | Funding Source: 0 - |
| Area (sq. ft.): 5,808 | ADT: |
| Traffic Index: 0.0 | Slab Length: 0.00 |
| Parking Lot Type: | Slab Width: 0.00 # of Slabs: 0 |
| Comments: CDS=70' | |

Road Name: ELSINORE WAY

| | |
|----------------------------------|--|
| Street ID: 78033 | Begin Location: SR CITY LIMIT (N/O BREEZE WAY) |
| Section ID: 1000 | End Location: SANTA BARBARA DR |
| Functional Class: L - Local (7) | Surface Type: O - AC/AC |
| Date of Construction: 11/19/2018 | No. Lanes: 2 |
| Cul-de-sac: No | General Code: - |
| Length (ft): 422 | Area ID: - |
| Width (ft): 33 | Funding Source: - |
| Area (sq. ft.): 13,926 | ADT: |
| Traffic Index: | Slab Length: 0.00 |
| Parking Lot Type: | Slab Width: 0.00 # of Slabs: 0 |
| Comments: | |

Road Name: ELY RD

| | |
|---|-------------------------------------|
| Street ID: 5704 | Begin Location: OLD REDWOOD HWY NO. |
| Section ID: 1000 | End Location: ENTER CITY PETALUMA |
| Functional Class: MaC - Major Collector (5) | Surface Type: A - AC |
| Date of Construction: 11/15/1983 | No. Lanes: 2 |
| Cul-de-sac: No | General Code: CO - |
| Length (ft): 6,336 | Area ID: 1 - |
| Width (ft): 26 | Funding Source: 0 - |
| Area (sq. ft.): 164,736 | ADT: 2500 |
| Traffic Index: 0.0 | 1/1/2019 12:00:00 AM |
| Parking Lot Type: | Slab Length: 0.00 |
| Comments: FE = 10.00 - 11.16 NEW CHIP SEAL | Slab Width: 0.00 # of Slabs: 0 |

Road Name: ELYSIAN AVE

| | |
|----------------------------------|--------------------------------|
| Street ID: 57044 | Begin Location: GOODWIN AVE |
| Section ID: 1000 | End Location: GOODWIN AVE |
| Functional Class: L - Local (7) | Surface Type: A - AC |
| Date of Construction: 01/01/1984 | No. Lanes: 2 |
| Cul-de-sac: No | General Code: CO - |
| Length (ft): 4,646 | Area ID: 2 - |
| Width (ft): 20 | Funding Source: 0 - |
| Area (sq. ft.): 92,920 | ADT: |
| Traffic Index: 0.0 | Slab Length: 0.00 |
| Parking Lot Type: | Slab Width: 0.00 # of Slabs: 0 |
| Comments: | |

Road Name: ENCINAS LANE

| | |
|----------------------------------|--------------------------------|
| Street ID: 56256 | Begin Location: END |
| Section ID: 1000 | End Location: HWY 12 |
| Functional Class: L - Local (7) | Surface Type: A - AC |
| Date of Construction: 01/01/1997 | No. Lanes: 2 |
| Cul-de-sac: No | General Code: SO - |
| Length (ft): 317 | Area ID: - |
| Width (ft): 32 | Funding Source: - |
| Area (sq. ft.): 10,144 | ADT: |
| Traffic Index: | Slab Length: 0.00 |
| Parking Lot Type: | Slab Width: 0.00 # of Slabs: 0 |
| Comments: | |

Road Name: ENTERPRISE RD

| | |
|----------------------------------|------------------------------------|
| Street ID: 66061 | Begin Location: SONOMA MOUNTAIN RD |
| Section ID: 1000 | End Location: BENNETT VALLEY RD |
| Functional Class: L - Local (7) | Surface Type: A - AC |
| Date of Construction: 01/01/1982 | No. Lanes: 2 |
| Cul-de-sac: No | General Code: SR - |
| Length (ft): 12,355 | Area ID: 2 - |
| Width (ft): 16 | Funding Source: 0 - |
| Area (sq. ft.): 197,680 | ADT: |
| Traffic Index: 0.0 | Slab Length: 0.00 |
| Parking Lot Type: | Slab Width: 0.00 # of Slabs: 0 |
| Comments: | |

Road Name: ERNEST DR

| | |
|----------------------------------|--------------------------------|
| Street ID: 56131 | Begin Location: LOMITA AVE |
| Section ID: 1000 | End Location: END |
| Functional Class: L - Local (7) | Surface Type: A - AC |
| Date of Construction: 01/01/1966 | No. Lanes: 2 |
| Cul-de-sac: No | General Code: SO - |
| Length (ft): 845 | Area ID: 2 - |
| Width (ft): 24 | Funding Source: 0 - |
| Area (sq. ft.): 20,280 | ADT: |
| Traffic Index: 0.0 | Slab Length: 0.00 |
| Parking Lot Type: | Slab Width: 0.00 # of Slabs: 0 |
| Comments: | |

Road Name: ESCALON DR

| | |
|----------------------------------|--------------------------------|
| Street ID: 56137 | Begin Location: EL DORADO DR |
| Section ID: 1000 | End Location: END |
| Functional Class: L - Local (7) | Surface Type: A - AC |
| Date of Construction: 01/01/1966 | No. Lanes: 2 |
| Cul-de-sac: No | General Code: SO - |
| Length (ft): 106 | Area ID: 1 - |
| Width (ft): 35 | Funding Source: 0 - |
| Area (sq. ft.): 3,710 | ADT: |
| Traffic Index: 0.0 | Slab Length: 0.00 |
| Parking Lot Type: | Slab Width: 0.00 # of Slabs: 0 |
| Comments: | |

Road Name: ESCONDIDO CT

| | |
|----------------------------------|--------------------------------|
| Street ID: 56128 | Begin Location: LOS ROBLES DR |
| Section ID: 1000 | End Location: END |
| Functional Class: L - Local (7) | Surface Type: A - AC |
| Date of Construction: 01/01/1966 | No. Lanes: 2 |
| Cul-de-sac: No | General Code: SO - |
| Length (ft): 264 | Area ID: 2 - |
| Width (ft): 21 | Funding Source: 0 - |
| Area (sq. ft.): 5,544 | ADT: |
| Traffic Index: 0.0 | Slab Length: 0.00 |
| Parking Lot Type: | Slab Width: 0.00 # of Slabs: 0 |
| Comments: | |

Road Name: ESPOSTI MEADOWS WY

| | |
|----------------------------------|--------------------------------|
| Street ID: 88119 | Begin Location: LAVELL ROAD |
| Section ID: 78225 | End Location: END |
| Functional Class: L - Local (7) | Surface Type: A - AC |
| Date of Construction: 06/28/2003 | No. Lanes: 2 |
| Cul-de-sac: Yes | General Code: SR - |
| Length (ft): 422 | Area ID: - |
| Width (ft): 30 | Funding Source: - |
| Area (sq. ft.): 12,660 | ADT: |
| Traffic Index: 0.0 | Slab Length: 0.00 |
| Parking Lot Type: | Slab Width: 0.00 # of Slabs: 0 |
| Comments: | |

Road Name: ESTERO LN

| | |
|----------------------------------|--------------------------------|
| Street ID: 60004 | Begin Location: END |
| Section ID: 1000 | End Location: HWY 1 |
| Functional Class: L - Local (7) | Surface Type: A - AC |
| Date of Construction: 01/01/1988 | No. Lanes: 2 |
| Cul-de-sac: No | General Code: FO - |
| Length (ft): 8,026 | Area ID: 2 - |
| Width (ft): 12 | Funding Source: 0 - |
| Area (sq. ft.): 96,312 | ADT: |
| Traffic Index: 0.0 | Slab Length: 0.00 |
| Parking Lot Type: | Slab Width: 0.00 # of Slabs: 0 |
| Comments: | |

Road Name: ESTHER DR

| | |
|----------------------------------|--------------------------------|
| Street ID: 80013 | Begin Location: END |
| Section ID: 1000 | End Location: TERRACE DR |
| Functional Class: L - Local (7) | Surface Type: A - AC |
| Date of Construction: 01/01/1970 | No. Lanes: 2 |
| Cul-de-sac: No | General Code: FO - |
| Length (ft): 898 | Area ID: 3 - |
| Width (ft): 13 | Funding Source: 0 - |
| Area (sq. ft.): 11,674 | ADT: |
| Traffic Index: 0.0 | Slab Length: 0.00 |
| Parking Lot Type: | Slab Width: 0.00 # of Slabs: 0 |
| Comments: | |

Road Name: ESTRELLA DR

| | |
|----------------------------------|--------------------------------|
| Street ID: 66090 | Begin Location: LAS FLORES DR |
| Section ID: 1000 | End Location: END |
| Functional Class: L - Local (7) | Surface Type: A - AC |
| Date of Construction: 01/01/1971 | No. Lanes: 2 |
| Cul-de-sac: No | General Code: SO - |
| Length (ft): 1,742 | Area ID: 1 - |
| Width (ft): 36 | Funding Source: 0 - |
| Area (sq. ft.): 62,712 | ADT: |
| Traffic Index: 0.0 | Slab Length: 0.00 |
| Parking Lot Type: | Slab Width: 0.00 # of Slabs: 0 |
| Comments: | |

Road Name: ETON CT

| | |
|----------------------------------|--------------------------------|
| Street ID: 88034 | Begin Location: MAYFIELD DR |
| Section ID: 1000 | End Location: PM 10.12 |
| Functional Class: L - Local (7) | Surface Type: A - AC |
| Date of Construction: 01/01/1962 | No. Lanes: 2 |
| Cul-de-sac: No | General Code: SR - |
| Length (ft): 634 | Area ID: 1 - |
| Width (ft): 33 | Funding Source: 0 - |
| Area (sq. ft.): 20,922 | ADT: |
| Traffic Index: 0.0 | Slab Length: 0.00 |
| Parking Lot Type: | Slab Width: 0.00 # of Slabs: 0 |
| Comments: | |

Road Name: EUCALYPTUS AVE

| | |
|----------------------------------|------------------------------------|
| Street ID: 58010 | Begin Location: MIDDLE TWO ROCK RD |
| Section ID: 2000 | End Location: BODEGA AVE |
| Functional Class: L - Local (7) | Surface Type: A - AC |
| Date of Construction: 11/19/2018 | No. Lanes: 2 |
| Cul-de-sac: No | General Code: CO - |
| Length (ft): 4,699 | Area ID: 2 - |
| Width (ft): 27 | Funding Source: 0 - |
| Area (sq. ft.): 126,873 | ADT: |
| Traffic Index: 0.0 | Slab Length: 0.00 |
| Parking Lot Type: | Slab Width: 0.00 # of Slabs: 0 |
| Comments: | |

Road Name: EUCALYPTUS AVE

| | |
|---|-----------------------------------|
| Street ID: 68001 | Begin Location: COTATI CITY LIMIT |
| Section ID: 1022 | End Location: WILLOW AVE |
| Functional Class: MaC - Major Collector (5) | Surface Type: A - AC |
| Date of Construction: 01/01/1973 | No. Lanes: 2 |
| Cul-de-sac: No | General Code: CO - |
| Length (ft): 2,112 | Area ID: 1 - |
| Width (ft): 24 | Funding Source: 0 - |
| Area (sq. ft.): 50,688 | ADT: |
| Traffic Index: 0.0 | Slab Length: 0.00 |
| Parking Lot Type: | Slab Width: 0.00 # of Slabs: 0 |
| Comments: FE = 10.22 - 10.61 | |

Road Name: EUREKA AVE

| | |
|----------------------------------|--------------------------------|
| Street ID: 88133 | Begin Location: CARRIAGE LN |
| Section ID: 1000 | End Location: END |
| Functional Class: L - Local (7) | Surface Type: A - AC |
| Date of Construction: 01/01/1997 | No. Lanes: 2 |
| Cul-de-sac: No | General Code: SR - |
| Length (ft): 264 | Area ID: - |
| Width (ft): 32 | Funding Source: - |
| Area (sq. ft.): 8,448 | ADT: |
| Traffic Index: | Slab Length: 0.00 |
| Parking Lot Type: | Slab Width: 0.00 # of Slabs: 0 |
| Comments: | |

Road Name: EUREKA DR

| | |
|----------------------------------|--------------------------------|
| Street ID: 61029 | Begin Location: HWY 1 |
| Section ID: 1000 | End Location: EL CAMINO BELLA |
| Functional Class: L - Local (7) | Surface Type: A - AC |
| Date of Construction: 01/01/1971 | No. Lanes: 2 |
| Cul-de-sac: No | General Code: FO - |
| Length (ft): 266 | Area ID: 1 - |
| Width (ft): 21 | Funding Source: 0 - |
| Area (sq. ft.): 5,586 | ADT: |
| Traffic Index: 0.0 | Slab Length: 0.00 |
| Parking Lot Type: | Slab Width: 0.00 # of Slabs: 0 |
| Comments: chipped sealed | |

Road Name: EVA AVE

| | |
|----------------------------------|--------------------------------|
| Street ID: 78086 | Begin Location: END |
| Section ID: 1000 | End Location: MILES AVE |
| Functional Class: L - Local (7) | Surface Type: A - AC |
| Date of Construction: 01/01/1966 | No. Lanes: 2 |
| Cul-de-sac: No | General Code: SR - |
| Length (ft): 581 | Area ID: 1 - |
| Width (ft): 20 | Funding Source: 0 - |
| Area (sq. ft.): 11,620 | ADT: |
| Traffic Index: 0.0 | Slab Length: 0.00 |
| Parking Lot Type: | Slab Width: 0.00 # of Slabs: 0 |
| Comments: | |

Road Name: F ST

| | |
|----------------------------------|--------------------------------|
| Street ID: 70091B | Begin Location: HWY 116 |
| Section ID: 1000 | End Location: FOOTHILL DR |
| Functional Class: L - Local (7) | Surface Type: A - AC |
| Date of Construction: 01/01/1964 | No. Lanes: 2 |
| Cul-de-sac: No | General Code: GU - |
| Length (ft): 317 | Area ID: 2 - |
| Width (ft): 18 | Funding Source: 0 - |
| Area (sq. ft.): 5,706 | ADT: |
| Traffic Index: 0.0 | Slab Length: 0.00 |
| Parking Lot Type: | Slab Width: 0.00 # of Slabs: 0 |
| Comments: | |

Road Name: FACENDINI LN

| | |
|----------------------------------|--------------------------------|
| Street ID: 70002 | Begin Location: OCCIDENTAL RD |
| Section ID: 1000 | End Location: GRATON RD |
| Functional Class: L - Local (7) | Surface Type: A - AC |
| Date of Construction: 01/01/1968 | No. Lanes: 2 |
| Cul-de-sac: No | General Code: FO - |
| Length (ft): 4,171 | Area ID: 3 - |
| Width (ft): 16 | Funding Source: 0 - |
| Area (sq. ft.): 66,736 | ADT: |
| Traffic Index: 0.0 | Slab Length: 0.00 |
| Parking Lot Type: | Slab Width: 0.00 # of Slabs: 0 |
| Comments: | |

Road Name: FAIR AVE

| | |
|----------------------------------|--------------------------------|
| Street ID: 57030 | Begin Location: SKILLMAN LN |
| Section ID: 1000 | End Location: BAILEY |
| Functional Class: L - Local (7) | Surface Type: A - AC |
| Date of Construction: 03/09/1980 | No. Lanes: 2 |
| Cul-de-sac: No | General Code: CO - |
| Length (ft): 2,957 | Area ID: 2 - |
| Width (ft): 22 | Funding Source: 0 - |
| Area (sq. ft.): 65,054 | ADT: |
| Traffic Index: 0.0 | Slab Length: 0.00 |
| Parking Lot Type: | Slab Width: 0.00 # of Slabs: 0 |
| Comments: | |

Road Name: FAIRLIE DR

| | |
|----------------------------------|--------------------------------|
| Street ID: 88031 | Begin Location: ASCOT DR |
| Section ID: 1000 | End Location: ASCOT DR |
| Functional Class: L - Local (7) | Surface Type: A - AC |
| Date of Construction: 01/01/1961 | No. Lanes: 2 |
| Cul-de-sac: No | General Code: SR - |
| Length (ft): 920 | Area ID: 1 - |
| Width (ft): 33 | Funding Source: 0 - |
| Area (sq. ft.): 30,360 | ADT: |
| Traffic Index: 0.0 | Slab Length: 0.00 |
| Parking Lot Type: | Slab Width: 0.00 # of Slabs: 0 |
| Comments: | |

Road Name: FAIRVIEW CT

| | |
|----------------------------------|--------------------------------|
| Street ID: 57016 | Begin Location: END |
| Section ID: 1000 | End Location: EASTMAN LN |
| Functional Class: L - Local (7) | Surface Type: A - AC |
| Date of Construction: 01/01/1959 | No. Lanes: 2 |
| Cul-de-sac: No | General Code: CO - |
| Length (ft): 1,742 | Area ID: 3 - |
| Width (ft): 14 | Funding Source: 0 - |
| Area (sq. ft.): 24,388 | ADT: |
| Traffic Index: 0.0 | Slab Length: 0.00 |
| Parking Lot Type: | Slab Width: 0.00 # of Slabs: 0 |
| Comments: | |

Road Name: FAIRWAY CT

| | |
|----------------------------------|--------------------------------|
| Street ID: 56249 | Begin Location: END |
| Section ID: 1000 | End Location: FAIRWAY DR |
| Functional Class: L - Local (7) | Surface Type: A - AC |
| Date of Construction: 12/31/1996 | No. Lanes: 2 |
| Cul-de-sac: No | General Code: SO - |
| Length (ft): 106 | Area ID: - |
| Width (ft): 32 | Funding Source: - |
| Area (sq. ft.): 3,392 | ADT: |
| Traffic Index: | Slab Length: 0.00 |
| Parking Lot Type: | Slab Width: 0.00 # of Slabs: 0 |
| Comments: | |

Road Name: FAIRWAY CT

| | |
|----------------------------------|--------------------------------|
| Street ID: 77089 | Begin Location: FAIR WAY DR |
| Section ID: 1000 | End Location: END |
| Functional Class: L - Local (7) | Surface Type: A - AC |
| Date of Construction: 12/31/1996 | No. Lanes: 2 |
| Cul-de-sac: No | General Code: SR - |
| Length (ft): 158 | Area ID: - |
| Width (ft): 15 | Funding Source: - |
| Area (sq. ft.): 2,370 | ADT: |
| Traffic Index: | Slab Length: 0.00 |
| Parking Lot Type: | Slab Width: 0.00 # of Slabs: 0 |
| Comments: | |

Road Name: FAIRWAY DR

| | |
|----------------------------------|--------------------------------|
| Street ID: 56248 | Begin Location: RAILROAD AVE |
| Section ID: 1000 | End Location: END |
| Functional Class: L - Local (7) | Surface Type: A - AC |
| Date of Construction: 12/31/1996 | No. Lanes: 2 |
| Cul-de-sac: No | General Code: SO - |
| Length (ft): 739 | Area ID: - |
| Width (ft): 32 | Funding Source: - |
| Area (sq. ft.): 23,648 | ADT: |
| Traffic Index: | Slab Length: 0.00 |
| Parking Lot Type: | Slab Width: 0.00 # of Slabs: 0 |
| Comments: | |

Road Name: FAIRWAY DR

| | |
|----------------------------------|--------------------------------|
| Street ID: 77079 | Begin Location: STATE HWY 12 |
| Section ID: 1000 | End Location: END |
| Functional Class: L - Local (7) | Surface Type: A - AC |
| Date of Construction: 01/01/1966 | No. Lanes: 2 |
| Cul-de-sac: No | General Code: SR - |
| Length (ft): 1,065 | Area ID: 1 - |
| Width (ft): 17 | Funding Source: 0 - |
| Area (sq. ft.): 18,105 | ADT: |
| Traffic Index: 0.0 | Slab Length: 0.00 |
| Parking Lot Type: | Slab Width: 0.00 # of Slabs: 0 |
| Comments: | |

Road Name: FAIRWOOD RD

| | |
|----------------------------------|--------------------------------|
| Street ID: 89049 | Begin Location: END |
| Section ID: 1000 | End Location: WESTSIDE RD |
| Functional Class: L - Local (7) | Surface Type: A - AC |
| Date of Construction: 01/01/1988 | No. Lanes: 2 |
| Cul-de-sac: No | General Code: FO - |
| Length (ft): 150 | Area ID: 3 - |
| Width (ft): 11 | Funding Source: 0 - |
| Area (sq. ft.): 1,800 | ADT: |
| Traffic Index: 0.0 | Slab Length: 0.00 |
| Parking Lot Type: | Slab Width: 0.00 # of Slabs: 0 |
| Comments: | |

Road Name: FALLON RD

| | |
|---|-----------------------------------|
| Street ID: 59001 | Begin Location: MARIN COUNTY LINE |
| Section ID: 1000 | End Location: VALLEY FORD RD |
| Functional Class: MiC - Minor Collector (6) | Surface Type: O - AC/AC |
| Date of Construction: 09/15/2022 | No. Lanes: 2 |
| Cul-de-sac: No | General Code: CO - |
| Length (ft): 7,923 | Area ID: 2 - |
| Width (ft): 21 | Funding Source: 0 - |
| Area (sq. ft.): 166,383 | ADT: |
| Traffic Index: 0.0 | Slab Length: 0.00 |
| Parking Lot Type: | Slab Width: 0.00 # of Slabs: 0 |
| Comments: | |

Road Name: FALSTAFF RD

| | | |
|----------------------------------|-------------------------|---------------|
| Street ID: 69045 | Begin Location: END | |
| Section ID: 1000 | End Location: TILTON RD | |
| Functional Class: L - Local (7) | Surface Type: A - AC | |
| Date of Construction: 01/01/1983 | No. Lanes: 2 | |
| Cul-de-sac: No | General Code: FO - | |
| Length (ft): 1,267 | Area ID: 2 - | |
| Width (ft): 14 | Funding Source: 0 - | |
| Area (sq. ft.): 17,738 | ADT: | |
| Traffic Index: 0.0 | Slab Length: 0.00 | |
| Parking Lot Type: | Slab Width: 0.00 | # of Slabs: 0 |
| Comments: | | |

Road Name: FARM RD

| | | |
|----------------------------------|----------------------|---------------|
| Street ID: 45003 | Begin Location: END | |
| Section ID: 1000 | End Location: END | |
| Functional Class: L - Local (7) | Surface Type: A - AC | |
| Date of Construction: 01/01/1968 | No. Lanes: 2 | |
| Cul-de-sac: No | General Code: SO - | |
| Length (ft): 1,162 | Area ID: 1 - | |
| Width (ft): 16 | Funding Source: 0 - | |
| Area (sq. ft.): 18,592 | ADT: | |
| Traffic Index: 0.0 | Slab Length: 0.00 | |
| Parking Lot Type: | Slab Width: 0.00 | # of Slabs: 0 |
| Comments: | | |

Road Name: FAUGHT RD

| | | |
|----------------------------------|---------------------------------|----------------------------|
| Street ID: 8807 | Begin Location: OLD REDWOOD HWY | |
| Section ID: 1000 | End Location: CARRIAGE LANE | |
| Functional Class: L - Local (7) | Surface Type: O - AC/AC | |
| Date of Construction: 08/01/1996 | No. Lanes: 2 | |
| Cul-de-sac: No | General Code: SR - | |
| Length (ft): 2,218 | Area ID: 1 - | |
| Width (ft): 26 | Funding Source: 0 - | |
| Area (sq. ft.): 57,668 | ADT: 3000 | 1/1/2019 12:00:00 AM |
| Traffic Index: 0.0 | Slab Length: 0.00 | |
| Parking Lot Type: | Slab Width: 0.00 | # of Slabs: 0 |
| Comments: | | |

Road Name: FAUGHT RD

| | | |
|----------------------------------|---|---------------|
| Street ID: 8807 | Begin Location: CARRIAGE LANE | |
| Section ID: 1042 | End Location: BEGIN NEW CONST (CURB/GUTTER) | |
| Functional Class: L - Local (7) | Surface Type: A - AC | |
| Date of Construction: 01/01/1986 | No. Lanes: 2 | |
| Cul-de-sac: No | General Code: SR - | |
| Length (ft): 5,069 | Area ID: 1 - | |
| Width (ft): 24 | Funding Source: 0 - | |
| Area (sq. ft.): 121,656 | ADT: | |
| Traffic Index: 0.0 | Slab Length: 0.00 | |
| Parking Lot Type: | Slab Width: 0.00 | # of Slabs: 0 |
| Comments: | | |

Road Name: FAUGHT RD

| | | |
|----------------------------------|---|---------------|
| Street ID: 8807 | Begin Location: BEGIN NEW CONST (CURB/GUTTER) | |
| Section ID: 1138 | End Location: END NEW CONST | |
| Functional Class: L - Local (7) | Surface Type: A - AC | |
| Date of Construction: 01/01/1987 | No. Lanes: 2 | |
| Cul-de-sac: No | General Code: SR - | |
| Length (ft): 898 | Area ID: 1 - | |
| Width (ft): 32 | Funding Source: 0 - | |
| Area (sq. ft.): 28,736 | ADT: | |
| Traffic Index: 0.0 | Slab Length: 0.00 | |
| Parking Lot Type: | Slab Width: 0.00 | # of Slabs: 0 |
| Comments: | | |

Road Name: FAUGHT RD

| | | |
|----------------------------------|--------------------------------|---------------|
| Street ID: 8807 | Begin Location: END NEW CONSTR | |
| Section ID: 1155 | End Location: PLEASANT AVE | |
| Functional Class: L - Local (7) | Surface Type: A - AC | |
| Date of Construction: 01/01/1988 | No. Lanes: 2 | |
| Cul-de-sac: No | General Code: SR - | |
| Length (ft): 5,914 | Area ID: 2 - | |
| Width (ft): 20 | Funding Source: 0 - | |
| Area (sq. ft.): 118,280 | ADT: | |
| Traffic Index: 0.0 | Slab Length: 0.00 | |
| Parking Lot Type: | Slab Width: 0.00 | # of Slabs: 0 |
| Comments: | | |

Road Name: FELDER RD

| | | |
|----------------------------------|-------------------------|---------------|
| Street ID: 56009 | Begin Location: END | |
| Section ID: 1000 | End Location: ARNOLD DR | |
| Functional Class: L - Local (7) | Surface Type: A - AC | |
| Date of Construction: 01/01/1982 | No. Lanes: 2 | |
| Cul-de-sac: No | General Code: SO - | |
| Length (ft): 4,435 | Area ID: 2 - | |
| Width (ft): 16 | Funding Source: 0 - | |
| Area (sq. ft.): 70,960 | ADT: | |
| Traffic Index: 0.0 | Slab Length: 0.00 | |
| Parking Lot Type: | Slab Width: 0.00 | # of Slabs: 0 |
| Comments: | | |

Road Name: FELTA RD

| | | |
|----------------------------------|----------------------|---------------|
| Street ID: 99005 | Begin Location: END | |
| Section ID: 1000 | End Location: BRIDGE | |
| Functional Class: L - Local (7) | Surface Type: A - AC | |
| Date of Construction: 01/01/1969 | No. Lanes: 2 | |
| Cul-de-sac: No | General Code: HE - | |
| Length (ft): 898 | Area ID: 2 - | |
| Width (ft): 12 | Funding Source: 0 - | |
| Area (sq. ft.): 10,776 | ADT: | |
| Traffic Index: 0.0 | Slab Length: 0.00 | |
| Parking Lot Type: | Slab Width: 0.00 | # of Slabs: 0 |
| Comments: | | |

Road Name: FELTA RD

| | |
|----------------------------------|--------------------------------|
| Street ID: 99005 | Begin Location: BRIDGE |
| Section ID: 1017 | End Location: FOREMAN LN |
| Functional Class: L - Local (7) | Surface Type: A - AC |
| Date of Construction: 01/01/1985 | No. Lanes: 2 |
| Cul-de-sac: No | General Code: HE - |
| Length (ft): 1,373 | Area ID: 1 - |
| Width (ft): 23 | Funding Source: 0 - |
| Area (sq. ft.): 31,579 | ADT: |
| Traffic Index: 0.0 | Slab Length: 0.00 |
| Parking Lot Type: | Slab Width: 0.00 # of Slabs: 0 |
| Comments: CHIPPED SEALED | |

Road Name: FELTA RD

| | |
|----------------------------------|--|
| Street ID: 99005 | Begin Location: FOREMAN LN / OLD FELTA SCHOOL RD |
| Section ID: 1043 | End Location: WESTSIDE RD |
| Functional Class: L - Local (7) | Surface Type: A - AC |
| Date of Construction: 01/01/1985 | No. Lanes: 2 |
| Cul-de-sac: No | General Code: - |
| Length (ft): 490 | Area ID: - |
| Width (ft): 20 | Funding Source: - |
| Area (sq. ft.): 9,800 | ADT: |
| Traffic Index: | Slab Length: 0.00 |
| Parking Lot Type: | Slab Width: 0.00 # of Slabs: 0 |
| Comments: | |

Road Name: FERGUSON RD

| | |
|----------------------------------|--------------------------------|
| Street ID: 69049 | Begin Location: BODEGA HWY |
| Section ID: 1000 | End Location: MILL STATION RD |
| Functional Class: L - Local (7) | Surface Type: A - AC |
| Date of Construction: 01/01/1985 | No. Lanes: 2 |
| Cul-de-sac: No | General Code: FO - |
| Length (ft): 6,987 | Area ID: 1 - |
| Width (ft): 24 | Funding Source: 0 - |
| Area (sq. ft.): 167,688 | ADT: |
| Traffic Index: 0.0 | Slab Length: 0.00 |
| Parking Lot Type: | Slab Width: 0.00 # of Slabs: 0 |
| Comments: | |

Road Name: FERN AVE

| | |
|----------------------------------|---------------------------------|
| Street ID: 58045 | Begin Location: OLD REDWOOD HWY |
| Section ID: 1000 | End Location: WILLOW AVE |
| Functional Class: L - Local (7) | Surface Type: A - AC |
| Date of Construction: 01/01/1983 | No. Lanes: 2 |
| Cul-de-sac: No | General Code: CO - |
| Length (ft): 2,165 | Area ID: 2 - |
| Width (ft): 16 | Funding Source: 0 - |
| Area (sq. ft.): 34,640 | ADT: |
| Traffic Index: 0.0 | Slab Length: 0.00 |
| Parking Lot Type: | Slab Width: 0.00 # of Slabs: 0 |
| Comments: | |

Road Name: FERN RD

| | |
|----------------------------------|--------------------------------|
| Street ID: 80083 | Begin Location: HWY 116 |
| Section ID: 1000 | End Location: END |
| Functional Class: L - Local (7) | Surface Type: A - AC |
| Date of Construction: 01/01/1985 | No. Lanes: 1 |
| Cul-de-sac: No | General Code: GU - |
| Length (ft): 1,003 | Area ID: 2 - |
| Width (ft): 9 | Funding Source: 0 - |
| Area (sq. ft.): 9,027 | ADT: |
| Traffic Index: 0.0 | Slab Length: 0.00 |
| Parking Lot Type: | Slab Width: 0.00 # of Slabs: 0 |
| Comments: | |

Road Name: FERN WAY

| | |
|----------------------------------|---------------------------------|
| Street ID: 71036 | Begin Location: OLD CAZADERO RD |
| Section ID: 1000 | End Location: END |
| Functional Class: L - Local (7) | Surface Type: A - AC |
| Date of Construction: 01/01/1965 | No. Lanes: 2 |
| Cul-de-sac: No | General Code: GU - |
| Length (ft): 2,006 | Area ID: 1 - |
| Width (ft): 20 | Funding Source: 0 - |
| Area (sq. ft.): 40,120 | ADT: |
| Traffic Index: 0.0 | Slab Length: 0.00 |
| Parking Lot Type: | Slab Width: 0.00 # of Slabs: 0 |
| Comments: | |

Road Name: FETTERS AVE

| | |
|----------------------------------|--------------------------------|
| Street ID: 66005 | Begin Location: HWY 12 |
| Section ID: 1000 | End Location: MIDDLEFIELD RD |
| Functional Class: L - Local (7) | Surface Type: A - AC |
| Date of Construction: 01/01/1964 | No. Lanes: 2 |
| Cul-de-sac: No | General Code: SO - |
| Length (ft): 686 | Area ID: 2 - |
| Width (ft): 17 | Funding Source: 0 - |
| Area (sq. ft.): 11,662 | ADT: |
| Traffic Index: 0.0 | Slab Length: 0.00 |
| Parking Lot Type: | Slab Width: 0.00 # of Slabs: 0 |
| Comments: | |

Road Name: FETTERS AVE

| | |
|----------------------------------|---|
| Street ID: 66005 | Begin Location: SUNSET WAY / MIDDLEFIELD RD |
| Section ID: 1013 | End Location: HIGHLANDS BLVD |
| Functional Class: L - Local (7) | Surface Type: A - AC |
| Date of Construction: 01/01/1964 | No. Lanes: 2 |
| Cul-de-sac: No | General Code: - |
| Length (ft): 264 | Area ID: - |
| Width (ft): 24 | Funding Source: - |
| Area (sq. ft.): 6,336 | ADT: |
| Traffic Index: | Slab Length: 0.00 |
| Parking Lot Type: | Slab Width: 0.00 # of Slabs: 0 |
| Comments: | |

Road Name: FIELD LN

| | |
|----------------------------------|--------------------------------|
| Street ID: 80005 | Begin Location: WOODSIDE DR |
| Section ID: 1000 | End Location: OLD RIVER RD |
| Functional Class: L - Local (7) | Surface Type: A - AC |
| Date of Construction: 01/01/1977 | No. Lanes: 2 |
| Cul-de-sac: No | General Code: FO - |
| Length (ft): 1,373 | Area ID: 3 - |
| Width (ft): 14 | Funding Source: 0 - |
| Area (sq. ft.): 19,222 | ADT: |
| Traffic Index: 0.0 | Slab Length: 0.00 |
| Parking Lot Type: | Slab Width: 0.00 # of Slabs: 0 |
| Comments: | |

Road Name: FIELD WAY

| | |
|----------------------------------|--------------------------------|
| Street ID: 70121 | Begin Location: RIVER BLVD |
| Section ID: 1000 | End Location: ALDER RD |
| Functional Class: L - Local (7) | Surface Type: A - AC |
| Date of Construction: 01/01/1966 | No. Lanes: 2 |
| Cul-de-sac: No | General Code: GU - |
| Length (ft): 264 | Area ID: 2 - |
| Width (ft): 20 | Funding Source: 0 - |
| Area (sq. ft.): 5,280 | ADT: |
| Traffic Index: 0.0 | Slab Length: 0.00 |
| Parking Lot Type: | Slab Width: 0.00 # of Slabs: 0 |
| Comments: | |

Road Name: FIFE CT

| | |
|----------------------------------|----------------------------------|
| Street ID: 80135 | Begin Location: END |
| Section ID: 1000 | End Location: ARMSTRONG WOODS RD |
| Functional Class: L - Local (7) | Surface Type: A - AC |
| Date of Construction: 01/01/1970 | No. Lanes: 2 |
| Cul-de-sac: No | General Code: GU - |
| Length (ft): 211 | Area ID: 2 - |
| Width (ft): 29 | Funding Source: 0 - |
| Area (sq. ft.): 6,119 | ADT: |
| Traffic Index: 0.0 | Slab Length: 0.00 |
| Parking Lot Type: | Slab Width: 0.00 # of Slabs: 0 |
| Comments: | |

Road Name: FIFTH AVE

| | |
|----------------------------------|--------------------------------|
| Street ID: 56078 | Begin Location: BAINES AVE |
| Section ID: 1000 | End Location: CALLE DEL MONTE |
| Functional Class: L - Local (7) | Surface Type: A - AC |
| Date of Construction: 01/01/1966 | No. Lanes: 2 |
| Cul-de-sac: No | General Code: SO - |
| Length (ft): 264 | Area ID: 2 - |
| Width (ft): 22 | Funding Source: 0 - |
| Area (sq. ft.): 5,808 | ADT: |
| Traffic Index: 0.0 | Slab Length: 0.00 |
| Parking Lot Type: | Slab Width: 0.00 # of Slabs: 0 |
| Comments: | |

Road Name: FIFTH ST

| | |
|----------------------------------|-----------------------------------|
| Street ID: 71021 | Begin Location: RUSSIAN RIVER AVE |
| Section ID: 2000 | End Location: WEST ST |
| Functional Class: L - Local (7) | Surface Type: A - AC |
| Date of Construction: 01/01/1988 | No. Lanes: 2 |
| Cul-de-sac: No | General Code: GU - |
| Length (ft): 211 | Area ID: 2 - |
| Width (ft): 12 | Funding Source: 0 - |
| Area (sq. ft.): 2,532 | ADT: |
| Traffic Index: 0.0 | Slab Length: 0.00 |
| Parking Lot Type: | Slab Width: 0.00 # of Slabs: 0 |
| Comments: | |

Road Name: FIFTH ST

| | |
|----------------------------------|--------------------------------|
| Street ID: 80077 | Begin Location: MILL ST |
| Section ID: 1000 | End Location: NO NAME RD |
| Functional Class: L - Local (7) | Surface Type: O - AC/AC |
| Date of Construction: 09/15/2022 | No. Lanes: 2 |
| Cul-de-sac: No | General Code: GU - |
| Length (ft): 634 | Area ID: 2 - |
| Width (ft): 20 | Funding Source: 0 - |
| Area (sq. ft.): 12,680 | ADT: |
| Traffic Index: 0.0 | Slab Length: 0.00 |
| Parking Lot Type: | Slab Width: 0.00 # of Slabs: 0 |
| Comments: | |

Road Name: FIFTH ST EAST

| | |
|---|--------------------------------|
| Street ID: 55024 | Begin Location: E. WATMAUGH RD |
| Section ID: 1000 | End Location: PERU RD |
| Functional Class: MaC - Major Collector (5) | Surface Type: A - AC |
| Date of Construction: 01/01/1975 | No. Lanes: 2 |
| Cul-de-sac: No | General Code: SO - |
| Length (ft): 1,162 | Area ID: 2 - |
| Width (ft): 19 | Funding Source: 0 - |
| Area (sq. ft.): 22,078 | ADT: |
| Traffic Index: 0.0 | Slab Length: 0.00 |
| Parking Lot Type: | Slab Width: 0.00 # of Slabs: 0 |
| Comments: | |

Road Name: FIFTH ST EAST

| | |
|---|--------------------------------|
| Street ID: 55024 | Begin Location: PERU RD |
| Section ID: 1022 | End Location: NAPA RD |
| Functional Class: MaC - Major Collector (5) | Surface Type: A - AC |
| Date of Construction: 01/01/1988 | No. Lanes: 2 |
| Cul-de-sac: No | General Code: SO - |
| Length (ft): 2,587 | Area ID: 2 - |
| Width (ft): 22 | Funding Source: 0 - |
| Area (sq. ft.): 56,914 | ADT: |
| Traffic Index: 0.0 | Slab Length: 0.00 |
| Parking Lot Type: | Slab Width: 0.00 # of Slabs: 0 |
| Comments: | |

Road Name: FIFTH ST EAST

| | |
|---|--------------------------------|
| Street ID: 5505 | Begin Location: NAPA RD |
| Section ID: 1071 | End Location: ENTER CITY LIMIT |
| Functional Class: MaC - Major Collector (5) | Surface Type: A - AC |
| Date of Construction: 01/01/1986 | No. Lanes: 2 |
| Cul-de-sac: No | General Code: SO - |
| Length (ft): 710 | Area ID: 3 - |
| Width (ft): 25 | Funding Source: 0 - |
| Area (sq. ft.): 17,750 | ADT: |
| Traffic Index: 0.0 | Slab Length: 0.00 |
| Parking Lot Type: | Slab Width: 0.00 # of Slabs: 0 |
| Comments: | |

Road Name: FIFTH ST WEST

| | |
|--|---------------------------------|
| Street ID: 56005 | Begin Location: LEVERONI RD |
| Section ID: 1000 | End Location: SONOMA CITY LIMIT |
| Functional Class: MiA - Minor Arterial (4) | Surface Type: O - AC/AC |
| Date of Construction: 09/02/2017 | No. Lanes: 2 |
| Cul-de-sac: No | General Code: SO - |
| Length (ft): 1,531 | Area ID: 1 - |
| Width (ft): 28 | Funding Source: 0 - |
| Area (sq. ft.): 42,868 | ADT: 7000 1/1/2019 12:00:00 AM |
| Traffic Index: 0.0 | Slab Length: 0.00 |
| Parking Lot Type: | Slab Width: 0.00 # of Slabs: 0 |
| Comments: FE = 10.00 - 10.29 | |

Road Name: FIORI LN

| | |
|----------------------------------|--------------------------------|
| Street ID: 60016 | Begin Location: END PAVEMENT |
| Section ID: 1000 | End Location: JONIVE RD |
| Functional Class: L - Local (7) | Surface Type: A - AC |
| Date of Construction: 01/01/1969 | No. Lanes: 2 |
| Cul-de-sac: No | General Code: FO - |
| Length (ft): 3,907 | Area ID: 3 - |
| Width (ft): 14 | Funding Source: 0 - |
| Area (sq. ft.): 54,698 | ADT: |
| Traffic Index: 0.0 | Slab Length: 0.00 |
| Parking Lot Type: | Slab Width: 0.00 # of Slabs: 0 |
| Comments: | |

Road Name: FIR AVE

| | |
|----------------------------------|--------------------------------|
| Street ID: 70025 | Begin Location: NOB AVE |
| Section ID: 1000 | End Location: RAILROAD AVE |
| Functional Class: L - Local (7) | Surface Type: G - GRAVEL |
| Date of Construction: 01/01/1986 | No. Lanes: 2 |
| Cul-de-sac: No | General Code: - |
| Length (ft): 792 | Area ID: - |
| Width (ft): 15 | Funding Source: - |
| Area (sq. ft.): 11,880 | ADT: |
| Traffic Index: | Slab Length: 0.00 |
| Parking Lot Type: | Slab Width: 0.00 # of Slabs: 0 |
| Comments: | |

Road Name: FIR RD

| | |
|----------------------------------|--------------------------------|
| Street ID: 70125 | Begin Location: BOHEMIAN HWY |
| Section ID: 1000 | End Location: MAIN ST. |
| Functional Class: L - Local (7) | Surface Type: A - AC |
| Date of Construction: 01/01/1988 | No. Lanes: 2 |
| Cul-de-sac: No | General Code: GU - |
| Length (ft): 739 | Area ID: 3 - |
| Width (ft): 26 | Funding Source: 0 - |
| Area (sq. ft.): 19,214 | ADT: |
| Traffic Index: 0.0 | Slab Length: 0.00 |
| Parking Lot Type: | Slab Width: 0.00 # of Slabs: 0 |
| Comments: | |

Road Name: FIRCREST RD

| | |
|---|--------------------------------|
| Street ID: 69028 | Begin Location: MAYTUM AVE |
| Section ID: 1013 | End Location: LILLIAN WAY |
| Functional Class: MaC - Major Collector (5) | Surface Type: A - AC |
| Date of Construction: 01/01/1982 | No. Lanes: 2 |
| Cul-de-sac: No | General Code: FO - |
| Length (ft): 739 | Area ID: 3 - |
| Width (ft): 21 | Funding Source: 0 - |
| Area (sq. ft.): 15,519 | ADT: |
| Traffic Index: 0.0 | Slab Length: 0.00 |
| Parking Lot Type: | Slab Width: 0.00 # of Slabs: 0 |
| Comments: | |

Road Name: FIRELIGHT CT

| | |
|----------------------------------|----------------------------------|
| Street ID: 88097 | Begin Location: END |
| Section ID: 1000 | End Location: EL MERCADO PARKWAY |
| Functional Class: L - Local (7) | Surface Type: A - AC |
| Date of Construction: 01/01/1985 | No. Lanes: 2 |
| Cul-de-sac: No | General Code: SR - |
| Length (ft): 475 | Area ID: 1 - |
| Width (ft): 32 | Funding Source: 0 - |
| Area (sq. ft.): 15,200 | ADT: |
| Traffic Index: 0.0 | Slab Length: 0.00 |
| Parking Lot Type: | Slab Width: 0.00 # of Slabs: 0 |
| Comments: | |

Road Name: FIRELIGHT DR

| | |
|----------------------------------|------------------------------------|
| Street ID: 88100 | Begin Location: EL MERCADO PARKWAY |
| Section ID: 1000 | End Location: CARRIAGE LN |
| Functional Class: L - Local (7) | Surface Type: A - AC |
| Date of Construction: 01/01/1985 | No. Lanes: 2 |
| Cul-de-sac: No | General Code: SR - |
| Length (ft): 1,135 | Area ID: 1 - |
| Width (ft): 32 | Funding Source: 0 - |
| Area (sq. ft.): 36,320 | ADT: |
| Traffic Index: 0.0 | Slab Length: 0.00 |
| Parking Lot Type: | Slab Width: 0.00 # of Slabs: 0 |
| Comments: | |

Road Name: FIRELIGHT DR

| | |
|----------------------------------|--------------------------------|
| Street ID: 88100 | Begin Location: CARRIAGE LN |
| Section ID: 1020 | End Location: END |
| Functional Class: L - Local (7) | Surface Type: A - AC |
| Date of Construction: 01/01/1986 | No. Lanes: 2 |
| Cul-de-sac: No | General Code: SR - |
| Length (ft): 461 | Area ID: 1 - |
| Width (ft): 34 | Funding Source: 0 - |
| Area (sq. ft.): 15,674 | ADT: |
| Traffic Index: 0.0 | Slab Length: 0.00 |
| Parking Lot Type: | Slab Width: 0.00 # of Slabs: 0 |
| Comments: | |

Road Name: FIRST AVE

| | |
|----------------------------------|--------------------------------|
| Street ID: 56087 | Begin Location: THOMSON AVE |
| Section ID: 1000 | End Location: CALLE DEL MONTE |
| Functional Class: L - Local (7) | Surface Type: A - AC |
| Date of Construction: 01/01/1966 | No. Lanes: 2 |
| Cul-de-sac: No | General Code: SO - |
| Length (ft): 950 | Area ID: 2 - |
| Width (ft): 22 | Funding Source: 0 - |
| Area (sq. ft.): 20,900 | ADT: |
| Traffic Index: 0.0 | Slab Length: 0.00 |
| Parking Lot Type: | Slab Width: 0.00 # of Slabs: 0 |
| Comments: | |

Road Name: FIRST ST

| | |
|----------------------------------|--------------------------------|
| Street ID: 70008 | Begin Location: BOHEMIAN HWY |
| Section ID: 2000 | End Location: END |
| Functional Class: L - Local (7) | Surface Type: A - AC |
| Date of Construction: 01/01/1966 | No. Lanes: 2 |
| Cul-de-sac: No | General Code: FO - |
| Length (ft): 422 | Area ID: 2 - |
| Width (ft): 10 | Funding Source: 0 - |
| Area (sq. ft.): 4,220 | ADT: |
| Traffic Index: 0.0 | Slab Length: 0.00 |
| Parking Lot Type: | Slab Width: 0.00 # of Slabs: 0 |
| Comments: | |

Road Name: FIRST ST

| | |
|----------------------------------|---------------------------------|
| Street ID: 71017 | Begin Location: EAST ST |
| Section ID: 3000 | End Location: RUSSIAN RIVER AVE |
| Functional Class: L - Local (7) | Surface Type: A - AC |
| Date of Construction: 01/01/1973 | No. Lanes: 2 |
| Cul-de-sac: No | General Code: GU - |
| Length (ft): 211 | Area ID: 3 - |
| Width (ft): 12 | Funding Source: 0 - |
| Area (sq. ft.): 2,532 | ADT: |
| Traffic Index: 0.0 | Slab Length: 0.00 |
| Parking Lot Type: | Slab Width: 0.00 # of Slabs: 0 |
| Comments: | |

Road Name: FIRST ST

| | |
|----------------------------------|--------------------------------|
| Street ID: 79064 | Begin Location: RAILROAD AVE |
| Section ID: 4000 | End Location: CENTER ST |
| Functional Class: L - Local (7) | Surface Type: A - AC |
| Date of Construction: 01/01/1973 | No. Lanes: 2 |
| Cul-de-sac: No | General Code: FO - |
| Length (ft): 634 | Area ID: 2 - |
| Width (ft): 26 | Funding Source: 0 - |
| Area (sq. ft.): 16,484 | ADT: |
| Traffic Index: 0.0 | Slab Length: 0.00 |
| Parking Lot Type: | Slab Width: 0.00 # of Slabs: 0 |
| Comments: | |

Road Name: FIRST ST

| | |
|----------------------------------|--------------------------------|
| Street ID: 80074 | Begin Location: MILL ST |
| Section ID: 5000 | End Location: HWY 116 |
| Functional Class: L - Local (7) | Surface Type: O - AC/AC |
| Date of Construction: 09/15/2022 | No. Lanes: 2 |
| Cul-de-sac: No | General Code: GU - |
| Length (ft): 1,056 | Area ID: 2 - |
| Width (ft): 29 | Funding Source: 0 - |
| Area (sq. ft.): 30,624 | ADT: |
| Traffic Index: 0.0 | Slab Length: 0.00 |
| Parking Lot Type: | Slab Width: 0.00 # of Slabs: 0 |
| Comments: | |

Road Name: FISHER LN

| | |
|----------------------------------|----------------------------------|
| Street ID: 55027 | Begin Location: STATE HIGHWAY 12 |
| Section ID: 1000 | End Location: END |
| Functional Class: L - Local (7) | Surface Type: A - AC |
| Date of Construction: 01/01/1988 | No. Lanes: 2 |
| Cul-de-sac: No | General Code: SO - |
| Length (ft): 950 | Area ID: 3 - |
| Width (ft): 20 | Funding Source: 0 - |
| Area (sq. ft.): 19,000 | ADT: |
| Traffic Index: 0.0 | Slab Length: 0.00 |
| Parking Lot Type: | Slab Width: 0.00 # of Slabs: 0 |
| Comments: | |

Road Name: FITZPATRICK LN

| | |
|----------------------------------|---------------------------------|
| Street ID: 60010 | Begin Location: SALMON CREEK RD |
| Section ID: 1000 | End Location: END |
| Functional Class: L - Local (7) | Surface Type: A - AC |
| Date of Construction: 01/01/1973 | No. Lanes: 2 |
| Cul-de-sac: No | General Code: FO - |
| Length (ft): 6,864 | Area ID: 3 - |
| Width (ft): 9 | Funding Source: 0 - |
| Area (sq. ft.): 61,776 | ADT: |
| Traffic Index: 0.0 | Slab Length: 0.00 |
| Parking Lot Type: | Slab Width: 0.00 # of Slabs: 0 |
| Comments: | |

Road Name: FITZPATRICK LN

| | |
|----------------------------------|--------------------------------|
| Street ID: 70014 | Begin Location: END |
| Section ID: 2000 | End Location: PM MARKER |
| Functional Class: L - Local (7) | Surface Type: A - AC |
| Date of Construction: 09/23/1974 | No. Lanes: 2 |
| Cul-de-sac: No | General Code: FO - |
| Length (ft): 5,280 | Area ID: 2 - |
| Width (ft): 11 | Funding Source: 0 - |
| Area (sq. ft.): 58,080 | ADT: |
| Traffic Index: 0.0 | Slab Length: 0.00 |
| Parking Lot Type: | Slab Width: 0.00 # of Slabs: 0 |
| Comments: | |

Road Name: FITZPATRICK LN

| | |
|----------------------------------|--------------------------------|
| Street ID: 70014 | Begin Location: PM MARKER |
| Section ID: 2100 | End Location: JOY RD |
| Functional Class: L - Local (7) | Surface Type: A - AC |
| Date of Construction: 10/25/1971 | No. Lanes: 2 |
| Cul-de-sac: No | General Code: FO - |
| Length (ft): 3,523 | Area ID: 2 - |
| Width (ft): 15 | Funding Source: 0 - |
| Area (sq. ft.): 52,845 | ADT: |
| Traffic Index: 0.0 | Slab Length: 0.00 |
| Parking Lot Type: | Slab Width: 0.00 # of Slabs: 0 |
| Comments: | |

Road Name: FITZSIMMONS PL

| | |
|----------------------------------|--------------------------------|
| Street ID: 88114 | Begin Location: CORBETT CIRCLE |
| Section ID: 1000 | End Location: END |
| Functional Class: L - Local (7) | Surface Type: A - AC |
| Date of Construction: 01/01/1988 | No. Lanes: 2 |
| Cul-de-sac: No | General Code: SR - |
| Length (ft): 264 | Area ID: 1 - |
| Width (ft): 33 | Funding Source: 0 - |
| Area (sq. ft.): 8,712 | ADT: |
| Traffic Index: 0.0 | Slab Length: 0.00 |
| Parking Lot Type: | Slab Width: 0.00 # of Slabs: 0 |
| Comments: | |

Road Name: FLIGHTLINE DR

| | |
|----------------------------------|--------------------------------|
| Street ID: 89075 | Begin Location: END |
| Section ID: 1000 | End Location: AIRPORT BLVD |
| Functional Class: L - Local (7) | Surface Type: A - AC |
| Date of Construction: 01/01/1972 | No. Lanes: 3 |
| Cul-de-sac: No | General Code: SR - |
| Length (ft): 898 | Area ID: 1 - |
| Width (ft): 40 | Funding Source: 0 - |
| Area (sq. ft.): 35,920 | ADT: |
| Traffic Index: 0.0 | Slab Length: 0.00 |
| Parking Lot Type: | Slab Width: 0.00 # of Slabs: 0 |
| Comments: | |

Road Name: FLINT CT

| | |
|----------------------------------|--------------------------------|
| Street ID: 56175 | Begin Location: END |
| Section ID: 1000 | End Location: END |
| Functional Class: L - Local (7) | Surface Type: A - AC |
| Date of Construction: 01/01/1975 | No. Lanes: 2 |
| Cul-de-sac: No | General Code: SO - |
| Length (ft): 528 | Area ID: 1 - |
| Width (ft): 32 | Funding Source: 0 - |
| Area (sq. ft.): 16,896 | ADT: |
| Traffic Index: 0.0 | Slab Length: 0.00 |
| Parking Lot Type: | Slab Width: 0.00 # of Slabs: 0 |
| Comments: | |

Road Name: FLORAL WAY

| | |
|---|---------------------------------------|
| Street ID: 78269 | Begin Location: SANTA ROSA CITY LIMIT |
| Section ID: 1000 | End Location: END |
| Functional Class: L - Local (7) | Surface Type: A - AC |
| Date of Construction: 01/01/1968 | No. Lanes: 2 |
| Cul-de-sac: No | General Code: SR - |
| Length (ft): 1,214 | Area ID: 2 - |
| Width (ft): 23 | Funding Source: 0 - |
| Area (sq. ft.): 27,922 | ADT: |
| Traffic Index: 0.0 | Slab Length: 0.00 |
| Parking Lot Type: | Slab Width: 0.00 # of Slabs: 0 |
| Comments: The length field does not reflect an end-to-end measurement. The last appx 320 feet on the east end of the street belongs to the City of Santa Rosa. 1214 feet represents the County-owned portion. Stupid, but true. | |

Road Name: FOCHA DR

| | |
|----------------------------------|--------------------------------|
| Street ID: 57067 | Begin Location: END |
| Section ID: 1000 | End Location: LOHRMAN LN |
| Functional Class: L - Local (7) | Surface Type: A - AC |
| Date of Construction: 01/01/1972 | No. Lanes: 2 |
| Cul-de-sac: No | General Code: CO - |
| Length (ft): 475 | Area ID: 1 - |
| Width (ft): 25 | Funding Source: 0 - |
| Area (sq. ft.): 11,875 | ADT: |
| Traffic Index: 0.0 | Slab Length: 0.00 |
| Parking Lot Type: | Slab Width: 0.00 # of Slabs: 0 |
| Comments: | |

Road Name: FOOTHILL BLVD

| | |
|----------------------------------|--------------------------------|
| Street ID: 80065 | Begin Location: OLD RIVER RD |
| Section ID: 1000 | End Location: RIVER RD |
| Functional Class: L - Local (7) | Surface Type: A - AC |
| Date of Construction: 01/01/1986 | No. Lanes: 2 |
| Cul-de-sac: No | General Code: GU - |
| Length (ft): 1,056 | Area ID: 2 - |
| Width (ft): 19 | Funding Source: 0 - |
| Area (sq. ft.): 20,064 | ADT: |
| Traffic Index: 0.0 | Slab Length: 0.00 |
| Parking Lot Type: | Slab Width: 0.00 # of Slabs: 0 |
| Comments: | |

Road Name: FOOTHILL DR

| | |
|----------------------------------|--------------------------------|
| Street ID: 70091A | Begin Location: F STREET |
| Section ID: 1006 | End Location: HWY 116 |
| Functional Class: L - Local (7) | Surface Type: A - AC |
| Date of Construction: 01/01/1964 | No. Lanes: 2 |
| Cul-de-sac: No | General Code: GU - |
| Length (ft): 3,062 | Area ID: 2 - |
| Width (ft): 23 | Funding Source: 0 - |
| Area (sq. ft.): 70,426 | ADT: |
| Traffic Index: 0.0 | Slab Length: 0.00 |
| Parking Lot Type: | Slab Width: 0.00 # of Slabs: 0 |
| Comments: | |

Road Name: FOOTHILL RANCH RD

| | |
|----------------------------------|-----------------------------------|
| Street ID: 88196 | Begin Location: RIEBLI ROAD |
| Section ID: 1000 | End Location: ENTRANCE TO FOOHLRS |
| Functional Class: L - Local (7) | Surface Type: A - AC |
| Date of Construction: 01/01/1990 | No. Lanes: 2 |
| Cul-de-sac: No | General Code: SR - |
| Length (ft): 317 | Area ID: 1 - |
| Width (ft): 18 | Funding Source: 0 - |
| Area (sq. ft.): 5,706 | ADT: |
| Traffic Index: 0.0 | Slab Length: 0.00 |
| Parking Lot Type: | Slab Width: 0.00 # of Slabs: 0 |
| Comments: | |

Road Name: FOREMAN LN

| | |
|----------------------------------|--------------------------------|
| Street ID: 99004 | Begin Location: FELTA RD |
| Section ID: 1000 | End Location: WESTSIDE RD |
| Functional Class: L - Local (7) | Surface Type: A - AC |
| Date of Construction: 01/01/1961 | No. Lanes: 2 |
| Cul-de-sac: No | General Code: HE - |
| Length (ft): 317 | Area ID: 1 - |
| Width (ft): 25 | Funding Source: 0 - |
| Area (sq. ft.): 7,925 | ADT: |
| Traffic Index: 0.0 | Slab Length: 0.00 |
| Parking Lot Type: | Slab Width: 0.00 # of Slabs: 0 |
| Comments: CHIPPED SEALED | |

Road Name: FOREMAN LN

| | |
|----------------------------------|--------------------------------|
| Street ID: 99004 | Begin Location: WESTSIDE RD |
| Section ID: 1006 | End Location: END |
| Functional Class: L - Local (7) | Surface Type: A - AC |
| Date of Construction: 01/01/1988 | No. Lanes: 2 |
| Cul-de-sac: No | General Code: HE - |
| Length (ft): 5,940 | Area ID: 2 - |
| Width (ft): 18 | Funding Source: 0 - |
| Area (sq. ft.): 106,920 | ADT: |
| Traffic Index: 0.0 | Slab Length: 0.00 |
| Parking Lot Type: | Slab Width: 0.00 # of Slabs: 0 |
| Comments: CHIPPED SEALED | |

Road Name: FOREST HILLS RD

| | |
|----------------------------------|--------------------------------|
| Street ID: 80010 | Begin Location: OLD RIVER RD |
| Section ID: 1000 | End Location: RIVER RD |
| Functional Class: L - Local (7) | Surface Type: A - AC |
| Date of Construction: 01/01/1985 | No. Lanes: 2 |
| Cul-de-sac: No | General Code: FO - |
| Length (ft): 845 | Area ID: 2 - |
| Width (ft): 24 | Funding Source: 0 - |
| Area (sq. ft.): 20,280 | ADT: |
| Traffic Index: 0.0 | Slab Length: 0.00 |
| Parking Lot Type: | Slab Width: 0.00 # of Slabs: 0 |
| Comments: | |

Road Name: FOREST WAY

| | |
|----------------------------------|-------------------------------------|
| Street ID: 71012 | Begin Location: MONTE VISTA TERRACE |
| Section ID: 1000 | End Location: STARRETT HILL DR |
| Functional Class: L - Local (7) | Surface Type: A - AC |
| Date of Construction: 01/01/1986 | No. Lanes: 2 |
| Cul-de-sac: No | General Code: GU - |
| Length (ft): 1,109 | Area ID: 2 - |
| Width (ft): 9 | Funding Source: 0 - |
| Area (sq. ft.): 9,981 | ADT: |
| Traffic Index: 0.0 | Slab Length: 0.00 |
| Parking Lot Type: | Slab Width: 0.00 # of Slabs: 0 |
| Comments: | |

Road Name: FORESTVILLE LN

| | |
|----------------------------------|--------------------------------|
| Street ID: 79061 | Begin Location: FIRST ST |
| Section ID: 1000 | End Location: FORESTVILLE ST |
| Functional Class: L - Local (7) | Surface Type: A - AC |
| Date of Construction: 01/01/1973 | No. Lanes: 2 |
| Cul-de-sac: No | General Code: FO - |
| Length (ft): 370 | Area ID: 2 - |
| Width (ft): 12 | Funding Source: 0 - |
| Area (sq. ft.): 4,440 | ADT: |
| Traffic Index: 0.0 | Slab Length: 0.00 |
| Parking Lot Type: | Slab Width: 0.00 # of Slabs: 0 |
| Comments: | |

Road Name: FORESTVILLE ST

| | |
|----------------------------------|---------------------------------|
| Street ID: 79059 | Begin Location: END OF PAVEMENT |
| Section ID: 1000 | End Location: HWY 116 |
| Functional Class: L - Local (7) | Surface Type: A - AC |
| Date of Construction: 01/01/1973 | No. Lanes: 2 |
| Cul-de-sac: No | General Code: FO - |
| Length (ft): 1,162 | Area ID: 2 - |
| Width (ft): 18 | Funding Source: 0 - |
| Area (sq. ft.): 20,916 | ADT: |
| Traffic Index: 0.0 | Slab Length: 0.00 |
| Parking Lot Type: | Slab Width: 0.00 # of Slabs: 0 |
| Comments: | |

Road Name: FORMSCHLAG LN

| | |
|----------------------------------|--------------------------------|
| Street ID: 57060 | Begin Location: END |
| Section ID: 1000 | End Location: PETALUMA HILL RD |
| Functional Class: L - Local (7) | Surface Type: A - AC |
| Date of Construction: 01/01/1986 | No. Lanes: 2 |
| Cul-de-sac: No | General Code: CO - |
| Length (ft): 2,693 | Area ID: 1 - |
| Width (ft): 18 | Funding Source: 0 - |
| Area (sq. ft.): 48,474 | ADT: |
| Traffic Index: 0.0 | Slab Length: 0.00 |
| Parking Lot Type: | Slab Width: 0.00 # of Slabs: 0 |
| Comments: | |

Road Name: FORT ROSS RD

| | |
|--|--------------------------------|
| Street ID: 8102C | Begin Location: SEAVIEW RD |
| Section ID: 1264 | End Location: BOHAN DILLON RD |
| Functional Class: MiC - Minor Collector (6) | Surface Type: O - AC/AC |
| Date of Construction: 11/19/2018 | No. Lanes: 2 |
| Cul-de-sac: No | General Code: GU - |
| Length (ft): 11,246 | Area ID: 1 - |
| Width (ft): 24 | Funding Source: 0 - |
| Area (sq. ft.): 264,096 | ADT: |
| Traffic Index: 0.0 | Slab Length: 0.00 |
| Parking Lot Type: | Slab Width: 0.00 # of Slabs: 0 |
| Comments: Combined from 8102C1264, 8102C1367 3/28/2016 | |

Road Name: FORT ROSS RD

| | |
|---|---------------------------------|
| Street ID: 8102C | Begin Location: BOHAN DILLON RD |
| Section ID: 1477 | End Location: NEISTRATH RD |
| Functional Class: MiC - Minor Collector (6) | Surface Type: O - AC/AC |
| Date of Construction: 11/19/2018 | No. Lanes: 2 |
| Cul-de-sac: No | General Code: GU - |
| Length (ft): 4,066 | Area ID: 2 - |
| Width (ft): 21 | Funding Source: 0 - |
| Area (sq. ft.): 85,386 | ADT: |
| Traffic Index: 0.0 | Slab Length: 0.00 |
| Parking Lot Type: | Slab Width: 0.00 # of Slabs: 0 |
| Comments: | |

Road Name: FORT ROSS RD

| | |
|---|--------------------------------|
| Street ID: 8102C | Begin Location: NEISTRATH RD |
| Section ID: 1548 | End Location: BLACK MNTN CAMP |
| Functional Class: MiC - Minor Collector (6) | Surface Type: A - AC |
| Date of Construction: 01/01/1984 | No. Lanes: 2 |
| Cul-de-sac: No | General Code: GU - |
| Length (ft): 6,758 | Area ID: 2 - |
| Width (ft): 19 | Funding Source: 0 - |
| Area (sq. ft.): 128,402 | ADT: |
| Traffic Index: 0.0 | Slab Length: 0.00 |
| Parking Lot Type: | Slab Width: 0.00 # of Slabs: 0 |
| Comments: | |

Road Name: FORT ROSS RD

| | |
|---|---------------------------------|
| Street ID: 8102C | Begin Location: BLACK MNTN CAMP |
| Section ID: 1676 | End Location: PM MARKER |
| Functional Class: MiC - Minor Collector (6) | Surface Type: A - AC |
| Date of Construction: 08/15/1989 | No. Lanes: 2 |
| Cul-de-sac: No | General Code: GU - |
| Length (ft): 2,270 | Area ID: 2 - |
| Width (ft): 17 | Funding Source: 0 - |
| Area (sq. ft.): 38,590 | ADT: |
| Traffic Index: 0.0 | Slab Length: 0.00 |
| Parking Lot Type: | Slab Width: 0.00 # of Slabs: 0 |
| Comments: | |

Road Name: FORT ROSS RD

| | |
|---|--------------------------------|
| Street ID: 8102C | Begin Location: PM MARKER |
| Section ID: 1719 | End Location: PM MARKER |
| Functional Class: MiC - Minor Collector (6) | Surface Type: A - AC |
| Date of Construction: 01/01/1984 | No. Lanes: 2 |
| Cul-de-sac: No | General Code: GU - |
| Length (ft): 5,280 | Area ID: 2 - |
| Width (ft): 21 | Funding Source: 0 - |
| Area (sq. ft.): 110,880 | ADT: |
| Traffic Index: 0.0 | Slab Length: 0.00 |
| Parking Lot Type: | Slab Width: 0.00 # of Slabs: 0 |
| Comments: | |

Road Name: FORT ROSS RD

| | |
|---|--------------------------------|
| Street ID: 8102C | Begin Location: PM MARKER |
| Section ID: 1819 | End Location: PM MARKER |
| Functional Class: MiC - Minor Collector (6) | Surface Type: A - AC |
| Date of Construction: 01/01/1984 | No. Lanes: 2 |
| Cul-de-sac: No | General Code: GU - |
| Length (ft): 5,016 | Area ID: 2 - |
| Width (ft): 22 | Funding Source: 0 - |
| Area (sq. ft.): 110,352 | ADT: |
| Traffic Index: 0.0 | Slab Length: 0.00 |
| Parking Lot Type: | Slab Width: 0.00 # of Slabs: 0 |
| Comments: | |

Road Name: FORT ROSS RD

| | |
|---|--------------------------------|
| Street ID: 8102C | Begin Location: PM MARKER |
| Section ID: 1914 | End Location: PM MARKER |
| Functional Class: MiC - Minor Collector (6) | Surface Type: A - AC |
| Date of Construction: 01/01/1984 | No. Lanes: 2 |
| Cul-de-sac: No | General Code: GU - |
| Length (ft): 5,491 | Area ID: 2 - |
| Width (ft): 23 | Funding Source: 0 - |
| Area (sq. ft.): 126,293 | ADT: |
| Traffic Index: 0.0 | Slab Length: 0.00 |
| Parking Lot Type: | Slab Width: 0.00 # of Slabs: 0 |
| Comments: | |

Road Name: FORT ROSS RD

| | |
|---|--------------------------------|
| Street ID: 8102C | Begin Location: PM MARKER |
| Section ID: 2018 | End Location: BEGIN CHIP SEAL |
| Functional Class: MIC - Minor Collector (6) | Surface Type: A - AC |
| Date of Construction: 08/15/1989 | No. Lanes: 2 |
| Cul-de-sac: No | General Code: GU - |
| Length (ft): 898 | Area ID: 2 - |
| Width (ft): 18 | Funding Source: 0 - |
| Area (sq. ft.): 16,164 | ADT: |
| Traffic Index: 0.0 | Slab Length: 0.00 |
| Parking Lot Type: | Slab Width: 0.00 # of Slabs: 0 |
| Comments: | |

Road Name: FORT ROSS RD

| | |
|---|---------------------------------|
| Street ID: 8102C | Begin Location: BEGIN CHIP SEAL |
| Section ID: 2035 | End Location: CAZADERO HWY |
| Functional Class: MaC - Major Collector (5) | Surface Type: A - AC |
| Date of Construction: 09/28/1972 | No. Lanes: 2 |
| Cul-de-sac: No | General Code: GU - |
| Length (ft): 10,560 | Area ID: 2 - |
| Width (ft): 22 | Funding Source: 0 - |
| Area (sq. ft.): 232,320 | ADT: |
| Traffic Index: 0.0 | Slab Length: 0.00 |
| Parking Lot Type: | Slab Width: 0.00 # of Slabs: 0 |
| Comments: FE = 21.70 - 22.35 | |

Road Name: FORT ROSS RD

| | |
|--|--------------------------------|
| Street ID: 8201 | Begin Location: HWY 1 |
| Section ID: 1015 | End Location: SEAVIEW RD |
| Functional Class: MIC - Minor Collector (6) | Surface Type: A - AC |
| Date of Construction: 01/01/1979 | No. Lanes: 2 |
| Cul-de-sac: No | General Code: AN - |
| Length (ft): 13,147 | Area ID: 2 - |
| Width (ft): 16 | Funding Source: 0 - |
| Area (sq. ft.): 174,924 | ADT: |
| Traffic Index: 0.0 | Slab Length: 0.00 |
| Parking Lot Type: | Slab Width: 0.00 # of Slabs: 0 |
| Comments: Combined from 82011015, 82011110, 82011209 3/25/2016 | |

Road Name: FOSS HILL RD

| | |
|----------------------------------|--------------------------------|
| Street ID: 97003 | Begin Location: HWY 128 |
| Section ID: 1000 | End Location: END |
| Functional Class: L - Local (7) | Surface Type: A - AC |
| Date of Construction: 01/01/1976 | No. Lanes: 2 |
| Cul-de-sac: No | General Code: HE - |
| Length (ft): 1,214 | Area ID: 2 - |
| Width (ft): 12 | Funding Source: 0 - |
| Area (sq. ft.): 14,568 | ADT: |
| Traffic Index: 0.0 | Slab Length: 0.00 |
| Parking Lot Type: | Slab Width: 0.00 # of Slabs: 0 |
| Comments: | |

Road Name: FOURTH AVE

| | |
|----------------------------------|--------------------------------|
| Street ID: 56084 | Begin Location: THOMSON AVE |
| Section ID: 1000 | End Location: VALLEJO AVE |
| Functional Class: L - Local (7) | Surface Type: A - AC |
| Date of Construction: 01/01/1966 | No. Lanes: 2 |
| Cul-de-sac: No | General Code: SO - |
| Length (ft): 422 | Area ID: 2 - |
| Width (ft): 23 | Funding Source: 0 - |
| Area (sq. ft.): 9,706 | ADT: |
| Traffic Index: 0.0 | Slab Length: 0.00 |
| Parking Lot Type: | Slab Width: 0.00 # of Slabs: 0 |
| Comments: | |

Road Name: FOURTH ST

| | |
|----------------------------------|-----------------------------------|
| Street ID: 71020 | Begin Location: RUSSIAN RIVER AVE |
| Section ID: 3000 | End Location: THIRD ST |
| Functional Class: L - Local (7) | Surface Type: A - AC |
| Date of Construction: 01/01/1997 | No. Lanes: 2 |
| Cul-de-sac: No | General Code: GU - |
| Length (ft): 158 | Area ID: - |
| Width (ft): 16 | Funding Source: - |
| Area (sq. ft.): 2,528 | ADT: |
| Traffic Index: | Slab Length: 0.00 |
| Parking Lot Type: | Slab Width: 0.00 # of Slabs: 0 |
| Comments: | |

Road Name: FOURTH ST

| | |
|----------------------------------|----------------------------------|
| Street ID: 80076 | Begin Location: BROOKSIDE LN |
| Section ID: 2000 | End Location: ARMSTRONG WOODS RD |
| Functional Class: L - Local (7) | Surface Type: O - AC/AC |
| Date of Construction: 09/15/2022 | No. Lanes: 2 |
| Cul-de-sac: No | General Code: GU - |
| Length (ft): 1,080 | Area ID: - |
| Width (ft): 24 | Funding Source: - |
| Area (sq. ft.): 25,920 | ADT: |
| Traffic Index: | Slab Length: 0.00 |
| Parking Lot Type: | Slab Width: 0.00 # of Slabs: 0 |
| Comments: | |

Road Name: FOWLER CREEK RD

| | |
|----------------------------------|--------------------------------|
| Street ID: 56021A | Begin Location: END |
| Section ID: 1104 | End Location: PM 11.48 |
| Functional Class: L - Local (7) | Surface Type: A - AC |
| Date of Construction: 01/01/1980 | No. Lanes: 2 |
| Cul-de-sac: No | General Code: SO - |
| Length (ft): 2,323 | Area ID: 2 - |
| Width (ft): 20 | Funding Source: 0 - |
| Area (sq. ft.): 46,460 | ADT: |
| Traffic Index: 0.0 | Slab Length: 0.00 |
| Parking Lot Type: | Slab Width: 0.00 # of Slabs: 0 |
| Comments: | |

Road Name: FOWLER CREEK RD

| | |
|----------------------------------|--------------------------------|
| Street ID: 56021A | Begin Location: PM 11.48 |
| Section ID: 1148 | End Location: ARNOLD DR. |
| Functional Class: L - Local (7) | Surface Type: A - AC |
| Date of Construction: 01/01/1980 | No. Lanes: 2 |
| Cul-de-sac: No | General Code: SO - |
| Length (ft): 2,323 | Area ID: 2 - |
| Width (ft): 22 | Funding Source: 0 - |
| Area (sq. ft.): 51,106 | ADT: |
| Traffic Index: 0.0 | Slab Length: 0.00 |
| Parking Lot Type: | Slab Width: 0.00 # of Slabs: 0 |
| Comments: | |

Road Name: FRANCISCO AVE

| | |
|----------------------------------|--------------------------------|
| Street ID: 78229 | Begin Location: FULTON RD |
| Section ID: 1000 | End Location: FRANCISCO AVE |
| Functional Class: L - Local (7) | Surface Type: A - AC |
| Date of Construction: 12/12/1978 | No. Lanes: 2 |
| Cul-de-sac: No | General Code: SR - |
| Length (ft): 845 | Area ID: 2 - |
| Width (ft): 18 | Funding Source: 0 - |
| Area (sq. ft.): 15,210 | ADT: |
| Traffic Index: 0.0 | Slab Length: 0.00 |
| Parking Lot Type: | Slab Width: 0.00 # of Slabs: 0 |
| Comments: | |

Road Name: FRANCISCO DR

| | |
|----------------------------------|--------------------------------|
| Street ID: 66088 | Begin Location: LAS FLORES DR |
| Section ID: 1000 | End Location: CALLE DELA LUNA |
| Functional Class: L - Local (7) | Surface Type: A - AC |
| Date of Construction: 01/01/1971 | No. Lanes: 2 |
| Cul-de-sac: No | General Code: SO - |
| Length (ft): 686 | Area ID: 1 - |
| Width (ft): 36 | Funding Source: 0 - |
| Area (sq. ft.): 24,696 | ADT: |
| Traffic Index: 0.0 | Slab Length: 0.00 |
| Parking Lot Type: | Slab Width: 0.00 # of Slabs: 0 |
| Comments: | |

Road Name: FRANK ST

| | |
|----------------------------------|--------------------------------|
| Street ID: 80006 | Begin Location: FIELD LN |
| Section ID: 1000 | End Location: OLD RIVER RD |
| Functional Class: L - Local (7) | Surface Type: A - AC |
| Date of Construction: 01/01/1967 | No. Lanes: 2 |
| Cul-de-sac: No | General Code: FO - |
| Length (ft): 211 | Area ID: 3 - |
| Width (ft): 16 | Funding Source: 0 - |
| Area (sq. ft.): 3,376 | ADT: |
| Traffic Index: 0.0 | Slab Length: 0.00 |
| Parking Lot Type: | Slab Width: 0.00 # of Slabs: 0 |
| Comments: | |

Road Name: FRANQUELIN PL

| | |
|----------------------------------|--------------------------------|
| Street ID: 56232A | Begin Location: SOUTHWEST END |
| Section ID: 1000 | End Location: END |
| Functional Class: L - Local (7) | Surface Type: A - AC |
| Date of Construction: 01/01/1982 | No. Lanes: 2 |
| Cul-de-sac: No | General Code: SO - |
| Length (ft): 422 | Area ID: 1 - |
| Width (ft): 37 | Funding Source: 0 - |
| Area (sq. ft.): 15,614 | ADT: |
| Traffic Index: 0.0 | Slab Length: 0.00 |
| Parking Lot Type: | Slab Width: 0.00 # of Slabs: 0 |
| Comments: | |

Road Name: FRANQUELIN PL

| | |
|----------------------------------|----------------------------------|
| Street ID: 56232B | Begin Location: FRANQUELIN PLACE |
| Section ID: 1000 | End Location: PETALUMA AVE |
| Functional Class: L - Local (7) | Surface Type: A - AC |
| Date of Construction: 01/01/1982 | No. Lanes: 2 |
| Cul-de-sac: No | General Code: SO - |
| Length (ft): 264 | Area ID: 1 - |
| Width (ft): 32 | Funding Source: 0 - |
| Area (sq. ft.): 8,448 | ADT: |
| Traffic Index: 0.0 | Slab Length: 0.00 |
| Parking Lot Type: | Slab Width: 0.00 # of Slabs: 0 |
| Comments: | |

Road Name: FRANZ VALLEY RD

| | |
|--|--------------------------------------|
| Street ID: 8808 | Begin Location: PORTER CREEK RD |
| Section ID: 1000 | End Location: FRANZ VALLEY SCHOOL RD |
| Functional Class: MiC - Minor Collector (6) | Surface Type: A - AC |
| Date of Construction: 01/01/1968 | No. Lanes: 2 |
| Cul-de-sac: No | General Code: SR - |
| Length (ft): 16,104 | Area ID: 3 - |
| Width (ft): 23 | Funding Source: 0 - |
| Area (sq. ft.): 370,392 | ADT: |
| Traffic Index: 0.0 | Slab Length: 0.00 |
| Parking Lot Type: | Slab Width: 0.00 # of Slabs: 0 |
| Comments: Combined from 88081000, 88081099, 88081201 3/21/2016 | |

Road Name: FRANZ VALLEY RD

| | |
|---|--|
| Street ID: 8808 | Begin Location: FRANZ VALLEY SCHOOL RD |
| Section ID: 1305 | End Location: FRANZ CREEK (SOUTH ABUTMENT) |
| Functional Class: MiC - Minor Collector (6) | Surface Type: A - AC |
| Date of Construction: 12/31/1967 | No. Lanes: 2 |
| Cul-de-sac: No | General Code: - |
| Length (ft): 11,723 | Area ID: - |
| Width (ft): 25 | Funding Source: - |
| Area (sq. ft.): 293,075 | ADT: |
| Traffic Index: 0.0 | Slab Length: 0.00 |
| Parking Lot Type: | Slab Width: 0.00 # of Slabs: 0 |
| Comments: Split From 88081400 3/17/2016 - Combined from 88081, 88081301 3/17/2016 | |

Road Name: FRANZ VALLEY RD

| | | |
|---|--|---------------|
| Street ID: 8808 | Begin Location: FRANZ CREEK (NORTH ABUTMENT) | |
| Section ID: 1529 | End Location: HWY 128 | |
| Functional Class: MIC - Minor Collector (6) | Surface Type: A - AC | |
| Date of Construction: 12/31/1967 | No. Lanes: 2 | |
| Cul-de-sac: No | General Code: - | |
| Length (ft): 11,563 | Area ID: - | |
| Width (ft): 24 | Funding Source: - | |
| Area (sq. ft.): 277,512 | ADT: | |
| Traffic Index: | Slab Length: 0.00 | |
| Parking Lot Type: | Slab Width: 0.00 | # of Slabs: 0 |
| Comments: Split From 88081400 3/17/2016 | | |

Road Name: FRANZ VALLEY SCH RD

| | | |
|--|---|---------------|
| Street ID: 97001 | Begin Location: FRANZ VALLEY RD | |
| Section ID: 1000 | End Location: ROAD WIDENS / BEGIN DOUBLE YELLOW | |
| Functional Class: L - Local (7) | Surface Type: O - AC/AC | |
| Date of Construction: 11/19/2018 | No. Lanes: 2 | |
| Cul-de-sac: No | General Code: SR - | |
| Length (ft): 8,932 | Area ID: 3 - | |
| Width (ft): 19 | Funding Source: 0 - | |
| Area (sq. ft.): 169,708 | ADT: | |
| Traffic Index: 0.0 | Slab Length: 0.00 | |
| Parking Lot Type: | Slab Width: 0.00 | # of Slabs: 0 |
| Comments: Combined from 970011000, 970011079 3/21/2016 | | |

Road Name: FRANZ VALLEY SCH RD

| | | |
|----------------------------------|---|---------------|
| Street ID: 97001 | Begin Location: ROAD WIDENS / BEGIN DOUBLE YELLOW | |
| Section ID: 1189 | End Location: NAPA CO. LINE | |
| Functional Class: L - Local (7) | Surface Type: O - AC/AC | |
| Date of Construction: 11/19/2018 | No. Lanes: 2 | |
| Cul-de-sac: No | General Code: SR - | |
| Length (ft): 4,406 | Area ID: 3 - | |
| Width (ft): 26 | Funding Source: 0 - | |
| Area (sq. ft.): 114,556 | ADT: | |
| Traffic Index: 0.0 | Slab Length: 0.00 | |
| Parking Lot Type: | Slab Width: 0.00 | # of Slabs: 0 |
| Comments: | | |

Road Name: FRATES RD

| | | |
|--|----------------------------------|----------------------------|
| Street ID: 5701 | Begin Location: PET. CITY LIMITS | |
| Section ID: 1081 | End Location: ADOBE RD | |
| Functional Class: MiA - Minor Arterial (4) | Surface Type: O - AC/AC | |
| Date of Construction: 01/01/1978 | No. Lanes: 2 | |
| Cul-de-sac: No | General Code: CO - | |
| Length (ft): 3,326 | Area ID: 1 - | |
| Width (ft): 39 | Funding Source: 0 - | |
| Area (sq. ft.): 129,714 | ADT: 8300 | 1/1/2019 12:00:00 AM |
| Traffic Index: 0.0 | Slab Length: 0.00 | |
| Parking Lot Type: | Slab Width: 0.00 | # of Slabs: 0 |
| Comments: | | |

Road Name: FRATI LN

| | |
|----------------------------------|--------------------------------|
| Street ID: 70001 | Begin Location: OCCIDENTAL RD |
| Section ID: 1000 | End Location: END |
| Functional Class: L - Local (7) | Surface Type: A - AC |
| Date of Construction: 01/01/1969 | No. Lanes: 2 |
| Cul-de-sac: No | General Code: FO - |
| Length (ft): 2,270 | Area ID: 3 - |
| Width (ft): 10 | Funding Source: 0 - |
| Area (sq. ft.): 22,700 | ADT: |
| Traffic Index: 0.0 | Slab Length: 0.00 |
| Parking Lot Type: | Slab Width: 0.00 # of Slabs: 0 |
| Comments: | |

Road Name: FREDERICA

| | |
|----------------------------------|--------------------------------|
| Street ID: 76009 | Begin Location: LAUREL AVE |
| Section ID: 1000 | End Location: WARM SORINGS RD |
| Functional Class: L - Local (7) | Surface Type: A - AC |
| Date of Construction: 01/01/1990 | No. Lanes: 2 |
| Cul-de-sac: No | General Code: SR - |
| Length (ft): 739 | Area ID: 2 - |
| Width (ft): 25 | Funding Source: 0 - |
| Area (sq. ft.): 18,475 | ADT: |
| Traffic Index: 0.0 | Slab Length: 0.00 |
| Parking Lot Type: | Slab Width: 0.00 # of Slabs: 0 |
| Comments: | |

Road Name: FREDRICKS RD

| | |
|----------------------------------|-----------------------------------|
| Street ID: 68057 | Begin Location: LONE PINE RD |
| Section ID: 1000 | End Location: OLD GRAVENSTEIN HWY |
| Functional Class: L - Local (7) | Surface Type: A - AC |
| Date of Construction: 01/01/1988 | No. Lanes: 2 |
| Cul-de-sac: No | General Code: FO - |
| Length (ft): 5,650 | Area ID: 1 - |
| Width (ft): 14 | Funding Source: 0 - |
| Area (sq. ft.): 79,100 | ADT: |
| Traffic Index: 0.0 | Slab Length: 0.00 |
| Parking Lot Type: | Slab Width: 0.00 # of Slabs: 0 |
| Comments: | |

Road Name: FREDSON RD

| | |
|----------------------------------|--------------------------------------|
| Street ID: 99050 | Begin Location: ROAD TO FIRE STATION |
| Section ID: 1000 | End Location: LYTTON SPRINGS RD |
| Functional Class: L - Local (7) | Surface Type: A - AC |
| Date of Construction: 01/01/1974 | No. Lanes: 2 |
| Cul-de-sac: No | General Code: HE - |
| Length (ft): 2,270 | Area ID: 1 - |
| Width (ft): 32 | Funding Source: 0 - |
| Area (sq. ft.): 72,640 | ADT: |
| Traffic Index: 0.0 | Slab Length: 0.00 |
| Parking Lot Type: | Slab Width: 0.00 # of Slabs: 0 |
| Comments: | |

Road Name: FREDSON RD

| | |
|----------------------------------|-----------------------------------|
| Street ID: 99050 | Begin Location: LYTTON SPRINGS RD |
| Section ID: 1043 | End Location: INDEPENDENCE UNDP |
| Functional Class: L - Local (7) | Surface Type: C - AC/PCC |
| Date of Construction: 01/01/1974 | No. Lanes: 2 |
| Cul-de-sac: No | General Code: HE - |
| Length (ft): 7,550 | Area ID: 2 - |
| Width (ft): 30 | Funding Source: 0 - |
| Area (sq. ft.): 226,500 | ADT: |
| Traffic Index: 0.0 | Slab Length: 0.00 |
| Parking Lot Type: | Slab Width: 0.00 # of Slabs: 0 |
| Comments: | |

Road Name: FREDSON RD

| | |
|----------------------------------|-----------------------------------|
| Street ID: 99050 | Begin Location: INDEPENDENCE UNDP |
| Section ID: 1186 | End Location: END |
| Functional Class: L - Local (7) | Surface Type: A - AC |
| Date of Construction: 01/01/1974 | No. Lanes: 2 |
| Cul-de-sac: No | General Code: HE - |
| Length (ft): 634 | Area ID: 1 - |
| Width (ft): 33 | Funding Source: 0 - |
| Area (sq. ft.): 20,922 | ADT: |
| Traffic Index: 0.0 | Slab Length: 0.00 |
| Parking Lot Type: | Slab Width: 0.00 # of Slabs: 0 |
| Comments: | |

Road Name: FREESTONE FLAT RD

| | |
|----------------------------------|--------------------------------|
| Street ID: 60014 | Begin Location: BOHEMIAN HWY |
| Section ID: 1000 | End Location: END |
| Functional Class: L - Local (7) | Surface Type: A - AC |
| Date of Construction: 08/01/2007 | No. Lanes: 2 |
| Cul-de-sac: No | General Code: FO - |
| Length (ft): 3,110 | Area ID: 3 - |
| Width (ft): 20 | Funding Source: 0 - |
| Area (sq. ft.): 62,200 | ADT: |
| Traffic Index: 0.0 | Slab Length: 0.00 |
| Parking Lot Type: | Slab Width: 0.00 # of Slabs: 0 |
| Comments: | |

Road Name: FREESTONE ST

| | |
|----------------------------------|--------------------------------|
| Street ID: 60012 | Begin Location: BEGIN RD |
| Section ID: 1005 | End Location: BOHEMIAN HWY |
| Functional Class: L - Local (7) | Surface Type: A - AC |
| Date of Construction: 01/01/1974 | No. Lanes: 2 |
| Cul-de-sac: No | General Code: FO - |
| Length (ft): 740 | Area ID: 1 - |
| Width (ft): 20 | Funding Source: 0 - |
| Area (sq. ft.): 14,800 | ADT: |
| Traffic Index: 0.0 | Slab Length: 0.00 |
| Parking Lot Type: | Slab Width: 0.00 # of Slabs: 0 |
| Comments: | |

Road Name: FREESTONE ST

| | |
|----------------------------------|----------------------------------|
| Street ID: 60013 | Begin Location: BOHEMIAN HWY (W) |
| Section ID: 1000 | End Location: BOHEMIAN HWY (E) |
| Functional Class: L - Local (7) | Surface Type: A - AC |
| Date of Construction: 01/01/1988 | No. Lanes: 2 |
| Cul-de-sac: No | General Code: FO - |
| Length (ft): 739 | Area ID: 3 - |
| Width (ft): 12 | Funding Source: 0 - |
| Area (sq. ft.): 8,868 | ADT: |
| Traffic Index: 0.0 | Slab Length: 0.00 |
| Parking Lot Type: | Slab Width: 0.00 # of Slabs: 0 |
| Comments: | |

Road Name: FREEZEOUT RD

| | |
|----------------------------------|--|
| Street ID: 71028 | Begin Location: END |
| Section ID: 1000 | End Location: FREEZEOUT CREEK (SOUTH ABUTMENT) |
| Functional Class: L - Local (7) | Surface Type: A - AC |
| Date of Construction: 01/01/1979 | No. Lanes: 2 |
| Cul-de-sac: No | General Code: GU - |
| Length (ft): 6,178 | Area ID: 2 - |
| Width (ft): 13 | Funding Source: 0 - |
| Area (sq. ft.): 80,314 | ADT: |
| Traffic Index: 0.0 | Slab Length: 0.00 |
| Parking Lot Type: | Slab Width: 0.00 # of Slabs: 0 |
| Comments: | |

Road Name: FREEZEOUT RD

| | |
|----------------------------------|--|
| Street ID: 71028 | Begin Location: FREEZEOUT CREEK (NORTH ABUTMENT) |
| Section ID: 1118 | End Location: MOSCOW ROAD |
| Functional Class: L - Local (7) | Surface Type: A - AC |
| Date of Construction: 01/01/1979 | No. Lanes: 2 |
| Cul-de-sac: No | General Code: GU - |
| Length (ft): 1,478 | Area ID: 2 - |
| Width (ft): 17 | Funding Source: 0 - |
| Area (sq. ft.): 25,126 | ADT: |
| Traffic Index: 0.0 | Slab Length: 0.00 |
| Parking Lot Type: | Slab Width: 0.00 # of Slabs: 0 |
| Comments: | |

Road Name: FREI RD

| | |
|----------------------------------|-----------------------------------|
| Street ID: 79039 | Begin Location: STATE HIGHWAY 116 |
| Section ID: 1000 | End Location: GUERNEVILLE RD |
| Functional Class: L - Local (7) | Surface Type: O - AC/AC |
| Date of Construction: 10/18/2016 | No. Lanes: 2 |
| Cul-de-sac: No | General Code: FO - |
| Length (ft): 7,445 | Area ID: 2 - |
| Width (ft): 23 | Funding Source: 0 - |
| Area (sq. ft.): 171,235 | ADT: |
| Traffic Index: 0.0 | Slab Length: 0.00 |
| Parking Lot Type: | Slab Width: 0.00 # of Slabs: 0 |
| Comments: | |

Road Name: FREY RD

| | |
|----------------------------------|--------------------------------|
| Street ID: 76024 | Begin Location: END AC |
| Section ID: 1000 | End Location: HWY 12 |
| Functional Class: L - Local (7) | Surface Type: A - AC |
| Date of Construction: 01/01/1973 | No. Lanes: 2 |
| Cul-de-sac: No | General Code: SR - |
| Length (ft): 1,637 | Area ID: 3 - |
| Width (ft): 11 | Funding Source: 0 - |
| Area (sq. ft.): 18,007 | ADT: |
| Traffic Index: 0.0 | Slab Length: 0.00 |
| Parking Lot Type: | Slab Width: 0.00 # of Slabs: 0 |
| Comments: | |

Road Name: FRONT ST

| | |
|----------------------------------|--------------------------------|
| Street ID: 70030 | Begin Location: MARKET ST |
| Section ID: 1000 | End Location: VAN NESS AVE |
| Functional Class: L - Local (7) | Surface Type: A - AC |
| Date of Construction: 01/01/1986 | No. Lanes: 2 |
| Cul-de-sac: No | General Code: GU - |
| Length (ft): 1,220 | Area ID: 2 - |
| Width (ft): 11 | Funding Source: 0 - |
| Area (sq. ft.): 13,420 | ADT: |
| Traffic Index: 0.0 | Slab Length: 0.00 |
| Parking Lot Type: | Slab Width: 0.00 # of Slabs: 0 |
| Comments: | |

Road Name: FRONT ST

| | |
|----------------------------------|--------------------------------|
| Street ID: 70098 | Begin Location: FRONT ST |
| Section ID: 2000 | End Location: END |
| Functional Class: L - Local (7) | Surface Type: A - AC |
| Date of Construction: 01/01/1988 | No. Lanes: 2 |
| Cul-de-sac: No | General Code: GU - |
| Length (ft): 1,056 | Area ID: 2 - |
| Width (ft): 19 | Funding Source: 0 - |
| Area (sq. ft.): 20,064 | ADT: |
| Traffic Index: 0.0 | Slab Length: 0.00 |
| Parking Lot Type: | Slab Width: 0.00 # of Slabs: 0 |
| Comments: | |

Road Name: FULTON RD

| | |
|--|--|
| Street ID: 7804B | Begin Location: 300 FT S/O QUAIL HOLLOW DR |
| Section ID: 1172 | End Location: QUAIL HOLLOW DR |
| Functional Class: MiA - Minor Arterial (4) | Surface Type: A - AC |
| Date of Construction: 01/01/1974 | No. Lanes: 3 |
| Cul-de-sac: No | General Code: - |
| Length (ft): 300 | Area ID: - |
| Width (ft): 60 | Funding Source: - |
| Area (sq. ft.): 18,000 | ADT: |
| Traffic Index: | Slab Length: 0.00 |
| Parking Lot Type: | Slab Width: 0.00 # of Slabs: 0 |
| Comments: | |

Road Name: FULTON RD

| | |
|--|--|
| Street ID: 7804B | Begin Location: WOOD RD |
| Section ID: 1303 | End Location: RR CROSSING |
| Functional Class: MiA - Minor Arterial (4) | Surface Type: O - AC/AC |
| Date of Construction: 09/03/2013 | No. Lanes: 2 |
| Cul-de-sac: No | General Code: SR - |
| Length (ft): 4,435 | Area ID: 1 - |
| Width (ft): 41 | Funding Source: 0 - |
| Area (sq. ft.): 181,835 | ADT: 14400 1/1/2019 12:00:00 AM |
| Traffic Index: 0.0 | Slab Length: 0.00 |
| Parking Lot Type: | Slab Width: 0.00 # of Slabs: 0 |
| Comments: | |

Road Name: FULTON RD

| | |
|--|--|
| Street ID: 7804B | Begin Location: RR CROSSING |
| Section ID: 1387 | End Location: RIVER RD |
| Functional Class: MiA - Minor Arterial (4) | Surface Type: O - AC/AC |
| Date of Construction: 09/03/2013 | No. Lanes: 2 |
| Cul-de-sac: No | General Code: SR - |
| Length (ft): 950 | Area ID: 1 - |
| Width (ft): 51 | Funding Source: 0 - |
| Area (sq. ft.): 48,450 | ADT: 14400 1/1/2019 12:00:00 AM |
| Traffic Index: 0.0 | Slab Length: 0.00 |
| Parking Lot Type: | Slab Width: 0.00 # of Slabs: 0 |
| Comments: | |

Road Name: FULTON RD

| | |
|---|--|
| Street ID: 7804B | Begin Location: RIVER RD |
| Section ID: 1405 | End Location: BEGIN 101 OVERPASS |
| Functional Class: MaC - Major Collector (5) | Surface Type: O - AC/AC |
| Date of Construction: 09/03/2013 | No. Lanes: 2 |
| Cul-de-sac: No | General Code: SR - |
| Length (ft): 3,538 | Area ID: 1 - |
| Width (ft): 43 | Funding Source: 0 - |
| Area (sq. ft.): 152,134 | ADT: 11300 1/1/2019 12:00:00 AM |
| Traffic Index: 0.0 | Slab Length: 0.00 |
| Parking Lot Type: | Slab Width: 0.00 # of Slabs: 0 |
| Comments: | |

Road Name: FULTON RD

| | |
|---|--|
| Street ID: 7804B | Begin Location: END 101 OVERPASS |
| Section ID: 1478 | End Location: MARK WEST CREEK (SOUTH ABUTMENT) |
| Functional Class: MaC - Major Collector (5) | Surface Type: O - AC/AC |
| Date of Construction: 09/10/2013 | No. Lanes: 2 |
| Cul-de-sac: No | General Code: SR - |
| Length (ft): 665 | Area ID: 1 - |
| Width (ft): 40 | Funding Source: - |
| Area (sq. ft.): 26,600 | ADT: 11300 1/1/2019 12:00:00 AM |
| Traffic Index: 0.0 | Slab Length: 0.00 |
| Parking Lot Type: | Slab Width: 0.00 # of Slabs: 0 |

Comments:

Road Name: FULTON RD

| | |
|--|--|
| Street ID: 7804B | Begin Location: MARK WEST CREEK (NORTH ABUTMENT) |
| Section ID: 1495 | End Location: OLD REDWOOD HWY |
| Functional Class: MiA - Minor Arterial (4) | Surface Type: O - AC/AC |
| Date of Construction: 09/10/2013 | No. Lanes: 2 |
| Cul-de-sac: No | General Code: SR - |
| Length (ft): 2,270 | Area ID: 1 - |
| Width (ft): 39 | Funding Source: 0 - |
| Area (sq. ft.): 88,530 | ADT: 11300 1/1/2019 12:00:00 AM |
| Traffic Index: 0.0 | Slab Length: 0.00 |
| Parking Lot Type: | Slab Width: 0.00 # of Slabs: 0 |

Comments:

Road Name: FURLONG CT

| | |
|----------------------------------|--------------------------------|
| Street ID: 61025 | Begin Location: END |
| Section ID: 1000 | End Location: PACIFIC VIEW DR |
| Functional Class: L - Local (7) | Surface Type: A - AC |
| Date of Construction: 01/01/1968 | No. Lanes: 2 |
| Cul-de-sac: No | General Code: FO - |
| Length (ft): 264 | Area ID: 2 - |
| Width (ft): 23 | Funding Source: 0 - |
| Area (sq. ft.): 6,072 | ADT: |
| Traffic Index: 0.0 | Slab Length: 0.00 |
| Parking Lot Type: | Slab Width: 0.00 # of Slabs: 0 |

Comments:

Road Name: FURLONG RD

| | |
|----------------------------------|------------------------------------|
| Street ID: 69052 | Begin Location: BODEGA HWY |
| Section ID: 1000 | End Location: 5702' N/O BODEGA HWY |
| Functional Class: L - Local (7) | Surface Type: A - AC |
| Date of Construction: 01/01/1969 | No. Lanes: 2 |
| Cul-de-sac: No | General Code: FO - |
| Length (ft): 5,702 | Area ID: 1 - |
| Width (ft): 22 | Funding Source: 0 - |
| Area (sq. ft.): 125,444 | ADT: |
| Traffic Index: 0.0 | Slab Length: 0.00 |
| Parking Lot Type: | Slab Width: 0.00 # of Slabs: 0 |
| Comments: | |

Road Name: FURLONG RD

| | |
|----------------------------------|--------------------------------|
| Street ID: 69052 | Begin Location: BODEGA HWY |
| Section ID: 1108 | End Location: OCCIDENTAL RD |
| Functional Class: L - Local (7) | Surface Type: A - AC |
| Date of Construction: 01/01/1969 | No. Lanes: 2 |
| Cul-de-sac: No | General Code: FO - |
| Length (ft): 3,376 | Area ID: 1 - |
| Width (ft): 23 | Funding Source: 0 - |
| Area (sq. ft.): 77,648 | ADT: |
| Traffic Index: 0.0 | Slab Length: 0.00 |
| Parking Lot Type: | Slab Width: 0.00 # of Slabs: 0 |
| Comments: | |

Road Name: FUTURA WAY

| | |
|----------------------------------|--------------------------------|
| Street ID: 77083 | Begin Location: FAWN DR |
| Section ID: 1000 | End Location: LOS ALAMOS RD |
| Functional Class: L - Local (7) | Surface Type: A - AC |
| Date of Construction: 01/01/1989 | No. Lanes: 2 |
| Cul-de-sac: No | General Code: SR - |
| Length (ft): 1,478 | Area ID: 2 - |
| Width (ft): 20 | Funding Source: 0 - |
| Area (sq. ft.): 29,560 | ADT: |
| Traffic Index: 0.0 | Slab Length: 0.00 |
| Parking Lot Type: | Slab Width: 0.00 # of Slabs: 0 |
| Comments: | |

Road Name: GABES ROCK RD

| | |
|----------------------------------|--------------------------------|
| Street ID: 80085 | Begin Location: HWY 116 |
| Section ID: 1000 | End Location: END COUNTY RD |
| Functional Class: L - Local (7) | Surface Type: A - AC |
| Date of Construction: 01/01/1980 | No. Lanes: 2 |
| Cul-de-sac: No | General Code: GU - |
| Length (ft): 3,907 | Area ID: 2 - |
| Width (ft): 14 | Funding Source: 0 - |
| Area (sq. ft.): 54,698 | ADT: |
| Traffic Index: 0.0 | Slab Length: 0.00 |
| Parking Lot Type: | Slab Width: 0.00 # of Slabs: 0 |
| Comments: | |

Road Name: GARRIC AVE

| | |
|----------------------------------|--------------------------------|
| Street ID: 66054 | Begin Location: END |
| Section ID: 1000 | End Location: END |
| Functional Class: L - Local (7) | Surface Type: A - AC |
| Date of Construction: 12/30/1968 | No. Lanes: 2 |
| Cul-de-sac: No | General Code: SO - |
| Length (ft): 634 | Area ID: 3 - |
| Width (ft): 16 | Funding Source: 0 - |
| Area (sq. ft.): 10,144 | ADT: |
| Traffic Index: 0.0 | Slab Length: 0.00 |
| Parking Lot Type: | Slab Width: 0.00 # of Slabs: 0 |
| Comments: | |

Road Name: GAYDEE CT

| | |
|----------------------------------|--------------------------------|
| Street ID: 69056 | Begin Location: NORA AVE |
| Section ID: 1000 | End Location: END |
| Functional Class: L - Local (7) | Surface Type: A - AC |
| Date of Construction: 01/01/1969 | No. Lanes: 2 |
| Cul-de-sac: No | General Code: FO - |
| Length (ft): 480 | Area ID: 1 - |
| Width (ft): 23 | Funding Source: 0 - |
| Area (sq. ft.): 11,040 | ADT: |
| Traffic Index: 0.0 | Slab Length: 0.00 |
| Parking Lot Type: | Slab Width: 0.00 # of Slabs: 0 |
| Comments: | |

Road Name: GAZANIA CT

| | |
|----------------------------------|--------------------------------|
| Street ID: 88102 | Begin Location: CASSANDRA WAY |
| Section ID: 1000 | End Location: END |
| Functional Class: L - Local (7) | Surface Type: A - AC |
| Date of Construction: 01/01/1985 | No. Lanes: 2 |
| Cul-de-sac: No | General Code: SR - |
| Length (ft): 317 | Area ID: 1 - |
| Width (ft): 32 | Funding Source: 0 - |
| Area (sq. ft.): 10,144 | ADT: |
| Traffic Index: 0.0 | Slab Length: 0.00 |
| Parking Lot Type: | Slab Width: 0.00 # of Slabs: 0 |
| Comments: | |

Road Name: GEHRICKE RD

| | |
|---|----------------------------------|
| Street ID: 55047 | Begin Location: LOVALL VALLEY RD |
| Section ID: 1000 | End Location: BRAZIL ST |
| Functional Class: MaC - Major Collector (5) | Surface Type: O - AC/AC |
| Date of Construction: 11/19/2018 | No. Lanes: 2 |
| Cul-de-sac: No | General Code: SO - |
| Length (ft): 1,426 | Area ID: 2 - |
| Width (ft): 15 | Funding Source: 0 - |
| Area (sq. ft.): 21,390 | ADT: |
| Traffic Index: 0.0 | Slab Length: 0.00 |
| Parking Lot Type: | Slab Width: 0.00 # of Slabs: 0 |
| Comments: FE = 10.00 - 10.27 | |

Road Name: GEHRICKE RD

| | |
|----------------------------------|--------------------------------|
| Street ID: 55047 | Begin Location: BRAZIL ST |
| Section ID: 1027 | End Location: END |
| Functional Class: L - Local (7) | Surface Type: O - AC/AC |
| Date of Construction: 11/19/2018 | No. Lanes: 2 |
| Cul-de-sac: No | General Code: SO - |
| Length (ft): 8,237 | Area ID: 2 - |
| Width (ft): 14 | Funding Source: 0 - |
| Area (sq. ft.): 115,318 | ADT: |
| Traffic Index: 0.0 | Slab Length: 0.00 |
| Parking Lot Type: | Slab Width: 0.00 # of Slabs: 0 |
| Comments: | |

Road Name: GERHARD DR

| | |
|----------------------------------|--------------------------------|
| Street ID: 78242 | Begin Location: END |
| Section ID: 1000 | End Location: PINER RD |
| Functional Class: L - Local (7) | Surface Type: A - AC |
| Date of Construction: 01/01/1960 | No. Lanes: 2 |
| Cul-de-sac: No | General Code: SR - |
| Length (ft): 581 | Area ID: 1 - |
| Width (ft): 21 | Funding Source: 0 - |
| Area (sq. ft.): 12,201 | ADT: |
| Traffic Index: 0.0 | Slab Length: 0.00 |
| Parking Lot Type: | Slab Width: 0.00 # of Slabs: 0 |
| Comments: | |

Road Name: GERICKE RD

| | |
|----------------------------------|-----------------------------------|
| Street ID: 59003 | Begin Location: MARIN COUNTY LINE |
| Section ID: 2000 | End Location: VALLEY FORD RD |
| Functional Class: L - Local (7) | Surface Type: A - AC |
| Date of Construction: 01/01/1969 | No. Lanes: 2 |
| Cul-de-sac: No | General Code: FO - |
| Length (ft): 5,702 | Area ID: 2 - |
| Width (ft): 19 | Funding Source: 0 - |
| Area (sq. ft.): 108,338 | ADT: |
| Traffic Index: 0.0 | Slab Length: 0.00 |
| Parking Lot Type: | Slab Width: 0.00 # of Slabs: 0 |
| Comments: | |

Road Name: GERMONE RD

| | |
|----------------------------------|--------------------------------|
| Street ID: 69031 | Begin Location: END |
| Section ID: 1000 | End Location: PLEASANT HILL RD |
| Functional Class: L - Local (7) | Surface Type: A - AC |
| Date of Construction: 01/01/1970 | No. Lanes: 2 |
| Cul-de-sac: No | General Code: FO - |
| Length (ft): 2,112 | Area ID: 3 - |
| Width (ft): 15 | Funding Source: 0 - |
| Area (sq. ft.): 31,680 | ADT: |
| Traffic Index: 0.0 | Slab Length: 0.00 |
| Parking Lot Type: | Slab Width: 0.00 # of Slabs: 0 |
| Comments: | |

Road Name: GEYSER RIDGE

| | |
|----------------------------------|--------------------------------|
| Street ID: 09035 | Begin Location: END |
| Section ID: 1000 | End Location: HWY 128 |
| Functional Class: L - Local (7) | Surface Type: A - AC |
| Date of Construction: 01/01/1997 | No. Lanes: 2 |
| Cul-de-sac: No | General Code: HE - |
| Length (ft): 567 | Area ID: - |
| Width (ft): 39 | Funding Source: - |
| Area (sq. ft.): 22,113 | ADT: |
| Traffic Index: | Slab Length: 0.00 |
| Parking Lot Type: | Slab Width: 0.00 # of Slabs: 0 |
| Comments: | |

Road Name: GEYSERS RD

| | |
|----------------------------------|---|
| Street ID: 0901A | Begin Location: SPLIT - GEYSERS RESORT RD / GEYSERS RD |
| Section ID: 2308 | End Location: SIDEHILL VIADUCT - EAST ABUTMENT (0901B) ("BETSEY") |
| Functional Class: L - Local (7) | Surface Type: A - AC |
| Date of Construction: 06/30/1990 | No. Lanes: 2 |
| Cul-de-sac: No | General Code: HE - |
| Length (ft): 19,800 | Area ID: 3 - |
| Width (ft): 24 | Funding Source: 0 - |
| Area (sq. ft.): 475,200 | ADT: |
| Traffic Index: 0.0 | Slab Length: 0.00 |
| Parking Lot Type: | Slab Width: 0.00 # of Slabs: 0 |
| Comments: | |

Road Name: GEYSERS RD

| | |
|---|---|
| Street ID: 0901A | Begin Location: SIDEHILL VIADUCT - EAST ABUTMENT |
| Section ID: 2683 | End Location: ("BETSEY") BIG SULPHUR CREEK / BEGIN BRIDGE (EAST ABUTMENT) |
| Functional Class: L - Local (7) | Surface Type: A - AC |
| Date of Construction: 01/01/1982 | No. Lanes: 2 |
| Cul-de-sac: No | General Code: HE - |
| Length (ft): 4,330 | Area ID: 1 - |
| Width (ft): 20 | Funding Source: 0 - |
| Area (sq. ft.): 86,600 | ADT: 313 1/1/2019 12:00:00 AM |
| Traffic Index: 0.0 | Slab Length: 0.00 |
| Parking Lot Type: | Slab Width: 0.00 # of Slabs: 0 |
| Comments: Split From 0901A2683 10/13/2014 | |

Road Name: GEYSERS RD

| | |
|----------------------------------|--|
| Street ID: 0901A | Begin Location: BEGIN BRIDGE 20C-005 (EAST ABUTMENT) |
| Section ID: 2765 | End Location: END BRIDGE 20C-005 (WEST ABUTMENT) |
| Functional Class: L - Local (7) | Surface Type: C - AC/PCC |
| Date of Construction: 01/01/1909 | No. Lanes: 2 |
| Cul-de-sac: No | General Code: - |
| Length (ft): 106 | Area ID: - |
| Width (ft): 21 | Funding Source: - |
| Area (sq. ft.): 2,226 | ADT: |
| Traffic Index: | Slab Length: 0.00 |
| Parking Lot Type: | Slab Width: 0.00 # of Slabs: 0 |
| Comments: | |

Road Name: GEYSERS RD

| | |
|---|---|
| Street ID: 0901A | Begin Location: END BRIDGE (WEST ABUTMENT) |
| Section ID: 2767 | End Location: BEGIN GRAVEL SECTION (SOUTH EAST END) |
| Functional Class: L - Local (7) | Surface Type: A - AC |
| Date of Construction: 01/01/1982 | No. Lanes: 2 |
| Cul-de-sac: No | General Code: HE - |
| Length (ft): 831 | Area ID: 1 - |
| Width (ft): 20 | Funding Source: 0 - |
| Area (sq. ft.): 16,620 | ADT: 313 |
| Traffic Index: 0.0 | 1/1/2019 12:00:00 AM |
| Parking Lot Type: | Slab Length: 0.00 |
| Comments: Split From 0901A2683 10/13/2014 | Slab Width: 0.00 # of Slabs: 0 |

Road Name: GEYSERS RD

| | |
|----------------------------------|---|
| Street ID: 0901A | Begin Location: GRAVEL (SOUTH EAST END) |
| Section ID: 2783 | End Location: GRAVEL (NORTH WEST END) |
| Functional Class: L - Local (7) | Surface Type: G - GRAVEL |
| Date of Construction: 01/01/1982 | No. Lanes: 2 |
| Cul-de-sac: No | General Code: - |
| Length (ft): 260 | Area ID: - |
| Width (ft): 21 | Funding Source: - |
| Area (sq. ft.): 5,460 | ADT: |
| Traffic Index: | Slab Length: 0.00 |
| Parking Lot Type: | Slab Width: 0.00 # of Slabs: 0 |
| Comments: | |

Road Name: GEYSERS RD

| | |
|---|------------------------------------|
| Street ID: 0901A | Begin Location: END GRAVEL SECTION |
| Section ID: 2788 | End Location: ENTER GRAVEL SECTION |
| Functional Class: L - Local (7) | Surface Type: A - AC |
| Date of Construction: 01/01/1981 | No. Lanes: 2 |
| Cul-de-sac: No | General Code: HE - |
| Length (ft): 4,488 | Area ID: 3 - |
| Width (ft): 21 | Funding Source: 0 - |
| Area (sq. ft.): 94,248 | ADT: |
| Traffic Index: 0.0 | Slab Length: 0.00 |
| Parking Lot Type: | Slab Width: 0.00 # of Slabs: 0 |
| Comments: Split From 0901A2810 10/13/2014 | |

Road Name: GEYSERS RD

| | |
|---|-----------------------------------|
| Street ID: 0901A | Begin Location: GRAVEL (EAST END) |
| Section ID: 2873 | End Location: GRAVEL (WEST END) |
| Functional Class: L - Local (7) | Surface Type: G - GRAVEL |
| Date of Construction: 01/01/1981 | No. Lanes: 2 |
| Cul-de-sac: No | General Code: HE - |
| Length (ft): 422 | Area ID: 3 - |
| Width (ft): 21 | Funding Source: 0 - |
| Area (sq. ft.): 8,862 | ADT: |
| Traffic Index: 0.0 | Slab Length: 0.00 |
| Parking Lot Type: | Slab Width: 0.00 # of Slabs: 0 |
| Comments: Split From 0901A2810 10/13/2014 | |

Road Name: GEYSERS RD

| | |
|---|--|
| Street ID: 0901A | Begin Location: END GRAVEL SECTION |
| Section ID: 2881 | End Location: CATTLE GUARD / CONCRETE BRIDGE |
| Functional Class: L - Local (7) | Surface Type: A - AC |
| Date of Construction: 01/01/1981 | No. Lanes: 2 |
| Cul-de-sac: No | General Code: HE - |
| Length (ft): 3,221 | Area ID: 3 - |
| Width (ft): 21 | Funding Source: 0 - |
| Area (sq. ft.): 67,641 | ADT: |
| Traffic Index: 0.0 | Slab Length: 0.00 |
| Parking Lot Type: | Slab Width: 0.00 # of Slabs: 0 |
| Comments: Split From 0901A2810 10/13/2014 | |

Road Name: GEYSERS RD

| | |
|----------------------------------|--|
| Street ID: 0901A | Begin Location: CATTLE GUARD / CONCRETE BRIDGE |
| Section ID: 2942 | End Location: ENTER GRAVEL SECTION |
| Functional Class: L - Local (7) | Surface Type: A - AC |
| Date of Construction: 01/01/1982 | No. Lanes: 2 |
| Cul-de-sac: No | General Code: - |
| Length (ft): 4,488 | Area ID: - |
| Width (ft): 20 | Funding Source: - |
| Area (sq. ft.): 89,760 | ADT: |
| Traffic Index: | Slab Length: 0.00 |
| Parking Lot Type: | Slab Width: 0.00 # of Slabs: 0 |
| Comments: | |

Road Name: GEYSERS RD

| | |
|----------------------------------|------------------------------------|
| Street ID: 0901A | Begin Location: GRAVEL (NORTH END) |
| Section ID: 3030 | End Location: GRAVEL (SOUTH END) |
| Functional Class: L - Local (7) | Surface Type: G - GRAVEL |
| Date of Construction: 01/01/1982 | No. Lanes: 2 |
| Cul-de-sac: No | General Code: - |
| Length (ft): 317 | Area ID: - |
| Width (ft): 20 | Funding Source: - |
| Area (sq. ft.): 6,340 | ADT: |
| Traffic Index: | Slab Length: 0.00 |
| Parking Lot Type: | Slab Width: 0.00 # of Slabs: 0 |
| Comments: | |

Road Name: GEYSERS RD

| | |
|----------------------------------|--|
| Street ID: 0901A | Begin Location: END GRAVEL SECTION |
| Section ID: 3036 | End Location: NE ABUTMENT CONCRETE BRIDGE (CAMACHO CK) |
| Functional Class: L - Local (7) | Surface Type: A - AC |
| Date of Construction: 01/01/1982 | No. Lanes: 2 |
| Cul-de-sac: No | General Code: - |
| Length (ft): 13,306 | Area ID: - |
| Width (ft): 20 | Funding Source: - |
| Area (sq. ft.): 266,120 | ADT: |
| Traffic Index: | Slab Length: 0.00 |
| Parking Lot Type: | Slab Width: 0.00 # of Slabs: 0 |
| Comments: | |

Road Name: GEYSERS RD

| | | |
|----------------------------------|--|---------------|
| Street ID: 0901A | Begin Location: BEGIN BRIDGE 20C-229 (NE ABUTMENT) | |
| Section ID: 3289 | End Location: END BRIDGE 20C-229 (SW ABUTMENT) | |
| Functional Class: L - Local (7) | Surface Type: P - PCC | |
| Date of Construction: 01/01/1974 | No. Lanes: 2 | |
| Cul-de-sac: No | General Code: - | |
| Length (ft): 90 | Area ID: - | |
| Width (ft): 24 | Funding Source: - | |
| Area (sq. ft.): 2,160 | ADT: | |
| Traffic Index: | Slab Length: 15.00 | |
| Parking Lot Type: | Slab Width: 24.00 | # of Slabs: 6 |
| Comments: | | |

Road Name: GEYSERS RD

| | | |
|----------------------------------|--|---------------|
| Street ID: 0901A | Begin Location: CAMACHO CK / END CONCRETE BRIDGE (SW ABUTMENT) | |
| Section ID: 3291 | End Location: CATTLE GUARD | |
| Functional Class: L - Local (7) | Surface Type: A - AC | |
| Date of Construction: 01/01/1982 | No. Lanes: 2 | |
| Cul-de-sac: No | General Code: - | |
| Length (ft): 1,162 | Area ID: - | |
| Width (ft): 24 | Funding Source: - | |
| Area (sq. ft.): 27,888 | ADT: | |
| Traffic Index: | Slab Length: 0.00 | |
| Parking Lot Type: | Slab Width: 0.00 | # of Slabs: 0 |
| Comments: | | |

Road Name: GEYSERS RD

| | | |
|----------------------------------|------------------------------|----------------------------|
| Street ID: 0901A | Begin Location: CATTLE GUARD | |
| Section ID: 3313 | End Location: CATTLE GUARD | |
| Functional Class: L - Local (7) | Surface Type: A - AC | |
| Date of Construction: 01/01/1964 | No. Lanes: 2 | |
| Cul-de-sac: No | General Code: HE - | |
| Length (ft): 4,890 | Area ID: 3 - | |
| Width (ft): 18 | Funding Source: 0 - | |
| Area (sq. ft.): 88,020 | ADT: 293 | 1/1/2019 12:00:00 AM |
| Traffic Index: 0.0 | Slab Length: 0.00 | |
| Parking Lot Type: | Slab Width: 0.00 | # of Slabs: 0 |
| Comments: | | |

Road Name: GEYSERS RD

| | | |
|----------------------------------|------------------------------|---------------|
| Street ID: 0901A | Begin Location: CATTLE GUARD | |
| Section ID: 3405 | End Location: CATTLE GUARD | |
| Functional Class: L - Local (7) | Surface Type: A - AC | |
| Date of Construction: 01/01/1963 | No. Lanes: 2 | |
| Cul-de-sac: No | General Code: HE - | |
| Length (ft): 7,128 | Area ID: 3 - | |
| Width (ft): 18 | Funding Source: 0 - | |
| Area (sq. ft.): 128,304 | ADT: | |
| Traffic Index: 0.0 | Slab Length: 0.00 | |
| Parking Lot Type: | Slab Width: 0.00 | # of Slabs: 0 |
| Comments: | | |

Road Name: GEYSERS RD

| | |
|----------------------------------|---------------------------------------|
| Street ID: 0901A | Begin Location: CATTLE GUARD |
| Section ID: 3540 | End Location: GRAVEL (NORTH EAST END) |
| Functional Class: L - Local (7) | Surface Type: A - AC |
| Date of Construction: 01/01/1982 | No. Lanes: 2 |
| Cul-de-sac: No | General Code: - |
| Length (ft): 1,162 | Area ID: - |
| Width (ft): 24 | Funding Source: - |
| Area (sq. ft.): 27,888 | ADT: |
| Traffic Index: | Slab Length: 0.00 |
| Parking Lot Type: | Slab Width: 0.00 # of Slabs: 0 |
| Comments: | |

Road Name: GEYSERS RD

| | |
|----------------------------------|---|
| Street ID: 0901A | Begin Location: GRAVEL (NORTH EAST END) |
| Section ID: 3562 | End Location: GRAVEL (SOUTH WEST END) |
| Functional Class: L - Local (7) | Surface Type: G - GRAVEL |
| Date of Construction: 01/01/1982 | No. Lanes: 2 |
| Cul-de-sac: No | General Code: - |
| Length (ft): 475 | Area ID: - |
| Width (ft): 24 | Funding Source: - |
| Area (sq. ft.): 11,400 | ADT: |
| Traffic Index: | Slab Length: 0.00 |
| Parking Lot Type: | Slab Width: 0.00 # of Slabs: 0 |
| Comments: | |

Road Name: GEYSERS RD

| | |
|---|--------------------------------|
| Street ID: 0901A | Begin Location: END GRAVEL |
| Section ID: 3571 | End Location: PINE MOUNTAIN RD |
| Functional Class: L - Local (7) | Surface Type: A - AC |
| Date of Construction: 01/01/1982 | No. Lanes: 2 |
| Cul-de-sac: No | General Code: - |
| Length (ft): 686 | Area ID: - |
| Width (ft): 19 | Funding Source: - |
| Area (sq. ft.): 13,034 | ADT: |
| Traffic Index: | Slab Length: 0.00 |
| Parking Lot Type: | Slab Width: 0.00 # of Slabs: 0 |
| Comments: Split From 0901A3581 10/13/2014 | |

Road Name: GEYSERS RD

| | |
|---|----------------------------------|
| Street ID: 0901A | Begin Location: PINE MOUNTAIN RD |
| Section ID: 3584 | End Location: RIVER RD |
| Functional Class: L - Local (7) | Surface Type: A - AC |
| Date of Construction: 01/01/1982 | No. Lanes: 2 |
| Cul-de-sac: No | General Code: - |
| Length (ft): 1,003 | Area ID: - |
| Width (ft): 19 | Funding Source: - |
| Area (sq. ft.): 19,057 | ADT: |
| Traffic Index: | Slab Length: 0.00 |
| Parking Lot Type: | Slab Width: 0.00 # of Slabs: 0 |
| Comments: Split From 0901A3581 10/13/2014 | |

Road Name: GEYSERS RD

| | |
|----------------------------------|--------------------------------|
| Street ID: 0901A | Begin Location: RIVER RD |
| Section ID: 3603 | End Location: PRESTON DR |
| Functional Class: L - Local (7) | Surface Type: A - AC |
| Date of Construction: 01/01/1982 | No. Lanes: 2 |
| Cul-de-sac: No | General Code: - |
| Length (ft): 9,557 | Area ID: - |
| Width (ft): 25 | Funding Source: - |
| Area (sq. ft.): 238,925 | ADT: |
| Traffic Index: | Slab Length: 0.00 |
| Parking Lot Type: | Slab Width: 0.00 # of Slabs: 0 |
| Comments: | |

Road Name: GEYSERS RD

| | |
|----------------------------------|--------------------------------|
| Street ID: 0901A | Begin Location: PRESTON DR |
| Section ID: 3791 | End Location: MENDOCINO COUNTY |
| Functional Class: L - Local (7) | Surface Type: A - AC |
| Date of Construction: 01/01/1982 | No. Lanes: 2 |
| Cul-de-sac: No | General Code: - |
| Length (ft): 3,100 | Area ID: - |
| Width (ft): 25 | Funding Source: - |
| Area (sq. ft.): 77,500 | ADT: |
| Traffic Index: | Slab Length: 0.00 |
| Parking Lot Type: | Slab Width: 0.00 # of Slabs: 0 |
| Comments: | |

Road Name: GEYSERS RD

| | |
|---|--------------------------------|
| Street ID: 0901B | Begin Location: HWY 128 |
| Section ID: 1000 | End Location: RED WINERY RD |
| Functional Class: MIC - Minor Collector (6) | Surface Type: O - AC/AC |
| Date of Construction: 09/01/1986 | No. Lanes: 2 |
| Cul-de-sac: No | General Code: HE - |
| Length (ft): 3,331 | Area ID: 1 - |
| Width (ft): 27 | Funding Source: 0 - |
| Area (sq. ft.): 89,937 | ADT: 874 1/1/2019 12:00:00 AM |
| Traffic Index: 0.0 | Slab Length: 0.00 |
| Parking Lot Type: | Slab Width: 0.00 # of Slabs: 0 |
| Comments: | |

Road Name: GEYSERS RD

| | |
|---|--------------------------------|
| Street ID: 0901B | Begin Location: RED WINERY RD |
| Section ID: 1062 | End Location: CATTLE GUARD |
| Functional Class: MiC - Minor Collector (6) | Surface Type: A - AC |
| Date of Construction: 01/01/1984 | No. Lanes: 2 |
| Cul-de-sac: No | General Code: HE - |
| Length (ft): 1,635 | Area ID: 2 - |
| Width (ft): 28 | Funding Source: 0 - |
| Area (sq. ft.): 45,780 | ADT: 1009 |
| | 1/1/2019 12:00:00 AM |
| Traffic Index: 0.0 | Slab Length: 0.00 |
| Parking Lot Type: | Slab Width: 0.00 # of Slabs: 0 |
| Comments: | |

Road Name: GEYSERS RD

| | |
|---|--------------------------------|
| Street ID: 0901B | Begin Location: CATTLE GUARD |
| Section ID: 1092 | End Location: CATTLE GUARD |
| Functional Class: MiC - Minor Collector (6) | Surface Type: A - AC |
| Date of Construction: 01/01/1984 | No. Lanes: 2 |
| Cul-de-sac: No | General Code: HE - |
| Length (ft): 4,805 | Area ID: 1 - |
| Width (ft): 32 | Funding Source: 0 - |
| Area (sq. ft.): 153,760 | ADT: |
| Traffic Index: 0.0 | Slab Length: 0.00 |
| Parking Lot Type: | Slab Width: 0.00 # of Slabs: 0 |
| Comments: | |

Road Name: GEYSERS RD

| | |
|---|--------------------------------|
| Street ID: 0901B | Begin Location: CATTLE GUARD |
| Section ID: 1183 | End Location: CATTLE GUARD |
| Functional Class: MiC - Minor Collector (6) | Surface Type: A - AC |
| Date of Construction: 01/01/1984 | No. Lanes: 2 |
| Cul-de-sac: No | General Code: HE - |
| Length (ft): 4,066 | Area ID: 1 - |
| Width (ft): 32 | Funding Source: 0 - |
| Area (sq. ft.): 130,112 | ADT: |
| Traffic Index: 0.0 | Slab Length: 0.00 |
| Parking Lot Type: | Slab Width: 0.00 # of Slabs: 0 |
| Comments: | |

Road Name: GEYSERS RD

| | |
|---|----------------------------------|
| Street ID: 0901B | Begin Location: CATTLE GUARD |
| Section ID: 1260 | End Location: BEGIN LOOSE GRAVEL |
| Functional Class: MiC - Minor Collector (6) | Surface Type: A - AC |
| Date of Construction: 01/01/1986 | No. Lanes: 2 |
| Cul-de-sac: No | General Code: HE - |
| Length (ft): 7,154 | Area ID: 1 - |
| Width (ft): 30 | Funding Source: 0 - |
| Area (sq. ft.): 214,620 | ADT: |
| Traffic Index: 0.0 | Slab Length: 0.00 |
| Parking Lot Type: | Slab Width: 0.00 # of Slabs: 0 |
| Comments: | |

Road Name: GEYSERS RD

| | |
|---|-----------------------------------|
| Street ID: 0901B | Begin Location: GRAVEL (WEST END) |
| Section ID: 1396 | End Location: GRAVEL (EAST END) |
| Functional Class: MiC - Minor Collector (6) | Surface Type: G - GRAVEL |
| Date of Construction: 01/01/1970 | No. Lanes: 2 |
| Cul-de-sac: No | General Code: HE - |
| Length (ft): 449 | Area ID: 3 - |
| Width (ft): 26 | Funding Source: 0 - |
| Area (sq. ft.): 11,674 | ADT: |
| Traffic Index: 0.0 | Slab Length: 0.00 |
| Parking Lot Type: | Slab Width: 0.00 # of Slabs: 0 |
| Comments: | |

Road Name: GEYSERS RD

| | |
|---|------------------------------------|
| Street ID: 0901B | Begin Location: END GRAVEL SECTION |
| Section ID: 1401 | End Location: ENTER GRAVEL SECTION |
| Functional Class: MiC - Minor Collector (6) | Surface Type: A - AC |
| Date of Construction: 01/01/1970 | No. Lanes: 2 |
| Cul-de-sac: No | General Code: - |
| Length (ft): 264 | Area ID: - |
| Width (ft): 30 | Funding Source: - |
| Area (sq. ft.): 7,920 | ADT: |
| Traffic Index: | Slab Length: 0.00 |
| Parking Lot Type: | Slab Width: 0.00 # of Slabs: 0 |
| Comments: | |

Road Name: GEYSERS RD

| | |
|---|------------------------------------|
| Street ID: 0901B | Begin Location: GRAVEL (SOUTH END) |
| Section ID: 1406 | End Location: GRAVEL (NORTH END) |
| Functional Class: MiC - Minor Collector (6) | Surface Type: G - GRAVEL |
| Date of Construction: 01/01/1970 | No. Lanes: 2 |
| Cul-de-sac: No | General Code: - |
| Length (ft): 211 | Area ID: - |
| Width (ft): 30 | Funding Source: - |
| Area (sq. ft.): 6,330 | ADT: |
| Traffic Index: | Slab Length: 0.00 |
| Parking Lot Type: | Slab Width: 0.00 # of Slabs: 0 |
| Comments: | |

Road Name: GEYSERS RD

| | |
|---|--|
| Street ID: 0901B | Begin Location: END GRAVEL SECTION |
| Section ID: 1410 | End Location: CATTLE GUARD BY HAWK EYE RANCH |
| Functional Class: MiC - Minor Collector (6) | Surface Type: A - AC |
| Date of Construction: 01/01/1970 | No. Lanes: 2 |
| Cul-de-sac: No | General Code: HE - |
| Length (ft): 5,016 | Area ID: 1 - |
| Width (ft): 32 | Funding Source: 0 - |
| Area (sq. ft.): 160,512 | ADT: |
| Traffic Index: 0.0 | Slab Length: 0.00 |
| Parking Lot Type: | Slab Width: 0.00 # of Slabs: 0 |
| Comments: | |

Road Name: GEYSERS RD

| | | |
|---|--|---------------|
| Street ID: 0901B | Begin Location: CATTLE GUARD BY HAWK EYE RANCH | |
| Section ID: 1505 | End Location: CATTLE GUARD | |
| Functional Class: MiC - Minor Collector (6) | Surface Type: A - AC | |
| Date of Construction: 01/01/1970 | No. Lanes: 2 | |
| Cul-de-sac: No | General Code: HE - | |
| Length (ft): 4,810 | Area ID: 3 - | |
| Width (ft): 28 | Funding Source: 0 - | |
| Area (sq. ft.): 134,680 | ADT: | |
| Traffic Index: 0.0 | Slab Length: 0.00 | |
| Parking Lot Type: | Slab Width: 0.00 | # of Slabs: 0 |
| Comments: | | |

Road Name: GEYSERS RD

| | | |
|---|--|---------------|
| Street ID: 0901B | Begin Location: CATTLE GUARD | |
| Section ID: 1595 | End Location: STOP SIGN / SPLIT AT ABANDONED SECTION | |
| Functional Class: MiC - Minor Collector (6) | Surface Type: A - AC | |
| Date of Construction: 01/01/1970 | No. Lanes: 2 | |
| Cul-de-sac: No | General Code: HE - | |
| Length (ft): 9,637 | Area ID: 1 - | |
| Width (ft): 26 | Funding Source: 0 - | |
| Area (sq. ft.): 250,562 | ADT: | |
| Traffic Index: 0.0 | Slab Length: 0.00 | |
| Parking Lot Type: | Slab Width: 0.00 | # of Slabs: 0 |
| Comments: | | |

Road Name: GEYSERS RD

| | | |
|---|---|---------------|
| Street ID: 0901B | Begin Location: STOP SIGN / SPLIT AT ABANDONED SECTION | |
| Section ID: 1789 | End Location: LITTLE SULPHUR CREEK / BRIDGE - WEST ABUTMENT | |
| Functional Class: MiC - Minor Collector (6) | Surface Type: A - AC | |
| Date of Construction: 01/01/1970 | No. Lanes: 2 | |
| Cul-de-sac: No | General Code: HE - | |
| Length (ft): 1,920 | Area ID: 2 - | |
| Width (ft): 24 | Funding Source: 0 - | |
| Area (sq. ft.): 46,080 | ADT: | |
| Traffic Index: 0.0 | Slab Length: 0.00 | |
| Parking Lot Type: | Slab Width: 0.00 | # of Slabs: 0 |
| Comments: | | |

Road Name: GEYSERS RD

| | | |
|---|--|----------------|
| Street ID: 0901B | Begin Location: LITTLE SULPHUR CREEK / BEGIN BRIDGE | |
| Section ID: 1825 | End Location: WEST ABUTMENT END BRIDGE (EAST ABUTMENT) | |
| Functional Class: MiC - Minor Collector (6) | Surface Type: P - PCC | |
| Date of Construction: 01/01/1983 | No. Lanes: 2 | |
| Cul-de-sac: No | General Code: - | |
| Length (ft): 152 | Area ID: - | |
| Width (ft): 28 | Funding Source: - | |
| Area (sq. ft.): 4,256 | ADT: | |
| Traffic Index: | Slab Length: 15.00 | |
| Parking Lot Type: | Slab Width: 28.00 | # of Slabs: 10 |
| Comments: | | |

Road Name: GEYSERS RD

| | |
|---|--|
| Street ID: 0901B | Begin Location: LITTLE SULPHUR CREEK / BRIDGE - EAST |
| Section ID: 1827 | End Location: ^{ABUTMENT} SPLIT - GEYSERS RESORT RD / GEYSERS RD (0901A) |
| Functional Class: MiC - Minor Collector (6) | Surface Type: A - AC |
| Date of Construction: 01/01/1985 | No. Lanes: 2 |
| Cul-de-sac: No | General Code: HE - |
| Length (ft): 25,381 | Area ID: 1 - |
| Width (ft): 30 | Funding Source: 0 - |
| Area (sq. ft.): 761,430 | ADT: |
| Traffic Index: 0.0 | Slab Length: 0.00 |
| Parking Lot Type: | Slab Width: 0.00 # of Slabs: 0 |
| Comments: | |

Road Name: GEYSERS RESORT RD

| | |
|----------------------------------|--------------------------------|
| Street ID: 19001 | Begin Location: GEYSERS RD |
| Section ID: 1000 | End Location: ENTR TO RESORT |
| Functional Class: L - Local (7) | Surface Type: A - AC |
| Date of Construction: 04/10/1972 | No. Lanes: 2 |
| Cul-de-sac: No | General Code: HE - |
| Length (ft): 5,755 | Area ID: 1 - |
| Width (ft): 31 | Funding Source: 0 - |
| Area (sq. ft.): 178,405 | ADT: |
| Traffic Index: 0.0 | Slab Length: 0.00 |
| Parking Lot Type: | Slab Width: 0.00 # of Slabs: 0 |
| Comments: | |

Road Name: GEYSERVILLE AVE

| | |
|---|----------------------------------|
| Street ID: 0902A | Begin Location: GEYSERVILLE AVE |
| Section ID: 605 | End Location: CHANGE IN PAVEMENT |
| Functional Class: MaC - Major Collector (5) | Surface Type: O - AC/AC |
| Date of Construction: 09/03/2013 | No. Lanes: 2 |
| Cul-de-sac: No | General Code: HE - |
| Length (ft): 1,320 | Area ID: 1 - |
| Width (ft): 40 | Funding Source: 0 - |
| Area (sq. ft.): 52,800 | ADT: |
| Traffic Index: 0.0 | Slab Length: 0.00 |
| Parking Lot Type: | Slab Width: 0.00 # of Slabs: 0 |
| Comments: | |

Road Name: GEYSERVILLE AVE

| | |
|---|------------------------------------|
| Street ID: 0902A | Begin Location: CHANGE IN PAVEMENT |
| Section ID: 630 | End Location: HWY 128 |
| Functional Class: MaC - Major Collector (5) | Surface Type: O - AC/AC |
| Date of Construction: 09/03/2013 | No. Lanes: 2 |
| Cul-de-sac: No | General Code: HE - |
| Length (ft): 3,865 | Area ID: 2 - |
| Width (ft): 33 | Funding Source: 0 - |
| Area (sq. ft.): 127,545 | ADT: |
| Traffic Index: 0.0 | Slab Length: 0.00 |
| Parking Lot Type: | Slab Width: 0.00 # of Slabs: 0 |
| Comments: | |

Road Name: GEYSERVILLE AVE

| | |
|----------------------------------|--------------------------------|
| Street ID: 0902B | Begin Location: CANYON RD |
| Section ID: 0793 | End Location: ZANZI LN |
| Functional Class: L - Local (7) | Surface Type: A - AC |
| Date of Construction: 01/01/1975 | No. Lanes: 2 |
| Cul-de-sac: No | General Code: HE - |
| Length (ft): 14,150 | Area ID: 1 - |
| Width (ft): 37 | Funding Source: 0 - |
| Area (sq. ft.): 523,550 | ADT: |
| Traffic Index: 0.0 | Slab Length: 0.00 |
| Parking Lot Type: | Slab Width: 0.00 # of Slabs: 0 |
| Comments: Merged on 2/1/2016 | |

Road Name: GEYSERVILLE AVE

| | |
|----------------------------------|------------------------------------|
| Street ID: 99051 | Begin Location: LYTTON SPRINGS RD |
| Section ID: 1296 | End Location: INDEPENDENCE UNDRPAS |
| Functional Class: L - Local (7) | Surface Type: A - AC |
| Date of Construction: 01/01/1974 | No. Lanes: 2 |
| Cul-de-sac: No | General Code: HE - |
| Length (ft): 8,026 | Area ID: 1 - |
| Width (ft): 36 | Funding Source: 0 - |
| Area (sq. ft.): 288,936 | ADT: |
| Traffic Index: 0.0 | Slab Length: 0.00 |
| Parking Lot Type: | Slab Width: 0.00 # of Slabs: 0 |
| Comments: | |

Road Name: GEYSERVILLE AVE

| | |
|----------------------------------|--|
| Street ID: 99051 | Begin Location: INDEPENDENCE UNDERPASS |
| Section ID: 1448 | End Location: BILL FERGUSON RD |
| Functional Class: L - Local (7) | Surface Type: A - AC |
| Date of Construction: 01/01/1974 | No. Lanes: 2 |
| Cul-de-sac: No | General Code: HE - |
| Length (ft): 3,960 | Area ID: 1 - |
| Width (ft): 38 | Funding Source: 0 - |
| Area (sq. ft.): 150,480 | ADT: |
| Traffic Index: 0.0 | Slab Length: 0.00 |
| Parking Lot Type: | Slab Width: 0.00 # of Slabs: 0 |
| Comments: | |

Road Name: GEYSERVILLE AVE

| | |
|---|------------------------------------|
| Street ID: 99051 | Begin Location: BILL FERGUSUN RD |
| Section ID: 1523 | End Location: FREEWAY ON/OFF RAMPS |
| Functional Class: MaC - Major Collector (5) | Surface Type: A - AC |
| Date of Construction: 01/01/1975 | No. Lanes: 2 |
| Cul-de-sac: No | General Code: HE - |
| Length (ft): 3,749 | Area ID: 1 - |
| Width (ft): 42 | Funding Source: 0 - |
| Area (sq. ft.): 157,458 | ADT: |
| Traffic Index: 0.0 | Slab Length: 0.00 |
| Parking Lot Type: | Slab Width: 0.00 # of Slabs: 0 |
| Comments: | |

Road Name: GEYSERVILLE AVE

| | |
|---|--------------------------------------|
| Street ID: 99051 | Begin Location: FREEWAY ON/OFF RAMPS |
| Section ID: 1594 | End Location: BANTI LN |
| Functional Class: MaC - Major Collector (5) | Surface Type: A - AC |
| Date of Construction: 01/01/1975 | No. Lanes: 2 |
| Cul-de-sac: No | General Code: HE - |
| Length (ft): 581 | Area ID: 1 - |
| Width (ft): 42 | Funding Source: 0 - |
| Area (sq. ft.): 24,402 | ADT: |
| Traffic Index: 0.0 | Slab Length: 0.00 |
| Parking Lot Type: | Slab Width: 0.00 # of Slabs: 0 |
| Comments: Split From 990511523 2/1/2016 | |

Road Name: GIBSON ST

| | |
|----------------------------------|--------------------------------|
| Street ID: 66053 | Begin Location: CARQUINEZ AVE |
| Section ID: 1000 | End Location: ARNOLD DR |
| Functional Class: L - Local (7) | Surface Type: A - AC |
| Date of Construction: 09/04/1970 | No. Lanes: 2 |
| Cul-de-sac: No | General Code: SO - |
| Length (ft): 1,426 | Area ID: 3 - |
| Width (ft): 17 | Funding Source: 0 - |
| Area (sq. ft.): 24,242 | ADT: |
| Traffic Index: 0.0 | Slab Length: 0.00 |
| Parking Lot Type: | Slab Width: 0.00 # of Slabs: 0 |
| Comments: | |

Road Name: GILCHRIST RD

| | |
|----------------------------------|--------------------------------|
| Street ID: 68044 | Begin Location: HWY 116 |
| Section ID: 1000 | End Location: GILCHRIST RD |
| Functional Class: L - Local (7) | Surface Type: A - AC |
| Date of Construction: 01/01/1983 | No. Lanes: 2 |
| Cul-de-sac: No | General Code: CO - |
| Length (ft): 848 | Area ID: 2 - |
| Width (ft): 15 | Funding Source: 0 - |
| Area (sq. ft.): 12,720 | ADT: |
| Traffic Index: 0.0 | Slab Length: 0.00 |
| Parking Lot Type: | Slab Width: 0.00 # of Slabs: 0 |
| Comments: | |

Road Name: GILCHRIST RD

| | |
|--|--------------------------------|
| Street ID: 68045 | Begin Location: GILCHRIST RD |
| Section ID: 1016 | End Location: WOODWORTH LN |
| Functional Class: L - Local (7) | Surface Type: A - AC |
| Date of Construction: 01/01/1983 | No. Lanes: 2 |
| Cul-de-sac: No | General Code: CO - |
| Length (ft): 3,010 | Area ID: 2 - |
| Width (ft): 17 | Funding Source: 0 - |
| Area (sq. ft.): 48,170 | ADT: |
| Traffic Index: 0.0 | Slab Length: 0.00 |
| Parking Lot Type: | Slab Width: 0.00 # of Slabs: 0 |
| Comments: Combined from 680451016A, 680451016B 9/20/2017 | |

Road Name: GILLMAN DR

| | |
|----------------------------------|--------------------------------|
| Street ID: 56209 | Begin Location: PARK TREE LN |
| Section ID: 1000 | End Location: CRAIG AVE |
| Functional Class: L - Local (7) | Surface Type: A - AC |
| Date of Construction: 01/01/1979 | No. Lanes: 2 |
| Cul-de-sac: No | General Code: SO - |
| Length (ft): 1,162 | Area ID: 1 - |
| Width (ft): 35 | Funding Source: 0 - |
| Area (sq. ft.): 40,670 | ADT: |
| Traffic Index: 0.0 | Slab Length: 0.00 |
| Parking Lot Type: | Slab Width: 0.00 # of Slabs: 0 |
| Comments: | |

Road Name: GILMORE AVE

| | |
|----------------------------------|--------------------------------|
| Street ID: 68031 | Begin Location: DERBY LN |
| Section ID: 1000 | End Location: LOWELL AVE |
| Functional Class: L - Local (7) | Surface Type: A - AC |
| Date of Construction: 01/01/1981 | No. Lanes: 2 |
| Cul-de-sac: No | General Code: CO - |
| Length (ft): 2,693 | Area ID: 2 - |
| Width (ft): 15 | Funding Source: 0 - |
| Area (sq. ft.): 40,395 | ADT: |
| Traffic Index: 0.0 | Slab Length: 0.00 |
| Parking Lot Type: | Slab Width: 0.00 # of Slabs: 0 |
| Comments: | |

Road Name: GILSON AVE

| | |
|----------------------------------|--------------------------------|
| Street ID: 70128 | Begin Location: WINDSOR RD |
| Section ID: 1000 | End Location: HAMPTON RD |
| Functional Class: L - Local (7) | Surface Type: A - AC |
| Date of Construction: 01/01/1986 | No. Lanes: 2 |
| Cul-de-sac: No | General Code: GU - |
| Length (ft): 370 | Area ID: 2 - |
| Width (ft): 11 | Funding Source: 0 - |
| Area (sq. ft.): 4,070 | ADT: |
| Traffic Index: 0.0 | Slab Length: 0.00 |
| Parking Lot Type: | Slab Width: 0.00 # of Slabs: 0 |
| Comments: | |

Road Name: GIO DR

| | |
|----------------------------------|---------------------------------|
| Street ID: 68157 | Begin Location: MOORLAND AVENUE |
| Section ID: 1000 | End Location: NEWMARK DRIVE |
| Functional Class: L - Local (7) | Surface Type: A - AC |
| Date of Construction: 01/01/1990 | No. Lanes: 2 |
| Cul-de-sac: No | General Code: CO - |
| Length (ft): 422 | Area ID: 1 - |
| Width (ft): 32 | Funding Source: 0 - |
| Area (sq. ft.): 13,504 | ADT: |
| Traffic Index: 0.0 | Slab Length: 0.00 |
| Parking Lot Type: | Slab Width: 0.00 # of Slabs: 0 |
| Comments: | |

Road Name: GIOVANETTI RD

| | |
|----------------------------------|--------------------------------|
| Street ID: 79055 | Begin Location: END |
| Section ID: 1000 | End Location: HWY 116 |
| Functional Class: L - Local (7) | Surface Type: A - AC |
| Date of Construction: 01/01/1978 | No. Lanes: 2 |
| Cul-de-sac: No | General Code: FO - |
| Length (ft): 4,076 | Area ID: 3 - |
| Width (ft): 12 | Funding Source: 0 - |
| Area (sq. ft.): 48,912 | ADT: |
| Traffic Index: 0.0 | Slab Length: 0.00 |
| Parking Lot Type: | Slab Width: 0.00 # of Slabs: 0 |
| Comments: | |

Road Name: GIUSTI RD

| | |
|----------------------------------|--------------------------------|
| Street ID: 79068 | Begin Location: MIRABEL RD |
| Section ID: 1000 | End Location: NOLAN RD |
| Functional Class: L - Local (7) | Surface Type: A - AC |
| Date of Construction: 01/01/1968 | No. Lanes: 2 |
| Cul-de-sac: No | General Code: FO - |
| Length (ft): 1,267 | Area ID: 1 - |
| Width (ft): 32 | Funding Source: 0 - |
| Area (sq. ft.): 40,544 | ADT: |
| Traffic Index: 0.0 | Slab Length: 0.00 |
| Parking Lot Type: | Slab Width: 0.00 # of Slabs: 0 |
| Comments: | |

Road Name: GIUSTI RD

| | |
|----------------------------------|--------------------------------|
| Street ID: 79068 | Begin Location: NOLAN RD |
| Section ID: 1024 | End Location: END |
| Functional Class: L - Local (7) | Surface Type: O - AC/AC |
| Date of Construction: 01/01/1987 | No. Lanes: 2 |
| Cul-de-sac: No | General Code: FO - |
| Length (ft): 3,274 | Area ID: 2 - |
| Width (ft): 13 | Funding Source: 0 - |
| Area (sq. ft.): 42,562 | ADT: |
| Traffic Index: 0.0 | Slab Length: 0.00 |
| Parking Lot Type: | Slab Width: 0.00 # of Slabs: 0 |
| Comments: | |

Road Name: GLEN ECHO DR

| | |
|----------------------------------|----------------------------------|
| Street ID: 78244 | Begin Location: S.R. CITY LIMITS |
| Section ID: 1000 | End Location: END CUL DE SAC |
| Functional Class: L - Local (7) | Surface Type: O - AC/AC |
| Date of Construction: 01/01/1985 | No. Lanes: 2 |
| Cul-de-sac: No | General Code: SR - |
| Length (ft): 898 | Area ID: 1 - |
| Width (ft): 22 | Funding Source: 0 - |
| Area (sq. ft.): 19,756 | ADT: |
| Traffic Index: 0.0 | Slab Length: 0.00 |
| Parking Lot Type: | Slab Width: 0.00 # of Slabs: 0 |
| Comments: | |

Road Name: GLENDA DR

| | |
|----------------------------------|--------------------------------|
| Street ID: 80097 | Begin Location: WRIGHT DR |
| Section ID: 1000 | End Location: WRIGHT DR |
| Functional Class: L - Local (7) | Surface Type: A - AC |
| Date of Construction: 01/01/1968 | No. Lanes: 2 |
| Cul-de-sac: No | General Code: GU - |
| Length (ft): 792 | Area ID: 2 - |
| Width (ft): 10 | Funding Source: 0 - |
| Area (sq. ft.): 7,920 | ADT: |
| Traffic Index: 0.0 | Slab Length: 0.00 |
| Parking Lot Type: | Slab Width: 0.00 # of Slabs: 0 |
| Comments: | |

Road Name: GLENWOOD DR

| | |
|----------------------------------|--------------------------------|
| Street ID: 66072 | Begin Location: MADRONE RD |
| Section ID: 1000 | End Location: MAPLEWOOD DR |
| Functional Class: L - Local (7) | Surface Type: A - AC |
| Date of Construction: 01/01/1979 | No. Lanes: 2 |
| Cul-de-sac: No | General Code: SO - |
| Length (ft): 1,109 | Area ID: 2 - |
| Width (ft): 36 | Funding Source: 0 - |
| Area (sq. ft.): 39,924 | ADT: |
| Traffic Index: 0.0 | Slab Length: 0.00 |
| Parking Lot Type: | Slab Width: 0.00 # of Slabs: 0 |
| Comments: | |

Road Name: GOLD DUST WAY

| | |
|----------------------------------|--------------------------------|
| Street ID: 68162A | Begin Location: ANTEEO WAY |
| Section ID: 1000 | End Location: DEAD END |
| Functional Class: L - Local (7) | Surface Type: A - AC |
| Date of Construction: 01/01/1998 | No. Lanes: 2 |
| Cul-de-sac: No | General Code: CO - |
| Length (ft): 422 | Area ID: - |
| Width (ft): 20 | Funding Source: - |
| Area (sq. ft.): 8,440 | ADT: |
| Traffic Index: | Slab Length: 0.00 |
| Parking Lot Type: | Slab Width: 0.00 # of Slabs: 0 |
| Comments: | |

Road Name: GOLD DUST WAY

| | |
|----------------------------------|--------------------------------|
| Street ID: 68162B | Begin Location: HORIZON WAY |
| Section ID: 1000 | End Location: GOLD DUST WAY |
| Functional Class: L - Local (7) | Surface Type: A - AC |
| Date of Construction: 01/01/1998 | No. Lanes: 2 |
| Cul-de-sac: No | General Code: CO - |
| Length (ft): 422 | Area ID: - |
| Width (ft): 20 | Funding Source: - |
| Area (sq. ft.): 8,440 | ADT: |
| Traffic Index: | Slab Length: 0.00 |
| Parking Lot Type: | Slab Width: 0.00 # of Slabs: 0 |
| Comments: | |

Road Name: GOLD RIDGE RD

| | |
|----------------------------------|--------------------------------|
| Street ID: 69040 | Begin Location: BURNSIDE RD |
| Section ID: 1000 | End Location: BODEGA HWY |
| Functional Class: L - Local (7) | Surface Type: O - AC/AC |
| Date of Construction: 07/15/2021 | No. Lanes: 2 |
| Cul-de-sac: No | General Code: FO - |
| Length (ft): 7,603 | Area ID: 2 - |
| Width (ft): 17 | Funding Source: 0 - |
| Area (sq. ft.): 129,251 | ADT: |
| Traffic Index: 0.0 | Slab Length: 0.00 |
| Parking Lot Type: | Slab Width: 0.00 # of Slabs: 0 |
| Comments: | |

Road Name: GOLF CT

| | |
|----------------------------------|--------------------------------|
| Street ID: 70147 | Begin Location: END |
| Section ID: 1000 | End Location: REDWOOD DR |
| Functional Class: L - Local (7) | Surface Type: A - AC |
| Date of Construction: 01/01/1974 | No. Lanes: 2 |
| Cul-de-sac: No | General Code: GU - |
| Length (ft): 158 | Area ID: 1 - |
| Width (ft): 29 | Funding Source: 0 - |
| Area (sq. ft.): 4,582 | ADT: |
| Traffic Index: 0.0 | Slab Length: 0.00 |
| Parking Lot Type: | Slab Width: 0.00 # of Slabs: 0 |
| Comments: | |

Road Name: GOODWIN AVE

| | |
|----------------------------------|---------------------------------|
| Street ID: 57043 | Begin Location: OLD REDWOOD HWY |
| Section ID: 1000 | End Location: PALM AVE |
| Functional Class: L - Local (7) | Surface Type: A - AC |
| Date of Construction: 01/01/1983 | No. Lanes: 2 |
| Cul-de-sac: No | General Code: CO - |
| Length (ft): 4,488 | Area ID: 2 - |
| Width (ft): 20 | Funding Source: 0 - |
| Area (sq. ft.): 89,760 | ADT: |
| Traffic Index: 0.0 | Slab Length: 0.00 |
| Parking Lot Type: | Slab Width: 0.00 # of Slabs: 0 |
| Comments: | |

Road Name: GOODWIN AVE

| | |
|----------------------------------|--------------------------------|
| Street ID: 57043 | Begin Location: PALM AVE |
| Section ID: 1085 | End Location: PENNGROVE AVE |
| Functional Class: L - Local (7) | Surface Type: A - AC |
| Date of Construction: 01/01/1984 | No. Lanes: 2 |
| Cul-de-sac: No | General Code: CO - |
| Length (ft): 4,066 | Area ID: 2 - |
| Width (ft): 20 | Funding Source: 0 - |
| Area (sq. ft.): 81,320 | ADT: |
| Traffic Index: 0.0 | Slab Length: 0.00 |
| Parking Lot Type: | Slab Width: 0.00 # of Slabs: 0 |
| Comments: | |

Road Name: GOOSE CT

| | |
|----------------------------------|-------------------------------------|
| Street ID: 60084 | Begin Location: OYSTER CATCHER LOOP |
| Section ID: 1000 | End Location: OYSTER CATCHER LOOP |
| Functional Class: L - Local (7) | Surface Type: A - AC |
| Date of Construction: 01/01/1980 | No. Lanes: 2 |
| Cul-de-sac: No | General Code: FO - |
| Length (ft): 317 | Area ID: 1 - |
| Width (ft): 14 | Funding Source: 0 - |
| Area (sq. ft.): 4,438 | ADT: |
| Traffic Index: 0.0 | Slab Length: 0.00 |
| Parking Lot Type: | Slab Width: 0.00 # of Slabs: 0 |
| Comments: | |

Road Name: GOREL CT

| | |
|----------------------------------|--------------------------------|
| Street ID: 68156 | Begin Location: END |
| Section ID: 1000 | End Location: MOORLAND AVE. |
| Functional Class: L - Local (7) | Surface Type: A - AC |
| Date of Construction: 01/01/1986 | No. Lanes: 2 |
| Cul-de-sac: No | General Code: SR - |
| Length (ft): 549 | Area ID: 3 - |
| Width (ft): 32 | Funding Source: 0 - |
| Area (sq. ft.): 17,568 | ADT: |
| Traffic Index: 0.0 | Slab Length: 0.00 |
| Parking Lot Type: | Slab Width: 0.00 # of Slabs: 0 |
| Comments: | |

Road Name: GOSSAGE AVE

| | |
|----------------------------------|--------------------------------|
| Street ID: 57023 | Begin Location: MAGNOLIA AVE |
| Section ID: 1000 | End Location: PETALUMA BLVD N |
| Functional Class: L - Local (7) | Surface Type: A - AC |
| Date of Construction: 01/01/1971 | No. Lanes: 2 |
| Cul-de-sac: No | General Code: CO - |
| Length (ft): 4,224 | Area ID: 1 - |
| Width (ft): 24 | Funding Source: 0 - |
| Area (sq. ft.): 101,376 | ADT: 627 1/1/2019 12:00:00 AM |
| Traffic Index: 0.0 | Slab Length: 0.00 |
| Parking Lot Type: | Slab Width: 0.00 # of Slabs: 0 |
| Comments: | |

Road Name: GOSSAGE WAY

| | |
|----------------------------------|--------------------------------|
| Street ID: 57027 | Begin Location: END |
| Section ID: 1000 | End Location: GOSSAGE AVE |
| Functional Class: L - Local (7) | Surface Type: A - AC |
| Date of Construction: 01/01/1966 | No. Lanes: 2 |
| Cul-de-sac: No | General Code: CO - |
| Length (ft): 1,056 | Area ID: 3 - |
| Width (ft): 11 | Funding Source: 0 - |
| Area (sq. ft.): 11,616 | ADT: |
| Traffic Index: 0.0 | Slab Length: 0.00 |
| Parking Lot Type: | Slab Width: 0.00 # of Slabs: 0 |
| Comments: | |

Road Name: GRAHN DR

| | |
|----------------------------------|--------------------------------|
| Street ID: 70095 | Begin Location: END |
| Section ID: 1000 | End Location: EL RANCHO WAY |
| Functional Class: L - Local (7) | Surface Type: A - AC |
| Date of Construction: 01/01/1997 | No. Lanes: 2 |
| Cul-de-sac: No | General Code: GU - |
| Length (ft): 158 | Area ID: - |
| Width (ft): 26 | Funding Source: - |
| Area (sq. ft.): 4,108 | ADT: |
| Traffic Index: | Slab Length: 0.00 |
| Parking Lot Type: | Slab Width: 0.00 # of Slabs: 0 |
| Comments: | |

Road Name: GRAND VIEW AVE

| | |
|----------------------------------|--------------------------------|
| Street ID: 70039 | Begin Location: RAILROAD AVE |
| Section ID: 1000 | End Location: EAST AVE |
| Functional Class: L - Local (7) | Surface Type: A - AC |
| Date of Construction: 01/01/1986 | No. Lanes: 2 |
| Cul-de-sac: No | General Code: GU - |
| Length (ft): 1,162 | Area ID: 2 - |
| Width (ft): 11 | Funding Source: 0 - |
| Area (sq. ft.): 12,782 | ADT: |
| Traffic Index: 0.0 | Slab Length: 0.00 |
| Parking Lot Type: | Slab Width: 0.00 # of Slabs: 0 |
| Comments: | |

Road Name: GRANDVIEW RD

| | |
|----------------------------------|--------------------------------|
| Street ID: 69051 | Begin Location: BODEGA HWY |
| Section ID: 1000 | End Location: CHERRY RIDGE RD |
| Functional Class: L - Local (7) | Surface Type: A - AC |
| Date of Construction: 01/01/1969 | No. Lanes: 2 |
| Cul-de-sac: No | General Code: FO - |
| Length (ft): 6,706 | Area ID: 1 - |
| Width (ft): 23 | Funding Source: 0 - |
| Area (sq. ft.): 154,238 | ADT: |
| Traffic Index: 0.0 | Slab Length: 0.00 |
| Parking Lot Type: | Slab Width: 0.00 # of Slabs: 0 |
| Comments: | |

Road Name: GRANGE RD

| | |
|---|--------------------------------------|
| Street ID: 6702B | Begin Location: CRANE CANYON RD |
| Section ID: 1177 | End Location: GUENZA RD / PERRACA RD |
| Functional Class: MaC - Major Collector (5) | Surface Type: O - AC/AC |
| Date of Construction: 11/19/2018 | No. Lanes: 2 |
| Cul-de-sac: No | General Code: CO - |
| Length (ft): 2,904 | Area ID: 1 - |
| Width (ft): 31 | Funding Source: 0 - |
| Area (sq. ft.): 90,024 | ADT: 4000 1/1/2019 12:00:00 AM |
| Traffic Index: 0.0 | Slab Length: 0.00 |
| Parking Lot Type: | Slab Width: 0.00 # of Slabs: 0 |
| Comments: | |

Road Name: GRANGE RD

| | |
|---|--|
| Street ID: 6702B | Begin Location: GUENZA RD / PERACCA RD |
| Section ID: 1232 | End Location: BENNETT VALLEY RD |
| Functional Class: MaC - Major Collector (5) | Surface Type: A - AC |
| Date of Construction: 09/15/2020 | No. Lanes: 2 |
| Cul-de-sac: No | General Code: - |
| Length (ft): 6,970 | Area ID: - |
| Width (ft): 31 | Funding Source: - |
| Area (sq. ft.): 216,070 | ADT: 3811 |
| Traffic Index: | 1/16/2020 12:00:00 AM |
| Parking Lot Type: | Slab Length: 0.00 |
| Comments: CHIPSEAL | Slab Width: 0.00 # of Slabs: 0 |

Road Name: GRANT AVE

| | |
|----------------------------------|---|
| Street ID: 99003 | Begin Location: RAILROAD XING / HEALDSBURG CITY LIMIT |
| Section ID: 1018 | End Location: END IMPROVED SECTION |
| Functional Class: L - Local (7) | Surface Type: A - AC |
| Date of Construction: 01/01/1970 | No. Lanes: 2 |
| Cul-de-sac: No | General Code: HE - |
| Length (ft): 2,831 | Area ID: 1 - |
| Width (ft): 24 | Funding Source: 0 - |
| Area (sq. ft.): 67,944 | ADT: |
| Traffic Index: 0.0 | Slab Length: 0.00 |
| Parking Lot Type: | Slab Width: 0.00 # of Slabs: 0 |
| Comments: | |

Road Name: GRANT AVE

| | |
|----------------------------------|--------------------------------------|
| Street ID: 99003 | Begin Location: END IMPROVED SECTION |
| Section ID: 1073 | End Location: END |
| Functional Class: L - Local (7) | Surface Type: A - AC |
| Date of Construction: 01/01/1968 | No. Lanes: 2 |
| Cul-de-sac: No | General Code: HE - |
| Length (ft): 1,056 | Area ID: 2 - |
| Width (ft): 12 | Funding Source: 0 - |
| Area (sq. ft.): 12,672 | ADT: |
| Traffic Index: 0.0 | Slab Length: 0.00 |
| Parking Lot Type: | Slab Width: 0.00 # of Slabs: 0 |
| Comments: | |

Road Name: GRANT SCHOOL RD

| | |
|----------------------------------|---------------------------------|
| Street ID: 99002 | Begin Location: OLD REDWOOD HWY |
| Section ID: 1000 | End Location: END |
| Functional Class: L - Local (7) | Surface Type: A - AC |
| Date of Construction: 01/01/1985 | No. Lanes: 2 |
| Cul-de-sac: No | General Code: HE - |
| Length (ft): 792 | Area ID: 3 - |
| Width (ft): 22 | Funding Source: 0 - |
| Area (sq. ft.): 17,424 | ADT: |
| Traffic Index: 0.0 | Slab Length: 0.00 |
| Parking Lot Type: | Slab Width: 0.00 # of Slabs: 0 |
| Comments: | |

Road Name: GRATON RD

| | |
|---|--------------------------------|
| Street ID: 7901 | Begin Location: BOHEMIAN HWY |
| Section ID: 1000 | End Location: MAIN ST |
| Functional Class: MaC - Major Collector (5) | Surface Type: O - AC/AC |
| Date of Construction: 10/10/2016 | No. Lanes: 2 |
| Cul-de-sac: No | General Code: FO - |
| Length (ft): 264 | Area ID: 1 - |
| Width (ft): 24 | Funding Source: 0 - |
| Area (sq. ft.): 6,336 | ADT: |
| Traffic Index: 0.0 | Slab Length: 0.00 |
| Parking Lot Type: | Slab Width: 0.00 # of Slabs: 0 |
| Comments: | |

Road Name: GRATON RD

| | |
|---|--------------------------------|
| Street ID: 7901 | Begin Location: MAIN ST. |
| Section ID: 1006 | End Location: ACREAGE LN |
| Functional Class: MaC - Major Collector (5) | Surface Type: O - AC/AC |
| Date of Construction: 10/10/2016 | No. Lanes: 2 |
| Cul-de-sac: No | General Code: FO - |
| Length (ft): 2,904 | Area ID: 3 - |
| Width (ft): 24 | Funding Source: 0 - |
| Area (sq. ft.): 69,696 | ADT: 2232 1/1/2019 12:00:00 AM |
| Traffic Index: 0.0 | Slab Length: 0.00 |
| Parking Lot Type: | Slab Width: 0.00 # of Slabs: 0 |
| Comments: | |

Road Name: GRATON RD

| | |
|---|---------------------------------|
| Street ID: 7901 | Begin Location: ACREAGE LN |
| Section ID: 1060 | End Location: HARRISON GRADE RD |
| Functional Class: MaC - Major Collector (5) | Surface Type: O - AC/AC |
| Date of Construction: 10/10/2016 | No. Lanes: 2 |
| Cul-de-sac: No | General Code: FO - |
| Length (ft): 1,003 | Area ID: 3 - |
| Width (ft): 28 | Funding Source: 0 - |
| Area (sq. ft.): 28,084 | ADT: 2232 1/1/2019 12:00:00 AM |
| Traffic Index: 0.0 | Slab Length: 0.00 |
| Parking Lot Type: | Slab Width: 0.00 # of Slabs: 0 |
| Comments: chipped sealed | |

Road Name: GRATON RD

| | |
|---|---|
| Street ID: 7901 | Begin Location: HARRISON GRADE RD |
| Section ID: 1079 | End Location: FACENDINI LN / TANUDA RD |
| Functional Class: MaC - Major Collector (5) | Surface Type: O - AC/AC |
| Date of Construction: 10/10/2016 | No. Lanes: 2 |
| Cul-de-sac: No | General Code: FO - |
| Length (ft): 1,060 | Area ID: 3 - |
| Width (ft): 24 | Funding Source: 0 - |
| Area (sq. ft.): 25,440 | ADT: 2232 1/1/2019 12:00:00 AM |
| Traffic Index: 0.0 | Slab Length: 0.00 |
| Parking Lot Type: | Slab Width: 0.00 # of Slabs: 0 |
| Comments: chipped sealed | |

Road Name: GRATON RD

| | |
|---|--|
| Street ID: 7901 | Begin Location: FACENDINI LN / TANUDA RD |
| Section ID: 1099 | End Location: GREEN HILL RD |
| Functional Class: MaC - Major Collector (5) | Surface Type: O - AC/AC |
| Date of Construction: 10/10/2016 | No. Lanes: 2 |
| Cul-de-sac: No | General Code: FO - |
| Length (ft): 9,590 | Area ID: 1 - |
| Width (ft): 27 | Funding Source: 0 - |
| Area (sq. ft.): 258,930 | ADT: |
| Traffic Index: 0.0 | Slab Length: 0.00 |
| Parking Lot Type: | Slab Width: 0.00 # of Slabs: 0 |
| Comments: FE/RS = 11.77 - 12.20 | |

Road Name: GRATON RD

| | |
|---|---|
| Street ID: 7901 | Begin Location: GREEN HILL RD |
| Section ID: 1281 | End Location: PEAKS PIKE RD |
| Functional Class: MaC - Major Collector (5) | Surface Type: O - AC/AC |
| Date of Construction: 10/10/2016 | No. Lanes: 2 |
| Cul-de-sac: No | General Code: FO - |
| Length (ft): 4,435 | Area ID: 2 - |
| Width (ft): 26 | Funding Source: 0 - |
| Area (sq. ft.): 115,310 | ADT: 2687 1/1/2019 12:00:00 AM |
| Traffic Index: 0.0 | Slab Length: 0.00 |
| Parking Lot Type: | Slab Width: 0.00 # of Slabs: 0 |
| Comments: | |

Road Name: GRATON RD

| | |
|---|---|
| Street ID: 7901 | Begin Location: PEAKS PIKE RD |
| Section ID: 1365 | End Location: SULLIVAN RD |
| Functional Class: MaC - Major Collector (5) | Surface Type: O - AC/AC |
| Date of Construction: 10/10/2016 | No. Lanes: 2 |
| Cul-de-sac: No | General Code: FO - |
| Length (ft): 5,885 | Area ID: 2 - |
| Width (ft): 22 | Funding Source: 0 - |
| Area (sq. ft.): 129,470 | ADT: 2687 1/1/2019 12:00:00 AM |
| Traffic Index: 0.0 | Slab Length: 0.00 |
| Parking Lot Type: | Slab Width: 0.00 # of Slabs: 0 |
| Comments: | |

Road Name: GRATON RD

| | |
|---|---|
| Street ID: 7901 | Begin Location: SULLIVAN RD |
| Section ID: 1476 | End Location: ATASCADERO CREEK / BRIDGE 20C0136 |
| Functional Class: MaC - Major Collector (5) | Surface Type: O - AC/AC |
| Date of Construction: 10/10/2016 | No. Lanes: 2 |
| Cul-de-sac: No | General Code: FO - |
| Length (ft): 2,640 | Area ID: 2 - |
| Width (ft): 21 | Funding Source: 0 - |
| Area (sq. ft.): 55,440 | ADT: 3200 1/1/2019 12:00:00 AM |
| Traffic Index: 0.0 | Slab Length: 0.00 |
| Parking Lot Type: | Slab Width: 0.00 # of Slabs: 0 |
| Comments: | |

Road Name: GRATON RD

| | |
|---|---|
| Street ID: 7901 | Begin Location: ATASCADERO CREEK / BRIDGE 20C0136 |
| Section ID: 1528 | End Location: BRUSH ST |
| Functional Class: MaC - Major Collector (5) | Surface Type: O - AC/AC |
| Date of Construction: 10/10/2016 | No. Lanes: 2 |
| Cul-de-sac: No | General Code: FO - |
| Length (ft): 1,478 | Area ID: 2 - |
| Width (ft): 36 | Funding Source: 0 - |
| Area (sq. ft.): 53,208 | ADT: 4000 1/1/2019 12:00:00 AM |
| Traffic Index: 0.0 | Slab Length: 0.00 |
| Parking Lot Type: | Slab Width: 0.00 # of Slabs: 0 |
| Comments: Split from 79011541 11/10/99 | |

Road Name: GRATON RD

| | |
|---|---|
| Street ID: 7901 | Begin Location: BRUSH ST |
| Section ID: 1556 | End Location: OAK GROVE AVE |
| Functional Class: MaC - Major Collector (5) | Surface Type: O - AC/AC |
| Date of Construction: 10/10/2016 | No. Lanes: 2 |
| Cul-de-sac: No | General Code: FO - |
| Length (ft): 898 | Area ID: 2 - |
| Width (ft): 38 | Funding Source: 0 - |
| Area (sq. ft.): 34,124 | ADT: 4000 1/1/2019 12:00:00 AM |
| Traffic Index: 0.0 | Slab Length: 0.00 |
| Parking Lot Type: | Slab Width: 0.00 # of Slabs: 0 |
| Comments: Split from 79011541 11/10/99 | |

Road Name: GRATON RD

| | |
|---|---|
| Street ID: 7901 | Begin Location: OAK GROVE |
| Section ID: 1573 | End Location: FREI RD / HWY 116 |
| Functional Class: MaC - Major Collector (5) | Surface Type: O - AC/AC |
| Date of Construction: 10/10/2016 | No. Lanes: 2 |
| Cul-de-sac: No | General Code: FO - |
| Length (ft): 1,954 | Area ID: 2 - |
| Width (ft): 26 | Funding Source: 0 - |
| Area (sq. ft.): 50,804 | ADT: 4000 1/1/2019 12:00:00 AM |
| Traffic Index: 0.0 | Slab Length: 0.00 |
| Parking Lot Type: | Slab Width: 0.00 # of Slabs: 0 |
| Comments: | |

Road Name: GRAYS CT

| | |
|----------------------------------|--------------------------------|
| Street ID: 80009 | Begin Location: END |
| Section ID: 1000 | End Location: RIVER RD |
| Functional Class: L - Local (7) | Surface Type: A - AC |
| Date of Construction: 01/01/1988 | No. Lanes: 2 |
| Cul-de-sac: No | General Code: FO - |
| Length (ft): 475 | Area ID: 3 - |
| Width (ft): 20 | Funding Source: 0 - |
| Area (sq. ft.): 9,500 | ADT: |
| Traffic Index: 0.0 | Slab Length: 0.00 |
| Parking Lot Type: | Slab Width: 0.00 # of Slabs: 0 |
| Comments: | |

Road Name: GRAYS RD

| | |
|----------------------------------|--------------------------------|
| Street ID: 80008 | Begin Location: GRAYS CT. |
| Section ID: 1000 | End Location: OLD RIVER RD |
| Functional Class: L - Local (7) | Surface Type: A - AC |
| Date of Construction: 01/01/1977 | No. Lanes: 2 |
| Cul-de-sac: No | General Code: FO - |
| Length (ft): 422 | Area ID: 3 - |
| Width (ft): 20 | Funding Source: 0 - |
| Area (sq. ft.): 8,440 | ADT: |
| Traffic Index: 0.0 | Slab Length: 0.00 |
| Parking Lot Type: | Slab Width: 0.00 # of Slabs: 0 |
| Comments: | |

Road Name: GRAYWOOD CT

| | |
|----------------------------------|--------------------------------|
| Street ID: 88068 | Begin Location: BAYBERRY DR |
| Section ID: 1000 | End Location: END |
| Functional Class: L - Local (7) | Surface Type: A - AC |
| Date of Construction: 01/01/1969 | No. Lanes: 2 |
| Cul-de-sac: No | General Code: SR - |
| Length (ft): 317 | Area ID: 1 - |
| Width (ft): 18 | Funding Source: 0 - |
| Area (sq. ft.): 5,706 | ADT: |
| Traffic Index: 0.0 | Slab Length: 0.00 |
| Parking Lot Type: | Slab Width: 0.00 # of Slabs: 0 |
| Comments: | |

Road Name: GREBE CT

| | |
|----------------------------------|--------------------------------|
| Street ID: 60068 | Begin Location: GULL DR |
| Section ID: 1000 | End Location: END |
| Functional Class: L - Local (7) | Surface Type: A - AC |
| Date of Construction: 01/01/1980 | No. Lanes: 2 |
| Cul-de-sac: No | General Code: FO - |
| Length (ft): 575 | Area ID: 1 - |
| Width (ft): 28 | Funding Source: 0 - |
| Area (sq. ft.): 16,100 | ADT: |
| Traffic Index: 0.0 | Slab Length: 0.00 |
| Parking Lot Type: | Slab Width: 0.00 # of Slabs: 0 |
| Comments: | |

Road Name: GREEN HILL DR

| | |
|---|--------------------------------|
| Street ID: 77033 | Begin Location: HOLLAND DR |
| Section ID: 1000 | End Location: END |
| Functional Class: L - Local (7) | Surface Type: A - AC |
| Date of Construction: 01/01/1964 | No. Lanes: 2 |
| Cul-de-sac: No | General Code: SR - |
| Length (ft): 900 | Area ID: 2 - |
| Width (ft): 19 | Funding Source: 0 - |
| Area (sq. ft.): 17,100 | ADT: |
| Traffic Index: 0.0 | Slab Length: 0.00 |
| Parking Lot Type: | Slab Width: 0.00 # of Slabs: 0 |
| Comments: Road closed 200 feet from Holland Dr. | |

Road Name: GREEN HILL RD

| | |
|----------------------------------|--------------------------------|
| Street ID: 79009 | Begin Location: OCCIDENTAL RD |
| Section ID: 1000 | End Location: GRATON RD |
| Functional Class: L - Local (7) | Surface Type: A - AC |
| Date of Construction: 08/15/2019 | No. Lanes: 2 |
| Cul-de-sac: No | General Code: FO - |
| Length (ft): 4,488 | Area ID: 2 - |
| Width (ft): 21 | Funding Source: 0 - |
| Area (sq. ft.): 94,248 | ADT: |
| Traffic Index: 0.0 | Slab Length: 0.00 |
| Parking Lot Type: | Slab Width: 0.00 # of Slabs: 0 |
| Comments: | |

Road Name: GREEN OAKS DR

| | |
|----------------------------------|--------------------------------|
| Street ID: 79083 | Begin Location: END |
| Section ID: 1000 | End Location: WILLOWSIDE RD |
| Functional Class: L - Local (7) | Surface Type: A - AC |
| Date of Construction: 01/01/1957 | No. Lanes: 2 |
| Cul-de-sac: No | General Code: SR - |
| Length (ft): 211 | Area ID: 1 - |
| Width (ft): 36 | Funding Source: 0 - |
| Area (sq. ft.): 7,596 | ADT: |
| Traffic Index: 0.0 | Slab Length: 0.00 |
| Parking Lot Type: | Slab Width: 0.00 # of Slabs: 0 |
| Comments: | |

Road Name: GREEN VALLEY RD

| | |
|----------------------------------|--------------------------------|
| Street ID: 7002 | Begin Location: HWY 116 |
| Section ID: 1000 | End Location: GREENWOOD LN |
| Functional Class: L - Local (7) | Surface Type: A - AC |
| Date of Construction: 11/19/2018 | No. Lanes: 2 |
| Cul-de-sac: No | General Code: FO - |
| Length (ft): 9,134 | Area ID: 1 - |
| Width (ft): 22 | Funding Source: 0 - |
| Area (sq. ft.): 200,948 | ADT: |
| Traffic Index: 0.0 | Slab Length: 0.00 |
| Parking Lot Type: | Slab Width: 0.00 # of Slabs: 0 |
| Comments: | |

Road Name: GREEN VALLEY RD

| | |
|----------------------------------|---------------------------------|
| Street ID: 7002 | Begin Location: GREENWOOD LN |
| Section ID: 1173 | End Location: HARRISON GRADE RD |
| Functional Class: L - Local (7) | Surface Type: A - AC |
| Date of Construction: 11/19/2018 | No. Lanes: 2 |
| Cul-de-sac: No | General Code: FO - |
| Length (ft): 7,762 | Area ID: 1 - |
| Width (ft): 22 | Funding Source: 0 - |
| Area (sq. ft.): 170,764 | ADT: |
| Traffic Index: 0.0 | Slab Length: 0.00 |
| Parking Lot Type: | Slab Width: 0.00 # of Slabs: 0 |
| Comments: | |

Road Name: GREEN VALLEY RD

| | |
|----------------------------------|-----------------------------------|
| Street ID: 79040 | Begin Location: HARRISON GRADE RD |
| Section ID: 1321 | End Location: MADDOCKS |
| Functional Class: L - Local (7) | Surface Type: O - AC/AC |
| Date of Construction: 09/15/2022 | No. Lanes: 2 |
| Cul-de-sac: No | General Code: FO - |
| Length (ft): 5,755 | Area ID: 1 - |
| Width (ft): 23 | Funding Source: 0 - |
| Area (sq. ft.): 132,365 | ADT: |
| Traffic Index: 0.0 | Slab Length: 0.00 |
| Parking Lot Type: | Slab Width: 0.00 # of Slabs: 0 |
| Comments: | |

Road Name: GREEN VALLEY RD

| | |
|----------------------------------|--------------------------------|
| Street ID: 79040 | Begin Location: MADDOCKS RD |
| Section ID: 1430 | End Location: THOMAS RD |
| Functional Class: L - Local (7) | Surface Type: O - AC/AC |
| Date of Construction: 09/15/2022 | No. Lanes: 2 |
| Cul-de-sac: No | General Code: FO - |
| Length (ft): 4,646 | Area ID: 2 - |
| Width (ft): 19 | Funding Source: 0 - |
| Area (sq. ft.): 88,274 | ADT: |
| Traffic Index: 0.0 | Slab Length: 0.00 |
| Parking Lot Type: | Slab Width: 0.00 # of Slabs: 0 |
| Comments: | |

Road Name: GREEN VALLEY RD

| | |
|----------------------------------|--------------------------------|
| Street ID: 79040 | Begin Location: THOMAS RD |
| Section ID: 1518 | End Location: SULLIVAN RD |
| Functional Class: L - Local (7) | Surface Type: O - AC/AC |
| Date of Construction: 09/15/2022 | No. Lanes: 2 |
| Cul-de-sac: No | General Code: FO - |
| Length (ft): 2,640 | Area ID: 1 - |
| Width (ft): 22 | Funding Source: 0 - |
| Area (sq. ft.): 58,080 | ADT: 3000 1/1/2019 12:00:00 AM |
| Traffic Index: 0.0 | Slab Length: 0.00 |
| Parking Lot Type: | Slab Width: 0.00 # of Slabs: 0 |
| Comments: | |

Road Name: GREEN VALLEY RD

| | |
|----------------------------------|---|
| Street ID: 79040 | Begin Location: SULLIVAN RD |
| Section ID: 1568 | End Location: ROSS RD |
| Functional Class: L - Local (7) | Surface Type: A - AC |
| Date of Construction: 08/15/2019 | No. Lanes: 2 |
| Cul-de-sac: No | General Code: FO - |
| Length (ft): 3,749 | Area ID: 1 - |
| Width (ft): 22 | Funding Source: 0 - |
| Area (sq. ft.): 82,478 | ADT: 3000 1/1/2019 12:00:00 AM |
| Traffic Index: 0.0 | Slab Length: 0.00 |
| Parking Lot Type: | Slab Width: 0.00 # of Slabs: 0 |
| Comments: | |

Road Name: GREEN VALLEY RD

| | |
|---|---|
| Street ID: 79040 | Begin Location: ROSS RD |
| Section ID: 1639 | End Location: HWY 116 |
| Functional Class: MaC - Major Collector (5) | Surface Type: A - AC |
| Date of Construction: 08/15/2019 | No. Lanes: 2 |
| Cul-de-sac: No | General Code: FO - |
| Length (ft): 1,584 | Area ID: 2 - |
| Width (ft): 29 | Funding Source: 0 - |
| Area (sq. ft.): 45,936 | ADT: 4000 1/1/2019 12:00:00 AM |
| Traffic Index: 0.0 | Slab Length: 0.00 |
| Parking Lot Type: | Slab Width: 0.00 # of Slabs: 0 |
| Comments: | |

Road Name: GREEN VALLEY RD

| | |
|----------------------------------|--------------------------------|
| Street ID: 79040 | Begin Location: HWY 116 |
| Section ID: 1669 | End Location: VINE HILL RD |
| Functional Class: L - Local (7) | Surface Type: A - AC |
| Date of Construction: 01/01/1954 | No. Lanes: 2 |
| Cul-de-sac: No | General Code: FO - |
| Length (ft): 1,531 | Area ID: 1 - |
| Width (ft): 27 | Funding Source: 0 - |
| Area (sq. ft.): 41,337 | ADT: |
| Traffic Index: 0.0 | Slab Length: 0.00 |
| Parking Lot Type: | Slab Width: 0.00 # of Slabs: 0 |
| Comments: | |

Road Name: GREEN VALLEY SCH RD

| | |
|----------------------------------|--------------------------------|
| Street ID: 79041 | Begin Location: END |
| Section ID: 1000 | End Location: GREEN VALLEY RD |
| Functional Class: L - Local (7) | Surface Type: A - AC |
| Date of Construction: 01/01/1984 | No. Lanes: 2 |
| Cul-de-sac: No | General Code: FO - |
| Length (ft): 1,954 | Area ID: 2 - |
| Width (ft): 11 | Funding Source: 0 - |
| Area (sq. ft.): 21,494 | ADT: |
| Traffic Index: 0.0 | Slab Length: 0.00 |
| Parking Lot Type: | Slab Width: 0.00 # of Slabs: 0 |
| Comments: | |

Road Name: GREENE ST

| | |
|----------------------------------|--------------------------------|
| Street ID: 76020 | Begin Location: END |
| Section ID: 1000 | End Location: HWY 12 |
| Functional Class: L - Local (7) | Surface Type: A - AC |
| Date of Construction: 01/01/1990 | No. Lanes: 2 |
| Cul-de-sac: No | General Code: SR - |
| Length (ft): 2,112 | Area ID: 2 - |
| Width (ft): 22 | Funding Source: 0 - |
| Area (sq. ft.): 46,464 | ADT: |
| Traffic Index: 0.0 | Slab Length: 0.00 |
| Parking Lot Type: | Slab Width: 0.00 # of Slabs: 0 |
| Comments: | |

Road Name: GREENLEAF DR

| | |
|----------------------------------|--------------------------------|
| Street ID: 79079 | Begin Location: END |
| Section ID: 1000 | End Location: WILLOWSIDE RD |
| Functional Class: L - Local (7) | Surface Type: A - AC |
| Date of Construction: 01/01/1974 | No. Lanes: 2 |
| Cul-de-sac: No | General Code: SR - |
| Length (ft): 1,320 | Area ID: 2 - |
| Width (ft): 24 | Funding Source: 0 - |
| Area (sq. ft.): 31,680 | ADT: |
| Traffic Index: 0.0 | Slab Length: 0.00 |
| Parking Lot Type: | Slab Width: 0.00 # of Slabs: 0 |
| Comments: | |

Road Name: GREENVIEW DR

| | |
|----------------------------------|--------------------------------|
| Street ID: 88077 | Begin Location: CARRIAGE LN |
| Section ID: 1000 | End Location: END |
| Functional Class: L - Local (7) | Surface Type: A - AC |
| Date of Construction: 01/01/1973 | No. Lanes: 2 |
| Cul-de-sac: No | General Code: SR - |
| Length (ft): 634 | Area ID: 1 - |
| Width (ft): 33 | Funding Source: 0 - |
| Area (sq. ft.): 20,922 | ADT: |
| Traffic Index: 0.0 | Slab Length: 0.00 |
| Parking Lot Type: | Slab Width: 0.00 # of Slabs: 0 |
| Comments: | |

Road Name: GREENWOOD LN

| | |
|----------------------------------|---------------------------------|
| Street ID: 70142 | Begin Location: GREEN VALLEY RD |
| Section ID: 1000 | End Location: END |
| Functional Class: L - Local (7) | Surface Type: A - AC |
| Date of Construction: 01/01/1965 | No. Lanes: 2 |
| Cul-de-sac: No | General Code: FO - |
| Length (ft): 739 | Area ID: 1 - |
| Width (ft): 18 | Funding Source: 0 - |
| Area (sq. ft.): 13,302 | ADT: |
| Traffic Index: 0.0 | Slab Length: 0.00 |
| Parking Lot Type: | Slab Width: 0.00 # of Slabs: 0 |
| Comments: | |

Road Name: GREGER ST

| | |
|----------------------------------|--------------------------------|
| Street ID: 56097 | Begin Location: ORCHARD AVE |
| Section ID: 1000 | End Location: BOYES BLVD |
| Functional Class: L - Local (7) | Surface Type: O - AC/AC |
| Date of Construction: 08/16/2021 | No. Lanes: 2 |
| Cul-de-sac: No | General Code: SO - |
| Length (ft): 739 | Area ID: 2 - |
| Width (ft): 18 | Funding Source: 0 - |
| Area (sq. ft.): 13,302 | ADT: |
| Traffic Index: 0.0 | Slab Length: 0.00 |
| Parking Lot Type: | Slab Width: 0.00 # of Slabs: 0 |
| Comments: | |

Road Name: GREGER ST

| | |
|----------------------------------|--------------------------------|
| Street ID: 56097 | Begin Location: BOYES BLVD |
| Section ID: 1014 | End Location: LICHTENBERG AVE |
| Functional Class: L - Local (7) | Surface Type: O - AC/AC |
| Date of Construction: 08/15/2019 | No. Lanes: 2 |
| Cul-de-sac: No | General Code: SO - |
| Length (ft): 950 | Area ID: 2 - |
| Width (ft): 26 | Funding Source: 0 - |
| Area (sq. ft.): 24,700 | ADT: |
| Traffic Index: 0.0 | Slab Length: 0.00 |
| Parking Lot Type: | Slab Width: 0.00 # of Slabs: 0 |
| Comments: | |

Road Name: GREY ST

| | |
|----------------------------------|--------------------------------|
| Street ID: 79024 | Begin Location: RAILROAD AVE |
| Section ID: 1000 | End Location: END |
| Functional Class: L - Local (7) | Surface Type: A - AC |
| Date of Construction: 01/01/1967 | No. Lanes: 2 |
| Cul-de-sac: No | General Code: FO - |
| Length (ft): 1,600 | Area ID: 2 - |
| Width (ft): 21 | Funding Source: 0 - |
| Area (sq. ft.): 33,600 | ADT: |
| Traffic Index: 0.0 | Slab Length: 0.00 |
| Parking Lot Type: | Slab Width: 0.00 # of Slabs: 0 |
| Comments: | |

Road Name: GRILL WAY

| | |
|----------------------------------|--------------------------------|
| Street ID: 61028 | Begin Location: CARLEVARO WAY |
| Section ID: 1000 | End Location: END |
| Functional Class: L - Local (7) | Surface Type: A - AC |
| Date of Construction: 01/01/1969 | No. Lanes: 2 |
| Cul-de-sac: No | General Code: FO - |
| Length (ft): 475 | Area ID: 3 - |
| Width (ft): 22 | Funding Source: 0 - |
| Area (sq. ft.): 10,450 | ADT: |
| Traffic Index: 0.0 | Slab Length: 0.00 |
| Parking Lot Type: | Slab Width: 0.00 # of Slabs: 0 |
| Comments: | |

Road Name: GRISWOLD AVE

| | |
|----------------------------------|--------------------------------|
| Street ID: 76001 | Begin Location: END |
| Section ID: 1000 | End Location: HWY 12 |
| Functional Class: L - Local (7) | Surface Type: A - AC |
| Date of Construction: 01/01/1979 | No. Lanes: 2 |
| Cul-de-sac: No | General Code: SR - |
| Length (ft): 1,320 | Area ID: 3 - |
| Width (ft): 26 | Funding Source: 0 - |
| Area (sq. ft.): 34,320 | ADT: |
| Traffic Index: 0.0 | Slab Length: 0.00 |
| Parking Lot Type: | Slab Width: 0.00 # of Slabs: 0 |
| Comments: | |

Road Name: GROVE ST

| | |
|----------------------------------|--------------------------------|
| Street ID: 56023 | Begin Location: PM 10.00 |
| Section ID: 1000 | End Location: KENLEIGH DR |
| Functional Class: L - Local (7) | Surface Type: A - AC |
| Date of Construction: 01/01/1966 | No. Lanes: 2 |
| Cul-de-sac: No | General Code: SO - |
| Length (ft): 3,696 | Area ID: 1 - |
| Width (ft): 23 | Funding Source: 0 - |
| Area (sq. ft.): 85,008 | ADT: |
| Traffic Index: 0.0 | Slab Length: 0.00 |
| Parking Lot Type: | Slab Width: 0.00 # of Slabs: 0 |
| Comments: | |

Road Name: GROVE ST

| | |
|----------------------------------|--------------------------------|
| Street ID: 56023 | Begin Location: KENLEIGH DR |
| Section ID: 1070 | End Location: PM 10.95 |
| Functional Class: L - Local (7) | Surface Type: A - AC |
| Date of Construction: 01/01/1962 | No. Lanes: 2 |
| Cul-de-sac: No | General Code: SO - |
| Length (ft): 1,320 | Area ID: 2 - |
| Width (ft): 22 | Funding Source: 0 - |
| Area (sq. ft.): 29,040 | ADT: |
| Traffic Index: 0.0 | Slab Length: 0.00 |
| Parking Lot Type: | Slab Width: 0.00 # of Slabs: 0 |
| Comments: | |

Road Name: GROVE ST

| | |
|----------------------------------|--------------------------------|
| Street ID: 56023 | Begin Location: PM 10.95 |
| Section ID: 1095 | End Location: CANYON RD |
| Functional Class: L - Local (7) | Surface Type: O - AC/AC |
| Date of Construction: 01/01/1975 | No. Lanes: 2 |
| Cul-de-sac: No | General Code: SO - |
| Length (ft): 1,320 | Area ID: 1 - |
| Width (ft): 23 | Funding Source: 0 - |
| Area (sq. ft.): 30,360 | ADT: |
| Traffic Index: 0.0 | Slab Length: 0.00 |
| Parking Lot Type: | Slab Width: 0.00 # of Slabs: 0 |
| Comments: | |

Road Name: GROVE ST

| | |
|----------------------------------|--------------------------------|
| Street ID: 56023 | Begin Location: CANYON RD |
| Section ID: 1120 | End Location: WYATT RD |
| Functional Class: L - Local (7) | Surface Type: O - AC/AC |
| Date of Construction: 11/19/2018 | No. Lanes: 2 |
| Cul-de-sac: No | General Code: SO - |
| Length (ft): 9,187 | Area ID: 1 - |
| Width (ft): 29 | Funding Source: 0 - |
| Area (sq. ft.): 266,423 | ADT: |
| Traffic Index: 0.0 | Slab Length: 0.00 |
| Parking Lot Type: | Slab Width: 0.00 # of Slabs: 0 |
| Comments: | |

Road Name: GROVE ST

| | |
|----------------------------------|--------------------------------|
| Street ID: 56023 | Begin Location: WYATT RD |
| Section ID: 1294 | End Location: CARRIGER RD |
| Functional Class: L - Local (7) | Surface Type: O - AC/AC |
| Date of Construction: 11/19/2018 | No. Lanes: 2 |
| Cul-de-sac: No | General Code: SO - |
| Length (ft): 1,267 | Area ID: 1 - |
| Width (ft): 24 | Funding Source: 0 - |
| Area (sq. ft.): 30,408 | ADT: |
| Traffic Index: 0.0 | Slab Length: 0.00 |
| Parking Lot Type: | Slab Width: 0.00 # of Slabs: 0 |
| Comments: | |

Road Name: GROVE ST

| | |
|----------------------------------|--------------------------------|
| Street ID: 56023 | Begin Location: CARRIGER RD |
| Section ID: 1318 | End Location: ORANGE AVE |
| Functional Class: L - Local (7) | Surface Type: O - AC/AC |
| Date of Construction: 11/19/2018 | No. Lanes: 2 |
| Cul-de-sac: No | General Code: SO - |
| Length (ft): 1,699 | Area ID: 2 - |
| Width (ft): 22 | Funding Source: 0 - |
| Area (sq. ft.): 37,378 | ADT: 2511 1/1/2019 12:00:00 AM |
| Traffic Index: 0.0 | Slab Length: 0.00 |
| Parking Lot Type: | Slab Width: 0.00 # of Slabs: 0 |
| Comments: | |

Road Name: GROVE ST

| | |
|----------------------------------|---|
| Street ID: 56023 | Begin Location: ORANGE AVE |
| Section ID: 1350 | End Location: ARNOLD DR |
| Functional Class: L - Local (7) | Surface Type: O - AC/AC |
| Date of Construction: 11/19/2018 | No. Lanes: 2 |
| Cul-de-sac: No | General Code: SO - |
| Length (ft): 1,954 | Area ID: 2 - |
| Width (ft): 32 | Funding Source: 0 - |
| Area (sq. ft.): 62,528 | ADT: 2511 1/1/2019 12:00:00 AM |
| Traffic Index: 0.0 | Slab Length: 0.00 |
| Parking Lot Type: | Slab Width: 0.00 # of Slabs: 0 |
| Comments: NEWER PAVING | |

Road Name: GROVE ST

| | |
|----------------------------------|---|
| Street ID: 56023 | Begin Location: ARNOLD DR |
| Section ID: 1387 | End Location: LINDEN ST. |
| Functional Class: L - Local (7) | Surface Type: A - AC |
| Date of Construction: 09/15/2020 | No. Lanes: 2 |
| Cul-de-sac: No | General Code: SO - |
| Length (ft): 950 | Area ID: 2 - |
| Width (ft): 32 | Funding Source: 0 - |
| Area (sq. ft.): 30,400 | ADT: 2511 1/1/2019 12:00:00 AM |
| Traffic Index: 0.0 | Slab Length: 0.00 |
| Parking Lot Type: | Slab Width: 0.00 # of Slabs: 0 |
| Comments: NEW PAVING | |

Road Name: GROVE ST

| | |
|----------------------------------|--|
| Street ID: 56023 | Begin Location: LINDEN ST |
| Section ID: 1405 | End Location: RIVERSIDE DR |
| Functional Class: L - Local (7) | Surface Type: A - AC |
| Date of Construction: 09/15/2020 | No. Lanes: 2 |
| Cul-de-sac: No | General Code: SO - |
| Length (ft): 1,003 | Area ID: 2 - |
| Width (ft): 29 | Funding Source: 0 - |
| Area (sq. ft.): 29,087 | ADT: 1794 1/30/2020 12:00:00 AM |
| Traffic Index: 0.0 | Slab Length: 0.00 |
| Parking Lot Type: | Slab Width: 0.00 # of Slabs: 0 |
| Comments: | |

Road Name: GROVE ST

| | |
|----------------------------------|--------------------------------|
| Street ID: 56023 | Begin Location: END |
| Section ID: 915 | End Location: PM 10.00 |
| Functional Class: L - Local (7) | Surface Type: A - AC |
| Date of Construction: 01/01/1968 | No. Lanes: 2 |
| Cul-de-sac: No | General Code: SO - |
| Length (ft): 4,488 | Area ID: 1 - |
| Width (ft): 22 | Funding Source: 0 - |
| Area (sq. ft.): 98,736 | ADT: |
| Traffic Index: 0.0 | Slab Length: 0.00 |
| Parking Lot Type: | Slab Width: 0.00 # of Slabs: 0 |
| Comments: | |

Road Name: GROVE ST

| | |
|----------------------------------|--------------------------------|
| Street ID: 57054 | Begin Location: EAST ST |
| Section ID: 3000 | End Location: ADOBE RD |
| Functional Class: L - Local (7) | Surface Type: A - AC |
| Date of Construction: 01/01/1988 | No. Lanes: 2 |
| Cul-de-sac: No | General Code: CO - |
| Length (ft): 1,320 | Area ID: 1 - |
| Width (ft): 23 | Funding Source: 0 - |
| Area (sq. ft.): 30,360 | ADT: |
| Traffic Index: 0.0 | Slab Length: 0.00 |
| Parking Lot Type: | Slab Width: 0.00 # of Slabs: 0 |
| Comments: | |

Road Name: GROVE ST

| | |
|--|---------------------------------|
| Street ID: 68024 | Begin Location: WEST SIERRA AVE |
| Section ID: 1000 | End Location: MADRONE AVE |
| Functional Class: L - Local (7) | Surface Type: A - AC |
| Date of Construction: 01/01/1969 | No. Lanes: 2 |
| Cul-de-sac: No | General Code: CO - |
| Length (ft): 2,006 | Area ID: 2 - |
| Width (ft): 22 | Funding Source: 0 - |
| Area (sq. ft.): 44,132 | ADT: |
| Traffic Index: 0.0 | Slab Length: 0.00 |
| Parking Lot Type: | Slab Width: 0.00 # of Slabs: 0 |
| Comments: old chipseal - all three units | |

Road Name: GUENZA RD

| | |
|----------------------------------|--------------------------------|
| Street ID: 67004 | Begin Location: END |
| Section ID: 1000 | End Location: GRANGE RD |
| Functional Class: L - Local (7) | Surface Type: A - AC |
| Date of Construction: 01/01/1969 | No. Lanes: 2 |
| Cul-de-sac: No | General Code: CO - |
| Length (ft): 2,640 | Area ID: 3 - |
| Width (ft): 16 | Funding Source: 0 - |
| Area (sq. ft.): 42,240 | ADT: |
| Traffic Index: 0.0 | Slab Length: 0.00 |
| Parking Lot Type: | Slab Width: 0.00 # of Slabs: 0 |
| Comments: | |

Road Name: GUERNE HILL RD

| | | |
|----------------------------------|-------------------------|---------------|
| Street ID: 80106 | Begin Location: HWY 116 | |
| Section ID: 1000 | End Location: END | |
| Functional Class: L - Local (7) | Surface Type: A - AC | |
| Date of Construction: 01/01/1985 | No. Lanes: 2 | |
| Cul-de-sac: No | General Code: GU - | |
| Length (ft): 686 | Area ID: 2 - | |
| Width (ft): 10 | Funding Source: 0 - | |
| Area (sq. ft.): 6,860 | ADT: | |
| Traffic Index: 0.0 | Slab Length: 0.00 | |
| Parking Lot Type: | Slab Width: 0.00 | # of Slabs: 0 |
| Comments: | | |

Road Name: GUERNE WAY

| | | |
|----------------------------------|--------------------------|---------------|
| Street ID: 80090 | Begin Location: DRAKE RD | |
| Section ID: 1000 | End Location: END | |
| Functional Class: L - Local (7) | Surface Type: A - AC | |
| Date of Construction: 01/01/1974 | No. Lanes: 2 | |
| Cul-de-sac: No | General Code: GU - | |
| Length (ft): 370 | Area ID: 2 - | |
| Width (ft): 30 | Funding Source: 0 - | |
| Area (sq. ft.): 11,100 | ADT: | |
| Traffic Index: 0.0 | Slab Length: 0.00 | |
| Parking Lot Type: | Slab Width: 0.00 | # of Slabs: 0 |
| Comments: | | |

Road Name: GUERNEVILLE RD

| | | |
|---|----------------------------|----------------------------|
| Street ID: 7807 | Begin Location: HWY 116 | |
| Section ID: 1000 | End Location: VINE HILL RD | |
| Functional Class: MaC - Major Collector (5) | Surface Type: A - AC | |
| Date of Construction: 01/01/1974 | No. Lanes: 2 | |
| Cul-de-sac: No | General Code: FO - | |
| Length (ft): 1,848 | Area ID: 2 - | |
| Width (ft): 34 | Funding Source: 0 - | |
| Area (sq. ft.): 62,832 | ADT: 9000 | 1/1/2019 12:00:00 AM |
| Traffic Index: 0.0 | Slab Length: 0.00 | |
| Parking Lot Type: | Slab Width: 0.00 | # of Slabs: 0 |
| Comments: | | |

Road Name: GUERNEVILLE RD

| | |
|---|--|
| Street ID: 7807 | Begin Location: VINE HILL RD |
| Section ID: 1035 | End Location: BR OVER LAGUNA (WEST ABUTMENT) |
| Functional Class: MaC - Major Collector (5) | Surface Type: A - AC |
| Date of Construction: 01/01/1974 | No. Lanes: 2 |
| Cul-de-sac: No | General Code: FO - |
| Length (ft): 7,392 | Area ID: 2 - |
| Width (ft): 36 | Funding Source: 0 - |
| Area (sq. ft.): 266,112 | ADT: 9000 1/1/2019 12:00:00 AM |
| Traffic Index: 0.0 | Slab Length: 0.00 |
| Parking Lot Type: | Slab Width: 0.00 # of Slabs: 0 |

Comments:

Road Name: GUERNEVILLE RD

| | |
|---|--|
| Street ID: 7807 | Begin Location: BRIDGE, LAGUNA DE SANTA ROSA (WEST ABUTMENT) |
| Section ID: 1175 | End Location: BRIDGE, LAGUNA DE SANTA ROSA (EAST ABUTMENT) |
| Functional Class: MaC - Major Collector (5) | Surface Type: P - PCC |
| Date of Construction: 01/01/1974 | No. Lanes: 2 |
| Cul-de-sac: No | General Code: - |
| Length (ft): 475 | Area ID: - |
| Width (ft): 30 | Funding Source: - |
| Area (sq. ft.): 14,250 | ADT: |
| Traffic Index: | Slab Length: 10.00 |
| Parking Lot Type: | Slab Width: 30.00 # of Slabs: 47 |

Comments:

Road Name: GUERNEVILLE RD

| | |
|---|--|
| Street ID: 7807 | Begin Location: BR OVER LAGUNA (EAST ABUTMENT) |
| Section ID: 1184 | End Location: OLIVET RD |
| Functional Class: MaC - Major Collector (5) | Surface Type: A - AC |
| Date of Construction: 01/01/1974 | No. Lanes: 2 |
| Cul-de-sac: No | General Code: SR - |
| Length (ft): 5,595 | Area ID: 2 - |
| Width (ft): 41 | Funding Source: 0 - |
| Area (sq. ft.): 229,395 | ADT: 13000 1/1/2019 12:00:00 AM |
| Traffic Index: 0.0 | Slab Length: 0.00 |
| Parking Lot Type: | Slab Width: 0.00 # of Slabs: 0 |

Comments:

Road Name: GUERNEVILLE RD

| | |
|---|--|
| Street ID: 7807 | Begin Location: OLIVET RD |
| Section ID: 1281 | End Location: SUNNY VIEW WAY |
| Functional Class: MaC - Major Collector (5) | Surface Type: A - AC |
| Date of Construction: 01/01/1974 | No. Lanes: 2 |
| Cul-de-sac: No | General Code: SR - |
| Length (ft): 5,289 | Area ID: 2 - |
| Width (ft): 41 | Funding Source: 0 - |
| Area (sq. ft.): 216,849 | ADT: 13000 1/1/2019 12:00:00 AM |
| Traffic Index: 0.0 | Slab Length: 0.00 |
| Parking Lot Type: | Slab Width: 0.00 # of Slabs: 0 |
| Comments: | |

Road Name: GUERNEVILLE RD

| | |
|---|--|
| Street ID: 7807 | Begin Location: SUNNY VIEW RD |
| Section ID: 1381 | End Location: ABRAMSON RD |
| Functional Class: MaC - Major Collector (5) | Surface Type: A - AC |
| Date of Construction: 01/01/1974 | No. Lanes: 2 |
| Cul-de-sac: No | General Code: SR - |
| Length (ft): 3,940 | Area ID: 1 - |
| Width (ft): 41 | Funding Source: 0 - |
| Area (sq. ft.): 161,540 | ADT: 13000 1/1/2019 12:00:00 AM |
| Traffic Index: 0.0 | Slab Length: 0.00 |
| Parking Lot Type: | Slab Width: 0.00 # of Slabs: 0 |
| Comments: | |

Road Name: GUERNEVILLE RD

| | |
|---|--|
| Street ID: 7807 | Begin Location: ABRAMSON RD |
| Section ID: 1456 | End Location: ENTER CITY SR |
| Functional Class: MaC - Major Collector (5) | Surface Type: A - AC |
| Date of Construction: 01/01/1974 | No. Lanes: 2 |
| Cul-de-sac: No | General Code: SR - |
| Length (ft): 2,630 | Area ID: 1 - |
| Width (ft): 41 | Funding Source: 0 - |
| Area (sq. ft.): 107,830 | ADT: 13000 1/1/2019 12:00:00 AM |
| Traffic Index: 0.0 | Slab Length: 0.00 |
| Parking Lot Type: | Slab Width: 0.00 # of Slabs: 0 |
| Comments: | |

Road Name: GUERNEVILLE RD

| | | |
|--|--|---------------|
| Street ID: 7807 | Begin Location: 1000 FT EAST OF RIDLEY AVE, SANTA ROSA | |
| Section ID: 1677 | End Location: LANCE DR | |
| Functional Class: OPA - Other Principal Arterial (3) | Surface Type: A - AC | |
| Date of Construction: 01/01/1974 | No. Lanes: 4 | |
| Cul-de-sac: No | General Code: - | |
| Length (ft): 1,320 | Area ID: - | |
| Width (ft): 70 | Funding Source: - | |
| Area (sq. ft.): 92,400 | ADT: | |
| Traffic Index: | Slab Length: 0.00 | |
| Parking Lot Type: | Slab Width: 0.00 | # of Slabs: 0 |
| Comments: | | |

Road Name: GUERNEWOOD LN

| | | |
|----------------------------------|-------------------------|---------------|
| Street ID: 80115 | Begin Location: HWY 116 | |
| Section ID: 1000 | End Location: HWY 116 | |
| Functional Class: L - Local (7) | Surface Type: A - AC | |
| Date of Construction: 01/01/1974 | No. Lanes: 2 | |
| Cul-de-sac: No | General Code: GU - | |
| Length (ft): 1,478 | Area ID: 2 - | |
| Width (ft): 14 | Funding Source: 0 - | |
| Area (sq. ft.): 20,692 | ADT: | |
| Traffic Index: 0.0 | Slab Length: 0.00 | |
| Parking Lot Type: | Slab Width: 0.00 | # of Slabs: 0 |
| Comments: | | |

Road Name: GUERNEWOOD RD

| | | |
|----------------------------------|---------------------------|---------------|
| Street ID: 80118 | Begin Location: NEELEY RD | |
| Section ID: 1000 | End Location: NEELEY RD | |
| Functional Class: L - Local (7) | Surface Type: A - AC | |
| Date of Construction: 01/01/1967 | No. Lanes: 2 | |
| Cul-de-sac: No | General Code: GU - | |
| Length (ft): 1,637 | Area ID: 2 - | |
| Width (ft): 19 | Funding Source: 0 - | |
| Area (sq. ft.): 31,103 | ADT: | |
| Traffic Index: 0.0 | Slab Length: 0.00 | |
| Parking Lot Type: | Slab Width: 0.00 | # of Slabs: 0 |
| Comments: | | |

Road Name: GUGLIELMETTI RD

| | | |
|----------------------------------|------------------------------|---------------|
| Street ID: 58004 | Begin Location: END | |
| Section ID: 1000 | End Location: SPRING HILL RD | |
| Functional Class: L - Local (7) | Surface Type: A - AC | |
| Date of Construction: 01/01/1988 | No. Lanes: 2 | |
| Cul-de-sac: No | General Code: CO - | |
| Length (ft): 7,181 | Area ID: 3 - | |
| Width (ft): 27 | Funding Source: 0 - | |
| Area (sq. ft.): 193,887 | ADT: | |
| Traffic Index: 0.0 | Slab Length: 0.00 | |
| Parking Lot Type: | Slab Width: 0.00 | # of Slabs: 0 |
| Comments: | | |

Road Name: GUIDOTTI RD

| | |
|----------------------------------|--------------------------------|
| Street ID: 80128 | Begin Location: END |
| Section ID: 1000 | End Location: WATSON RD |
| Functional Class: L - Local (7) | Surface Type: A - AC |
| Date of Construction: 01/01/1968 | No. Lanes: 2 |
| Cul-de-sac: No | General Code: GU - |
| Length (ft): 317 | Area ID: 2 - |
| Width (ft): 21 | Funding Source: 0 - |
| Area (sq. ft.): 6,657 | ADT: |
| Traffic Index: 0.0 | Slab Length: 0.00 |
| Parking Lot Type: | Slab Width: 0.00 # of Slabs: 0 |
| Comments: | |

Road Name: GULL DR

| | |
|----------------------------------|--------------------------------|
| Street ID: 60035 | Begin Location: GULL DR |
| Section ID: 1937 | End Location: HERON DR |
| Functional Class: L - Local (7) | Surface Type: A - AC |
| Date of Construction: 01/01/1980 | No. Lanes: 2 |
| Cul-de-sac: No | General Code: FO - |
| Length (ft): 3,485 | Area ID: 1 - |
| Width (ft): 28 | Funding Source: 0 - |
| Area (sq. ft.): 97,580 | ADT: |
| Traffic Index: 0.0 | Slab Length: 0.00 |
| Parking Lot Type: | Slab Width: 0.00 # of Slabs: 0 |
| Comments: | |

Road Name: GUMVIEW RD

| | |
|----------------------------------|--------------------------------|
| Street ID: 89034 | Begin Location: END |
| Section ID: 1000 | End Location: ENTR WIN LIMITS |
| Functional Class: L - Local (7) | Surface Type: A - AC |
| Date of Construction: 01/01/1997 | No. Lanes: 2 |
| Cul-de-sac: No | General Code: HE - |
| Length (ft): 1,056 | Area ID: - |
| Width (ft): 32 | Funding Source: - |
| Area (sq. ft.): 33,792 | ADT: |
| Traffic Index: | Slab Length: 0.00 |
| Parking Lot Type: | Slab Width: 0.00 # of Slabs: 0 |
| Comments: | |

Road Name: HAHN RD

| | |
|----------------------------------|--------------------------------|
| Street ID: 81007 | Begin Location: CAZADERO HWY |
| Section ID: 1000 | End Location: AUSTIN CREEK RD |
| Functional Class: L - Local (7) | Surface Type: A - AC |
| Date of Construction: 01/01/1968 | No. Lanes: 2 |
| Cul-de-sac: No | General Code: GU - |
| Length (ft): 686 | Area ID: 3 - |
| Width (ft): 11 | Funding Source: 0 - |
| Area (sq. ft.): 7,546 | ADT: |
| Traffic Index: 0.0 | Slab Length: 0.00 |
| Parking Lot Type: | Slab Width: 0.00 # of Slabs: 0 |
| Comments: | |

Road Name: HALL RD

| | |
|----------------------------------|---|
| Street ID: 78130 | Begin Location: SANFORD RD |
| Section ID: 1000 | End Location: WILLOWSIDE RD |
| Functional Class: L - Local (7) | Surface Type: A - AC |
| Date of Construction: 01/01/1985 | No. Lanes: 2 |
| Cul-de-sac: No | General Code: SR - |
| Length (ft): 5,300 | Area ID: 1 - |
| Width (ft): 23 | Funding Source: 0 - |
| Area (sq. ft.): 121,900 | ADT: 1300 1/1/2019 12:00:00 AM |
| Traffic Index: 0.0 | Slab Length: 0.00 |
| Parking Lot Type: | Slab Width: 0.00 # of Slabs: 0 |
| Comments: | |

Road Name: HALL RD

| | |
|---|---|
| Street ID: 78130 | Begin Location: WILLOWSIDE RD |
| Section ID: 1101 | End Location: BEGIN IMPR RD |
| Functional Class: MaC - Major Collector (5) | Surface Type: A - AC |
| Date of Construction: 01/01/1994 | No. Lanes: 2 |
| Cul-de-sac: No | General Code: SR - |
| Length (ft): 2,482 | Area ID: 2 - |
| Width (ft): 32 | Funding Source: 0 - |
| Area (sq. ft.): 79,424 | ADT: 5200 1/1/2019 12:00:00 AM |
| Traffic Index: 0.0 | Slab Length: 0.00 |
| Parking Lot Type: | Slab Width: 0.00 # of Slabs: 0 |
| Comments: | |

Road Name: HALL RD

| | |
|---|---|
| Street ID: 78130 | Begin Location: BEGIN IMPR RD |
| Section ID: 1148 | End Location: PARK ROYAL AVE |
| Functional Class: MaC - Major Collector (5) | Surface Type: A - AC |
| Date of Construction: 01/01/1970 | No. Lanes: 2 |
| Cul-de-sac: No | General Code: SR - |
| Length (ft): 4,600 | Area ID: 1 - |
| Width (ft): 41 | Funding Source: 0 - |
| Area (sq. ft.): 188,600 | ADT: 5200 1/1/2019 12:00:00 AM |
| Traffic Index: 0.0 | Slab Length: 0.00 |
| Parking Lot Type: | Slab Width: 0.00 # of Slabs: 0 |
| Comments: | |

Road Name: HALL RD

| | |
|---|---|
| Street ID: 78130 | Begin Location: PARK ROYAL AVE |
| Section ID: 1240 | End Location: ENTER CITY SR |
| Functional Class: MaC - Major Collector (5) | Surface Type: A - AC |
| Date of Construction: 01/01/1970 | No. Lanes: 2 |
| Cul-de-sac: No | General Code: SR - |
| Length (ft): 1,717 | Area ID: 1 - |
| Width (ft): 40 | Funding Source: 0 - |
| Area (sq. ft.): 68,680 | ADT: 5200 1/1/2019 12:00:00 AM |
| Traffic Index: 0.0 | Slab Length: 0.00 |
| Parking Lot Type: | Slab Width: 0.00 # of Slabs: 0 |
| Comments: | |

Road Name: HAMILTON DR

| | |
|----------------------------------|--------------------------------|
| Street ID: 57066 | Begin Location: END |
| Section ID: 1000 | End Location: VOLKERS DR |
| Functional Class: L - Local (7) | Surface Type: A - AC |
| Date of Construction: 01/01/1972 | No. Lanes: 2 |
| Cul-de-sac: No | General Code: CO - |
| Length (ft): 317 | Area ID: 1 - |
| Width (ft): 26 | Funding Source: 0 - |
| Area (sq. ft.): 8,242 | ADT: |
| Traffic Index: 0.0 | Slab Length: 0.00 |
| Parking Lot Type: | Slab Width: 0.00 # of Slabs: 0 |
| Comments: | |

Road Name: HAMILTON LN

| | |
|----------------------------------|---------------------------------|
| Street ID: 09006 | Begin Location: GEYSERVILLE AVE |
| Section ID: 1000 | End Location: END |
| Functional Class: L - Local (7) | Surface Type: A - AC |
| Date of Construction: 01/01/1968 | No. Lanes: 2 |
| Cul-de-sac: No | General Code: HE - |
| Length (ft): 422 | Area ID: 2 - |
| Width (ft): 23 | Funding Source: 0 - |
| Area (sq. ft.): 9,706 | ADT: |
| Traffic Index: 0.0 | Slab Length: 0.00 |
| Parking Lot Type: | Slab Width: 0.00 # of Slabs: 0 |
| Comments: | |

Road Name: HAMMEL RD

| | |
|----------------------------------|--------------------------------|
| Street ID: 58032 | Begin Location: END |
| Section ID: 1000 | End Location: MECHAM RD |
| Functional Class: L - Local (7) | Surface Type: A - AC |
| Date of Construction: 02/28/1968 | No. Lanes: 2 |
| Cul-de-sac: No | General Code: CO - |
| Length (ft): 4,066 | Area ID: 3 - |
| Width (ft): 14 | Funding Source: 0 - |
| Area (sq. ft.): 56,924 | ADT: |
| Traffic Index: 0.0 | Slab Length: 0.00 |
| Parking Lot Type: | Slab Width: 0.00 # of Slabs: 0 |
| Comments: | |

Road Name: HAMPTON RD

| | |
|----------------------------------|--------------------------------|
| Street ID: 70040 | Begin Location: BOHEMIAN HWY |
| Section ID: 1000 | End Location: GRAND VIEW AVE |
| Functional Class: L - Local (7) | Surface Type: A - AC |
| Date of Construction: 01/01/1986 | No. Lanes: 2 |
| Cul-de-sac: No | General Code: GU - |
| Length (ft): 3,379 | Area ID: 2 - |
| Width (ft): 19 | Funding Source: 0 - |
| Area (sq. ft.): 64,201 | ADT: |
| Traffic Index: 0.0 | Slab Length: 0.00 |
| Parking Lot Type: | Slab Width: 0.00 # of Slabs: 0 |
| Comments: | |

Road Name: HANSEN DR

| | |
|----------------------------------|---|
| Street ID: 77017 | Begin Location: 150' E/O MIDDLE RINCON RD (SR CITY LIMIT) |
| Section ID: 1003 | End Location: 205' W/O JACK LONDON CT (SR CITY LIMIT) |
| Functional Class: L - Local (7) | Surface Type: A - AC |
| Date of Construction: 01/01/1967 | No. Lanes: 2 |
| Cul-de-sac: No | General Code: SR - |
| Length (ft): 950 | Area ID: 2 - |
| Width (ft): 23 | Funding Source: 0 - |
| Area (sq. ft.): 21,850 | ADT: |
| Traffic Index: 0.0 | Slab Length: 0.00 |
| Parking Lot Type: | Slab Width: 0.00 # of Slabs: 0 |
| Comments: | |

Road Name: HAPPY LN

| | |
|----------------------------------|--------------------------------|
| Street ID: 56089 | Begin Location: SOUTH END |
| Section ID: 0990 | End Location: NORTH END |
| Functional Class: L - Local (7) | Surface Type: A - AC |
| Date of Construction: 01/01/1977 | No. Lanes: 2 |
| Cul-de-sac: No | General Code: SO - |
| Length (ft): 1,214 | Area ID: 1 - |
| Width (ft): 35 | Funding Source: 0 - |
| Area (sq. ft.): 42,490 | ADT: |
| Traffic Index: 0.0 | Slab Length: 0.00 |
| Parking Lot Type: | Slab Width: 0.00 # of Slabs: 0 |
| Comments: | |

Road Name: HARDIN LN

| | |
|----------------------------------|------------------------------------|
| Street ID: 57038 | Begin Location: ADOBE LN |
| Section ID: 1000 | End Location: CATTLE GUARD (10.86) |
| Functional Class: L - Local (7) | Surface Type: A - AC |
| Date of Construction: 08/07/2000 | No. Lanes: 2 |
| Cul-de-sac: No | General Code: CO - |
| Length (ft): 4,541 | Area ID: 1 - |
| Width (ft): 19 | Funding Source: 0 - |
| Area (sq. ft.): 86,279 | ADT: |
| Traffic Index: 0.0 | Slab Length: 0.00 |
| Parking Lot Type: | Slab Width: 0.00 # of Slabs: 0 |
| Comments: | |

Road Name: HARDIN LN

| | |
|----------------------------------|---|
| Street ID: 57038 | Begin Location: CATTLE GUARD (PM 10.86) |
| Section ID: 1086 | End Location: CATTLE GUARD (PM 11.43) |
| Functional Class: L - Local (7) | Surface Type: A - AC |
| Date of Construction: 01/01/1969 | No. Lanes: 2 |
| Cul-de-sac: No | General Code: CO - |
| Length (ft): 3,010 | Area ID: 2 - |
| Width (ft): 17 | Funding Source: 0 - |
| Area (sq. ft.): 51,170 | ADT: |
| Traffic Index: 0.0 | Slab Length: 0.00 |
| Parking Lot Type: | Slab Width: 0.00 # of Slabs: 0 |
| Comments: | |

Road Name: HARDIN LN

| | |
|----------------------------------|---|
| Street ID: 57038 | Begin Location: CATTLE GUARD (PM 11.43) |
| Section ID: 1143 | End Location: LYNCH RD |
| Functional Class: L - Local (7) | Surface Type: A - AC |
| Date of Construction: 01/01/1971 | No. Lanes: 2 |
| Cul-de-sac: No | General Code: CO - |
| Length (ft): 3,960 | Area ID: 2 - |
| Width (ft): 17 | Funding Source: 0 - |
| Area (sq. ft.): 67,320 | ADT: |
| Traffic Index: 0.0 | Slab Length: 0.00 |
| Parking Lot Type: | Slab Width: 0.00 # of Slabs: 0 |
| Comments: | |

Road Name: HARGRAVE AVE

| | |
|----------------------------------|--------------------------------|
| Street ID: 68066 | Begin Location: END |
| Section ID: 1000 | End Location: MILLBRAE AVE |
| Functional Class: L - Local (7) | Surface Type: A - AC |
| Date of Construction: 01/01/1984 | No. Lanes: 2 |
| Cul-de-sac: No | General Code: CO - |
| Length (ft): 1,003 | Area ID: 2 - |
| Width (ft): 13 | Funding Source: 0 - |
| Area (sq. ft.): 13,039 | ADT: |
| Traffic Index: 0.0 | Slab Length: 0.00 |
| Parking Lot Type: | Slab Width: 0.00 # of Slabs: 0 |
| Comments: | |

Road Name: HARGRAVE AVE

| | |
|----------------------------------|--------------------------------|
| Street ID: 68066 | Begin Location: MILLBRAE AVE |
| Section ID: 1019 | End Location: SCENIC AVE |
| Functional Class: L - Local (7) | Surface Type: A - AC |
| Date of Construction: 01/01/1984 | No. Lanes: 2 |
| Cul-de-sac: No | General Code: CO - |
| Length (ft): 2,482 | Area ID: 1 - |
| Width (ft): 18 | Funding Source: 0 - |
| Area (sq. ft.): 44,676 | ADT: |
| Traffic Index: 0.0 | Slab Length: 0.00 |
| Parking Lot Type: | Slab Width: 0.00 # of Slabs: 0 |
| Comments: | |

Road Name: HARLEY ST

| | |
|----------------------------------|--------------------------------|
| Street ID: 56054 | Begin Location: HWY 12 |
| Section ID: 1000 | End Location: LOMITA AVE |
| Functional Class: L - Local (7) | Surface Type: A - AC |
| Date of Construction: 01/01/1966 | No. Lanes: 2 |
| Cul-de-sac: No | General Code: SO - |
| Length (ft): 739 | Area ID: 2 - |
| Width (ft): 26 | Funding Source: 0 - |
| Area (sq. ft.): 19,214 | ADT: |
| Traffic Index: 0.0 | Slab Length: 0.00 |
| Parking Lot Type: | Slab Width: 0.00 # of Slabs: 0 |
| Comments: | |

Road Name: HARRINGTON DR

| | |
|----------------------------------|--------------------------------|
| Street ID: 56006 | Begin Location: LEVERONI RD |
| Section ID: 1000 | End Location: HARRINGTON DR |
| Functional Class: L - Local (7) | Surface Type: A - AC |
| Date of Construction: 01/01/1972 | No. Lanes: 2 |
| Cul-de-sac: No | General Code: SO - |
| Length (ft): 1,742 | Area ID: 3 - |
| Width (ft): 17 | Funding Source: 0 - |
| Area (sq. ft.): 29,614 | ADT: |
| Traffic Index: 0.0 | Slab Length: 0.00 |
| Parking Lot Type: | Slab Width: 0.00 # of Slabs: 0 |
| Comments: | |

Road Name: HARRISON GRADE RD

| | |
|----------------------------------|--------------------------------|
| Street ID: 7001 | Begin Location: GRATON RD |
| Section ID: 1000 | End Location: STOETZ LN |
| Functional Class: L - Local (7) | Surface Type: O - AC/AC |
| Date of Construction: 11/19/2018 | No. Lanes: 2 |
| Cul-de-sac: No | General Code: FO - |
| Length (ft): 6,864 | Area ID: 2 - |
| Width (ft): 18 | Funding Source: 0 - |
| Area (sq. ft.): 123,552 | ADT: |
| Traffic Index: 0.0 | Slab Length: 0.00 |
| Parking Lot Type: | Slab Width: 0.00 # of Slabs: 0 |
| Comments: | |

Road Name: HARRISON GRADE RD

| | |
|----------------------------------|--------------------------------|
| Street ID: 7001 | Begin Location: STOETZ LN |
| Section ID: 1130 | End Location: GREEN VALLEY RD |
| Functional Class: L - Local (7) | Surface Type: O - AC/AC |
| Date of Construction: 11/19/2018 | No. Lanes: 2 |
| Cul-de-sac: No | General Code: FO - |
| Length (ft): 7,709 | Area ID: 2 - |
| Width (ft): 18 | Funding Source: 0 - |
| Area (sq. ft.): 138,762 | ADT: |
| Traffic Index: 0.0 | Slab Length: 0.00 |
| Parking Lot Type: | Slab Width: 0.00 # of Slabs: 0 |
| Comments: | |

Road Name: HART LN

| | |
|----------------------------------|--------------------------------|
| Street ID: 88011 | Begin Location: FULTON RD |
| Section ID: 1000 | End Location: RIVER RD |
| Functional Class: L - Local (7) | Surface Type: O - AC/AC |
| Date of Construction: 01/01/1976 | No. Lanes: 2 |
| Cul-de-sac: No | General Code: SR - |
| Length (ft): 1,901 | Area ID: 2 - |
| Width (ft): 25 | Funding Source: 0 - |
| Area (sq. ft.): 47,525 | ADT: |
| Traffic Index: 0.0 | Slab Length: 0.00 |
| Parking Lot Type: | Slab Width: 0.00 # of Slabs: 0 |
| Comments: | |

Road Name: HARTMAN RD

| | |
|----------------------------------|--------------------------------|
| Street ID: 78222 | Begin Location: PINER RD |
| Section ID: 1000 | End Location: END |
| Functional Class: L - Local (7) | Surface Type: A - AC |
| Date of Construction: 12/18/1974 | No. Lanes: 2 |
| Cul-de-sac: No | General Code: SR - |
| Length (ft): 3,010 | Area ID: 1 - |
| Width (ft): 12 | Funding Source: 0 - |
| Area (sq. ft.): 36,120 | ADT: |
| Traffic Index: 0.0 | Slab Length: 0.00 |
| Parking Lot Type: | Slab Width: 0.00 # of Slabs: 0 |
| Comments: | |

Road Name: HARVILLE RD

| | |
|----------------------------------|--------------------------------|
| Street ID: 77025 | Begin Location: BAIRD RD |
| Section ID: 1000 | End Location: CALISTOGA RD |
| Functional Class: L - Local (7) | Surface Type: A - AC |
| Date of Construction: 03/10/1978 | No. Lanes: 2 |
| Cul-de-sac: No | General Code: SR - |
| Length (ft): 1,795 | Area ID: 2 - |
| Width (ft): 20 | Funding Source: 0 - |
| Area (sq. ft.): 35,900 | ADT: |
| Traffic Index: 0.0 | Slab Length: 0.00 |
| Parking Lot Type: | Slab Width: 0.00 # of Slabs: 0 |
| Comments: | |

Road Name: HASSETT LN

| | |
|----------------------------------|-----------------------------------|
| Street ID: 99038 | Begin Location: LYTTON STATION RD |
| Section ID: 1000 | End Location: END OF ASPHALT |
| Functional Class: L - Local (7) | Surface Type: A - AC |
| Date of Construction: 01/01/1981 | No. Lanes: 2 |
| Cul-de-sac: No | General Code: HE - |
| Length (ft): 5,491 | Area ID: 1 - |
| Width (ft): 21 | Funding Source: 0 - |
| Area (sq. ft.): 115,311 | ADT: |
| Traffic Index: 0.0 | Slab Length: 0.00 |
| Parking Lot Type: | Slab Width: 0.00 # of Slabs: 0 |
| Comments: | |

Road Name: HATCHERY CT

| | |
|----------------------------------|----------------------------------|
| Street ID: 57075 | Begin Location: OLD REWOOD HWY N |
| Section ID: 1000 | End Location: END |
| Functional Class: L - Local (7) | Surface Type: A - AC |
| Date of Construction: 01/01/1997 | No. Lanes: 2 |
| Cul-de-sac: No | General Code: CO - |
| Length (ft): 686 | Area ID: - |
| Width (ft): 20 | Funding Source: - |
| Area (sq. ft.): 13,720 | ADT: |
| Traffic Index: | Slab Length: 0.00 |
| Parking Lot Type: | Slab Width: 0.00 # of Slabs: 0 |
| Comments: | |

Road Name: HATCHERY RD

| | |
|----------------------------------|--------------------------------|
| Street ID: 57047 | Begin Location: GOODWIN AVE |
| Section ID: 1000 | End Location: OLD REDWOOD HWY |
| Functional Class: L - Local (7) | Surface Type: A - AC |
| Date of Construction: 01/01/1983 | No. Lanes: 2 |
| Cul-de-sac: No | General Code: CO - |
| Length (ft): 1,056 | Area ID: 2 - |
| Width (ft): 18 | Funding Source: 0 - |
| Area (sq. ft.): 19,008 | ADT: |
| Traffic Index: 0.0 | Slab Length: 0.00 |
| Parking Lot Type: | Slab Width: 0.00 # of Slabs: 0 |
| Comments: | |

Road Name: HATONA DR

| | |
|----------------------------------|--------------------------------|
| Street ID: 88027 | Begin Location: LAMBERT DR |
| Section ID: 1000 | End Location: PM 10.09 |
| Functional Class: L - Local (7) | Surface Type: A - AC |
| Date of Construction: 01/01/1960 | No. Lanes: 2 |
| Cul-de-sac: No | General Code: SR - |
| Length (ft): 475 | Area ID: 1 - |
| Width (ft): 33 | Funding Source: 0 - |
| Area (sq. ft.): 15,675 | ADT: |
| Traffic Index: 0.0 | Slab Length: 0.00 |
| Parking Lot Type: | Slab Width: 0.00 # of Slabs: 0 |
| Comments: | |

Road Name: HATONA DR

| | |
|----------------------------------|--------------------------------|
| Street ID: 88027 | Begin Location: PM 10.09 |
| Section ID: 1009 | End Location: LONDONBERRY DR |
| Functional Class: L - Local (7) | Surface Type: A - AC |
| Date of Construction: 01/01/1959 | No. Lanes: 2 |
| Cul-de-sac: No | General Code: SR - |
| Length (ft): 271 | Area ID: 1 - |
| Width (ft): 37 | Funding Source: 0 - |
| Area (sq. ft.): 10,027 | ADT: |
| Traffic Index: 0.0 | Slab Length: 0.00 |
| Parking Lot Type: | Slab Width: 0.00 # of Slabs: 0 |
| Comments: | |

Road Name: HAUSER BRIDGE RD

| | |
|--|---|
| Street ID: 8103A | Begin Location: SEAVIEW RD |
| Section ID: 0629 | End Location: BRIDGE 20C0240 (SOUTH ABUTMENT) |
| Functional Class: L - Local (7) | Surface Type: A - AC |
| Date of Construction: 08/15/1989 | No. Lanes: 2 |
| Cul-de-sac: No | General Code: AN - |
| Length (ft): 13,042 | Area ID: 2 - |
| Width (ft): 13 | Funding Source: 0 - |
| Area (sq. ft.): 169,546 | ADT: |
| Traffic Index: 0.0 | Slab Length: 0.00 |
| Parking Lot Type: | Slab Width: 0.00 # of Slabs: 0 |
| Comments: Combined from 8103A629, 8103A727, 8103A811 3/28/2016 | |

Road Name: HAUSER BRIDGE RD

| | |
|----------------------------------|---|
| Street ID: 8103A | Begin Location: BRIDGE 20C0240 (NORTH ABUTMENT) |
| Section ID: 0878 | End Location: TIN BARN RD |
| Functional Class: L - Local (7) | Surface Type: A - AC |
| Date of Construction: 08/15/1989 | No. Lanes: 2 |
| Cul-de-sac: No | General Code: AN - |
| Length (ft): 6,442 | Area ID: 2 - |
| Width (ft): 17 | Funding Source: 0 - |
| Area (sq. ft.): 109,514 | ADT: |
| Traffic Index: 0.0 | Slab Length: 0.00 |
| Parking Lot Type: | Slab Width: 0.00 # of Slabs: 0 |
| Comments: | |

Road Name: HAVEN CT

| | |
|----------------------------------|--------------------------------|
| Street ID: 79108 | Begin Location: ROSS RD |
| Section ID: 1000 | End Location: END |
| Functional Class: L - Local (7) | Surface Type: A - AC |
| Date of Construction: 01/01/1997 | No. Lanes: 2 |
| Cul-de-sac: No | General Code: FO - |
| Length (ft): 475 | Area ID: - |
| Width (ft): 33 | Funding Source: - |
| Area (sq. ft.): 15,675 | ADT: |
| Traffic Index: | Slab Length: 0.00 |
| Parking Lot Type: | Slab Width: 0.00 # of Slabs: 0 |
| Comments: | |

Road Name: HAWTHORNE AVE

| | |
|----------------------------------|--------------------------------|
| Street ID: 56066 | Begin Location: HWY 12 |
| Section ID: 1000 | End Location: FIRST AVE |
| Functional Class: L - Local (7) | Surface Type: A - AC |
| Date of Construction: 01/01/1966 | No. Lanes: 2 |
| Cul-de-sac: No | General Code: SO - |
| Length (ft): 317 | Area ID: 2 - |
| Width (ft): 20 | Funding Source: 0 - |
| Area (sq. ft.): 6,340 | ADT: |
| Traffic Index: 0.0 | Slab Length: 0.00 |
| Parking Lot Type: | Slab Width: 0.00 # of Slabs: 0 |
| Comments: | |

Road Name: HAY LN

| | |
|----------------------------------|--------------------------------|
| Street ID: 80057 | Begin Location: END |
| Section ID: 1000 | End Location: BAY AVE |
| Functional Class: L - Local (7) | Surface Type: A - AC |
| Date of Construction: 01/01/1984 | No. Lanes: 2 |
| Cul-de-sac: No | General Code: GU - |
| Length (ft): 422 | Area ID: 2 - |
| Width (ft): 10 | Funding Source: 0 - |
| Area (sq. ft.): 4,220 | ADT: |
| Traffic Index: 0.0 | Slab Length: 0.00 |
| Parking Lot Type: | Slab Width: 0.00 # of Slabs: 0 |
| Comments: | |

Road Name: HAZEL ST

| | |
|----------------------------------|--------------------------------|
| Street ID: 70124 | Begin Location: VINE ST |
| Section ID: 1000 | End Location: MIDDLE TERRACE |
| Functional Class: L - Local (7) | Surface Type: A - AC |
| Date of Construction: 01/01/1986 | No. Lanes: 2 |
| Cul-de-sac: No | General Code: GU - |
| Length (ft): 211 | Area ID: 2 - |
| Width (ft): 11 | Funding Source: 0 - |
| Area (sq. ft.): 2,321 | ADT: |
| Traffic Index: 0.0 | Slab Length: 0.00 |
| Parking Lot Type: | Slab Width: 0.00 # of Slabs: 0 |
| Comments: | |

Road Name: HAZELNUT LN

| | |
|----------------------------------|--------------------------------|
| Street ID: 68168 | Begin Location: MOORLAND AVE |
| Section ID: 1000 | End Location: NEWMARK DR |
| Functional Class: L - Local (7) | Surface Type: A - AC |
| Date of Construction: 01/01/1990 | No. Lanes: 2 |
| Cul-de-sac: No | General Code: - |
| Length (ft): 475 | Area ID: - |
| Width (ft): 26 | Funding Source: - |
| Area (sq. ft.): 12,350 | ADT: |
| Traffic Index: | Slab Length: 0.00 |
| Parking Lot Type: | Slab Width: 0.00 # of Slabs: 0 |
| Comments: | |

Road Name: HEALDSBURG AVE

| | |
|---|-------------------------------------|
| Street ID: 99034A | Begin Location: ALEXANDER VALLEY RD |
| Section ID: 1000 | End Location: LYTTON SPRINGS RD |
| Functional Class: MiC - Minor Collector (6) | Surface Type: A - AC |
| Date of Construction: 01/01/1974 | No. Lanes: 2 |
| Cul-de-sac: No | General Code: HE - |
| Length (ft): 3,590 | Area ID: 1 - |
| Width (ft): 32 | Funding Source: 0 - |
| Area (sq. ft.): 114,880 | ADT: 2216 1/1/2019 12:00:00 AM |
| Traffic Index: 0.0 | Slab Length: 0.00 |
| Parking Lot Type: | Slab Width: 0.00 # of Slabs: 0 |
| Comments: | |

Road Name: HEALDSBURG AVE

| | |
|---|---------------------------------------|
| Street ID: 9904B | Begin Location: HEALDSBURG CITY LIMIT |
| Section ID: 1442 | End Location: ALEXANDER VALLEY RD |
| Functional Class: MIC - Minor Collector (6) | Surface Type: O - AC/AC |
| Date of Construction: 09/01/2017 | No. Lanes: 2 |
| Cul-de-sac: No | General Code: HE - |
| Length (ft): 1,003 | Area ID: 1 - |
| Width (ft): 40 | Funding Source: 0 - |
| Area (sq. ft.): 40,120 | ADT: |
| Traffic Index: 0.0 | Slab Length: 0.00 |
| Parking Lot Type: | Slab Width: 0.00 # of Slabs: 0 |
| Comments: | |

Road Name: HELLER ST

| | |
|----------------------------------|--------------------------------|
| Street ID: 70135 | Begin Location: RIVER BLVD |
| Section ID: 1000 | End Location: ALDER RD |
| Functional Class: L - Local (7) | Surface Type: A - AC |
| Date of Construction: 01/01/1988 | No. Lanes: 2 |
| Cul-de-sac: No | General Code: GU - |
| Length (ft): 475 | Area ID: 2 - |
| Width (ft): 14 | Funding Source: 0 - |
| Area (sq. ft.): 6,650 | ADT: |
| Traffic Index: 0.0 | Slab Length: 0.00 |
| Parking Lot Type: | Slab Width: 0.00 # of Slabs: 0 |
| Comments: | |

Road Name: HELMAN LN

| | |
|---|-----------------------------------|
| Street ID: 68026 | Begin Location: COTATI CITY LIMIT |
| Section ID: 1062 | End Location: LOWELL AVE |
| Functional Class: MaC - Major Collector (5) | Surface Type: A - AC |
| Date of Construction: 01/01/1981 | No. Lanes: 2 |
| Cul-de-sac: No | General Code: CO - |
| Length (ft): 2,957 | Area ID: 2 - |
| Width (ft): 18 | Funding Source: 0 - |
| Area (sq. ft.): 53,226 | ADT: |
| Traffic Index: 0.0 | Slab Length: 0.00 |
| Parking Lot Type: | Slab Width: 0.00 # of Slabs: 0 |
| Comments: FE = 10.62 - 11.18 | |

Road Name: HELMAN LN

| | |
|---|--------------------------------|
| Street ID: 68026 | Begin Location: LOWELL AVE |
| Section ID: 1118 | End Location: END |
| Functional Class: MaC - Major Collector (5) | Surface Type: A - AC |
| Date of Construction: 01/01/1981 | No. Lanes: 2 |
| Cul-de-sac: No | General Code: CO - |
| Length (ft): 1,320 | Area ID: 2 - |
| Width (ft): 18 | Funding Source: 0 - |
| Area (sq. ft.): 23,760 | ADT: |
| Traffic Index: 0.0 | Slab Length: 0.00 |
| Parking Lot Type: | Slab Width: 0.00 # of Slabs: 0 |
| Comments: FE = 10.62 - 11.18 | |

Road Name: HEMLOCK AVE

| | |
|----------------------------------|--------------------------------|
| Street ID: 66012 | Begin Location: PARK AVE |
| Section ID: 1000 | End Location: END |
| Functional Class: L - Local (7) | Surface Type: A - AC |
| Date of Construction: 01/01/1970 | No. Lanes: 2 |
| Cul-de-sac: No | General Code: SO - |
| Length (ft): 528 | Area ID: 3 - |
| Width (ft): 16 | Funding Source: 0 - |
| Area (sq. ft.): 8,448 | ADT: |
| Traffic Index: 0.0 | Slab Length: 0.00 |
| Parking Lot Type: | Slab Width: 0.00 # of Slabs: 0 |
| Comments: | |

Road Name: HENDRICKS ST

| | |
|----------------------------------|--------------------------------|
| Street ID: 99016 | Begin Location: WESTSIDE RD |
| Section ID: 1000 | End Location: WEST NORTH ST |
| Functional Class: L - Local (7) | Surface Type: A - AC |
| Date of Construction: 01/01/1967 | No. Lanes: 2 |
| Cul-de-sac: No | General Code: HE - |
| Length (ft): 1,426 | Area ID: 2 - |
| Width (ft): 24 | Funding Source: 0 - |
| Area (sq. ft.): 34,224 | ADT: |
| Traffic Index: 0.0 | Slab Length: 0.00 |
| Parking Lot Type: | Slab Width: 0.00 # of Slabs: 0 |
| Comments: | |

Road Name: HENNING RD

| | |
|----------------------------------|--------------------------------|
| Street ID: 68058 | Begin Location: BLANK RD |
| Section ID: 1000 | End Location: HESSEL RD |
| Functional Class: L - Local (7) | Surface Type: A - AC |
| Date of Construction: 01/01/1984 | No. Lanes: 2 |
| Cul-de-sac: No | General Code: CO - |
| Length (ft): 2,957 | Area ID: 2 - |
| Width (ft): 15 | Funding Source: 0 - |
| Area (sq. ft.): 44,355 | ADT: |
| Traffic Index: 0.0 | Slab Length: 0.00 |
| Parking Lot Type: | Slab Width: 0.00 # of Slabs: 0 |
| Comments: | |

Road Name: HENNO RD

| | |
|----------------------------------|--------------------------------|
| Street ID: 66049 | Begin Location: O'DONNELL LN |
| Section ID: 1000 | End Location: PM MARKER |
| Functional Class: L - Local (7) | Surface Type: O - AC/AC |
| Date of Construction: 09/15/2022 | No. Lanes: 2 |
| Cul-de-sac: No | General Code: SO - |
| Length (ft): 5,333 | Area ID: 3 - |
| Width (ft): 16 | Funding Source: 0 - |
| Area (sq. ft.): 85,328 | ADT: |
| Traffic Index: 0.0 | Slab Length: 0.00 |
| Parking Lot Type: | Slab Width: 0.00 # of Slabs: 0 |
| Comments: CHIPSEAL ALL 4 UNITS | |

Road Name: HENNO RD

| | |
|----------------------------------|--------------------------------|
| Street ID: 66049 | Begin Location: PM MARKER |
| Section ID: 1101 | End Location: DUNBAR RD |
| Functional Class: L - Local (7) | Surface Type: A - AC |
| Date of Construction: 05/09/1979 | No. Lanes: 2 |
| Cul-de-sac: No | General Code: SO - |
| Length (ft): 4,541 | Area ID: 3 - |
| Width (ft): 15 | Funding Source: 0 - |
| Area (sq. ft.): 68,115 | ADT: |
| Traffic Index: 0.0 | Slab Length: 0.00 |
| Parking Lot Type: | Slab Width: 0.00 # of Slabs: 0 |
| Comments: | |

Road Name: HERBAZAL ST

| | |
|----------------------------------|--------------------------------|
| Street ID: 56239 | Begin Location: END |
| Section ID: 1000 | End Location: END |
| Functional Class: L - Local (7) | Surface Type: A - AC |
| Date of Construction: 12/31/1996 | No. Lanes: 2 |
| Cul-de-sac: No | General Code: SO - |
| Length (ft): 634 | Area ID: - |
| Width (ft): 32 | Funding Source: - |
| Area (sq. ft.): 20,288 | ADT: |
| Traffic Index: | Slab Length: 0.00 |
| Parking Lot Type: | Slab Width: 0.00 # of Slabs: 0 |
| Comments: | |

Road Name: HEREFORD DR

| | |
|----------------------------------|--------------------------------|
| Street ID: 71003 | Begin Location: ROCK POINT DR |
| Section ID: 1000 | End Location: WILLIG DR |
| Functional Class: L - Local (7) | Surface Type: A - AC |
| Date of Construction: 01/01/1971 | No. Lanes: 2 |
| Cul-de-sac: No | General Code: GU - |
| Length (ft): 1,056 | Area ID: 3 - |
| Width (ft): 12 | Funding Source: 0 - |
| Area (sq. ft.): 12,672 | ADT: |
| Traffic Index: 0.0 | Slab Length: 0.00 |
| Parking Lot Type: | Slab Width: 0.00 # of Slabs: 0 |
| Comments: | |

Road Name: HERMOSA PKWY

| | |
|----------------------------------|--------------------------------|
| Street ID: 56192 | Begin Location: WATMAUGH RD |
| Section ID: 1000 | End Location: END |
| Functional Class: L - Local (7) | Surface Type: A - AC |
| Date of Construction: 01/01/1972 | No. Lanes: 2 |
| Cul-de-sac: No | General Code: SO - |
| Length (ft): 317 | Area ID: 1 - |
| Width (ft): 56 | Funding Source: 0 - |
| Area (sq. ft.): 17,752 | ADT: |
| Traffic Index: 0.0 | Slab Length: 0.00 |
| Parking Lot Type: | Slab Width: 0.00 # of Slabs: 0 |
| Comments: | |

Road Name: HERON DR

| | |
|----------------------------------|----------------------------------|
| Street ID: 60030 | Begin Location: SOUTH HARBOR WAY |
| Section ID: 1000 | End Location: LOON CT |
| Functional Class: L - Local (7) | Surface Type: A - AC |
| Date of Construction: 01/01/1976 | No. Lanes: 2 |
| Cul-de-sac: No | General Code: FO - |
| Length (ft): 6,100 | Area ID: 1 - |
| Width (ft): 40 | Funding Source: 0 - |
| Area (sq. ft.): 244,000 | ADT: |
| Traffic Index: 0.0 | Slab Length: 0.00 |
| Parking Lot Type: | Slab Width: 0.00 # of Slabs: 0 |
| Comments: | |

Road Name: HERON DR

| | |
|----------------------------------|--------------------------------|
| Street ID: 60030 | Begin Location: LOON CT |
| Section ID: 1111 | End Location: SOUTH HARBOR WAY |
| Functional Class: L - Local (7) | Surface Type: A - AC |
| Date of Construction: 01/01/1979 | No. Lanes: 2 |
| Cul-de-sac: No | General Code: FO - |
| Length (ft): 5,491 | Area ID: 1 - |
| Width (ft): 38 | Funding Source: 0 - |
| Area (sq. ft.): 208,658 | ADT: |
| Traffic Index: 0.0 | Slab Length: 0.00 |
| Parking Lot Type: | Slab Width: 0.00 # of Slabs: 0 |
| Comments: | |

Road Name: HERSCHEL RD

| | |
|----------------------------------|--------------------------------|
| Street ID: 55010 | Begin Location: END |
| Section ID: 996 | End Location: BURNDAL RD |
| Functional Class: L - Local (7) | Surface Type: A - AC |
| Date of Construction: 01/01/1977 | No. Lanes: 2 |
| Cul-de-sac: No | General Code: SO - |
| Length (ft): 792 | Area ID: 2 - |
| Width (ft): 17 | Funding Source: 0 - |
| Area (sq. ft.): 13,464 | ADT: |
| Traffic Index: 0.0 | Slab Length: 0.00 |
| Parking Lot Type: | Slab Width: 0.00 # of Slabs: 0 |
| Comments: | |

Road Name: HESSEL AVE

| | |
|----------------------------------|--------------------------------|
| Street ID: 68041 | Begin Location: HESSEL AVE |
| Section ID: 1000 | End Location: HESSEL RD |
| Functional Class: L - Local (7) | Surface Type: A - AC |
| Date of Construction: 01/01/1983 | No. Lanes: 2 |
| Cul-de-sac: No | General Code: CO - |
| Length (ft): 2,006 | Area ID: 2 - |
| Width (ft): 23 | Funding Source: 0 - |
| Area (sq. ft.): 46,138 | ADT: |
| Traffic Index: 0.0 | Slab Length: 0.00 |
| Parking Lot Type: | Slab Width: 0.00 # of Slabs: 0 |
| Comments: | |

Road Name: HESSEL AVE

| | |
|----------------------------------|--------------------------------|
| Street ID: 68042 | Begin Location: END |
| Section ID: 2000 | End Location: HESSEL AVE |
| Functional Class: L - Local (7) | Surface Type: A - AC |
| Date of Construction: 01/01/1983 | No. Lanes: 2 |
| Cul-de-sac: No | General Code: CO - |
| Length (ft): 1,108 | Area ID: 2 - |
| Width (ft): 15 | Funding Source: 0 - |
| Area (sq. ft.): 16,620 | ADT: |
| Traffic Index: 0.0 | Slab Length: 0.00 |
| Parking Lot Type: | Slab Width: 0.00 # of Slabs: 0 |
| Comments: | |

Road Name: HESSEL RD

| | |
|----------------------------------|--------------------------------|
| Street ID: 68038 | Begin Location: TURNER RD WEST |
| Section ID: 1000 | End Location: BLANK RD EAST |
| Functional Class: L - Local (7) | Surface Type: O - AC/AC |
| Date of Construction: 08/16/2021 | No. Lanes: 2 |
| Cul-de-sac: No | General Code: CO - |
| Length (ft): 5,227 | Area ID: 1 - |
| Width (ft): 22 | Funding Source: 0 - |
| Area (sq. ft.): 114,994 | ADT: |
| Traffic Index: 0.0 | Slab Length: 0.00 |
| Parking Lot Type: | Slab Width: 0.00 # of Slabs: 0 |
| Comments: | |

Road Name: HESSEL RD

| | |
|----------------------------------|---------------------------------|
| Street ID: 68039 | Begin Location: TURNER RD SOUTH |
| Section ID: 2000 | End Location: HWY 116 NORTH |
| Functional Class: L - Local (7) | Surface Type: O - AC/AC |
| Date of Construction: 08/16/2021 | No. Lanes: 2 |
| Cul-de-sac: No | General Code: CO - |
| Length (ft): 5,649 | Area ID: 2 - |
| Width (ft): 21 | Funding Source: 0 - |
| Area (sq. ft.): 118,629 | ADT: |
| Traffic Index: 0.0 | Slab Length: 0.00 |
| Parking Lot Type: | Slab Width: 0.00 # of Slabs: 0 |
| Comments: | |

Road Name: HIATT RD

| | |
|----------------------------------|--------------------------------|
| Street ID: 10004 | Begin Location: END |
| Section ID: 1000 | End Location: DUTCHER CREEK RD |
| Functional Class: L - Local (7) | Surface Type: A - AC |
| Date of Construction: 01/01/1988 | No. Lanes: 2 |
| Cul-de-sac: No | General Code: HE - |
| Length (ft): 6,389 | Area ID: 2 - |
| Width (ft): 17 | Funding Source: 0 - |
| Area (sq. ft.): 108,613 | ADT: |
| Traffic Index: 0.0 | Slab Length: 0.00 |
| Parking Lot Type: | Slab Width: 0.00 # of Slabs: 0 |
| Comments: | |

Road Name: HICKORY ST

| | |
|----------------------------------|--------------------------------|
| Street ID: 56049 | Begin Location: WALNUT AVE |
| Section ID: 1000 | End Location: OAK ST |
| Functional Class: L - Local (7) | Surface Type: A - AC |
| Date of Construction: 01/01/1982 | No. Lanes: 2 |
| Cul-de-sac: No | General Code: SO - |
| Length (ft): 370 | Area ID: 2 - |
| Width (ft): 19 | Funding Source: 0 - |
| Area (sq. ft.): 7,030 | ADT: |
| Traffic Index: 0.0 | Slab Length: 0.00 |
| Parking Lot Type: | Slab Width: 0.00 # of Slabs: 0 |
| Comments: | |

Road Name: HICKORY ST

| | |
|----------------------------------|--------------------------------|
| Street ID: 56050 | Begin Location: LAUREL AVE |
| Section ID: 2000 | End Location: ARBOR AVE |
| Functional Class: L - Local (7) | Surface Type: A - AC |
| Date of Construction: 01/01/1982 | No. Lanes: 2 |
| Cul-de-sac: No | General Code: SO - |
| Length (ft): 739 | Area ID: 3 - |
| Width (ft): 21 | Funding Source: 0 - |
| Area (sq. ft.): 15,519 | ADT: |
| Traffic Index: 0.0 | Slab Length: 0.00 |
| Parking Lot Type: | Slab Width: 0.00 # of Slabs: 0 |
| Comments: | |

Road Name: HICKS RD

| | |
|----------------------------------|--------------------------------|
| Street ID: 79033 | Begin Location: GRATON RD |
| Section ID: 1000 | End Location: JEANETTE AVE |
| Functional Class: L - Local (7) | Surface Type: A - AC |
| Date of Construction: 01/01/1988 | No. Lanes: 2 |
| Cul-de-sac: No | General Code: FO - |
| Length (ft): 792 | Area ID: 2 - |
| Width (ft): 17 | Funding Source: 0 - |
| Area (sq. ft.): 13,464 | ADT: |
| Traffic Index: 0.0 | Slab Length: 0.00 |
| Parking Lot Type: | Slab Width: 0.00 # of Slabs: 0 |
| Comments: | |

Road Name: HICKS RD

| | |
|--|--------------------------------|
| Street ID: 79033 | Begin Location: JEANETTE AVE |
| Section ID: 1015 | End Location: GREEN VALLEY RD |
| Functional Class: L - Local (7) | Surface Type: A - AC |
| Date of Construction: 01/01/1968 | No. Lanes: 2 |
| Cul-de-sac: No | General Code: FO - |
| Length (ft): 2,640 | Area ID: 2 - |
| Width (ft): 16 | Funding Source: 0 - |
| Area (sq. ft.): 57,024 | ADT: |
| Traffic Index: 0.0 | Slab Length: 0.00 |
| Parking Lot Type: | Slab Width: 0.00 # of Slabs: 0 |
| Comments: Combined from 790331025A, 790331025B 9/20/2017 | |

Road Name: HIDDEN HILLS DR

| | |
|---|----------------------------------|
| Street ID: 88066 | Begin Location: END (CUL-DE-SAC) |
| Section ID: 0975 | End Location: RIEBLI RD |
| Functional Class: L - Local (7) | Surface Type: A - AC |
| Date of Construction: 01/01/1969 | No. Lanes: 2 |
| Cul-de-sac: No | General Code: SR - |
| Length (ft): 2,165 | Area ID: 1 - |
| Width (ft): 17 | Funding Source: 0 - |
| Area (sq. ft.): 32,635 | ADT: |
| Traffic Index: 0.0 | Slab Length: 0.00 |
| Parking Lot Type: | Slab Width: 0.00 # of Slabs: 0 |
| Comments: Combined from 880661000, 88066975 3/16/2016 | |

Road Name: HIDDEN LAKE RD

| | |
|----------------------------------|--------------------------------|
| Street ID: 79057 | Begin Location: END |
| Section ID: 1000 | End Location: HWY 116 |
| Functional Class: L - Local (7) | Surface Type: A - AC |
| Date of Construction: 02/03/1973 | No. Lanes: 2 |
| Cul-de-sac: No | General Code: FO - |
| Length (ft): 1,214 | Area ID: 3 - |
| Width (ft): 18 | Funding Source: 0 - |
| Area (sq. ft.): 21,852 | ADT: |
| Traffic Index: 0.0 | Slab Length: 0.00 |
| Parking Lot Type: | Slab Width: 0.00 # of Slabs: 0 |
| Comments: | |

Road Name: HIDDEN VALLEY RD

| | |
|----------------------------------|--------------------------------|
| Street ID: 81002 | Begin Location: END |
| Section ID: 1000 | End Location: CHERRY ST. |
| Functional Class: L - Local (7) | Surface Type: A - AC |
| Date of Construction: 01/01/1974 | No. Lanes: 2 |
| Cul-de-sac: No | General Code: GU - |
| Length (ft): 2,746 | Area ID: 2 - |
| Width (ft): 12 | Funding Source: 0 - |
| Area (sq. ft.): 32,952 | ADT: |
| Traffic Index: 0.0 | Slab Length: 0.00 |
| Parking Lot Type: | Slab Width: 0.00 # of Slabs: 0 |
| Comments: | |

Road Name: HIDDEN VALLEY RD-W

| | |
|----------------------------------|--------------------------------|
| Street ID: 81003 | Begin Location: END |
| Section ID: 1000 | End Location: HIDDEN VALLEY RD |
| Functional Class: L - Local (7) | Surface Type: A - AC |
| Date of Construction: 01/01/1974 | No. Lanes: 2 |
| Cul-de-sac: No | General Code: GU - |
| Length (ft): 150 | Area ID: 2 - |
| Width (ft): 12 | Funding Source: 0 - |
| Area (sq. ft.): 1,800 | ADT: |
| Traffic Index: 0.0 | Slab Length: 0.00 |
| Parking Lot Type: | Slab Width: 0.00 # of Slabs: 0 |
| Comments: | |

Road Name: HIGH RD

| | |
|----------------------------------|--------------------------------|
| Street ID: 55050 | Begin Location: NORRBOM RD |
| Section ID: 1000 | End Location: END |
| Functional Class: L - Local (7) | Surface Type: A - AC |
| Date of Construction: 01/01/1969 | No. Lanes: 2 |
| Cul-de-sac: No | General Code: SO - |
| Length (ft): 7,075 | Area ID: 2 - |
| Width (ft): 20 | Funding Source: 0 - |
| Area (sq. ft.): 141,500 | ADT: |
| Traffic Index: 0.0 | Slab Length: 0.00 |
| Parking Lot Type: | Slab Width: 0.00 # of Slabs: 0 |
| Comments: | |

Road Name: HIGH SCHOOL RD

| | |
|---|---------------------------------------|
| Street ID: 79002 | Begin Location: SEBASTOPOL CITY LIMIT |
| Section ID: 1013 | End Location: OCCIDENTAL RD |
| Functional Class: MaC - Major Collector (5) | Surface Type: A - AC |
| Date of Construction: 06/01/1992 | No. Lanes: 2 |
| Cul-de-sac: No | General Code: FO - |
| Length (ft): 6,811 | Area ID: 1 - |
| Width (ft): 40 | Funding Source: 0 - |
| Area (sq. ft.): 272,440 | ADT: 3000 1/1/2019 12:00:00 AM |
| Traffic Index: 0.0 | Slab Length: 0.00 |
| Parking Lot Type: | Slab Width: 0.00 # of Slabs: 0 |
| Comments: FE = 10.13 - 11.15 | |

Road Name: HIGHLAND AVE

| | |
|----------------------------------|--------------------------------|
| Street ID: 58037 | Begin Location: KELLY LN |
| Section ID: 2000 | End Location: OLD REDWOOD HWY |
| Functional Class: L - Local (7) | Surface Type: A - AC |
| Date of Construction: 01/01/1983 | No. Lanes: 2 |
| Cul-de-sac: No | General Code: CO - |
| Length (ft): 3,590 | Area ID: 1 - |
| Width (ft): 24 | Funding Source: 0 - |
| Area (sq. ft.): 86,160 | ADT: |
| Traffic Index: 0.0 | Slab Length: 0.00 |
| Parking Lot Type: | Slab Width: 0.00 # of Slabs: 0 |
| Comments: | |

Road Name: HIGHLAND AVE

| | |
|----------------------------------|--------------------------------|
| Street ID: 80073 | Begin Location: END |
| Section ID: 2000 | End Location: SUNSET AVE |
| Functional Class: L - Local (7) | Surface Type: A - AC |
| Date of Construction: 01/01/1968 | No. Lanes: 2 |
| Cul-de-sac: No | General Code: GU - |
| Length (ft): 264 | Area ID: 2 - |
| Width (ft): 19 | Funding Source: 0 - |
| Area (sq. ft.): 5,016 | ADT: |
| Traffic Index: 0.0 | Slab Length: 0.00 |
| Parking Lot Type: | Slab Width: 0.00 # of Slabs: 0 |
| Comments: | |

Road Name: HIGHLAND RD

| | |
|----------------------------------|--------------------------------|
| Street ID: 70102 | Begin Location: END |
| Section ID: 1000 | End Location: ACREAGE LN |
| Functional Class: L - Local (7) | Surface Type: A - AC |
| Date of Construction: 01/01/1981 | No. Lanes: 2 |
| Cul-de-sac: No | General Code: - |
| Length (ft): 845 | Area ID: - |
| Width (ft): 12 | Funding Source: - |
| Area (sq. ft.): 10,140 | ADT: |
| Traffic Index: | Slab Length: 0.00 |
| Parking Lot Type: | Slab Width: 0.00 # of Slabs: 0 |
| Comments: | |

Road Name: HIGHLAND TERR

| | |
|----------------------------------|--------------------------------|
| Street ID: 70074 | Begin Location: ALPINE TERRACE |
| Section ID: 1000 | End Location: END |
| Functional Class: L - Local (7) | Surface Type: A - AC |
| Date of Construction: 01/01/1986 | No. Lanes: 2 |
| Cul-de-sac: No | General Code: GU - |
| Length (ft): 4,230 | Area ID: 2 - |
| Width (ft): 10 | Funding Source: 0 - |
| Area (sq. ft.): 42,300 | ADT: |
| Traffic Index: 0.0 | Slab Length: 0.00 |
| Parking Lot Type: | Slab Width: 0.00 # of Slabs: 0 |
| Comments: | |

Road Name: HIGHLANDS BLVD

| | |
|----------------------------------|--------------------------------|
| Street ID: 56080 | Begin Location: VALLEJO AVE |
| Section ID: 1000 | End Location: CENTRAL AVE |
| Functional Class: L - Local (7) | Surface Type: A - AC |
| Date of Construction: 01/01/1960 | No. Lanes: 2 |
| Cul-de-sac: No | General Code: SO - |
| Length (ft): 370 | Area ID: 2 - |
| Width (ft): 16 | Funding Source: 0 - |
| Area (sq. ft.): 5,920 | ADT: |
| Traffic Index: 0.0 | Slab Length: 0.00 |
| Parking Lot Type: | Slab Width: 0.00 # of Slabs: 0 |
| Comments: | |

Road Name: HIGHLANDS BLVD

| | |
|----------------------------------|--------------------------------|
| Street ID: 56080 | Begin Location: CENTRAL AVE |
| Section ID: 1007 | End Location: MOUNTAIN AVE |
| Functional Class: L - Local (7) | Surface Type: A - AC |
| Date of Construction: 01/01/1964 | No. Lanes: 2 |
| Cul-de-sac: No | General Code: SO - |
| Length (ft): 1,901 | Area ID: 2 - |
| Width (ft): 20 | Funding Source: 0 - |
| Area (sq. ft.): 38,020 | ADT: |
| Traffic Index: 0.0 | Slab Length: 0.00 |
| Parking Lot Type: | Slab Width: 0.00 # of Slabs: 0 |
| Comments: | |

Road Name: HILL DR

| | |
|----------------------------------|--------------------------------|
| Street ID: 66055 | Begin Location: GOBSON ST |
| Section ID: 1000 | End Location: GARRIC AVE |
| Functional Class: L - Local (7) | Surface Type: A - AC |
| Date of Construction: 06/25/1969 | No. Lanes: 2 |
| Cul-de-sac: No | General Code: SO - |
| Length (ft): 370 | Area ID: 3 - |
| Width (ft): 12 | Funding Source: 0 - |
| Area (sq. ft.): 4,440 | ADT: |
| Traffic Index: 0.0 | Slab Length: 0.00 |
| Parking Lot Type: | Slab Width: 0.00 # of Slabs: 0 |
| Comments: | |

Road Name: HILL RD

| | |
|--|--------------------------------|
| Street ID: 66043 | Begin Location: END |
| Section ID: 1000 | End Location: ARNOLD DR |
| Functional Class: L - Local (7) | Surface Type: A - AC |
| Date of Construction: 01/01/1969 | No. Lanes: 2 |
| Cul-de-sac: No | General Code: SO - |
| Length (ft): 2,323 | Area ID: 3 - |
| Width (ft): 14 | Funding Source: 0 - |
| Area (sq. ft.): 32,522 | ADT: |
| Traffic Index: 0.0 | Slab Length: 0.00 |
| Parking Lot Type: | Slab Width: 0.00 # of Slabs: 0 |
| Comments: ENTIRE ROAD RECENTLY OVERLAY | |

Road Name: HILL ST

| | |
|----------------------------------|---|
| Street ID: 70012 | Begin Location: BOHEMIAN HWY |
| Section ID: 1000 | End Location: MAIN ST / OCCIDENTAL RD (3-WAY SPLIT) |
| Functional Class: L - Local (7) | Surface Type: A - AC |
| Date of Construction: 10/01/1966 | No. Lanes: 2 |
| Cul-de-sac: No | General Code: - |
| Length (ft): 176 | Area ID: - |
| Width (ft): 25 | Funding Source: - |
| Area (sq. ft.): 4,400 | ADT: |
| Traffic Index: | Slab Length: 0.00 |
| Parking Lot Type: | Slab Width: 0.00 # of Slabs: 0 |
| Comments: | |

Road Name: HILL ST

| | |
|----------------------------------|---|
| Street ID: 70012 | Begin Location: MAIN ST / OCCIDENTAL RD (3-WAY SPLIT) |
| Section ID: 1003 | End Location: END |
| Functional Class: L - Local (7) | Surface Type: A - AC |
| Date of Construction: 10/01/1966 | No. Lanes: 2 |
| Cul-de-sac: No | General Code: - |
| Length (ft): 140 | Area ID: - |
| Width (ft): 25 | Funding Source: - |
| Area (sq. ft.): 3,500 | ADT: |
| Traffic Index: | Slab Length: 0.00 |
| Parking Lot Type: | Slab Width: 0.00 # of Slabs: 0 |
| Comments: | |

Road Name: HILL ST

| | |
|----------------------------------|--------------------------------|
| Street ID: 70093 | Begin Location: A ST |
| Section ID: 2000 | End Location: FOOTHILL DR |
| Functional Class: L - Local (7) | Surface Type: A - AC |
| Date of Construction: 01/01/1997 | No. Lanes: 2 |
| Cul-de-sac: No | General Code: GU - |
| Length (ft): 1,003 | Area ID: - |
| Width (ft): 12 | Funding Source: - |
| Area (sq. ft.): 12,036 | ADT: |
| Traffic Index: | Slab Length: 0.00 |
| Parking Lot Type: | Slab Width: 0.00 # of Slabs: 0 |
| Comments: | |

Road Name: HILLCREST AVE

| | |
|----------------------------------|--------------------------------|
| Street ID: 66014 | Begin Location: MOUNTAIN AVE |
| Section ID: 1000 | End Location: CHESTNUT AVE |
| Functional Class: L - Local (7) | Surface Type: A - AC |
| Date of Construction: 01/01/1966 | No. Lanes: 2 |
| Cul-de-sac: No | General Code: SO - |
| Length (ft): 1,373 | Area ID: 2 - |
| Width (ft): 15 | Funding Source: 0 - |
| Area (sq. ft.): 20,595 | ADT: |
| Traffic Index: 0.0 | Slab Length: 0.00 |
| Parking Lot Type: | Slab Width: 0.00 # of Slabs: 0 |
| Comments: | |

Road Name: HILLCREST AVE

| | |
|----------------------------------|--------------------------------|
| Street ID: 70101 | Begin Location: ACREAGE LN |
| Section ID: 2000 | End Location: END |
| Functional Class: L - Local (7) | Surface Type: A - AC |
| Date of Construction: 01/01/1978 | No. Lanes: 1 |
| Cul-de-sac: No | General Code: FO - |
| Length (ft): 1,003 | Area ID: 3 - |
| Width (ft): 13 | Funding Source: 0 - |
| Area (sq. ft.): 13,039 | ADT: |
| Traffic Index: 0.0 | Slab Length: 0.00 |
| Parking Lot Type: | Slab Width: 0.00 # of Slabs: 0 |
| Comments: | |

Road Name: HILLCREST AVE

| | |
|----------------------------------|--------------------------------|
| Street ID: 80021 | Begin Location: LAUREL AVE |
| Section ID: 3000 | End Location: END |
| Functional Class: L - Local (7) | Surface Type: A - AC |
| Date of Construction: 01/01/1968 | No. Lanes: 1 |
| Cul-de-sac: No | General Code: FO - |
| Length (ft): 1,109 | Area ID: 3 - |
| Width (ft): 9 | Funding Source: 0 - |
| Area (sq. ft.): 9,981 | ADT: |
| Traffic Index: 0.0 | Slab Length: 0.00 |
| Parking Lot Type: | Slab Width: 0.00 # of Slabs: 0 |
| Comments: | |

Road Name: HILLSIDE AVE

| | |
|----------------------------------|--------------------------------|
| Street ID: 66016 | Begin Location: MOUNTAIN AVE |
| Section ID: 1000 | End Location: CHESTNUT AVE |
| Functional Class: L - Local (7) | Surface Type: A - AC |
| Date of Construction: 01/01/1964 | No. Lanes: 2 |
| Cul-de-sac: No | General Code: SO - |
| Length (ft): 1,320 | Area ID: 2 - |
| Width (ft): 18 | Funding Source: 0 - |
| Area (sq. ft.): 23,760 | ADT: |
| Traffic Index: 0.0 | Slab Length: 0.00 |
| Parking Lot Type: | Slab Width: 0.00 # of Slabs: 0 |
| Comments: | |

Road Name: HILLSIDE DR

| | |
|----------------------------------|--------------------------------|
| Street ID: 80142 | Begin Location: SCENIC DR |
| Section ID: 1000 | End Location: END |
| Functional Class: L - Local (7) | Surface Type: A - AC |
| Date of Construction: 01/01/1965 | No. Lanes: 2 |
| Cul-de-sac: No | General Code: FO - |
| Length (ft): 1,162 | Area ID: 1 - |
| Width (ft): 12 | Funding Source: 0 - |
| Area (sq. ft.): 13,944 | ADT: |
| Traffic Index: 0.0 | Slab Length: 0.00 |
| Parking Lot Type: | Slab Width: 0.00 # of Slabs: 0 |
| Comments: | |

Road Name: HILLSIDE RD

| | |
|----------------------------------|--------------------------------|
| Street ID: 80022 | Begin Location: PINE RIDGE RD |
| Section ID: 1000 | End Location: END |
| Functional Class: L - Local (7) | Surface Type: A - AC |
| Date of Construction: 01/01/1968 | No. Lanes: 1 |
| Cul-de-sac: No | General Code: FO - |
| Length (ft): 581 | Area ID: 3 - |
| Width (ft): 9 | Funding Source: 0 - |
| Area (sq. ft.): 5,229 | ADT: |
| Traffic Index: 0.0 | Slab Length: 0.00 |
| Parking Lot Type: | Slab Width: 0.00 # of Slabs: 0 |
| Comments: | |

Road Name: HILLTOP RD

| | |
|----------------------------------|--------------------------------|
| Street ID: 99027 | Begin Location: END |
| Section ID: 1000 | End Location: N FITCH MT RD |
| Functional Class: L - Local (7) | Surface Type: A - AC |
| Date of Construction: 01/01/1959 | No. Lanes: 2 |
| Cul-de-sac: No | General Code: HE - |
| Length (ft): 1,206 | Area ID: 3 - |
| Width (ft): 10 | Funding Source: 0 - |
| Area (sq. ft.): 12,060 | ADT: |
| Traffic Index: 0.0 | Slab Length: 0.00 |
| Parking Lot Type: | Slab Width: 0.00 # of Slabs: 0 |
| Comments: | |

Road Name: HILLVIEW RD

| | |
|----------------------------------|--------------------------------|
| Street ID: 89037 | Begin Location: ARATA LN |
| Section ID: 1000 | End Location: END |
| Functional Class: L - Local (7) | Surface Type: A - AC |
| Date of Construction: 01/01/1982 | No. Lanes: 2 |
| Cul-de-sac: No | General Code: HE - |
| Length (ft): 2,587 | Area ID: 2 - |
| Width (ft): 16 | Funding Source: 0 - |
| Area (sq. ft.): 41,392 | ADT: |
| Traffic Index: 0.0 | Slab Length: 0.00 |
| Parking Lot Type: | Slab Width: 0.00 # of Slabs: 0 |
| Comments: | |

Road Name: HILLVIEW ST

| | |
|----------------------------------|--------------------------------|
| Street ID: 59013 | Begin Location: BRODERICK ST |
| Section ID: 1000 | End Location: SUTTON ST |
| Functional Class: L - Local (7) | Surface Type: A - AC |
| Date of Construction: 01/01/1971 | No. Lanes: 2 |
| Cul-de-sac: No | General Code: FO - |
| Length (ft): 581 | Area ID: 3 - |
| Width (ft): 14 | Funding Source: 0 - |
| Area (sq. ft.): 8,134 | ADT: |
| Traffic Index: 0.0 | Slab Length: 0.00 |
| Parking Lot Type: | Slab Width: 0.00 # of Slabs: 0 |
| Comments: | |

Road Name: HOFF RD

| | |
|----------------------------------|--------------------------------|
| Street ID: 76022 | Begin Location: END |
| Section ID: 1000 | End Location: HWY 12 |
| Functional Class: L - Local (7) | Surface Type: A - AC |
| Date of Construction: 01/01/1991 | No. Lanes: 2 |
| Cul-de-sac: No | General Code: SR - |
| Length (ft): 2,693 | Area ID: 3 - |
| Width (ft): 16 | Funding Source: 0 - |
| Area (sq. ft.): 43,088 | ADT: |
| Traffic Index: 0.0 | Slab Length: 0.00 |
| Parking Lot Type: | Slab Width: 0.00 # of Slabs: 0 |
| Comments: | |

Road Name: HOLLAND DR

| | |
|---|--------------------------------|
| Street ID: 77029 | Begin Location: VERDE VISTA DR |
| Section ID: 1034 | End Location: BENNET VALLEY RD |
| Functional Class: L - Local (7) | Surface Type: O - AC/AC |
| Date of Construction: 09/26/1999 | No. Lanes: 2 |
| Cul-de-sac: No | General Code: SR - |
| Length (ft): 3,749 | Area ID: 2 - |
| Width (ft): 19 | Funding Source: 0 - |
| Area (sq. ft.): 71,231 | ADT: |
| Traffic Index: 0.0 | Slab Length: 0.00 |
| Parking Lot Type: | Slab Width: 0.00 # of Slabs: 0 |
| Comments: Split from 770291000 07/27/99 | |

Road Name: HOLLAND DR

| | |
|--|----------------------------------|
| Street ID: 77029 | Begin Location: BENNET VALLEY RD |
| Section ID: 982 | End Location: VERDE VISTA DR |
| Functional Class: L - Local (7) | Surface Type: O - AC/AC |
| Date of Construction: 03/20/1954 | No. Lanes: 2 |
| Cul-de-sac: No | General Code: SR - |
| Length (ft): 2,745 | Area ID: 2 - |
| Width (ft): 19 | Funding Source: 0 - |
| Area (sq. ft.): 52,155 | ADT: |
| Traffic Index: 0.0 | Slab Length: 0.00 |
| Parking Lot Type: | Slab Width: 0.00 # of Slabs: 0 |
| Comments: Combined from 77029982, 770291001 07/27/99 | |

Road Name: HOLLY ST

| | |
|----------------------------------|--------------------------------|
| Street ID: 67011 | Begin Location: BIRCH DR |
| Section ID: 1000 | End Location: PONDEROSA DR |
| Functional Class: L - Local (7) | Surface Type: A - AC |
| Date of Construction: 01/01/1961 | No. Lanes: 2 |
| Cul-de-sac: No | General Code: SR - |
| Length (ft): 634 | Area ID: 1 - |
| Width (ft): 23 | Funding Source: 0 - |
| Area (sq. ft.): 14,582 | ADT: |
| Traffic Index: 0.0 | Slab Length: 0.00 |
| Parking Lot Type: | Slab Width: 0.00 # of Slabs: 0 |
| Comments: | |

Road Name: HOOKER AVE

| | |
|----------------------------------|--------------------------------|
| Street ID: 66086 | Begin Location: END |
| Section ID: 1000 | End Location: AQUA CALIENTE RD |
| Functional Class: L - Local (7) | Surface Type: A - AC |
| Date of Construction: 01/01/1984 | No. Lanes: 2 |
| Cul-de-sac: No | General Code: SO - |
| Length (ft): 317 | Area ID: 2 - |
| Width (ft): 22 | Funding Source: 0 - |
| Area (sq. ft.): 6,974 | ADT: |
| Traffic Index: 0.0 | Slab Length: 0.00 |
| Parking Lot Type: | Slab Width: 0.00 # of Slabs: 0 |
| Comments: | |

Road Name: HOP RANCH CIRCLE

| | |
|----------------------------------|----------------------------------|
| Street ID: 88131 | Begin Location: HOP RANCH RD (W) |
| Section ID: 1000 | End Location: HOP RANCH RD (E) |
| Functional Class: L - Local (7) | Surface Type: A - AC |
| Date of Construction: 01/01/1997 | No. Lanes: 2 |
| Cul-de-sac: No | General Code: SR - |
| Length (ft): 845 | Area ID: - |
| Width (ft): 32 | Funding Source: - |
| Area (sq. ft.): 27,040 | ADT: |
| Traffic Index: | Slab Length: 0.00 |
| Parking Lot Type: | Slab Width: 0.00 # of Slabs: 0 |
| Comments: | |

Road Name: HOP RANCH CT

| | |
|----------------------------------|--------------------------------|
| Street ID: 88132 | Begin Location: END |
| Section ID: 1000 | End Location: HOP RANCH RD |
| Functional Class: L - Local (7) | Surface Type: A - AC |
| Date of Construction: 01/01/1997 | No. Lanes: 2 |
| Cul-de-sac: No | General Code: SR - |
| Length (ft): 211 | Area ID: - |
| Width (ft): 32 | Funding Source: - |
| Area (sq. ft.): 6,752 | ADT: |
| Traffic Index: | Slab Length: 0.00 |
| Parking Lot Type: | Slab Width: 0.00 # of Slabs: 0 |
| Comments: | |

Road Name: HOP RANCH RD

| | |
|----------------------------------|--------------------------------|
| Street ID: 88130 | Begin Location: HOP RANCH RD |
| Section ID: 1000 | End Location: DEERWOOD DR (E) |
| Functional Class: L - Local (7) | Surface Type: A - AC |
| Date of Construction: 01/01/1997 | No. Lanes: 2 |
| Cul-de-sac: No | General Code: SR - |
| Length (ft): 2,693 | Area ID: - |
| Width (ft): 32 | Funding Source: - |
| Area (sq. ft.): 86,176 | ADT: |
| Traffic Index: | Slab Length: 0.00 |
| Parking Lot Type: | Slab Width: 0.00 # of Slabs: 0 |
| Comments: | |

Road Name: HOPKINS ST

| | |
|----------------------------------|--------------------------------|
| Street ID: 56123 | Begin Location: END |
| Section ID: 1000 | End Location: BARRETT AVE |
| Functional Class: L - Local (7) | Surface Type: A - AC |
| Date of Construction: 01/01/1966 | No. Lanes: 2 |
| Cul-de-sac: No | General Code: SO - |
| Length (ft): 317 | Area ID: 2 - |
| Width (ft): 11 | Funding Source: 0 - |
| Area (sq. ft.): 3,487 | ADT: |
| Traffic Index: 0.0 | Slab Length: 0.00 |
| Parking Lot Type: | Slab Width: 0.00 # of Slabs: 0 |
| Comments: | |

Road Name: HORIZON WAY

| | |
|----------------------------------|---------------------------------|
| Street ID: 68163 | Begin Location: WEST ROBLES AVE |
| Section ID: 1000 | End Location: ANTEEO WAY |
| Functional Class: L - Local (7) | Surface Type: C - AC/PCC |
| Date of Construction: 01/01/1998 | No. Lanes: 2 |
| Cul-de-sac: No | General Code: CO - |
| Length (ft): 686 | Area ID: - |
| Width (ft): 34 | Funding Source: - |
| Area (sq. ft.): 23,324 | ADT: |
| Traffic Index: | Slab Length: 0.00 |
| Parking Lot Type: | Slab Width: 0.00 # of Slabs: 0 |
| Comments: | |

Road Name: HORN AVE

| | | |
|----------------------------------|----------------------------|----------------------------|
| Street ID: 57024 | Begin Location: LOHRAM LN | |
| Section ID: 1000 | End Location: MAGNOLIA AVE | |
| Functional Class: L - Local (7) | Surface Type: A - AC | |
| Date of Construction: 01/01/1972 | No. Lanes: 2 | |
| Cul-de-sac: No | General Code: CO - | |
| Length (ft): 2,376 | Area ID: 1 - | |
| Width (ft): 24 | Funding Source: 0 - | |
| Area (sq. ft.): 57,024 | ADT: 197 | 1/1/2019 12:00:00 AM |
| Traffic Index: 0.0 | Slab Length: 0.00 | |
| Parking Lot Type: | Slab Width: 0.00 | # of Slabs: 0 |

Comments:

Road Name: HORN AVE

| | | |
|----------------------------------|---------------------------|---------------|
| Street ID: 66051 | Begin Location: ARNOLD DR | |
| Section ID: 2000 | End Location: END | |
| Functional Class: L - Local (7) | Surface Type: A - AC | |
| Date of Construction: 05/30/1970 | No. Lanes: 2 | |
| Cul-de-sac: No | General Code: SO - | |
| Length (ft): 686 | Area ID: 3 - | |
| Width (ft): 22 | Funding Source: 0 - | |
| Area (sq. ft.): 15,092 | ADT: | |
| Traffic Index: 0.0 | Slab Length: 0.00 | |
| Parking Lot Type: | Slab Width: 0.00 | # of Slabs: 0 |

Comments:

Road Name: HORN AVE

| | | |
|----------------------------------|--------------------------------|---------------|
| Street ID: 68075 | Begin Location: SANTA ROSA AVE | |
| Section ID: 3000 | End Location: HUNTER LN | |
| Functional Class: L - Local (7) | Surface Type: A - AC | |
| Date of Construction: 11/30/1972 | No. Lanes: 2 | |
| Cul-de-sac: No | General Code: CO - | |
| Length (ft): 5,280 | Area ID: 2 - | |
| Width (ft): 17 | Funding Source: 0 - | |
| Area (sq. ft.): 89,760 | ADT: | |
| Traffic Index: 0.0 | Slab Length: 0.00 | |
| Parking Lot Type: | Slab Width: 0.00 | # of Slabs: 0 |

Comments:

Road Name: HOT SPRINGS RD

| | | |
|----------------------------------|--------------------------------|---------------|
| Street ID: 10005 | Begin Location: CORPS PROPERTY | |
| Section ID: 1793 | End Location: CATTLE GUARD | |
| Functional Class: L - Local (7) | Surface Type: A - AC | |
| Date of Construction: 09/04/1968 | No. Lanes: 2 | |
| Cul-de-sac: No | General Code: HE - | |
| Length (ft): 5,914 | Area ID: 3 - | |
| Width (ft): 18 | Funding Source: 0 - | |
| Area (sq. ft.): 106,452 | ADT: | |
| Traffic Index: 0.0 | Slab Length: 0.00 | |
| Parking Lot Type: | Slab Width: 0.00 | # of Slabs: 0 |

Comments:

Road Name: HOT SPRINGS RD

| | |
|----------------------------------|-------------------------------------|
| Street ID: 10005 | Begin Location: CATTLE GUARD |
| Section ID: 1905 | End Location: CLOVERDALE CITY LIMIT |
| Functional Class: L - Local (7) | Surface Type: A - AC |
| Date of Construction: 09/23/1973 | No. Lanes: 2 |
| Cul-de-sac: No | General Code: HE - |
| Length (ft): 7,445 | Area ID: 3 - |
| Width (ft): 22 | Funding Source: 0 - |
| Area (sq. ft.): 163,790 | ADT: |
| Traffic Index: 0.0 | Slab Length: 0.00 |
| Parking Lot Type: | Slab Width: 0.00 # of Slabs: 0 |
| Comments: | |

Road Name: HUCKLEBERRY WAY

| | |
|----------------------------------|----------------------------------|
| Street ID: 70078 | Begin Location: HIGHLAND TERRACE |
| Section ID: 1000 | End Location: RIO VISTA TERRACE |
| Functional Class: L - Local (7) | Surface Type: A - AC |
| Date of Construction: 01/01/1986 | No. Lanes: 2 |
| Cul-de-sac: No | General Code: GU - |
| Length (ft): 211 | Area ID: 2 - |
| Width (ft): 11 | Funding Source: 0 - |
| Area (sq. ft.): 2,321 | ADT: |
| Traffic Index: 0.0 | Slab Length: 0.00 |
| Parking Lot Type: | Slab Width: 0.00 # of Slabs: 0 |
| Comments: | |

Road Name: HUMMINGBIRD CT

| | |
|----------------------------------|--------------------------------|
| Street ID: 60034 | Begin Location: END |
| Section ID: 1000 | End Location: CONDOR CT |
| Functional Class: L - Local (7) | Surface Type: A - AC |
| Date of Construction: 01/01/1976 | No. Lanes: 2 |
| Cul-de-sac: No | General Code: FO - |
| Length (ft): 581 | Area ID: 1 - |
| Width (ft): 36 | Funding Source: 0 - |
| Area (sq. ft.): 20,916 | ADT: |
| Traffic Index: 0.0 | Slab Length: 0.00 |
| Parking Lot Type: | Slab Width: 0.00 # of Slabs: 0 |
| Comments: | |

Road Name: HUNTER LN

| | |
|----------------------------------|--------------------------------|
| Street ID: 68077 | Begin Location: HUNTER LN |
| Section ID: 1000 | End Location: PETALUMA HILL RD |
| Functional Class: L - Local (7) | Surface Type: A - AC |
| Date of Construction: 01/01/1983 | No. Lanes: 2 |
| Cul-de-sac: No | General Code: CO - |
| Length (ft): 2,640 | Area ID: 2 - |
| Width (ft): 11 | Funding Source: 0 - |
| Area (sq. ft.): 29,040 | ADT: |
| Traffic Index: 0.0 | Slab Length: 0.00 |
| Parking Lot Type: | Slab Width: 0.00 # of Slabs: 0 |
| Comments: | |

Road Name: HUNTER LN

| | |
|----------------------------------|--------------------------------|
| Street ID: 68078 | Begin Location: END |
| Section ID: 2000 | End Location: HUNTER LN EXT |
| Functional Class: L - Local (7) | Surface Type: A - AC |
| Date of Construction: 01/01/1983 | No. Lanes: 2 |
| Cul-de-sac: No | General Code: CO - |
| Length (ft): 3,010 | Area ID: 2 - |
| Width (ft): 16 | Funding Source: 0 - |
| Area (sq. ft.): 48,160 | ADT: |
| Traffic Index: 0.0 | Slab Length: 0.00 |
| Parking Lot Type: | Slab Width: 0.00 # of Slabs: 0 |
| Comments: | |

Road Name: HUNTER LN EXT

| | |
|----------------------------------|--------------------------------|
| Street ID: 68079 | Begin Location: END |
| Section ID: 3000 | End Location: HUNTER LN |
| Functional Class: L - Local (7) | Surface Type: A - AC |
| Date of Construction: 01/01/1983 | No. Lanes: 2 |
| Cul-de-sac: No | General Code: CO - |
| Length (ft): 2,230 | Area ID: 2 - |
| Width (ft): 13 | Funding Source: 0 - |
| Area (sq. ft.): 28,990 | ADT: |
| Traffic Index: 0.0 | Slab Length: 0.00 |
| Parking Lot Type: | Slab Width: 0.00 # of Slabs: 0 |
| Comments: | |

Road Name: HURLBUT AVE

| | |
|---|---------------------------------------|
| Street ID: 79005 | Begin Location: SEBASTOPOL CITY LIMIT |
| Section ID: 1010 | End Location: E HURLBUT AVE |
| Functional Class: L - Local (7) | Surface Type: A - AC |
| Date of Construction: 01/01/1975 | No. Lanes: 2 |
| Cul-de-sac: No | General Code: FO - |
| Length (ft): 1,109 | Area ID: 3 - |
| Width (ft): 20 | Funding Source: 0 - |
| Area (sq. ft.): 22,180 | ADT: |
| Traffic Index: 0.0 | Slab Length: 0.00 |
| Parking Lot Type: | Slab Width: 0.00 # of Slabs: 0 |
| Comments: Split From 790051010 3/2/2017 | |

Road Name: HURLBUT AVE

| | |
|---|--------------------------------|
| Street ID: 79005 | Begin Location: E HURLBUT AVE |
| Section ID: 1034 | End Location: END |
| Functional Class: L - Local (7) | Surface Type: A - AC |
| Date of Construction: 01/01/1975 | No. Lanes: 2 |
| Cul-de-sac: No | General Code: FO - |
| Length (ft): 2,270 | Area ID: 3 - |
| Width (ft): 18 | Funding Source: 0 - |
| Area (sq. ft.): 40,860 | ADT: |
| Traffic Index: 0.0 | Slab Length: 0.00 |
| Parking Lot Type: | Slab Width: 0.00 # of Slabs: 0 |
| Comments: Split From 790051010 3/2/2017 | |

Road Name: HUTCHINS RD

| | |
|----------------------------------|----------------------------------|
| Street ID: 69022 | Begin Location: SEB. CITY LIMITS |
| Section ID: 1008 | End Location: END |
| Functional Class: L - Local (7) | Surface Type: A - AC |
| Date of Construction: 01/01/1967 | No. Lanes: 2 |
| Cul-de-sac: No | General Code: FO - |
| Length (ft): 832 | Area ID: 2 - |
| Width (ft): 20 | Funding Source: 0 - |
| Area (sq. ft.): 16,640 | ADT: |
| Traffic Index: 0.0 | Slab Length: 0.00 |
| Parking Lot Type: | Slab Width: 0.00 # of Slabs: 0 |
| Comments: | |

Road Name: HUTCHINSON RD

| | |
|----------------------------------|--------------------------------|
| Street ID: 68050 | Begin Location: END |
| Section ID: 1000 | End Location: HESSEL RD |
| Functional Class: L - Local (7) | Surface Type: A - AC |
| Date of Construction: 01/01/1968 | No. Lanes: 2 |
| Cul-de-sac: No | General Code: CO - |
| Length (ft): 2,270 | Area ID: 2 - |
| Width (ft): 15 | Funding Source: 0 - |
| Area (sq. ft.): 34,050 | ADT: |
| Traffic Index: 0.0 | Slab Length: 0.00 |
| Parking Lot Type: | Slab Width: 0.00 # of Slabs: 0 |
| Comments: | |

Road Name: HYDE BURNDALE RD

| | |
|----------------------------------|--------------------------------|
| Street ID: 55017 | Begin Location: HYDE RD |
| Section ID: 1000 | End Location: BURNDALE RD |
| Functional Class: L - Local (7) | Surface Type: A - AC |
| Date of Construction: 01/01/1970 | No. Lanes: 2 |
| Cul-de-sac: No | General Code: SO - |
| Length (ft): 2,112 | Area ID: 3 - |
| Width (ft): 12 | Funding Source: 0 - |
| Area (sq. ft.): 25,344 | ADT: |
| Traffic Index: 0.0 | Slab Length: 0.00 |
| Parking Lot Type: | Slab Width: 0.00 # of Slabs: 0 |
| Comments: | |

Road Name: HYDE RD

| | |
|----------------------------------|--------------------------------|
| Street ID: 55012 | Begin Location: BURNDALE RD |
| Section ID: 1000 | End Location: HYDE RD |
| Functional Class: L - Local (7) | Surface Type: A - AC |
| Date of Construction: 08/16/2021 | No. Lanes: 2 |
| Cul-de-sac: No | General Code: SO - |
| Length (ft): 1,267 | Area ID: 2 - |
| Width (ft): 15 | Funding Source: 0 - |
| Area (sq. ft.): 19,005 | ADT: |
| Traffic Index: 0.0 | Slab Length: 0.00 |
| Parking Lot Type: | Slab Width: 0.00 # of Slabs: 0 |
| Comments: | |

Road Name: HYDE RD

| | |
|----------------------------------|--------------------------------|
| Street ID: 55013 | Begin Location: HYDE RD |
| Section ID: 1024 | End Location: HYDE-BURNDALE RD |
| Functional Class: L - Local (7) | Surface Type: A - AC |
| Date of Construction: 08/16/2021 | No. Lanes: 2 |
| Cul-de-sac: No | General Code: SO - |
| Length (ft): 4,013 | Area ID: 2 - |
| Width (ft): 17 | Funding Source: 0 - |
| Area (sq. ft.): 68,221 | ADT: |
| Traffic Index: 0.0 | Slab Length: 0.00 |
| Parking Lot Type: | Slab Width: 0.00 # of Slabs: 0 |
| Comments: | |

Road Name: HYDE RD

| | |
|----------------------------------|----------------------------------|
| Street ID: 55013 | Begin Location: HYDE-BURNDALE RD |
| Section ID: 1100 | End Location: NAPA RD |
| Functional Class: L - Local (7) | Surface Type: A - AC |
| Date of Construction: 01/01/1975 | No. Lanes: 2 |
| Cul-de-sac: No | General Code: SO - |
| Length (ft): 2,693 | Area ID: 2 - |
| Width (ft): 19 | Funding Source: 0 - |
| Area (sq. ft.): 51,167 | ADT: |
| Traffic Index: 0.0 | Slab Length: 0.00 |
| Parking Lot Type: | Slab Width: 0.00 # of Slabs: 0 |
| Comments: | |

Road Name: HYLAND WAY

| | |
|----------------------------------|--------------------------------|
| Street ID: 67021 | Begin Location: END |
| Section ID: 1000 | End Location: LICHAU RD |
| Functional Class: L - Local (7) | Surface Type: A - AC |
| Date of Construction: 01/01/1972 | No. Lanes: 2 |
| Cul-de-sac: No | General Code: CO - |
| Length (ft): 1,954 | Area ID: 1 - |
| Width (ft): 22 | Funding Source: 0 - |
| Area (sq. ft.): 42,988 | ADT: |
| Traffic Index: 0.0 | Slab Length: 0.00 |
| Parking Lot Type: | Slab Width: 0.00 # of Slabs: 0 |
| Comments: OLDER CHIPSEAL | |

Road Name: I ST

| | |
|----------------------------------|--------------------------------|
| Street ID: 47002 | Begin Location: SAN ANTONIO RD |
| Section ID: 1000 | End Location: DEER CREEK LN |
| Functional Class: L - Local (7) | Surface Type: A - AC |
| Date of Construction: 04/10/2008 | No. Lanes: 2 |
| Cul-de-sac: No | General Code: CO - |
| Length (ft): 8,395 | Area ID: 3 - |
| Width (ft): 17 | Funding Source: 0 - |
| Area (sq. ft.): 142,715 | ADT: |
| Traffic Index: 0.0 | Slab Length: 0.00 |
| Parking Lot Type: | Slab Width: 0.00 # of Slabs: 0 |
| Comments: | |

Road Name: I ST

| | |
|----------------------------------|-----------------------------------|
| Street ID: 47002 | Begin Location: DEER CREEK LN |
| Section ID: 1159 | End Location: PETALUMA CITY LIMIT |
| Functional Class: L - Local (7) | Surface Type: A - AC |
| Date of Construction: 01/01/1974 | No. Lanes: 2 |
| Cul-de-sac: No | General Code: CO - |
| Length (ft): 2,429 | Area ID: 3 - |
| Width (ft): 20 | Funding Source: 0 - |
| Area (sq. ft.): 48,580 | ADT: |
| Traffic Index: 0.0 | Slab Length: 0.00 |
| Parking Lot Type: | Slab Width: 0.00 # of Slabs: 0 |
| Comments: | |

Road Name: IDA CLAYTON RD

| | |
|----------------------------------|-----------------------------------|
| Street ID: 9701 | Begin Location: STATE HIGHWAY 128 |
| Section ID: 1000 | End Location: PM 11.00 |
| Functional Class: L - Local (7) | Surface Type: A - AC |
| Date of Construction: 01/01/1983 | No. Lanes: 2 |
| Cul-de-sac: No | General Code: HE - |
| Length (ft): 5,280 | Area ID: 2 - |
| Width (ft): 19 | Funding Source: 0 - |
| Area (sq. ft.): 100,320 | ADT: |
| Traffic Index: 0.0 | Slab Length: 0.00 |
| Parking Lot Type: | Slab Width: 0.00 # of Slabs: 0 |
| Comments: | |

Road Name: IDA CLAYTON RD

| | |
|----------------------------------|--------------------------------|
| Street ID: 9701 | Begin Location: PM 11.00 |
| Section ID: 1100 | End Location: PM 12.00 |
| Functional Class: L - Local (7) | Surface Type: A - AC |
| Date of Construction: 01/01/1983 | No. Lanes: 2 |
| Cul-de-sac: No | General Code: HE - |
| Length (ft): 5,280 | Area ID: 2 - |
| Width (ft): 20 | Funding Source: 0 - |
| Area (sq. ft.): 105,600 | ADT: |
| Traffic Index: 0.0 | Slab Length: 0.00 |
| Parking Lot Type: | Slab Width: 0.00 # of Slabs: 0 |
| Comments: | |

Road Name: IDA CLAYTON RD

| | |
|----------------------------------|--------------------------------|
| Street ID: 9701 | Begin Location: PM 12.00 |
| Section ID: 1200 | End Location: PM 13.00 |
| Functional Class: L - Local (7) | Surface Type: A - AC |
| Date of Construction: 01/01/1983 | No. Lanes: 2 |
| Cul-de-sac: No | General Code: HE - |
| Length (ft): 5,280 | Area ID: 2 - |
| Width (ft): 20 | Funding Source: 0 - |
| Area (sq. ft.): 105,600 | ADT: |
| Traffic Index: 0.0 | Slab Length: 0.00 |
| Parking Lot Type: | Slab Width: 0.00 # of Slabs: 0 |
| Comments: | |

Road Name: IDA CLAYTON RD

| | |
|----------------------------------|--------------------------------|
| Street ID: 9701 | Begin Location: PM 13.00 |
| Section ID: 1300 | End Location: PM 14.00 |
| Functional Class: L - Local (7) | Surface Type: A - AC |
| Date of Construction: 01/01/1987 | No. Lanes: 2 |
| Cul-de-sac: No | General Code: HE - |
| Length (ft): 5,280 | Area ID: 2 - |
| Width (ft): 19 | Funding Source: 0 - |
| Area (sq. ft.): 100,320 | ADT: |
| Traffic Index: 0.0 | Slab Length: 0.00 |
| Parking Lot Type: | Slab Width: 0.00 # of Slabs: 0 |
| Comments: | |

Road Name: IDA CLAYTON RD

| | |
|----------------------------------|--------------------------------|
| Street ID: 9701 | Begin Location: PM 14.00 |
| Section ID: 1400 | End Location: PM 15.00 |
| Functional Class: L - Local (7) | Surface Type: A - AC |
| Date of Construction: 01/01/1987 | No. Lanes: 2 |
| Cul-de-sac: No | General Code: HE - |
| Length (ft): 5,280 | Area ID: 2 - |
| Width (ft): 17 | Funding Source: 0 - |
| Area (sq. ft.): 89,760 | ADT: |
| Traffic Index: 0.0 | Slab Length: 0.00 |
| Parking Lot Type: | Slab Width: 0.00 # of Slabs: 0 |
| Comments: | |

Road Name: IDA CLAYTON RD

| | |
|----------------------------------|-----------------------------------|
| Street ID: 9701 | Begin Location: PM 15.00 |
| Section ID: 1500 | End Location: END NEWER CHIP SEAL |
| Functional Class: L - Local (7) | Surface Type: A - AC |
| Date of Construction: 01/01/1987 | No. Lanes: 2 |
| Cul-de-sac: No | General Code: HE - |
| Length (ft): 2,640 | Area ID: 2 - |
| Width (ft): 25 | Funding Source: 0 - |
| Area (sq. ft.): 66,000 | ADT: |
| Traffic Index: 0.0 | Slab Length: 0.00 |
| Parking Lot Type: | Slab Width: 0.00 # of Slabs: 0 |
| Comments: | |

Road Name: IDA CLAYTON RD

| | |
|----------------------------------|-------------------------------------|
| Street ID: 9701 | Begin Location: END NEWER CHIP SEAL |
| Section ID: 1550 | End Location: PM 16.50/ |
| Functional Class: L - Local (7) | Surface Type: A - AC |
| Date of Construction: 01/01/1979 | No. Lanes: 2 |
| Cul-de-sac: No | General Code: HE - |
| Length (ft): 5,280 | Area ID: 2 - |
| Width (ft): 15 | Funding Source: 0 - |
| Area (sq. ft.): 79,200 | ADT: |
| Traffic Index: 0.0 | Slab Length: 0.00 |
| Parking Lot Type: | Slab Width: 0.00 # of Slabs: 0 |
| Comments: | |

Road Name: IDA CLAYTON RD

| | |
|----------------------------------|--------------------------------|
| Street ID: 9701 | Begin Location: PM 16.50 |
| Section ID: 1650 | End Location: PM MARKER |
| Functional Class: L - Local (7) | Surface Type: A - AC |
| Date of Construction: 01/01/1979 | No. Lanes: 2 |
| Cul-de-sac: No | General Code: HE - |
| Length (ft): 6,072 | Area ID: 2 - |
| Width (ft): 16 | Funding Source: 0 - |
| Area (sq. ft.): 97,152 | ADT: |
| Traffic Index: 0.0 | Slab Length: 0.00 |
| Parking Lot Type: | Slab Width: 0.00 # of Slabs: 0 |
| Comments: | |

Road Name: IDA CLAYTON RD

| | |
|----------------------------------|--------------------------------|
| Street ID: 9701 | Begin Location: PM MARKER |
| Section ID: 1765 | End Location: BEGIN DIRT RD |
| Functional Class: L - Local (7) | Surface Type: A - AC |
| Date of Construction: 01/01/1979 | No. Lanes: 2 |
| Cul-de-sac: No | General Code: HE - |
| Length (ft): 2,376 | Area ID: 2 - |
| Width (ft): 16 | Funding Source: 0 - |
| Area (sq. ft.): 38,016 | ADT: |
| Traffic Index: 0.0 | Slab Length: 0.00 |
| Parking Lot Type: | Slab Width: 0.00 # of Slabs: 0 |
| Comments: | |

Road Name: INDEPENDENCE LN

| | |
|----------------------------------|--------------------------------|
| Street ID: 09005 | Begin Location: FREDSON RD |
| Section ID: 1000 | End Location: FREDSON RD |
| Functional Class: L - Local (7) | Surface Type: A - AC |
| Date of Construction: 09/29/1971 | No. Lanes: 2 |
| Cul-de-sac: No | General Code: HE - |
| Length (ft): 2,112 | Area ID: 3 - |
| Width (ft): 11 | Funding Source: 0 - |
| Area (sq. ft.): 23,232 | ADT: |
| Traffic Index: 0.0 | Slab Length: 0.00 |
| Parking Lot Type: | Slab Width: 0.00 # of Slabs: 0 |
| Comments: | |

Road Name: INDEPENDENCE UNDPS

| | |
|----------------------------------|--------------------------------|
| Street ID: 09031 | Begin Location: FREDSON RD |
| Section ID: 1000 | End Location: GEYSERVILLE AVE |
| Functional Class: L - Local (7) | Surface Type: A - AC |
| Date of Construction: 01/01/1974 | No. Lanes: 2 |
| Cul-de-sac: No | General Code: HE - |
| Length (ft): 686 | Area ID: 1 - |
| Width (ft): 44 | Funding Source: 0 - |
| Area (sq. ft.): 30,184 | ADT: |
| Traffic Index: 0.0 | Slab Length: 0.00 |
| Parking Lot Type: | Slab Width: 0.00 # of Slabs: 0 |
| Comments: | |

Road Name: INDUSTRIAL AVE

| | |
|----------------------------------|--------------------------------|
| Street ID: 69021 | Begin Location: STATE HWY 116 |
| Section ID: 1000 | End Location: END |
| Functional Class: L - Local (7) | Surface Type: A - AC |
| Date of Construction: 01/01/1967 | No. Lanes: 2 |
| Cul-de-sac: No | General Code: SR - |
| Length (ft): 570 | Area ID: 2 - |
| Width (ft): 36 | Funding Source: 0 - |
| Area (sq. ft.): 20,520 | ADT: |
| Traffic Index: 0.0 | Slab Length: 0.00 |
| Parking Lot Type: | Slab Width: 0.00 # of Slabs: 0 |
| Comments: | |

Road Name: INVERNESS AVE

| | |
|----------------------------------|---------------------------------|
| Street ID: 67017 | Begin Location: CRANE CANYON RD |
| Section ID: 1000 | End Location: END |
| Functional Class: L - Local (7) | Surface Type: A - AC |
| Date of Construction: 01/01/1967 | No. Lanes: 2 |
| Cul-de-sac: No | General Code: CO - |
| Length (ft): 5,702 | Area ID: 1 - |
| Width (ft): 23 | Funding Source: 0 - |
| Area (sq. ft.): 131,146 | ADT: |
| Traffic Index: 0.0 | Slab Length: 0.00 |
| Parking Lot Type: | Slab Width: 0.00 # of Slabs: 0 |
| Comments: | |

Road Name: IROQUOIS ST

| | |
|----------------------------------|--------------------------------|
| Street ID: 78310 | Begin Location: LANCE DR |
| Section ID: 1000 | End Location: ENTR SRO LIMITS |
| Functional Class: L - Local (7) | Surface Type: A - AC |
| Date of Construction: 01/01/1997 | No. Lanes: 2 |
| Cul-de-sac: No | General Code: SR - |
| Length (ft): 528 | Area ID: - |
| Width (ft): 28 | Funding Source: - |
| Area (sq. ft.): 14,784 | ADT: |
| Traffic Index: | Slab Length: 0.00 |
| Parking Lot Type: | Slab Width: 0.00 # of Slabs: 0 |
| Comments: | |

Road Name: IRVING ST

| | |
|----------------------------------|--------------------------------|
| Street ID: 79032 | Begin Location: ROSS RD |
| Section ID: 1000 | End Location: END |
| Functional Class: L - Local (7) | Surface Type: A - AC |
| Date of Construction: 01/01/1967 | No. Lanes: 2 |
| Cul-de-sac: No | General Code: FO - |
| Length (ft): 581 | Area ID: 2 - |
| Width (ft): 22 | Funding Source: 0 - |
| Area (sq. ft.): 12,782 | ADT: |
| Traffic Index: 0.0 | Slab Length: 0.00 |
| Parking Lot Type: | Slab Width: 0.00 # of Slabs: 0 |
| Comments: | |

Road Name: IRWIN LN

| | |
|----------------------------------|--------------------------------|
| Street ID: 78024 | Begin Location: HWY 12 |
| Section ID: 1000 | End Location: OCCIDENTAL RD |
| Functional Class: L - Local (7) | Surface Type: C - AC/PCC |
| Date of Construction: 09/23/2016 | No. Lanes: 2 |
| Cul-de-sac: No | General Code: SR - |
| Length (ft): 4,224 | Area ID: 2 - |
| Width (ft): 23 | Funding Source: 0 - |
| Area (sq. ft.): 97,152 | ADT: |
| Traffic Index: 0.0 | Slab Length: 0.00 |
| Parking Lot Type: | Slab Width: 0.00 # of Slabs: 0 |
| Comments: | |

Road Name: IRWIN LN

| | |
|----------------------------------|--------------------------------|
| Street ID: 78024 | Begin Location: OCCIDENTAL RD |
| Section ID: 1080 | End Location: HALL RD |
| Functional Class: L - Local (7) | Surface Type: A - AC |
| Date of Construction: 09/23/2016 | No. Lanes: 2 |
| Cul-de-sac: No | General Code: SR - |
| Length (ft): 5,333 | Area ID: 2 - |
| Width (ft): 21 | Funding Source: 0 - |
| Area (sq. ft.): 111,993 | ADT: |
| Traffic Index: 0.0 | Slab Length: 0.00 |
| Parking Lot Type: | Slab Width: 0.00 # of Slabs: 0 |
| Comments: | |

Road Name: ISABEL DR

| | |
|----------------------------------|--------------------------------|
| Street ID: 66079 | Begin Location: END |
| Section ID: 1000 | End Location: MADRONE AVE |
| Functional Class: L - Local (7) | Surface Type: A - AC |
| Date of Construction: 01/01/1965 | No. Lanes: 2 |
| Cul-de-sac: No | General Code: CO - |
| Length (ft): 1,267 | Area ID: 1 - |
| Width (ft): 22 | Funding Source: 0 - |
| Area (sq. ft.): 27,874 | ADT: |
| Traffic Index: 0.0 | Slab Length: 0.00 |
| Parking Lot Type: | Slab Width: 0.00 # of Slabs: 0 |
| Comments: | |

Road Name: ISTVAN RD

| | |
|----------------------------------|--------------------------------|
| Street ID: 56229 | Begin Location: ROBINSON RD |
| Section ID: 1000 | End Location: END |
| Functional Class: L - Local (7) | Surface Type: A - AC |
| Date of Construction: 01/01/1988 | No. Lanes: 2 |
| Cul-de-sac: No | General Code: SO - |
| Length (ft): 317 | Area ID: 3 - |
| Width (ft): 36 | Funding Source: 0 - |
| Area (sq. ft.): 11,412 | ADT: |
| Traffic Index: 0.0 | Slab Length: 0.00 |
| Parking Lot Type: | Slab Width: 0.00 # of Slabs: 0 |
| Comments: | |

Road Name: IVY DR

| | |
|----------------------------------|--------------------------------|
| Street ID: 66080 | Begin Location: END |
| Section ID: 1000 | End Location: ISABEL DR |
| Functional Class: L - Local (7) | Surface Type: A - AC |
| Date of Construction: 01/01/1965 | No. Lanes: 2 |
| Cul-de-sac: No | General Code: CO - |
| Length (ft): 158 | Area ID: 1 - |
| Width (ft): 21 | Funding Source: 0 - |
| Area (sq. ft.): 3,318 | ADT: |
| Traffic Index: 0.0 | Slab Length: 0.00 |
| Parking Lot Type: | Slab Width: 0.00 # of Slabs: 0 |
| Comments: | |

Road Name: JACOBSEN LN

| | |
|----------------------------------|--------------------------------|
| Street ID: 57040 | Begin Location: ADOBE RD |
| Section ID: 1000 | End Location: END |
| Functional Class: L - Local (7) | Surface Type: A - AC |
| Date of Construction: 01/01/1984 | No. Lanes: 2 |
| Cul-de-sac: No | General Code: CO - |
| Length (ft): 3,115 | Area ID: 1 - |
| Width (ft): 19 | Funding Source: 0 - |
| Area (sq. ft.): 59,185 | ADT: |
| Traffic Index: 0.0 | Slab Length: 0.00 |
| Parking Lot Type: | Slab Width: 0.00 # of Slabs: 0 |
| Comments: | |

Road Name: JAHN DR

| | |
|----------------------------------|--------------------------------|
| Street ID: 79089 | Begin Location: GUERNEVILLE RD |
| Section ID: 1000 | End Location: END |
| Functional Class: L - Local (7) | Surface Type: A - AC |
| Date of Construction: 01/01/1968 | No. Lanes: 2 |
| Cul-de-sac: No | General Code: SR - |
| Length (ft): 1,901 | Area ID: 2 - |
| Width (ft): 28 | Funding Source: 0 - |
| Area (sq. ft.): 53,228 | ADT: |
| Traffic Index: 0.0 | Slab Length: 0.00 |
| Parking Lot Type: | Slab Width: 0.00 # of Slabs: 0 |
| Comments: | |

Road Name: JAMI LEE LN

| | |
|----------------------------------|--------------------------------|
| Street ID: 56205 | Begin Location: PARK TREE LANE |
| Section ID: 1000 | End Location: PARK TREE LANE |
| Functional Class: L - Local (7) | Surface Type: A - AC |
| Date of Construction: 01/01/1979 | No. Lanes: 2 |
| Cul-de-sac: No | General Code: SO - |
| Length (ft): 1,267 | Area ID: 1 - |
| Width (ft): 36 | Funding Source: 0 - |
| Area (sq. ft.): 45,612 | ADT: |
| Traffic Index: 0.0 | Slab Length: 0.00 |
| Parking Lot Type: | Slab Width: 0.00 # of Slabs: 0 |
| Comments: | |

Road Name: JAMISON RD

| | |
|----------------------------------|--------------------------------|
| Street ID: 67003 | Begin Location: SONOMA MNTN RD |
| Section ID: 1000 | End Location: END |
| Functional Class: L - Local (7) | Surface Type: A - AC |
| Date of Construction: 01/01/1974 | No. Lanes: 2 |
| Cul-de-sac: No | General Code: SR - |
| Length (ft): 2,218 | Area ID: 1 - |
| Width (ft): 15 | Funding Source: 0 - |
| Area (sq. ft.): 33,270 | ADT: |
| Traffic Index: 0.0 | Slab Length: 0.00 |
| Parking Lot Type: | Slab Width: 0.00 # of Slabs: 0 |
| Comments: | |

Road Name: JANE CT

| | |
|----------------------------------|--------------------------------|
| Street ID: 66105 | Begin Location: THOMAS STREET |
| Section ID: 1000 | End Location: END (CUL DE SAC) |
| Functional Class: L - Local (7) | Surface Type: A - AC |
| Date of Construction: 01/01/1989 | No. Lanes: 2 |
| Cul-de-sac: No | General Code: SO - |
| Length (ft): 211 | Area ID: 1 - |
| Width (ft): 36 | Funding Source: 0 - |
| Area (sq. ft.): 7,596 | ADT: |
| Traffic Index: 0.0 | Slab Length: 0.00 |
| Parking Lot Type: | Slab Width: 0.00 # of Slabs: 0 |
| Comments: | |

Road Name: JANET LN

| | |
|----------------------------------|--------------------------------|
| Street ID: 80126 | Begin Location: END |
| Section ID: 1000 | End Location: LAUGHLIN RD |
| Functional Class: L - Local (7) | Surface Type: A - AC |
| Date of Construction: 01/01/1970 | No. Lanes: 2 |
| Cul-de-sac: No | General Code: GU - |
| Length (ft): 581 | Area ID: 2 - |
| Width (ft): 24 | Funding Source: 0 - |
| Area (sq. ft.): 13,944 | ADT: |
| Traffic Index: 0.0 | Slab Length: 0.00 |
| Parking Lot Type: | Slab Width: 0.00 # of Slabs: 0 |
| Comments: | |

Road Name: JAY CT

| | |
|----------------------------------|----------------------------------|
| Street ID: 56245 | Begin Location: END (CUL DE SAC) |
| Section ID: 1000 | End Location: BOKMAN PLACE |
| Functional Class: L - Local (7) | Surface Type: A - AC |
| Date of Construction: 01/01/1988 | No. Lanes: 2 |
| Cul-de-sac: No | General Code: SO - |
| Length (ft): 158 | Area ID: 1 - |
| Width (ft): 36 | Funding Source: 0 - |
| Area (sq. ft.): 5,688 | ADT: |
| Traffic Index: 0.0 | Slab Length: 0.00 |
| Parking Lot Type: | Slab Width: 0.00 # of Slabs: 0 |
| Comments: | |

Road Name: JEAN MARIE DR

| | |
|----------------------------------|------------------------------------|
| Street ID: 88124 | Begin Location: PACIFIC HEIGHTS DR |
| Section ID: 1000 | End Location: END OF CUL-DE-SAC |
| Functional Class: L - Local (7) | Surface Type: O - AC/AC |
| Date of Construction: 09/15/2021 | No. Lanes: 2 |
| Cul-de-sac: No | General Code: SR - |
| Length (ft): 2,217 | Area ID: - |
| Width (ft): 32 | Funding Source: - |
| Area (sq. ft.): 70,944 | ADT: |
| Traffic Index: | Slab Length: 0.00 |
| Parking Lot Type: | Slab Width: 0.00 # of Slabs: 0 |
| Comments: | |

Road Name: JEANNETTE AVE

| | |
|----------------------------------|--------------------------------|
| Street ID: 79037 | Begin Location: BRUSH ST |
| Section ID: 1000 | End Location: HICKS RD |
| Functional Class: L - Local (7) | Surface Type: A - AC |
| Date of Construction: 01/01/1997 | No. Lanes: 2 |
| Cul-de-sac: No | General Code: FO - |
| Length (ft): 536 | Area ID: - |
| Width (ft): 18 | Funding Source: - |
| Area (sq. ft.): 9,648 | ADT: |
| Traffic Index: | Slab Length: 0.00 |
| Parking Lot Type: | Slab Width: 0.00 # of Slabs: 0 |
| Comments: | |

Road Name: JEANNETTE AVE

| | |
|----------------------------------|--------------------------------|
| Street ID: 79037 | Begin Location: HICKS RD |
| Section ID: 1011 | End Location: MUELLER RD |
| Functional Class: L - Local (7) | Surface Type: A - AC |
| Date of Construction: 01/01/1997 | No. Lanes: 2 |
| Cul-de-sac: No | General Code: FO - |
| Length (ft): 520 | Area ID: - |
| Width (ft): 13 | Funding Source: - |
| Area (sq. ft.): 6,760 | ADT: |
| Traffic Index: | Slab Length: 0.00 |
| Parking Lot Type: | Slab Width: 0.00 # of Slabs: 0 |
| Comments: | |

Road Name: JEANNETTE AVE

| | |
|---|--------------------------------|
| Street ID: 79037 | Begin Location: MUELLER RD |
| Section ID: 1020 | End Location: END |
| Functional Class: L - Local (7) | Surface Type: G - GRAVEL |
| Date of Construction: 01/01/1997 | No. Lanes: 2 |
| Cul-de-sac: No | General Code: FO - |
| Length (ft): 317 | Area ID: - |
| Width (ft): 18 | Funding Source: - |
| Area (sq. ft.): 5,706 | ADT: |
| Traffic Index: | Slab Length: 0.00 |
| Parking Lot Type: | Slab Width: 0.00 # of Slabs: 0 |
| Comments: Split From 790371000 10/15/2015 | |

Road Name: JENES LN

| | |
|----------------------------------|--------------------------------|
| Street ID: 78187 | Begin Location: FULTON RD |
| Section ID: 1000 | End Location: END |
| Functional Class: L - Local (7) | Surface Type: A - AC |
| Date of Construction: 01/01/1968 | No. Lanes: 2 |
| Cul-de-sac: No | General Code: SR - |
| Length (ft): 792 | Area ID: 2 - |
| Width (ft): 28 | Funding Source: 0 - |
| Area (sq. ft.): 22,176 | ADT: |
| Traffic Index: 0.0 | Slab Length: 0.00 |
| Parking Lot Type: | Slab Width: 0.00 # of Slabs: 0 |
| Comments: CDS=109' | |

Road Name: JENNIFER DR

| | |
|----------------------------------|--------------------------------|
| Street ID: 60023 | Begin Location: END |
| Section ID: 1000 | End Location: JOY RD |
| Functional Class: L - Local (7) | Surface Type: A - AC |
| Date of Construction: 01/01/1972 | No. Lanes: 2 |
| Cul-de-sac: No | General Code: FO - |
| Length (ft): 1,795 | Area ID: 1 - |
| Width (ft): 24 | Funding Source: 0 - |
| Area (sq. ft.): 43,080 | ADT: |
| Traffic Index: 0.0 | Slab Length: 0.00 |
| Parking Lot Type: | Slab Width: 0.00 # of Slabs: 0 |
| Comments: | |

Road Name: JENSEN LN

| | |
|----------------------------------|--------------------------------|
| Street ID: 89027 | Begin Location: LV WIN LIMITS |
| Section ID: 1083 | End Location: END |
| Functional Class: L - Local (7) | Surface Type: A - AC |
| Date of Construction: 01/01/1997 | No. Lanes: 2 |
| Cul-de-sac: No | General Code: HE - |
| Length (ft): 1,584 | Area ID: - |
| Width (ft): 17 | Funding Source: - |
| Area (sq. ft.): 26,928 | ADT: |
| Traffic Index: | Slab Length: 0.00 |
| Parking Lot Type: | Slab Width: 0.00 # of Slabs: 0 |
| Comments: | |

Road Name: JESSIE ST

| | |
|----------------------------------|--------------------------------|
| Street ID: 76010 | Begin Location: FREDERICA |
| Section ID: 1000 | End Location: STATE HWY 12 |
| Functional Class: L - Local (7) | Surface Type: A - AC |
| Date of Construction: 01/01/1990 | No. Lanes: 2 |
| Cul-de-sac: No | General Code: SR - |
| Length (ft): 1,584 | Area ID: 2 - |
| Width (ft): 25 | Funding Source: 0 - |
| Area (sq. ft.): 39,600 | ADT: |
| Traffic Index: 0.0 | Slab Length: 0.00 |
| Parking Lot Type: | Slab Width: 0.00 # of Slabs: 0 |
| Comments: | |

Road Name: JET WAY

| | | |
|----------------------------------|------------------------------------|---------------|
| Street ID: 88228 | Begin Location: END CO MAINTENANCE | |
| Section ID: 1000 | End Location: BRICKWAY BLVD | |
| Functional Class: L - Local (7) | Surface Type: A - AC | |
| Date of Construction: 04/21/2007 | No. Lanes: 2 | |
| Cul-de-sac: Yes | General Code: HE - | |
| Length (ft): 316 | Area ID: - | |
| Width (ft): 32 | Funding Source: - | |
| Area (sq. ft.): 10,112 | ADT: | |
| Traffic Index: | Slab Length: 0.00 | |
| Parking Lot Type: | Slab Width: 0.00 | # of Slabs: 0 |
| Comments: | | |

Road Name: JEWETT RD

| | | |
|----------------------------------|------------------------------|---------------|
| Street ID: 58028 | Begin Location: PEPPER RD | |
| Section ID: 1000 | End Location: STONY POINT RD | |
| Functional Class: L - Local (7) | Surface Type: A - AC | |
| Date of Construction: 07/15/2021 | No. Lanes: 2 | |
| Cul-de-sac: No | General Code: CO - | |
| Length (ft): 5,174 | Area ID: 2 - | |
| Width (ft): 20 | Funding Source: 0 - | |
| Area (sq. ft.): 103,480 | ADT: | |
| Traffic Index: 0.0 | Slab Length: 0.00 | |
| Parking Lot Type: | Slab Width: 0.00 | # of Slabs: 0 |
| Comments: | | |

Road Name: JIM CT

| | | |
|----------------------------------|--------------------------------|---------------|
| Street ID: 79105 | Begin Location: SPEER RANCH RD | |
| Section ID: 1000 | End Location: END | |
| Functional Class: L - Local (7) | Surface Type: A - AC | |
| Date of Construction: 01/01/1988 | No. Lanes: 2 | |
| Cul-de-sac: No | General Code: FO - | |
| Length (ft): 158 | Area ID: 3 - | |
| Width (ft): 56 | Funding Source: 0 - | |
| Area (sq. ft.): 8,848 | ADT: | |
| Traffic Index: 0.0 | Slab Length: 0.00 | |
| Parking Lot Type: | Slab Width: 0.00 | # of Slabs: 0 |
| Comments: | | |

Road Name: JOHNS ST

| | | |
|----------------------------------|-----------------------|---------------|
| Street ID: 60021 | Begin Location: HWY 1 | |
| Section ID: 1000 | End Location: END | |
| Functional Class: L - Local (7) | Surface Type: A - AC | |
| Date of Construction: 12/31/1996 | No. Lanes: 2 | |
| Cul-de-sac: No | General Code: FO - | |
| Length (ft): 739 | Area ID: - | |
| Width (ft): 12 | Funding Source: - | |
| Area (sq. ft.): 8,868 | ADT: | |
| Traffic Index: | Slab Length: 0.00 | |
| Parking Lot Type: | Slab Width: 0.00 | # of Slabs: 0 |
| Comments: | | |

Road Name: JOHNSON AVE

| | |
|----------------------------------|---------------------------------|
| Street ID: 66021 | Begin Location: LICHTENBERG AVE |
| Section ID: 1000 | End Location: END |
| Functional Class: L - Local (7) | Surface Type: A - AC |
| Date of Construction: 01/01/1967 | No. Lanes: 2 |
| Cul-de-sac: No | General Code: SO - |
| Length (ft): 581 | Area ID: 2 - |
| Width (ft): 33 | Funding Source: 0 - |
| Area (sq. ft.): 19,173 | ADT: |
| Traffic Index: 0.0 | Slab Length: 0.00 |
| Parking Lot Type: | Slab Width: 0.00 # of Slabs: 0 |
| Comments: | |

Road Name: JONES RD

| | |
|----------------------------------|--------------------------------|
| Street ID: 89015 | Begin Location: END |
| Section ID: 1000 | End Location: WINDSOR RD |
| Functional Class: L - Local (7) | Surface Type: A - AC |
| Date of Construction: 01/01/1988 | No. Lanes: 2 |
| Cul-de-sac: No | General Code: SR - |
| Length (ft): 1,003 | Area ID: 3 - |
| Width (ft): 24 | Funding Source: 0 - |
| Area (sq. ft.): 24,072 | ADT: |
| Traffic Index: 0.0 | Slab Length: 0.00 |
| Parking Lot Type: | Slab Width: 0.00 # of Slabs: 0 |
| Comments: | |

Road Name: JONIVE RD

| | |
|----------------------------------|--------------------------------|
| Street ID: 69053 | Begin Location: BODEGA HWY |
| Section ID: 1000 | End Location: FIORI LN |
| Functional Class: L - Local (7) | Surface Type: O - AC/AC |
| Date of Construction: 08/15/2019 | No. Lanes: 2 |
| Cul-de-sac: No | General Code: FO - |
| Length (ft): 7,973 | Area ID: 2 - |
| Width (ft): 20 | Funding Source: 0 - |
| Area (sq. ft.): 159,460 | ADT: |
| Traffic Index: 0.0 | Slab Length: 0.00 |
| Parking Lot Type: | Slab Width: 0.00 # of Slabs: 0 |
| Comments: | |

Road Name: JONIVE RD

| | |
|----------------------------------|--------------------------------|
| Street ID: 69053 | Begin Location: FIORI LN |
| Section ID: 1151 | End Location: OCCIDENTAL RD |
| Functional Class: L - Local (7) | Surface Type: O - AC/AC |
| Date of Construction: 08/15/2019 | No. Lanes: 2 |
| Cul-de-sac: No | General Code: FO - |
| Length (ft): 3,485 | Area ID: 2 - |
| Width (ft): 21 | Funding Source: 0 - |
| Area (sq. ft.): 73,185 | ADT: |
| Traffic Index: 0.0 | Slab Length: 0.00 |
| Parking Lot Type: | Slab Width: 0.00 # of Slabs: 0 |
| Comments: | |

Road Name: JOY RD

| | |
|----------------------------------|--------------------------------|
| Street ID: 60011 | Begin Location: BODEGA HWY |
| Section ID: 1000 | End Location: LAURI LN |
| Functional Class: L - Local (7) | Surface Type: A - AC |
| Date of Construction: 09/04/1968 | No. Lanes: 2 |
| Cul-de-sac: No | General Code: FO - |
| Length (ft): 11,616 | Area ID: 1 - |
| Width (ft): 27 | Funding Source: 0 - |
| Area (sq. ft.): 313,632 | ADT: |
| Traffic Index: 0.0 | Slab Length: 0.00 |
| Parking Lot Type: | Slab Width: 0.00 # of Slabs: 0 |
| Comments: | |

Road Name: JOY RD

| | |
|----------------------------------|--------------------------------|
| Street ID: 60011 | Begin Location: LAURI LN |
| Section ID: 1220 | End Location: TAYLOR LN |
| Functional Class: L - Local (7) | Surface Type: A - AC |
| Date of Construction: 04/13/1968 | No. Lanes: 2 |
| Cul-de-sac: No | General Code: FO - |
| Length (ft): 4,488 | Area ID: 2 - |
| Width (ft): 18 | Funding Source: 0 - |
| Area (sq. ft.): 80,784 | ADT: |
| Traffic Index: 0.0 | Slab Length: 0.00 |
| Parking Lot Type: | Slab Width: 0.00 # of Slabs: 0 |
| Comments: | |

Road Name: JOY RD

| | |
|----------------------------------|--------------------------------|
| Street ID: 60011 | Begin Location: TAYLOR LN |
| Section ID: 1305 | End Location: BITTNER RD |
| Functional Class: L - Local (7) | Surface Type: A - AC |
| Date of Construction: 12/26/1974 | No. Lanes: 2 |
| Cul-de-sac: No | General Code: FO - |
| Length (ft): 1,848 | Area ID: 2 - |
| Width (ft): 21 | Funding Source: 0 - |
| Area (sq. ft.): 38,808 | ADT: |
| Traffic Index: 0.0 | Slab Length: 0.00 |
| Parking Lot Type: | Slab Width: 0.00 # of Slabs: 0 |
| Comments: | |

Road Name: JOY RD

| | |
|----------------------------------|---------------------------------|
| Street ID: 60011 | Begin Location: BITTNER RD |
| Section ID: 1340 | End Location: COLEMAN VALLEY RD |
| Functional Class: L - Local (7) | Surface Type: A - AC |
| Date of Construction: 02/04/1972 | No. Lanes: 2 |
| Cul-de-sac: No | General Code: FO - |
| Length (ft): 6,987 | Area ID: 2 - |
| Width (ft): 19 | Funding Source: 0 - |
| Area (sq. ft.): 132,753 | ADT: |
| Traffic Index: 0.0 | Slab Length: 0.00 |
| Parking Lot Type: | Slab Width: 0.00 # of Slabs: 0 |
| Comments: | |

Road Name: JUNIPER AVE

| | |
|----------------------------------|-------------------------------------|
| Street ID: 68084 | Begin Location: END |
| Section ID: 1000 | End Location: SANTA ROSA CITY LIMIT |
| Functional Class: L - Local (7) | Surface Type: A - AC |
| Date of Construction: 01/01/1969 | No. Lanes: 2 |
| Cul-de-sac: No | General Code: SR - |
| Length (ft): 211 | Area ID: 3 - |
| Width (ft): 13 | Funding Source: 0 - |
| Area (sq. ft.): 2,743 | ADT: |
| Traffic Index: 0.0 | Slab Length: 0.00 |
| Parking Lot Type: | Slab Width: 0.00 # of Slabs: 0 |
| Comments: Road has radical crown | |

Road Name: KASTANIA RD

| | |
|----------------------------------|------------------------------------|
| Street ID: 47003 | Begin Location: END/CUL DE SAC |
| Section ID: 0917 | End Location: HWY 101 ON/OFF RAMPS |
| Functional Class: L - Local (7) | Surface Type: A - AC |
| Date of Construction: 01/01/2015 | No. Lanes: 2 |
| Cul-de-sac: No | General Code: - |
| Length (ft): 9,082 | Area ID: - |
| Width (ft): 18 | Funding Source: - |
| Area (sq. ft.): 163,476 | ADT: |
| Traffic Index: | Slab Length: 0.00 |
| Parking Lot Type: | Slab Width: 0.00 # of Slabs: 0 |
| Comments: | |

Road Name: KASTANIA RD

| | |
|----------------------------------|---|
| Street ID: 47003 | Begin Location: HWY 101 ON/OFF RAMPS (BEGIN OVERPASS) |
| Section ID: 1089 | End Location: END CONCRETE OVERPASS |
| Functional Class: L - Local (7) | Surface Type: P - PCC |
| Date of Construction: 01/01/2015 | No. Lanes: 4 |
| Cul-de-sac: No | General Code: - |
| Length (ft): 300 | Area ID: - |
| Width (ft): 65 | Funding Source: - |
| Area (sq. ft.): 19,500 | ADT: |
| Traffic Index: | Slab Length: 15.00 |
| Parking Lot Type: | Slab Width: 65.00 # of Slabs: 20 |
| Comments: STRUCTURE | |

Road Name: KASTANIA RD

| | |
|----------------------------------|---------------------------------------|
| Street ID: 47003 | Begin Location: END CONCRETE OVERPASS |
| Section ID: 1095 | End Location: PETALUMA BLVD SOUTH |
| Functional Class: L - Local (7) | Surface Type: A - AC |
| Date of Construction: 01/01/2015 | No. Lanes: 4 |
| Cul-de-sac: No | General Code: - |
| Length (ft): 300 | Area ID: - |
| Width (ft): 65 | Funding Source: - |
| Area (sq. ft.): 19,500 | ADT: |
| Traffic Index: | Slab Length: 0.00 |
| Parking Lot Type: | Slab Width: 0.00 # of Slabs: 0 |
| Comments: | |

Road Name: KATIE LEE WAY

| | |
|----------------------------------|------------------------------------|
| Street ID: 88123 | Begin Location: PACIFIC HEIGHTS DR |
| Section ID: 1000 | End Location: PACIFIC HEIGHTS DR |
| Functional Class: L - Local (7) | Surface Type: O - AC/AC |
| Date of Construction: 09/15/2021 | No. Lanes: 2 |
| Cul-de-sac: No | General Code: SR - |
| Length (ft): 1,056 | Area ID: - |
| Width (ft): 32 | Funding Source: - |
| Area (sq. ft.): 33,792 | ADT: |
| Traffic Index: | Slab Length: 0.00 |
| Parking Lot Type: | Slab Width: 0.00 # of Slabs: 0 |
| Comments: | |

Road Name: KATIE LN

| | |
|----------------------------------|--------------------------------|
| Street ID: 66036 | Begin Location: END |
| Section ID: 1000 | End Location: SOBRE VISTA RD |
| Functional Class: L - Local (7) | Surface Type: A - AC |
| Date of Construction: 01/01/1967 | No. Lanes: 2 |
| Cul-de-sac: No | General Code: SO - |
| Length (ft): 845 | Area ID: 2 - |
| Width (ft): 19 | Funding Source: 0 - |
| Area (sq. ft.): 16,055 | ADT: |
| Traffic Index: 0.0 | Slab Length: 0.00 |
| Parking Lot Type: | Slab Width: 0.00 # of Slabs: 0 |
| Comments: | |

Road Name: KAY DR

| | |
|----------------------------------|--------------------------------------|
| Street ID: 88007 | Begin Location: MARK WEST STATION RD |
| Section ID: 1000 | End Location: DONNA DR |
| Functional Class: L - Local (7) | Surface Type: A - AC |
| Date of Construction: 01/01/1967 | No. Lanes: 2 |
| Cul-de-sac: No | General Code: SR - |
| Length (ft): 500 | Area ID: 3 - |
| Width (ft): 22 | Funding Source: 0 - |
| Area (sq. ft.): 11,000 | ADT: |
| Traffic Index: 0.0 | Slab Length: 0.00 |
| Parking Lot Type: | Slab Width: 0.00 # of Slabs: 0 |
| Comments: | |

Road Name: KEATON AVE

| | |
|----------------------------------|--------------------------------|
| Street ID: 66018 | Begin Location: HWY 12 |
| Section ID: 1000 | End Location: SUNNYSIDE AVE |
| Functional Class: L - Local (7) | Surface Type: A - AC |
| Date of Construction: 01/01/1966 | No. Lanes: 2 |
| Cul-de-sac: No | General Code: SO - |
| Length (ft): 1,637 | Area ID: 2 - |
| Width (ft): 11 | Funding Source: 0 - |
| Area (sq. ft.): 18,007 | ADT: |
| Traffic Index: 0.0 | Slab Length: 0.00 |
| Parking Lot Type: | Slab Width: 0.00 # of Slabs: 0 |
| Comments: | |

Road Name: KEEFE AVE

| | |
|----------------------------------|---------------------------------|
| Street ID: 61011 | Begin Location: MCCHRISTIAN AVE |
| Section ID: 1000 | End Location: HWY 1 |
| Functional Class: L - Local (7) | Surface Type: A - AC |
| Date of Construction: 06/01/1990 | No. Lanes: 2 |
| Cul-de-sac: No | General Code: FO - |
| Length (ft): 1,402 | Area ID: 3 - |
| Width (ft): 15 | Funding Source: 0 - |
| Area (sq. ft.): 21,030 | ADT: |
| Traffic Index: 0.0 | Slab Length: 0.00 |
| Parking Lot Type: | Slab Width: 0.00 # of Slabs: 0 |
| Comments: | |

Road Name: KEISER RD

| | |
|----------------------------------|--------------------------------|
| Street ID: 66062 | Begin Location: END |
| Section ID: 1000 | End Location: BRISTOL RD |
| Functional Class: L - Local (7) | Surface Type: O - AC/AC |
| Date of Construction: 09/15/2022 | No. Lanes: 2 |
| Cul-de-sac: No | General Code: SR - |
| Length (ft): 1,637 | Area ID: 3 - |
| Width (ft): 10 | Funding Source: 0 - |
| Area (sq. ft.): 16,370 | ADT: |
| Traffic Index: 0.0 | Slab Length: 0.00 |
| Parking Lot Type: | Slab Width: 0.00 # of Slabs: 0 |
| Comments: | |

Road Name: KELLY AVE

| | |
|----------------------------------|--------------------------------|
| Street ID: 69020 | Begin Location: BARBARA DR |
| Section ID: 1000 | End Location: BARBARA DR |
| Functional Class: L - Local (7) | Surface Type: A - AC |
| Date of Construction: 01/01/1966 | No. Lanes: 2 |
| Cul-de-sac: No | General Code: SR - |
| Length (ft): 686 | Area ID: 2 - |
| Width (ft): 23 | Funding Source: 0 - |
| Area (sq. ft.): 15,778 | ADT: |
| Traffic Index: 0.0 | Slab Length: 0.00 |
| Parking Lot Type: | Slab Width: 0.00 # of Slabs: 0 |
| Comments: | |

Road Name: KELLY AVE

| | |
|----------------------------------|--|
| Street ID: 69020 | Begin Location: KELLY AVE / BARBARA DR |
| Section ID: 1013 | End Location: END |
| Functional Class: L - Local (7) | Surface Type: A - AC |
| Date of Construction: 01/01/1966 | No. Lanes: 2 |
| Cul-de-sac: No | General Code: - |
| Length (ft): 178 | Area ID: - |
| Width (ft): 20 | Funding Source: - |
| Area (sq. ft.): 3,560 | ADT: |
| Traffic Index: | Slab Length: 0.00 |
| Parking Lot Type: | Slab Width: 0.00 # of Slabs: 0 |
| Comments: | |

Road Name: KELLY LN

| | |
|----------------------------------|--------------------------------|
| Street ID: 58039 | Begin Location: END |
| Section ID: 1000 | End Location: END |
| Functional Class: L - Local (7) | Surface Type: A - AC |
| Date of Construction: 01/01/1983 | No. Lanes: 2 |
| Cul-de-sac: No | General Code: CO - |
| Length (ft): 950 | Area ID: 2 - |
| Width (ft): 13 | Funding Source: 0 - |
| Area (sq. ft.): 12,350 | ADT: |
| Traffic Index: 0.0 | Slab Length: 0.00 |
| Parking Lot Type: | Slab Width: 0.00 # of Slabs: 0 |
| Comments: | |

Road Name: KELSEY CT

| | |
|----------------------------------|--------------------------------|
| Street ID: 56238 | Begin Location: RAILROAD AVE |
| Section ID: 1000 | End Location: END |
| Functional Class: L - Local (7) | Surface Type: A - AC |
| Date of Construction: 01/01/1997 | No. Lanes: 2 |
| Cul-de-sac: No | General Code: SO - |
| Length (ft): 370 | Area ID: - |
| Width (ft): 32 | Funding Source: - |
| Area (sq. ft.): 11,840 | ADT: |
| Traffic Index: | Slab Length: 0.00 |
| Parking Lot Type: | Slab Width: 0.00 # of Slabs: 0 |
| Comments: | |

Road Name: KENLEIGH DR

| | |
|----------------------------------|--------------------------------|
| Street ID: 56159 | Begin Location: GROVE ST |
| Section ID: 1000 | End Location: GROVE ST |
| Functional Class: L - Local (7) | Surface Type: A - AC |
| Date of Construction: 01/01/1966 | No. Lanes: 2 |
| Cul-de-sac: No | General Code: SO - |
| Length (ft): 3,062 | Area ID: 1 - |
| Width (ft): 22 | Funding Source: 0 - |
| Area (sq. ft.): 67,364 | ADT: |
| Traffic Index: 0.0 | Slab Length: 0.00 |
| Parking Lot Type: | Slab Width: 0.00 # of Slabs: 0 |
| Comments: | |

Road Name: KENNEDY RD

| | |
|----------------------------------|---------------------------------|
| Street ID: 69005 | Begin Location: SANDERS RD |
| Section ID: 1000 | End Location: BLUCHER VALLEY RD |
| Functional Class: L - Local (7) | Surface Type: A - AC |
| Date of Construction: 01/01/1988 | No. Lanes: 2 |
| Cul-de-sac: No | General Code: FO - |
| Length (ft): 3,485 | Area ID: 2 - |
| Width (ft): 18 | Funding Source: 0 - |
| Area (sq. ft.): 62,730 | ADT: |
| Traffic Index: 0.0 | Slab Length: 0.00 |
| Parking Lot Type: | Slab Width: 0.00 # of Slabs: 0 |
| Comments: CHIPSEAL | |

Road Name: KENNEDY RD

| | |
|----------------------------------|-----------------------------------|
| Street ID: 69005 | Begin Location: BLUCHER VALLEY RD |
| Section ID: 1066 | End Location: BLOOMFIELD RD |
| Functional Class: L - Local (7) | Surface Type: A - AC |
| Date of Construction: 01/01/1988 | No. Lanes: 2 |
| Cul-de-sac: No | General Code: FO - |
| Length (ft): 3,854 | Area ID: 2 - |
| Width (ft): 18 | Funding Source: 0 - |
| Area (sq. ft.): 69,372 | ADT: |
| Traffic Index: 0.0 | Slab Length: 0.00 |
| Parking Lot Type: | Slab Width: 0.00 # of Slabs: 0 |
| Comments: | |

Road Name: KENNILWORTH AVE

| | |
|----------------------------------|--------------------------------|
| Street ID: 76018 | Begin Location: END |
| Section ID: 1000 | End Location: MERVIN AVE |
| Functional Class: L - Local (7) | Surface Type: O - AC/AC |
| Date of Construction: 09/15/2022 | No. Lanes: 2 |
| Cul-de-sac: No | General Code: SR - |
| Length (ft): 3,643 | Area ID: 2 - |
| Width (ft): 10 | Funding Source: 0 - |
| Area (sq. ft.): 36,430 | ADT: |
| Traffic Index: 0.0 | Slab Length: 0.00 |
| Parking Lot Type: | Slab Width: 0.00 # of Slabs: 0 |
| Comments: | |

Road Name: KENT AVE

| | |
|----------------------------------|--------------------------------|
| Street ID: 61006 | Begin Location: HWY 1 |
| Section ID: 1000 | End Location: WINDY LN |
| Functional Class: L - Local (7) | Surface Type: A - AC |
| Date of Construction: 01/01/1971 | No. Lanes: 2 |
| Cul-de-sac: No | General Code: FO - |
| Length (ft): 370 | Area ID: 2 - |
| Width (ft): 21 | Funding Source: 0 - |
| Area (sq. ft.): 7,770 | ADT: |
| Traffic Index: 0.0 | Slab Length: 0.00 |
| Parking Lot Type: | Slab Width: 0.00 # of Slabs: 0 |
| Comments: | |

Road Name: KEVIN CT

| | |
|----------------------------------|--------------------------------|
| Street ID: 88136 | Begin Location: SUMMERTREE LN |
| Section ID: 1000 | End Location: END |
| Functional Class: L - Local (7) | Surface Type: A - AC |
| Date of Construction: 01/01/1997 | No. Lanes: 2 |
| Cul-de-sac: No | General Code: SR - |
| Length (ft): 280 | Area ID: - |
| Width (ft): 32 | Funding Source: - |
| Area (sq. ft.): 8,960 | ADT: |
| Traffic Index: | Slab Length: 0.00 |
| Parking Lot Type: | Slab Width: 0.00 # of Slabs: 0 |
| Comments: | |

Road Name: KING CT

| | |
|----------------------------------|--------------------------------|
| Street ID: 56213 | Begin Location: PARK TREE LN |
| Section ID: 1000 | End Location: END |
| Functional Class: L - Local (7) | Surface Type: A - AC |
| Date of Construction: 01/01/1979 | No. Lanes: 2 |
| Cul-de-sac: No | General Code: SO - |
| Length (ft): 211 | Area ID: 1 - |
| Width (ft): 54 | Funding Source: 0 - |
| Area (sq. ft.): 11,394 | ADT: |
| Traffic Index: 0.0 | Slab Length: 0.00 |
| Parking Lot Type: | Slab Width: 0.00 # of Slabs: 0 |
| Comments: | |

Road Name: KING RD

| | |
|----------------------------------|--------------------------------|
| Street ID: 58020 | Begin Location: BODEGA AVE |
| Section ID: 1000 | End Location: QUEENS LN |
| Functional Class: L - Local (7) | Surface Type: A - AC |
| Date of Construction: 01/01/1982 | No. Lanes: 2 |
| Cul-de-sac: No | General Code: CO - |
| Length (ft): 5,069 | Area ID: 2 - |
| Width (ft): 20 | Funding Source: 0 - |
| Area (sq. ft.): 101,380 | ADT: |
| Traffic Index: 0.0 | Slab Length: 0.00 |
| Parking Lot Type: | Slab Width: 0.00 # of Slabs: 0 |
| Comments: | |

Road Name: KING RD

| | |
|----------------------------------|--------------------------------|
| Street ID: 58020 | Begin Location: QUEENS LN |
| Section ID: 1096 | End Location: PEPPER RD |
| Functional Class: L - Local (7) | Surface Type: A - AC |
| Date of Construction: 01/01/1970 | No. Lanes: 2 |
| Cul-de-sac: No | General Code: CO - |
| Length (ft): 3,115 | Area ID: 2 - |
| Width (ft): 20 | Funding Source: 0 - |
| Area (sq. ft.): 62,300 | ADT: |
| Traffic Index: 0.0 | Slab Length: 0.00 |
| Parking Lot Type: | Slab Width: 0.00 # of Slabs: 0 |
| Comments: | |

Road Name: KING RIDGE RD

| | |
|--|--|
| Street ID: 8103B | Begin Location: TIN BARN RD |
| Section ID: 1000 | End Location: CATTLE GUARD #3 (PM 11.90) |
| Functional Class: L - Local (7) | Surface Type: A - AC |
| Date of Construction: 01/01/1981 | No. Lanes: 2 |
| Cul-de-sac: No | General Code: AN - |
| Length (ft): 10,032 | Area ID: 1 - |
| Width (ft): 15 | Funding Source: 0 - |
| Area (sq. ft.): 150,480 | ADT: |
| Traffic Index: 0.0 | Slab Length: 0.00 |
| Parking Lot Type: | Slab Width: 0.00 # of Slabs: 0 |
| Comments: Combined from 8103B1000, 8103B1100 3/30/2016 | |

Road Name: KING RIDGE RD

| | |
|----------------------------------|--|
| Street ID: 8103B | Begin Location: CATTLE GUARD #3 (PM 11.90) |
| Section ID: 1190 | End Location: CATTLE GUARD #5 (PM 13.60) |
| Functional Class: L - Local (7) | Surface Type: A - AC |
| Date of Construction: 01/01/1981 | No. Lanes: 2 |
| Cul-de-sac: No | General Code: AN - |
| Length (ft): 8,976 | Area ID: 1 - |
| Width (ft): 17 | Funding Source: 0 - |
| Area (sq. ft.): 152,592 | ADT: |
| Traffic Index: 0.0 | Slab Length: 0.00 |
| Parking Lot Type: | Slab Width: 0.00 # of Slabs: 0 |
| Comments: | |

Road Name: KING RIDGE RD

| | |
|---|--|
| Street ID: 8103B | Begin Location: CATTLE GUARD #5 (PM 13.60) |
| Section ID: 1360 | End Location: CATTLE GUARD #7 (PM 15.59) |
| Functional Class: L - Local (7) | Surface Type: A - AC |
| Date of Construction: 01/01/1981 | No. Lanes: 2 |
| Cul-de-sac: No | General Code: AN - |
| Length (ft): 10,507 | Area ID: 1 - |
| Width (ft): 17 | Funding Source: 0 - |
| Area (sq. ft.): 178,619 | ADT: |
| Traffic Index: 0.0 | Slab Length: 0.00 |
| Parking Lot Type: | Slab Width: 0.00 # of Slabs: 0 |
| Comments: Combined from 8103B1360, 8103B1425, 8103B1480 3/30/2016 | |

Road Name: KING RIDGE RD

| | |
|----------------------------------|--|
| Street ID: 8103B | Begin Location: CATTLE GUARD #7 (PM 15.59) |
| Section ID: 1559 | End Location: CATTLE GUARD #8 (PM 16.51) |
| Functional Class: L - Local (7) | Surface Type: A - AC |
| Date of Construction: 01/01/1981 | No. Lanes: 2 |
| Cul-de-sac: No | General Code: AN - |
| Length (ft): 4,858 | Area ID: 1 - |
| Width (ft): 17 | Funding Source: 0 - |
| Area (sq. ft.): 82,586 | ADT: |
| Traffic Index: 0.0 | Slab Length: 0.00 |
| Parking Lot Type: | Slab Width: 0.00 # of Slabs: 0 |
| Comments: | |

Road Name: KING RIDGE RD

| | |
|----------------------------------|--|
| Street ID: 8103B | Begin Location: CATTLE GUARD #8 (PM 16.51) |
| Section ID: 1651 | End Location: CATTLE GUARD #9 (PM 17.75) |
| Functional Class: L - Local (7) | Surface Type: A - AC |
| Date of Construction: 01/01/1981 | No. Lanes: 2 |
| Cul-de-sac: No | General Code: AN - |
| Length (ft): 6,547 | Area ID: 1 - |
| Width (ft): 15 | Funding Source: 0 - |
| Area (sq. ft.): 98,205 | ADT: |
| Traffic Index: 0.0 | Slab Length: 0.00 |
| Parking Lot Type: | Slab Width: 0.00 # of Slabs: 0 |
| Comments: | |

Road Name: KING RIDGE RD

| | |
|--|--|
| Street ID: 8103B | Begin Location: CATTLE GUARD #9 (PM 17.75) |
| Section ID: 1775 | End Location: CATTLE GUARD #10 (PM 19.00) |
| Functional Class: L - Local (7) | Surface Type: A - AC |
| Date of Construction: 01/01/1981 | No. Lanes: 2 |
| Cul-de-sac: No | General Code: AN - |
| Length (ft): 14,362 | Area ID: 1 - |
| Width (ft): 15 | Funding Source: 0 - |
| Area (sq. ft.): 215,430 | ADT: |
| Traffic Index: 0.0 | Slab Length: 0.00 |
| Parking Lot Type: | Slab Width: 0.00 # of Slabs: 0 |
| Comments: Combined from 8103B1775, 8103B1900 3/30/2016 | |

Road Name: KING RIDGE RD

| | |
|----------------------------------|---|
| Street ID: 8103B | Begin Location: CATTLE GUARD #10 (PM 20.47) |
| Section ID: 2047 | End Location: CATTLE GUARD #11 (PM 21.14) |
| Functional Class: L - Local (7) | Surface Type: A - AC |
| Date of Construction: 01/01/1981 | No. Lanes: 2 |
| Cul-de-sac: No | General Code: AN - |
| Length (ft): 3,538 | Area ID: 1 - |
| Width (ft): 16 | Funding Source: 0 - |
| Area (sq. ft.): 56,608 | ADT: |
| Traffic Index: 0.0 | Slab Length: 0.00 |
| Parking Lot Type: | Slab Width: 0.00 # of Slabs: 0 |
| Comments: | |

Road Name: KING RIDGE RD

| | |
|----------------------------------|--|
| Street ID: 8103B | Begin Location: CATTLE GUARD #11 (PM 21.14) |
| Section ID: 2114 | End Location: BRIDGE 20C-434 / BEARPEN CREEK |
| Functional Class: L - Local (7) | Surface Type: A - AC |
| Date of Construction: 01/01/1981 | No. Lanes: 2 |
| Cul-de-sac: No | General Code: AN - |
| Length (ft): 6,653 | Area ID: 1 - |
| Width (ft): 15 | Funding Source: 0 - |
| Area (sq. ft.): 99,795 | ADT: |
| Traffic Index: 0.0 | Slab Length: 0.00 |
| Parking Lot Type: | Slab Width: 0.00 # of Slabs: 0 |
| Comments: | |

Road Name: KING RIDGE RD

| | |
|----------------------------------|---|
| Street ID: 8103B | Begin Location: BRIDGE 20C-434 / BEARPEN CREEK |
| Section ID: 2241 | End Location: BEGIN BRIDGE 20C-433 / BIG AUSTIN CREEK |
| Functional Class: L - Local (7) | Surface Type: O - AC/AC |
| Date of Construction: 10/23/2017 | No. Lanes: 2 |
| Cul-de-sac: No | General Code: GU - |
| Length (ft): 9,504 | Area ID: 3 - |
| Width (ft): 16 | Funding Source: 0 - |
| Area (sq. ft.): 152,064 | ADT: |
| Traffic Index: 0.0 | Slab Length: 0.00 |
| Parking Lot Type: | Slab Width: 0.00 # of Slabs: 0 |
| Comments: | |

Road Name: KING RIDGE RD

| | | |
|----------------------------------|--|---------------|
| Street ID: 8103B | Begin Location: END BRIDGE 20C433 / BIG AUSTIN CREEK | |
| Section ID: 2420 | End Location: BRIDGE 20C-432 | |
| Functional Class: L - Local (7) | Surface Type: A - AC | |
| Date of Construction: 01/01/1962 | No. Lanes: 2 | |
| Cul-de-sac: No | General Code: GU - | |
| Length (ft): 9,082 | Area ID: 3 - | |
| Width (ft): 18 | Funding Source: 0 - | |
| Area (sq. ft.): 163,476 | ADT: | |
| Traffic Index: 0.0 | Slab Length: 0.00 | |
| Parking Lot Type: | Slab Width: 0.00 | # of Slabs: 0 |
| Comments: | | |

Road Name: KING RIDGE RD

| | | |
|----------------------------------|---|---------------|
| Street ID: 8103B | Begin Location: BRIDGE 20C-432 / AUSTIN CREEK | |
| Section ID: 2593 | End Location: CAZADERO HWY | |
| Functional Class: L - Local (7) | Surface Type: A - AC | |
| Date of Construction: 03/09/1975 | No. Lanes: 2 | |
| Cul-de-sac: No | General Code: GU - | |
| Length (ft): 2,640 | Area ID: 3 - | |
| Width (ft): 19 | Funding Source: 0 - | |
| Area (sq. ft.): 50,160 | ADT: | |
| Traffic Index: 0.0 | Slab Length: 0.00 | |
| Parking Lot Type: | Slab Width: 0.00 | # of Slabs: 0 |
| Comments: | | |

Road Name: KINGSTON AVE

| | | |
|----------------------------------|----------------------------|---------------|
| Street ID: 70116 | Begin Location: RIVER BLVD | |
| Section ID: 1000 | End Location: BOHEMIAN AVE | |
| Functional Class: L - Local (7) | Surface Type: A - AC | |
| Date of Construction: 01/01/1966 | No. Lanes: 2 | |
| Cul-de-sac: No | General Code: GU - | |
| Length (ft): 634 | Area ID: 2 - | |
| Width (ft): 21 | Funding Source: 0 - | |
| Area (sq. ft.): 13,314 | ADT: | |
| Traffic Index: 0.0 | Slab Length: 0.00 | |
| Parking Lot Type: | Slab Width: 0.00 | # of Slabs: 0 |
| Comments: | | |

Road Name: KINLEY DR

| | | |
|----------------------------------|----------------------------------|---------------|
| Street ID: 99046 | Begin Location: MAGNOLIA DR | |
| Section ID: 1000 | End Location: HLDSBG CITY LIMITS | |
| Functional Class: L - Local (7) | Surface Type: A - AC | |
| Date of Construction: 01/01/1958 | No. Lanes: 2 | |
| Cul-de-sac: No | General Code: HE - | |
| Length (ft): 2,323 | Area ID: 1 - | |
| Width (ft): 25 | Funding Source: 0 - | |
| Area (sq. ft.): 58,075 | ADT: | |
| Traffic Index: 0.0 | Slab Length: 0.00 | |
| Parking Lot Type: | Slab Width: 0.00 | # of Slabs: 0 |
| Comments: | | |

Road Name: KINLEY DR

| | |
|----------------------------------|--------------------------------|
| Street ID: 99046 | Begin Location: END BRIDGE |
| Section ID: 1055 | End Location: WESTSIDE RD |
| Functional Class: L - Local (7) | Surface Type: A - AC |
| Date of Construction: 01/01/1958 | No. Lanes: 2 |
| Cul-de-sac: No | General Code: HE - |
| Length (ft): 2,218 | Area ID: 1 - |
| Width (ft): 24 | Funding Source: 0 - |
| Area (sq. ft.): 53,232 | ADT: |
| Traffic Index: 0.0 | Slab Length: 0.00 |
| Parking Lot Type: | Slab Width: 0.00 # of Slabs: 0 |
| Comments: | |

Road Name: KINLEY DR

| | |
|---|--------------------------------|
| Street ID: 99046 | Begin Location: WESTSIDE RD |
| Section ID: 1097 | End Location: WEST GRANT ST |
| Functional Class: MaC - Major Collector (5) | Surface Type: A - AC |
| Date of Construction: 01/01/1960 | No. Lanes: 2 |
| Cul-de-sac: No | General Code: HE - |
| Length (ft): 3,590 | Area ID: 1 - |
| Width (ft): 25 | Funding Source: 0 - |
| Area (sq. ft.): 89,750 | ADT: |
| Traffic Index: 0.0 | Slab Length: 0.00 |
| Parking Lot Type: | Slab Width: 0.00 # of Slabs: 0 |
| Comments: | |

Road Name: KINLEY DR

| | |
|---|--------------------------------|
| Street ID: 99046 | Begin Location: WEST GRANT ST |
| Section ID: 1165 | End Location: DRY CREEK ROAD |
| Functional Class: MaC - Major Collector (5) | Surface Type: A - AC |
| Date of Construction: 01/01/1960 | No. Lanes: 2 |
| Cul-de-sac: No | General Code: HE - |
| Length (ft): 4,066 | Area ID: 1 - |
| Width (ft): 25 | Funding Source: 0 - |
| Area (sq. ft.): 101,650 | ADT: 908 1/1/2019 12:00:00 AM |
| Traffic Index: 0.0 | Slab Length: 0.00 |
| Parking Lot Type: | Slab Width: 0.00 # of Slabs: 0 |
| Comments: | |

Road Name: KINLEY DR

| | |
|----------------------------------|--------------------------------|
| Street ID: 99046 | Begin Location: DRY CREEK ROAD |
| Section ID: 1242 | End Location: END |
| Functional Class: L - Local (7) | Surface Type: A - AC |
| Date of Construction: 12/31/1959 | No. Lanes: 2 |
| Cul-de-sac: No | General Code: - |
| Length (ft): 475 | Area ID: - |
| Width (ft): 25 | Funding Source: - |
| Area (sq. ft.): 11,875 | ADT: |
| Traffic Index: | Slab Length: 0.00 |
| Parking Lot Type: | Slab Width: 0.00 # of Slabs: 0 |
| Comments: | |

Road Name: KITTELY POINT

| | |
|----------------------------------|--------------------------------|
| Street ID: 88225 | Begin Location: END |
| Section ID: 1000 | End Location: OLD REDWOOD HWY |
| Functional Class: L - Local (7) | Surface Type: A - AC |
| Date of Construction: 01/01/1997 | No. Lanes: 2 |
| Cul-de-sac: No | General Code: SR - |
| Length (ft): 370 | Area ID: - |
| Width (ft): 32 | Funding Source: - |
| Area (sq. ft.): 11,840 | ADT: |
| Traffic Index: | Slab Length: 0.00 |
| Parking Lot Type: | Slab Width: 0.00 # of Slabs: 0 |
| Comments: | |

Road Name: KITTIWAKE CT

| | |
|----------------------------------|--------------------------------|
| Street ID: 60074A | Begin Location: KITTIWAKE CT |
| Section ID: 1000 | End Location: MOCKINGBIRD RD |
| Functional Class: L - Local (7) | Surface Type: A - AC |
| Date of Construction: 01/01/1980 | No. Lanes: 2 |
| Cul-de-sac: No | General Code: FO - |
| Length (ft): 264 | Area ID: 1 - |
| Width (ft): 28 | Funding Source: 0 - |
| Area (sq. ft.): 7,392 | ADT: |
| Traffic Index: 0.0 | Slab Length: 0.00 |
| Parking Lot Type: | Slab Width: 0.00 # of Slabs: 0 |
| Comments: | |

Road Name: KITTIWAKE CT

| | |
|----------------------------------|--------------------------------|
| Street ID: 60074B | Begin Location: END SOUTH |
| Section ID: 2000 | End Location: END NORTH |
| Functional Class: L - Local (7) | Surface Type: A - AC |
| Date of Construction: 01/01/1980 | No. Lanes: 2 |
| Cul-de-sac: No | General Code: FO - |
| Length (ft): 390 | Area ID: 1 - |
| Width (ft): 29 | Funding Source: 0 - |
| Area (sq. ft.): 11,310 | ADT: |
| Traffic Index: 0.0 | Slab Length: 0.00 |
| Parking Lot Type: | Slab Width: 0.00 # of Slabs: 0 |
| Comments: | |

Road Name: KIVA PLACE

| | |
|----------------------------------|--------------------------------|
| Street ID: 88096 | Begin Location: FAUGHT RD |
| Section ID: 1000 | End Location: END |
| Functional Class: L - Local (7) | Surface Type: A - AC |
| Date of Construction: 01/01/1985 | No. Lanes: 2 |
| Cul-de-sac: No | General Code: SR - |
| Length (ft): 1,109 | Area ID: 1 - |
| Width (ft): 32 | Funding Source: 0 - |
| Area (sq. ft.): 35,488 | ADT: |
| Traffic Index: 0.0 | Slab Length: 0.00 |
| Parking Lot Type: | Slab Width: 0.00 # of Slabs: 0 |
| Comments: | |

Road Name: KNOB HILL RD

| | |
|----------------------------------|---------------------------------|
| Street ID: 55009 | Begin Location: BURNDALE RD |
| Section ID: 1000 | End Location: SOUTH CENTRAL AVE |
| Functional Class: L - Local (7) | Surface Type: A - AC |
| Date of Construction: 01/01/1977 | No. Lanes: 2 |
| Cul-de-sac: No | General Code: SO - |
| Length (ft): 1,320 | Area ID: 2 - |
| Width (ft): 18 | Funding Source: 0 - |
| Area (sq. ft.): 23,760 | ADT: |
| Traffic Index: 0.0 | Slab Length: 0.00 |
| Parking Lot Type: | Slab Width: 0.00 # of Slabs: 0 |
| Comments: | |

Road Name: KNOLLWOOD CT

| | |
|----------------------------------|--------------------------------|
| Street ID: 88033 | Begin Location: END |
| Section ID: 1000 | End Location: WIKIUP DR |
| Functional Class: L - Local (7) | Surface Type: A - AC |
| Date of Construction: 01/01/1961 | No. Lanes: 2 |
| Cul-de-sac: No | General Code: SR - |
| Length (ft): 422 | Area ID: 1 - |
| Width (ft): 20 | Funding Source: 0 - |
| Area (sq. ft.): 8,440 | ADT: |
| Traffic Index: 0.0 | Slab Length: 0.00 |
| Parking Lot Type: | Slab Width: 0.00 # of Slabs: 0 |
| Comments: | |

Road Name: KRAMER RD

| | |
|----------------------------------|---------------------------------|
| Street ID: 81006 | Begin Location: AUSTIN CREEK RD |
| Section ID: 1000 | End Location: CAZADERO HWY |
| Functional Class: L - Local (7) | Surface Type: A - AC |
| Date of Construction: 01/01/1968 | No. Lanes: 2 |
| Cul-de-sac: No | General Code: GU - |
| Length (ft): 634 | Area ID: 3 - |
| Width (ft): 11 | Funding Source: 0 - |
| Area (sq. ft.): 6,974 | ADT: |
| Traffic Index: 0.0 | Slab Length: 0.00 |
| Parking Lot Type: | Slab Width: 0.00 # of Slabs: 0 |
| Comments: | |

Road Name: KRUSE RANCH RD

| | |
|---|--------------------------------|
| Street ID: 8102A | Begin Location: HWY 1 |
| Section ID: 0230 | End Location: SEAVIEW RD |
| Functional Class: MiC - Minor Collector (6) | Surface Type: G - GRAVEL |
| Date of Construction: 04/11/1997 | No. Lanes: 2 |
| Cul-de-sac: No | General Code: AN - |
| Length (ft): 21,067 | Area ID: - |
| Width (ft): 15 | Funding Source: - |
| Area (sq. ft.): 316,005 | ADT: |
| Traffic Index: | Slab Length: 0.00 |
| Parking Lot Type: | Slab Width: 0.00 # of Slabs: 0 |
| Comments: | |

Road Name: KUCK LN

| | |
|----------------------------------|--------------------------------|
| Street ID: 58014 | Begin Location: END |
| Section ID: 1000 | End Location: BODEGA AVE |
| Functional Class: L - Local (7) | Surface Type: A - AC |
| Date of Construction: 01/01/1972 | No. Lanes: 2 |
| Cul-de-sac: No | General Code: CO - |
| Length (ft): 2,006 | Area ID: 1 - |
| Width (ft): 30 | Funding Source: 0 - |
| Area (sq. ft.): 60,180 | ADT: |
| Traffic Index: 0.0 | Slab Length: 0.00 |
| Parking Lot Type: | Slab Width: 0.00 # of Slabs: 0 |
| Comments: | |

Road Name: KYLERS CT

| | |
|----------------------------------|--------------------------------|
| Street ID: 57079 | Begin Location: DEAD END |
| Section ID: 1000 | End Location: PM 10.080 |
| Functional Class: L - Local (7) | Surface Type: A - AC |
| Date of Construction: 01/01/2000 | No. Lanes: 2 |
| Cul-de-sac: No | General Code: CO - |
| Length (ft): 422 | Area ID: - |
| Width (ft): 32 | Funding Source: - |
| Area (sq. ft.): 13,504 | ADT: |
| Traffic Index: | Slab Length: 0.00 |
| Parking Lot Type: | Slab Width: 0.00 # of Slabs: 0 |
| Comments: | |

Road Name: LA DIA CT

| | |
|----------------------------------|--------------------------------|
| Street ID: 61031 | Begin Location: LOS SANTOS DR |
| Section ID: 1000 | End Location: END |
| Functional Class: L - Local (7) | Surface Type: A - AC |
| Date of Construction: 01/01/1971 | No. Lanes: 2 |
| Cul-de-sac: No | General Code: FO - |
| Length (ft): 686 | Area ID: 1 - |
| Width (ft): 21 | Funding Source: 0 - |
| Area (sq. ft.): 14,406 | ADT: |
| Traffic Index: 0.0 | Slab Length: 0.00 |
| Parking Lot Type: | Slab Width: 0.00 # of Slabs: 0 |
| Comments: chipped sealed | |

Road Name: LA GRAMA

| | |
|----------------------------------|--------------------------------|
| Street ID: 66096 | Begin Location: EL PORTOLA DR |
| Section ID: 1000 | End Location: END |
| Functional Class: L - Local (7) | Surface Type: A - AC |
| Date of Construction: 01/01/1981 | No. Lanes: 2 |
| Cul-de-sac: No | General Code: SO - |
| Length (ft): 739 | Area ID: 1 - |
| Width (ft): 37 | Funding Source: 0 - |
| Area (sq. ft.): 27,343 | ADT: |
| Traffic Index: 0.0 | Slab Length: 0.00 |
| Parking Lot Type: | Slab Width: 0.00 # of Slabs: 0 |
| Comments: | |

Road Name: LA PAZ LN

| | |
|----------------------------------|------------------------------------|
| Street ID: 67013 | Begin Location: SONOMA MOUNTAIN RD |
| Section ID: 1000 | End Location: END |
| Functional Class: L - Local (7) | Surface Type: A - AC |
| Date of Construction: 01/01/1979 | No. Lanes: 2 |
| Cul-de-sac: No | General Code: SR - |
| Length (ft): 2,746 | Area ID: 1 - |
| Width (ft): 22 | Funding Source: 0 - |
| Area (sq. ft.): 60,412 | ADT: |
| Traffic Index: 0.0 | Slab Length: 0.00 |
| Parking Lot Type: | Slab Width: 0.00 # of Slabs: 0 |
| Comments: NO CHIPSEAL | |

Road Name: LA PLACITA

| | |
|----------------------------------|--------------------------------|
| Street ID: 66091 | Begin Location: ESTRELLA DR |
| Section ID: 1000 | End Location: END |
| Functional Class: L - Local (7) | Surface Type: A - AC |
| Date of Construction: 01/01/1971 | No. Lanes: 2 |
| Cul-de-sac: No | General Code: SO - |
| Length (ft): 739 | Area ID: 1 - |
| Width (ft): 36 | Funding Source: 0 - |
| Area (sq. ft.): 26,604 | ADT: |
| Traffic Index: 0.0 | Slab Length: 0.00 |
| Parking Lot Type: | Slab Width: 0.00 # of Slabs: 0 |
| Comments: | |

Road Name: LA PORTE DR

| | |
|----------------------------------|--------------------------------|
| Street ID: 71004 | Begin Location: HWY 1 |
| Section ID: 1000 | End Location: HEREFORD DR |
| Functional Class: L - Local (7) | Surface Type: A - AC |
| Date of Construction: 01/01/1971 | No. Lanes: 2 |
| Cul-de-sac: No | General Code: GU - |
| Length (ft): 264 | Area ID: 3 - |
| Width (ft): 12 | Funding Source: 0 - |
| Area (sq. ft.): 3,168 | ADT: |
| Traffic Index: 0.0 | Slab Length: 0.00 |
| Parking Lot Type: | Slab Width: 0.00 # of Slabs: 0 |
| Comments: | |

Road Name: LA SIERRA DR

| | |
|----------------------------------|--------------------------------|
| Street ID: 77081 | Begin Location: LOS ALAMOS RD |
| Section ID: 1000 | End Location: END |
| Functional Class: L - Local (7) | Surface Type: A - AC |
| Date of Construction: 01/01/1966 | No. Lanes: 2 |
| Cul-de-sac: No | General Code: SR - |
| Length (ft): 700 | Area ID: 1 - |
| Width (ft): 20 | Funding Source: 0 - |
| Area (sq. ft.): 14,000 | ADT: |
| Traffic Index: 0.0 | Slab Length: 0.00 |
| Parking Lot Type: | Slab Width: 0.00 # of Slabs: 0 |
| Comments: | |

Road Name: LABATH AVE

| | | |
|----------------------------------|---|---------------|
| Street ID: 68063 | Begin Location: WILFRED AVE (80-FT N/O WILFRED AVE) | |
| Section ID: 1035 | End Location: MILLBRAE AVE | |
| Functional Class: L - Local (7) | Surface Type: A - AC | |
| Date of Construction: 08/16/2021 | No. Lanes: 2 | |
| Cul-de-sac: No | General Code: CO - | |
| Length (ft): 2,302 | Area ID: 2 - | |
| Width (ft): 19 | Funding Source: 0 - | |
| Area (sq. ft.): 43,738 | ADT: | |
| Traffic Index: 0.0 | Slab Length: 0.00 | |
| Parking Lot Type: | Slab Width: 0.00 | # of Slabs: 0 |
| Comments: | | |

Road Name: LADERA DR

| | | |
|----------------------------------|----------------------------------|---------------|
| Street ID: 56129 | Begin Location: CALLA DEL ARROYO | |
| Section ID: 1000 | End Location: END | |
| Functional Class: L - Local (7) | Surface Type: A - AC | |
| Date of Construction: 01/01/1997 | No. Lanes: 2 | |
| Cul-de-sac: No | General Code: SO - | |
| Length (ft): 158 | Area ID: - | |
| Width (ft): 32 | Funding Source: - | |
| Area (sq. ft.): 5,056 | ADT: | |
| Traffic Index: | Slab Length: 0.00 | |
| Parking Lot Type: | Slab Width: 0.00 | # of Slabs: 0 |
| Comments: | | |

Road Name: LAGUNA RD

| | | |
|---|---|---------------|
| Street ID: 79045 | Begin Location: GUERNEVILLE RD | |
| Section ID: 1000 | End Location: END IMPROVED RD (250' N/O CUNEO CT) | |
| Functional Class: MiC - Minor Collector (6) | Surface Type: A - AC | |
| Date of Construction: 01/01/1965 | No. Lanes: 2 | |
| Cul-de-sac: No | General Code: FO - | |
| Length (ft): 7,973 | Area ID: 1 - | |
| Width (ft): 41 | Funding Source: 0 - | |
| Area (sq. ft.): 326,893 | ADT: | |
| Traffic Index: 0.0 | Slab Length: 0.00 | |
| Parking Lot Type: | Slab Width: 0.00 | # of Slabs: 0 |
| Comments: | | |

Road Name: LAGUNA RD

| | | |
|---|---|---------------|
| Street ID: 79045 | Begin Location: END IMPROVED RD (250' N/O CUNEO CT) | |
| Section ID: 1151 | End Location: VINE HILL RD | |
| Functional Class: MiC - Minor Collector (6) | Surface Type: A - AC | |
| Date of Construction: 01/01/1975 | No. Lanes: 2 | |
| Cul-de-sac: No | General Code: FO - | |
| Length (ft): 3,590 | Area ID: 2 - | |
| Width (ft): 20 | Funding Source: 0 - | |
| Area (sq. ft.): 71,800 | ADT: | |
| Traffic Index: 0.0 | Slab Length: 0.00 | |
| Parking Lot Type: | Slab Width: 0.00 | # of Slabs: 0 |
| Comments: | | |

Road Name: LAGUNA RD

| | |
|---|--------------------------------|
| Street ID: 7904B | Begin Location: VINE HILL RD |
| Section ID: 1219 | End Location: TRENTON RD |
| Functional Class: MIC - Minor Collector (6) | Surface Type: A - AC |
| Date of Construction: 01/01/1977 | No. Lanes: 2 |
| Cul-de-sac: No | General Code: FO - |
| Length (ft): 1,280 | Area ID: 2 - |
| Width (ft): 19 | Funding Source: 0 - |
| Area (sq. ft.): 24,320 | ADT: |
| Traffic Index: 0.0 | Slab Length: 0.00 |
| Parking Lot Type: | Slab Width: 0.00 # of Slabs: 0 |
| Comments: | |

Road Name: LAGUNA VISTA RD

| | |
|----------------------------------|--------------------------------|
| Street ID: 78321 | Begin Location: DEAD END |
| Section ID: 1000 | End Location: HALL RD |
| Functional Class: L - Local (7) | Surface Type: A - AC |
| Date of Construction: 01/01/2001 | No. Lanes: 2 |
| Cul-de-sac: Yes | General Code: CO - |
| Length (ft): 950 | Area ID: - |
| Width (ft): 20 | Funding Source: - |
| Area (sq. ft.): 19,000 | ADT: |
| Traffic Index: | Slab Length: 0.00 |
| Parking Lot Type: | Slab Width: 0.00 # of Slabs: 0 |
| Comments: | |

Road Name: LAKE ST

| | |
|----------------------------------|----------------------------------|
| Street ID: 66026 | Begin Location: AGUA CALIENTE RD |
| Section ID: 1000 | End Location: LAKE ST |
| Functional Class: L - Local (7) | Surface Type: A - AC |
| Date of Construction: 01/01/1967 | No. Lanes: 2 |
| Cul-de-sac: No | General Code: SO - |
| Length (ft): 860 | Area ID: 2 - |
| Width (ft): 25 | Funding Source: 0 - |
| Area (sq. ft.): 21,500 | ADT: |
| Traffic Index: 0.0 | Slab Length: 0.00 |
| Parking Lot Type: | Slab Width: 0.00 # of Slabs: 0 |
| Comments: | |

Road Name: LAKESIDE AVE

| | |
|----------------------------------|--------------------------------|
| Street ID: 70127 | Begin Location: TOWER RD |
| Section ID: 1000 | End Location: END |
| Functional Class: L - Local (7) | Surface Type: A - AC |
| Date of Construction: 01/01/1986 | No. Lanes: 2 |
| Cul-de-sac: No | General Code: GU - |
| Length (ft): 422 | Area ID: 2 - |
| Width (ft): 8 | Funding Source: 0 - |
| Area (sq. ft.): 3,376 | ADT: |
| Traffic Index: 0.0 | Slab Length: 0.00 |
| Parking Lot Type: | Slab Width: 0.00 # of Slabs: 0 |
| Comments: | |

Road Name: LAKEVILLE RD

| | |
|--|--|
| Street ID: 3601 | Begin Location: HWY 37 / BEGIN COUNTY MAINT |
| Section ID: 1002 | End Location: OLD LAKEVILLE RD 3 (SOUTH END) |
| Functional Class: MiA - Minor Arterial (4) | Surface Type: O - AC/AC |
| Date of Construction: 01/01/1984 | No. Lanes: 2 |
| Cul-de-sac: No | General Code: CO - |
| Length (ft): 11,352 | Area ID: 1 - |
| Width (ft): 32 | Funding Source: 0 - |
| Area (sq. ft.): 363,264 | ADT: 12600 1/1/2019 12:00:00 AM |
| Traffic Index: 0.0 | Slab Length: 0.00 |
| Parking Lot Type: | Slab Width: 0.00 # of Slabs: 0 |
| Comments: Split from 36011001 11/10/99 | |

Road Name: LAKEVILLE RD

| | |
|--|--|
| Street ID: 3601 | Begin Location: OLD LAKEVILLE RD 3 (SOUTH END) |
| Section ID: 1217 | End Location: OLD LAKEVILLE RD 3 (NORTH END) |
| Functional Class: MiA - Minor Arterial (4) | Surface Type: O - AC/AC |
| Date of Construction: 11/12/2002 | No. Lanes: 2 |
| Cul-de-sac: No | General Code: CO - |
| Length (ft): 8,501 | Area ID: 1 - |
| Width (ft): 32 | Funding Source: 0 - |
| Area (sq. ft.): 272,032 | ADT: 12600 1/1/2019 12:00:00 AM |
| Traffic Index: 0.0 | Slab Length: 0.00 |
| Parking Lot Type: | Slab Width: 0.00 # of Slabs: 0 |
| Comments: | |

Road Name: LAKEVILLE RD

| | |
|--|--|
| Street ID: 3601 | Begin Location: OLD LAKEVILLE RD 3 (NORTH END) |
| Section ID: 1378 | End Location: OLD LAKEVILLE RD 2 (SOUTH END) |
| Functional Class: MiA - Minor Arterial (4) | Surface Type: O - AC/AC |
| Date of Construction: 06/09/2006 | No. Lanes: 2 |
| Cul-de-sac: No | General Code: CO - |
| Length (ft): 6,389 | Area ID: 1 - |
| Width (ft): 32 | Funding Source: 0 - |
| Area (sq. ft.): 204,448 | ADT: 12600 1/1/2019 12:00:00 AM |
| Traffic Index: 0.0 | Slab Length: 0.00 |
| Parking Lot Type: | Slab Width: 0.00 # of Slabs: 0 |
| Comments: Split from 36011378 09/02/99 | |

Road Name: LAKEVILLE RD

| | |
|--|--|
| Street ID: 3601 | Begin Location: OLD LAKEVILLE RD 2 (SOUTH END) |
| Section ID: 1499 | End Location: CANNON LN |
| Functional Class: MiA - Minor Arterial (4) | Surface Type: O - AC/AC |
| Date of Construction: 09/03/2013 | No. Lanes: 2 |
| Cul-de-sac: No | General Code: CO - |
| Length (ft): 3,643 | Area ID: 1 - |
| Width (ft): 32 | Funding Source: 0 - |
| Area (sq. ft.): 116,576 | ADT: 12600 1/1/2019 12:00:00 AM |
| Traffic Index: 0.0 | Slab Length: 0.00 |
| Parking Lot Type: | Slab Width: 0.00 # of Slabs: 0 |
| Comments: Split from 36011495 09/02/99 | |

Road Name: LAKEVILLE RD

| | |
|--|--|
| Street ID: 3601 | Begin Location: CANNON LN |
| Section ID: 1568 | End Location: HWY 116 |
| Functional Class: MiA - Minor Arterial (4) | Surface Type: O - AC/AC |
| Date of Construction: 09/03/2013 | No. Lanes: 2 |
| Cul-de-sac: No | General Code: CO - |
| Length (ft): 6,811 | Area ID: 1 - |
| Width (ft): 33 | Funding Source: 0 - |
| Area (sq. ft.): 224,763 | ADT: 12600 1/1/2019 12:00:00 AM |
| Traffic Index: 0.0 | Slab Length: 0.00 |
| Parking Lot Type: | Slab Width: 0.00 # of Slabs: 0 |
| Comments: | |

Road Name: LAKEWOOD RD

| | |
|----------------------------------|--------------------------------|
| Street ID: 09026 | Begin Location: END |
| Section ID: 1000 | End Location: VINEYARD RD |
| Functional Class: L - Local (7) | Surface Type: A - AC |
| Date of Construction: 01/01/1962 | No. Lanes: 2 |
| Cul-de-sac: No | General Code: HE - |
| Length (ft): 898 | Area ID: 1 - |
| Width (ft): 18 | Funding Source: 0 - |
| Area (sq. ft.): 16,164 | ADT: |
| Traffic Index: 0.0 | Slab Length: 0.00 |
| Parking Lot Type: | Slab Width: 0.00 # of Slabs: 0 |
| Comments: | |

Road Name: LAMBERT BRIDGE RD

| | |
|----------------------------------|-----------------------------------|
| Street ID: 90002 | Begin Location: WEST DRY CREEK RD |
| Section ID: 1000 | End Location: BRIDGE |
| Functional Class: L - Local (7) | Surface Type: A - AC |
| Date of Construction: 01/01/1974 | No. Lanes: 2 |
| Cul-de-sac: No | General Code: HE - |
| Length (ft): 1,901 | Area ID: 3 - |
| Width (ft): 22 | Funding Source: 0 - |
| Area (sq. ft.): 41,822 | ADT: |
| Traffic Index: 0.0 | Slab Length: 0.00 |
| Parking Lot Type: | Slab Width: 0.00 # of Slabs: 0 |
| Comments: | |

Road Name: LAMBERT BRIDGE RD

| | |
|----------------------------------|--|
| Street ID: 90002 | Begin Location: END BRIDGE (EAST ABUTMENT) |
| Section ID: 1040 | End Location: DRY CREEK RD |
| Functional Class: L - Local (7) | Surface Type: A - AC |
| Date of Construction: 01/01/1961 | No. Lanes: 2 |
| Cul-de-sac: No | General Code: HE - |
| Length (ft): 1,848 | Area ID: 3 - |
| Width (ft): 22 | Funding Source: 0 - |
| Area (sq. ft.): 40,656 | ADT: |
| Traffic Index: 0.0 | Slab Length: 0.00 |
| Parking Lot Type: | Slab Width: 0.00 # of Slabs: 0 |
| Comments: | |

Road Name: LAMBERT DR

| | |
|----------------------------------|--------------------------------|
| Street ID: 88029A | Begin Location: SAINT JAMES DR |
| Section ID: 1000 | End Location: END |
| Functional Class: L - Local (7) | Surface Type: O - AC/AC |
| Date of Construction: 09/15/2021 | No. Lanes: 2 |
| Cul-de-sac: No | General Code: SR - |
| Length (ft): 1,531 | Area ID: 1 - |
| Width (ft): 33 | Funding Source: 0 - |
| Area (sq. ft.): 50,523 | ADT: |
| Traffic Index: 0.0 | Slab Length: 0.00 |
| Parking Lot Type: | Slab Width: 0.00 # of Slabs: 0 |
| Comments: | |

Road Name: LAMBERT DR

| | |
|----------------------------------|------------------------------------|
| Street ID: 88029B | Begin Location: END |
| Section ID: 2000 | End Location: MARK WEST SPRINGS RD |
| Functional Class: L - Local (7) | Surface Type: O - AC/AC |
| Date of Construction: 09/15/2021 | No. Lanes: 2 |
| Cul-de-sac: No | General Code: SR - |
| Length (ft): 457 | Area ID: 1 - |
| Width (ft): 33 | Funding Source: 0 - |
| Area (sq. ft.): 15,081 | ADT: |
| Traffic Index: 0.0 | Slab Length: 0.00 |
| Parking Lot Type: | Slab Width: 0.00 # of Slabs: 0 |
| Comments: | |

Road Name: LAMBERT DR

| | |
|----------------------------------|--------------------------------------|
| Street ID: 88029B | Begin Location: MARK WEST SPRINGS RD |
| Section ID: 2010 | End Location: URSULINE RD |
| Functional Class: L - Local (7) | Surface Type: O - AC/AC |
| Date of Construction: 09/15/2021 | No. Lanes: 2 |
| Cul-de-sac: No | General Code: SR - |
| Length (ft): 634 | Area ID: 1 - |
| Width (ft): 33 | Funding Source: 0 - |
| Area (sq. ft.): 20,922 | ADT: |
| Traffic Index: 0.0 | Slab Length: 0.00 |
| Parking Lot Type: | Slab Width: 0.00 # of Slabs: 0 |
| Comments: | |

Road Name: LANCE AVE

| | |
|----------------------------------|--------------------------------|
| Street ID: 78177 | Begin Location: END |
| Section ID: 1000 | End Location: ENTR SRO LIMITS |
| Functional Class: L - Local (7) | Surface Type: A - AC |
| Date of Construction: 01/01/1997 | No. Lanes: 2 |
| Cul-de-sac: No | General Code: SR - |
| Length (ft): 475 | Area ID: - |
| Width (ft): 28 | Funding Source: - |
| Area (sq. ft.): 13,300 | ADT: |
| Traffic Index: | Slab Length: 0.00 |
| Parking Lot Type: | Slab Width: 0.00 # of Slabs: 0 |
| Comments: | |

Road Name: LANGNER AVE

| | |
|----------------------------------|--------------------------------|
| Street ID: 68064A | Begin Location: WILFRED AVE |
| Section ID: 1008 | End Location: MILLBRAE AVE |
| Functional Class: L - Local (7) | Surface Type: A - AC |
| Date of Construction: 01/01/1984 | No. Lanes: 2 |
| Cul-de-sac: No | General Code: CO - |
| Length (ft): 2,534 | Area ID: 1 - |
| Width (ft): 16 | Funding Source: 0 - |
| Area (sq. ft.): 40,544 | ADT: |
| Traffic Index: 0.0 | Slab Length: 0.00 |
| Parking Lot Type: | Slab Width: 0.00 # of Slabs: 0 |
| Comments: | |

Road Name: LANGNER AVE

| | |
|----------------------------------|--------------------------------|
| Street ID: 68064B | Begin Location: END |
| Section ID: 1056 | End Location: MILLBRAE AVE |
| Functional Class: L - Local (7) | Surface Type: A - AC |
| Date of Construction: 01/01/1984 | No. Lanes: 2 |
| Cul-de-sac: No | General Code: CO - |
| Length (ft): 370 | Area ID: 2 - |
| Width (ft): 15 | Funding Source: 0 - |
| Area (sq. ft.): 5,550 | ADT: |
| Traffic Index: 0.0 | Slab Length: 0.00 |
| Parking Lot Type: | Slab Width: 0.00 # of Slabs: 0 |
| Comments: | |

Road Name: LANGNER AVE

| | |
|----------------------------------|--------------------------------|
| Street ID: 68064B | Begin Location: MILLBRAE AVE |
| Section ID: 1063 | End Location: SCENIC AVE |
| Functional Class: L - Local (7) | Surface Type: A - AC |
| Date of Construction: 01/01/1984 | No. Lanes: 2 |
| Cul-de-sac: No | General Code: CO - |
| Length (ft): 2,482 | Area ID: 1 - |
| Width (ft): 19 | Funding Source: 0 - |
| Area (sq. ft.): 47,158 | ADT: |
| Traffic Index: 0.0 | Slab Length: 0.00 |
| Parking Lot Type: | Slab Width: 0.00 # of Slabs: 0 |
| Comments: | |

Road Name: LANGNER AVE

| | |
|----------------------------------|--------------------------------|
| Street ID: 68064B | Begin Location: SCENIC AVE |
| Section ID: 1110 | End Location: END |
| Functional Class: L - Local (7) | Surface Type: A - AC |
| Date of Construction: 01/01/1984 | No. Lanes: 2 |
| Cul-de-sac: No | General Code: CO - |
| Length (ft): 1,320 | Area ID: 2 - |
| Width (ft): 15 | Funding Source: 0 - |
| Area (sq. ft.): 19,800 | ADT: |
| Traffic Index: 0.0 | Slab Length: 0.00 |
| Parking Lot Type: | Slab Width: 0.00 # of Slabs: 0 |
| Comments: | |

Road Name: LARK AVE

| | |
|----------------------------------|--------------------------------|
| Street ID: 56140 | Begin Location: END |
| Section ID: 1000 | End Location: ARNOLD DR |
| Functional Class: L - Local (7) | Surface Type: A - AC |
| Date of Construction: 01/01/1959 | No. Lanes: 2 |
| Cul-de-sac: No | General Code: SO - |
| Length (ft): 795 | Area ID: 1 - |
| Width (ft): 33 | Funding Source: 0 - |
| Area (sq. ft.): 26,235 | ADT: |
| Traffic Index: 0.0 | Slab Length: 0.00 |
| Parking Lot Type: | Slab Width: 0.00 # of Slabs: 0 |
| Comments: | |

Road Name: LARK CENTER DR

| | |
|----------------------------------|--------------------------------|
| Street ID: 88057 | Begin Location: END |
| Section ID: 1000 | End Location: OLD REDWOOD HWY |
| Functional Class: L - Local (7) | Surface Type: O - AC/AC |
| Date of Construction: 09/15/2020 | No. Lanes: 2 |
| Cul-de-sac: No | General Code: SR - |
| Length (ft): 1,320 | Area ID: 1 - |
| Width (ft): 43 | Funding Source: 0 - |
| Area (sq. ft.): 56,760 | ADT: |
| Traffic Index: 0.0 | Slab Length: 0.00 |
| Parking Lot Type: | Slab Width: 0.00 # of Slabs: 0 |
| Comments: | |

Road Name: LARK DR

| | |
|----------------------------------|--------------------------------|
| Street ID: 80140 | Begin Location: BEGIN PAVEMENT |
| Section ID: 1005 | End Location: BENSON RD |
| Functional Class: L - Local (7) | Surface Type: A - AC |
| Date of Construction: 01/01/1984 | No. Lanes: 2 |
| Cul-de-sac: No | General Code: GU - |
| Length (ft): 317 | Area ID: 1 - |
| Width (ft): 20 | Funding Source: 0 - |
| Area (sq. ft.): 6,340 | ADT: |
| Traffic Index: 0.0 | Slab Length: 0.00 |
| Parking Lot Type: | Slab Width: 0.00 # of Slabs: 0 |
| Comments: | |

Road Name: LARKFIELD DR

| | |
|----------------------------------|---------------------------------|
| Street ID: 88021 | Begin Location: OLD REDWOOD HWY |
| Section ID: 1000 | End Location: LONDONBERRY DR |
| Functional Class: L - Local (7) | Surface Type: A - AC |
| Date of Construction: 01/01/1966 | No. Lanes: 2 |
| Cul-de-sac: No | General Code: SR - |
| Length (ft): 1,214 | Area ID: 1 - |
| Width (ft): 33 | Funding Source: 0 - |
| Area (sq. ft.): 40,062 | ADT: |
| Traffic Index: 0.0 | Slab Length: 0.00 |
| Parking Lot Type: | Slab Width: 0.00 # of Slabs: 0 |
| Comments: | |

Road Name: LAS CASITAS

| | |
|----------------------------------|--------------------------------|
| Street ID: 88054 | Begin Location: WIKIUP DR |
| Section ID: 1000 | End Location: END |
| Functional Class: L - Local (7) | Surface Type: A - AC |
| Date of Construction: 01/01/1967 | No. Lanes: 2 |
| Cul-de-sac: No | General Code: SR - |
| Length (ft): 528 | Area ID: 1 - |
| Width (ft): 31 | Funding Source: 0 - |
| Area (sq. ft.): 16,368 | ADT: |
| Traffic Index: 0.0 | Slab Length: 0.00 |
| Parking Lot Type: | Slab Width: 0.00 # of Slabs: 0 |
| Comments: | |

Road Name: LAS FLORES DR

| | |
|----------------------------------|--------------------------------|
| Street ID: 66089 | Begin Location: END |
| Section ID: 1000 | End Location: END |
| Functional Class: L - Local (7) | Surface Type: A - AC |
| Date of Construction: 01/01/1971 | No. Lanes: 2 |
| Cul-de-sac: No | General Code: SO - |
| Length (ft): 634 | Area ID: 1 - |
| Width (ft): 36 | Funding Source: 0 - |
| Area (sq. ft.): 22,824 | ADT: |
| Traffic Index: 0.0 | Slab Length: 0.00 |
| Parking Lot Type: | Slab Width: 0.00 # of Slabs: 0 |
| Comments: | |

Road Name: LAS FLORES RD

| | |
|----------------------------------|-----------------------------------|
| Street ID: 61032 | Begin Location: LOS SANTOS DR |
| Section ID: 1000 | End Location: 581' S/O LOS SANTOS |
| Functional Class: L - Local (7) | Surface Type: A - AC |
| Date of Construction: 01/01/1971 | No. Lanes: 2 |
| Cul-de-sac: No | General Code: FO - |
| Length (ft): 581 | Area ID: 1 - |
| Width (ft): 22 | Funding Source: 0 - |
| Area (sq. ft.): 12,782 | ADT: |
| Traffic Index: 0.0 | Slab Length: 0.00 |
| Parking Lot Type: | Slab Width: 0.00 # of Slabs: 0 |
| Comments: | |

Road Name: LAS FLORES RD

| | |
|----------------------------------|-------------------------------------|
| Street ID: 61032 | Begin Location: 581' S/O LOS SANTOS |
| Section ID: 1011 | End Location: END |
| Functional Class: L - Local (7) | Surface Type: A - AC |
| Date of Construction: 01/01/1973 | No. Lanes: 2 |
| Cul-de-sac: No | General Code: FO - |
| Length (ft): 634 | Area ID: 1 - |
| Width (ft): 21 | Funding Source: 0 - |
| Area (sq. ft.): 13,314 | ADT: |
| Traffic Index: 0.0 | Slab Length: 0.00 |
| Parking Lot Type: | Slab Width: 0.00 # of Slabs: 0 |
| Comments: chipped sealed | |

Road Name: LAS LOMAS RD

| | |
|----------------------------------|---------------------------------|
| Street ID: 56077 | Begin Location: CALLE DEL MONTE |
| Section ID: 1000 | End Location: CENTRAL AVE |
| Functional Class: L - Local (7) | Surface Type: A - AC |
| Date of Construction: 01/01/1959 | No. Lanes: 2 |
| Cul-de-sac: No | General Code: SO - |
| Length (ft): 739 | Area ID: 2 - |
| Width (ft): 10 | Funding Source: 0 - |
| Area (sq. ft.): 7,390 | ADT: |
| Traffic Index: 0.0 | Slab Length: 0.00 |
| Parking Lot Type: | Slab Width: 0.00 # of Slabs: 0 |
| Comments: Category = 3A & 4 | |

Road Name: LAS PLUMAS CT

| | |
|----------------------------------|--------------------------------|
| Street ID: 61040 | Begin Location: LAS FLORES RD |
| Section ID: 1000 | End Location: END |
| Functional Class: L - Local (7) | Surface Type: A - AC |
| Date of Construction: 01/01/1973 | No. Lanes: 2 |
| Cul-de-sac: No | General Code: FO - |
| Length (ft): 317 | Area ID: 1 - |
| Width (ft): 21 | Funding Source: 0 - |
| Area (sq. ft.): 6,657 | ADT: |
| Traffic Index: 0.0 | Slab Length: 0.00 |
| Parking Lot Type: | Slab Width: 0.00 # of Slabs: 0 |
| Comments: chipped sealed | |

Road Name: LAU LN

| | |
|----------------------------------|--------------------------------|
| Street ID: 58038 | Begin Location: END |
| Section ID: 1000 | End Location: END |
| Functional Class: L - Local (7) | Surface Type: A - AC |
| Date of Construction: 01/01/1983 | No. Lanes: 2 |
| Cul-de-sac: No | General Code: CO - |
| Length (ft): 950 | Area ID: 2 - |
| Width (ft): 14 | Funding Source: 0 - |
| Area (sq. ft.): 13,300 | ADT: |
| Traffic Index: 0.0 | Slab Length: 0.00 |
| Parking Lot Type: | Slab Width: 0.00 # of Slabs: 0 |
| Comments: | |

Road Name: LAUGHLIN RD

| | |
|---|--------------------------------|
| Street ID: 80123 | Begin Location: END |
| Section ID: 4000 | End Location: CUTTEN DR (FORK) |
| Functional Class: L - Local (7) | Surface Type: A - AC |
| Date of Construction: 01/01/1968 | No. Lanes: 2 |
| Cul-de-sac: No | General Code: GU - |
| Length (ft): 1,637 | Area ID: 2 - |
| Width (ft): 15 | Funding Source: 0 - |
| Area (sq. ft.): 24,555 | ADT: |
| Traffic Index: 0.0 | Slab Length: 0.00 |
| Parking Lot Type: | Slab Width: 0.00 # of Slabs: 0 |
| Comments: Split From 801234000 3/2/2017 | |

Road Name: LAUGHLIN RD

| | |
|---|----------------------------------|
| Street ID: 80123 | Begin Location: CUTTEN DR (FORK) |
| Section ID: 4031 | End Location: ARMSTRONG WOODS RD |
| Functional Class: L - Local (7) | Surface Type: A - AC |
| Date of Construction: 01/01/1968 | No. Lanes: 2 |
| Cul-de-sac: No | General Code: GU - |
| Length (ft): 1,109 | Area ID: 2 - |
| Width (ft): 22 | Funding Source: 0 - |
| Area (sq. ft.): 24,398 | ADT: |
| Traffic Index: 0.0 | Slab Length: 0.00 |
| Parking Lot Type: | Slab Width: 0.00 # of Slabs: 0 |
| Comments: Split From 801234000 3/2/2017 | |

Road Name: LAUGHLIN RD

| | |
|----------------------------------|---------------------------------|
| Street ID: 89001 | Begin Location: SLUSSER RD |
| Section ID: 3000 | End Location: NORTH LAUGHLIN RD |
| Functional Class: L - Local (7) | Surface Type: O - AC/AC |
| Date of Construction: 08/15/2019 | No. Lanes: 2 |
| Cul-de-sac: No | General Code: SR - |
| Length (ft): 7,920 | Area ID: 2 - |
| Width (ft): 20 | Funding Source: 0 - |
| Area (sq. ft.): 158,400 | ADT: |
| Traffic Index: 0.0 | Slab Length: 0.00 |
| Parking Lot Type: | Slab Width: 0.00 # of Slabs: 0 |
| Comments: | |

Road Name: LAUGHLIN RD

| | |
|----------------------------------|-----------------------------------|
| Street ID: 89001 | Begin Location: NORTH LAUGHLIN RD |
| Section ID: 3150 | End Location: RIVER RD |
| Functional Class: L - Local (7) | Surface Type: A - AC |
| Date of Construction: 12/10/1983 | No. Lanes: 2 |
| Cul-de-sac: No | General Code: SR - |
| Length (ft): 5,808 | Area ID: 2 - |
| Width (ft): 20 | Funding Source: 0 - |
| Area (sq. ft.): 116,160 | ADT: |
| Traffic Index: 0.0 | Slab Length: 0.00 |
| Parking Lot Type: | Slab Width: 0.00 # of Slabs: 0 |
| Comments: chipped sealed | |

Road Name: LAUGHLIN RD

| | |
|----------------------------------|--------------------------------|
| Street ID: 89042 | Begin Location: SLUSSER RD |
| Section ID: 2000 | End Location: LAUGHLIN RD |
| Functional Class: L - Local (7) | Surface Type: A - AC |
| Date of Construction: 01/01/1997 | No. Lanes: 2 |
| Cul-de-sac: No | General Code: SR - |
| Length (ft): 264 | Area ID: - |
| Width (ft): 32 | Funding Source: - |
| Area (sq. ft.): 8,448 | ADT: |
| Traffic Index: | Slab Length: 0.00 |
| Parking Lot Type: | Slab Width: 0.00 # of Slabs: 0 |
| Comments: | |

Road Name: LAUREL AVE

| | |
|----------------------------------|--------------------------------|
| Street ID: 56039 | Begin Location: ARNOLD DR |
| Section ID: 4000 | End Location: END |
| Functional Class: L - Local (7) | Surface Type: A - AC |
| Date of Construction: 01/01/1982 | No. Lanes: 2 |
| Cul-de-sac: No | General Code: SO - |
| Length (ft): 370 | Area ID: 2 - |
| Width (ft): 14 | Funding Source: 0 - |
| Area (sq. ft.): 5,180 | ADT: |
| Traffic Index: 0.0 | Slab Length: 0.00 |
| Parking Lot Type: | Slab Width: 0.00 # of Slabs: 0 |
| Comments: | |

Road Name: LAUREL AVE

| | |
|----------------------------------|--------------------------------|
| Street ID: 56120 | Begin Location: HICKORY ST |
| Section ID: 1000 | End Location: BAY ST |
| Functional Class: L - Local (7) | Surface Type: A - AC |
| Date of Construction: 01/01/1985 | No. Lanes: 2 |
| Cul-de-sac: No | General Code: SO - |
| Length (ft): 950 | Area ID: 3 - |
| Width (ft): 17 | Funding Source: 0 - |
| Area (sq. ft.): 16,150 | ADT: |
| Traffic Index: 0.0 | Slab Length: 0.00 |
| Parking Lot Type: | Slab Width: 0.00 # of Slabs: 0 |
| Comments: | |

Road Name: LAUREL AVE

| | |
|----------------------------------|--------------------------------|
| Street ID: 76011 | Begin Location: FREDERICA |
| Section ID: 2000 | End Location: STATE HWY 12 |
| Functional Class: L - Local (7) | Surface Type: A - AC |
| Date of Construction: 01/01/1990 | No. Lanes: 2 |
| Cul-de-sac: No | General Code: SR - |
| Length (ft): 1,531 | Area ID: 2 - |
| Width (ft): 25 | Funding Source: 0 - |
| Area (sq. ft.): 38,275 | ADT: |
| Traffic Index: 0.0 | Slab Length: 0.00 |
| Parking Lot Type: | Slab Width: 0.00 # of Slabs: 0 |
| Comments: | |

Road Name: LAUREL AVE

| | |
|----------------------------------|--------------------------------|
| Street ID: 80023 | Begin Location: HILLCREST AVE |
| Section ID: 3000 | End Location: SUMMERHOME PK RD |
| Functional Class: L - Local (7) | Surface Type: A - AC |
| Date of Construction: 01/01/1968 | No. Lanes: 2 |
| Cul-de-sac: No | General Code: FO - |
| Length (ft): 686 | Area ID: 3 - |
| Width (ft): 11 | Funding Source: 0 - |
| Area (sq. ft.): 7,546 | ADT: |
| Traffic Index: 0.0 | Slab Length: 0.00 |
| Parking Lot Type: | Slab Width: 0.00 # of Slabs: 0 |
| Comments: | |

Road Name: LAUREL DELL AVE

| | |
|----------------------------------|--------------------------------|
| Street ID: 71029 | Begin Location: SYLVAN WAY |
| Section ID: 1000 | End Location: CONIFER DR |
| Functional Class: L - Local (7) | Surface Type: A - AC |
| Date of Construction: 01/01/1974 | No. Lanes: 2 |
| Cul-de-sac: No | General Code: GU - |
| Length (ft): 264 | Area ID: 1 - |
| Width (ft): 25 | Funding Source: 0 - |
| Area (sq. ft.): 6,600 | ADT: |
| Traffic Index: 0.0 | Slab Length: 0.00 |
| Parking Lot Type: | Slab Width: 0.00 # of Slabs: 0 |
| Comments: | |

Road Name: LAUREL DELL AVE

| | |
|----------------------------------|--------------------------------|
| Street ID: 71029 | Begin Location: CONIFER DR |
| Section ID: 1005 | End Location: HWY 116 |
| Functional Class: L - Local (7) | Surface Type: A - AC |
| Date of Construction: 01/01/1974 | No. Lanes: 2 |
| Cul-de-sac: No | General Code: GU - |
| Length (ft): 792 | Area ID: 2 - |
| Width (ft): 21 | Funding Source: 0 - |
| Area (sq. ft.): 16,632 | ADT: |
| Traffic Index: 0.0 | Slab Length: 0.00 |
| Parking Lot Type: | Slab Width: 0.00 # of Slabs: 0 |
| Comments: | |

Road Name: LAUREL LN

| | |
|----------------------------------|--------------------------------|
| Street ID: 70145 | Begin Location: BUNDY AVE |
| Section ID: 1000 | End Location: END |
| Functional Class: L - Local (7) | Surface Type: A - AC |
| Date of Construction: 01/01/1965 | No. Lanes: 2 |
| Cul-de-sac: No | General Code: FO - |
| Length (ft): 581 | Area ID: 1 - |
| Width (ft): 17 | Funding Source: 0 - |
| Area (sq. ft.): 9,877 | ADT: |
| Traffic Index: 0.0 | Slab Length: 0.00 |
| Parking Lot Type: | Slab Width: 0.00 # of Slabs: 0 |
| Comments: | |

Road Name: LAUREL PL

| | |
|----------------------------------|--------------------------------|
| Street ID: 80108 | Begin Location: LAUREL RD |
| Section ID: 1000 | End Location: LAUREL RD |
| Functional Class: L - Local (7) | Surface Type: A - AC |
| Date of Construction: 01/01/1986 | No. Lanes: 2 |
| Cul-de-sac: No | General Code: GU - |
| Length (ft): 317 | Area ID: 2 - |
| Width (ft): 23 | Funding Source: 0 - |
| Area (sq. ft.): 7,291 | ADT: |
| Traffic Index: 0.0 | Slab Length: 0.00 |
| Parking Lot Type: | Slab Width: 0.00 # of Slabs: 0 |
| Comments: | |

Road Name: LAUREL RD

| | |
|----------------------------------|---------------------------------|
| Street ID: 80109 | Begin Location: OLD CAZADERO RD |
| Section ID: 1000 | End Location: OLD CAZADERO RD |
| Functional Class: L - Local (7) | Surface Type: A - AC |
| Date of Construction: 01/01/1986 | No. Lanes: 2 |
| Cul-de-sac: No | General Code: GU - |
| Length (ft): 581 | Area ID: 2 - |
| Width (ft): 21 | Funding Source: 0 - |
| Area (sq. ft.): 12,201 | ADT: |
| Traffic Index: 0.0 | Slab Length: 0.00 |
| Parking Lot Type: | Slab Width: 0.00 # of Slabs: 0 |
| Comments: | |

Road Name: LAUREL WAY

| | |
|----------------------------------|--------------------------------|
| Street ID: 70076 | Begin Location: BONITA TERRACE |
| Section ID: 1000 | End Location: HIGHLAND TERRACE |
| Functional Class: L - Local (7) | Surface Type: A - AC |
| Date of Construction: 01/01/1986 | No. Lanes: 2 |
| Cul-de-sac: No | General Code: GU - |
| Length (ft): 475 | Area ID: 2 - |
| Width (ft): 12 | Funding Source: 0 - |
| Area (sq. ft.): 5,700 | ADT: |
| Traffic Index: 0.0 | Slab Length: 0.00 |
| Parking Lot Type: | Slab Width: 0.00 # of Slabs: 0 |
| Comments: | |

Road Name: LAURELBROOK CT

| | | |
|----------------------------------|------------------------------|---------------|
| Street ID: 56244 | Begin Location: PETALUMA AVE | |
| Section ID: 1000 | End Location: END | |
| Functional Class: L - Local (7) | Surface Type: A - AC | |
| Date of Construction: 01/01/1997 | No. Lanes: 2 | |
| Cul-de-sac: No | General Code: SO - | |
| Length (ft): 370 | Area ID: - | |
| Width (ft): 28 | Funding Source: - | |
| Area (sq. ft.): 10,360 | ADT: | |
| Traffic Index: | Slab Length: 0.00 | |
| Parking Lot Type: | Slab Width: 0.00 | # of Slabs: 0 |
| Comments: | | |

Road Name: LAURI LN

| | | |
|----------------------------------|----------------------|---------------|
| Street ID: 60022 | Begin Location: END | |
| Section ID: 1000 | End Location: JOY RD | |
| Functional Class: L - Local (7) | Surface Type: A - AC | |
| Date of Construction: 01/01/1968 | No. Lanes: 2 | |
| Cul-de-sac: No | General Code: FO - | |
| Length (ft): 1,584 | Area ID: 1 - | |
| Width (ft): 22 | Funding Source: 0 - | |
| Area (sq. ft.): 34,848 | ADT: | |
| Traffic Index: 0.0 | Slab Length: 0.00 | |
| Parking Lot Type: | Slab Width: 0.00 | # of Slabs: 0 |
| Comments: | | |

Road Name: LAVELL RD

| | | |
|----------------------------------|--------------------------------------|---------------|
| Street ID: 78225B | Begin Location: MARK WEST SPRINGS RD | |
| Section ID: 1161 | End Location: MAYFIELD DR | |
| Functional Class: L - Local (7) | Surface Type: A - AC | |
| Date of Construction: 01/01/1962 | No. Lanes: 2 | |
| Cul-de-sac: No | General Code: SR - | |
| Length (ft): 3,168 | Area ID: 1 - | |
| Width (ft): 22 | Funding Source: 0 - | |
| Area (sq. ft.): 69,696 | ADT: | |
| Traffic Index: 0.0 | Slab Length: 0.00 | |
| Parking Lot Type: | Slab Width: 0.00 | # of Slabs: 0 |
| Comments: | | |

Road Name: LAVELL RD

| | | |
|----------------------------------|-------------------------------|---------------|
| Street ID: 78225B | Begin Location: MAYFIELD DR | |
| Section ID: 1221 | End Location: NOONAN RANCH LN | |
| Functional Class: L - Local (7) | Surface Type: O - AC/AC | |
| Date of Construction: 09/15/2020 | No. Lanes: 2 | |
| Cul-de-sac: No | General Code: SR - | |
| Length (ft): 845 | Area ID: 2 - | |
| Width (ft): 26 | Funding Source: 0 - | |
| Area (sq. ft.): 21,970 | ADT: | |
| Traffic Index: 0.0 | Slab Length: 0.00 | |
| Parking Lot Type: | Slab Width: 0.00 | # of Slabs: 0 |
| Comments: | | |

Road Name: LAVELL RD

| | | |
|----------------------------------|---------------------------------|---------------|
| Street ID: 78225B | Begin Location: NOONAN RANCH LN | |
| Section ID: 1237 | End Location: OLD REDWOOD HWY | |
| Functional Class: L - Local (7) | Surface Type: O - AC/AC | |
| Date of Construction: 09/15/2020 | No. Lanes: 2 | |
| Cul-de-sac: No | General Code: SR - | |
| Length (ft): 845 | Area ID: 1 - | |
| Width (ft): 29 | Funding Source: 0 - | |
| Area (sq. ft.): 24,505 | ADT: | |
| Traffic Index: 0.0 | Slab Length: 0.00 | |
| Parking Lot Type: | Slab Width: 0.00 | # of Slabs: 0 |
| Comments: | | |

Road Name: LAVON CT

| | | |
|----------------------------------|--------------------------------|---------------|
| Street ID: 79106 | Begin Location: SPEER RANCH RD | |
| Section ID: 1000 | End Location: END | |
| Functional Class: L - Local (7) | Surface Type: A - AC | |
| Date of Construction: 01/01/1988 | No. Lanes: 2 | |
| Cul-de-sac: No | General Code: FO - | |
| Length (ft): 211 | Area ID: 3 - | |
| Width (ft): 46 | Funding Source: 0 - | |
| Area (sq. ft.): 9,706 | ADT: | |
| Traffic Index: 0.0 | Slab Length: 0.00 | |
| Parking Lot Type: | Slab Width: 0.00 | # of Slabs: 0 |
| Comments: | | |

Road Name: LAWNSDALE RD

| | | |
|----------------------------------|---------------------------------|---------------|
| Street ID: 76023 | Begin Location: WARM SPRINGS RD | |
| Section ID: 1000 | End Location: KEISER RD | |
| Functional Class: L - Local (7) | Surface Type: O - AC/AC | |
| Date of Construction: 09/15/2022 | No. Lanes: 2 | |
| Cul-de-sac: No | General Code: SR - | |
| Length (ft): 5,333 | Area ID: 3 - | |
| Width (ft): 16 | Funding Source: 0 - | |
| Area (sq. ft.): 85,328 | ADT: | |
| Traffic Index: 0.0 | Slab Length: 0.00 | |
| Parking Lot Type: | Slab Width: 0.00 | # of Slabs: 0 |
| Comments: | | |

Road Name: LAWNSDALE RD

| | | |
|----------------------------------|---------------------------|---------------|
| Street ID: 76023 | Begin Location: KEISER RD | |
| Section ID: 1101 | End Location: SCHULTZ RD | |
| Functional Class: L - Local (7) | Surface Type: O - AC/AC | |
| Date of Construction: 09/15/2022 | No. Lanes: 2 | |
| Cul-de-sac: No | General Code: SR - | |
| Length (ft): 3,749 | Area ID: 3 - | |
| Width (ft): 18 | Funding Source: 0 - | |
| Area (sq. ft.): 67,482 | ADT: | |
| Traffic Index: 0.0 | Slab Length: 0.00 | |
| Parking Lot Type: | Slab Width: 0.00 | # of Slabs: 0 |
| Comments: | | |

Road Name: LAWNDALE RD

| | |
|----------------------------------|--------------------------------|
| Street ID: 76023 | Begin Location: SCHULTZ RD |
| Section ID: 1172 | End Location: BUCKEYE RD |
| Functional Class: L - Local (7) | Surface Type: A - AC |
| Date of Construction: 08/16/2021 | No. Lanes: 2 |
| Cul-de-sac: No | General Code: SR - |
| Length (ft): 5,650 | Area ID: 3 - |
| Width (ft): 17 | Funding Source: 0 - |
| Area (sq. ft.): 96,050 | ADT: |
| Traffic Index: 0.0 | Slab Length: 0.00 |
| Parking Lot Type: | Slab Width: 0.00 # of Slabs: 0 |
| Comments: | |

Road Name: LAWNDALE RD

| | |
|----------------------------------|--------------------------------|
| Street ID: 76023 | Begin Location: BUCKEYE RD |
| Section ID: 1279 | End Location: HWY 12 |
| Functional Class: L - Local (7) | Surface Type: A - AC |
| Date of Construction: 08/16/2021 | No. Lanes: 2 |
| Cul-de-sac: No | General Code: SR - |
| Length (ft): 3,379 | Area ID: 3 - |
| Width (ft): 19 | Funding Source: 0 - |
| Area (sq. ft.): 64,201 | ADT: |
| Traffic Index: 0.0 | Slab Length: 0.00 |
| Parking Lot Type: | Slab Width: 0.00 # of Slabs: 0 |
| Comments: | |

Road Name: LEASOWE LN

| | |
|----------------------------------|--------------------------------|
| Street ID: 80099 | Begin Location: DRAKE RD |
| Section ID: 1000 | End Location: MELODY AVE |
| Functional Class: L - Local (7) | Surface Type: A - AC |
| Date of Construction: 01/01/1974 | No. Lanes: 2 |
| Cul-de-sac: No | General Code: GU - |
| Length (ft): 625 | Area ID: 2 - |
| Width (ft): 10 | Funding Source: 0 - |
| Area (sq. ft.): 6,250 | ADT: |
| Traffic Index: 0.0 | Slab Length: 0.00 |
| Parking Lot Type: | Slab Width: 0.00 # of Slabs: 0 |
| Comments: | |

Road Name: LEGHORN LN

| | |
|----------------------------------|--------------------------------|
| Street ID: 57082 | Begin Location: DEAD END |
| Section ID: 1000 | End Location: HORN AVE |
| Functional Class: L - Local (7) | Surface Type: A - AC |
| Date of Construction: 04/20/2008 | No. Lanes: 2 |
| Cul-de-sac: No | General Code: CO - |
| Length (ft): 633 | Area ID: - |
| Width (ft): 36 | Funding Source: - |
| Area (sq. ft.): 22,788 | ADT: |
| Traffic Index: | Slab Length: 0.00 |
| Parking Lot Type: | Slab Width: 0.00 # of Slabs: 0 |
| Comments: | |

Road Name: LEIGH LN

| | |
|----------------------------------|--------------------------------|
| Street ID: 57073 | Begin Location: END |
| Section ID: 1000 | End Location: METZ LN. |
| Functional Class: L - Local (7) | Surface Type: A - AC |
| Date of Construction: 01/01/1987 | No. Lanes: 2 |
| Cul-de-sac: No | General Code: CO - |
| Length (ft): 475 | Area ID: 1 - |
| Width (ft): 30 | Funding Source: 0 - |
| Area (sq. ft.): 14,250 | ADT: |
| Traffic Index: 0.0 | Slab Length: 0.00 |
| Parking Lot Type: | Slab Width: 0.00 # of Slabs: 0 |
| Comments: | |

Road Name: LESLIE RD

| | |
|----------------------------------|--------------------------------|
| Street ID: 88018 | Begin Location: CHALK HILL RD |
| Section ID: 1000 | End Location: END |
| Functional Class: L - Local (7) | Surface Type: A - AC |
| Date of Construction: 06/08/1984 | No. Lanes: 2 |
| Cul-de-sac: No | General Code: SR - |
| Length (ft): 8,342 | Area ID: 2 - |
| Width (ft): 13 | Funding Source: 0 - |
| Area (sq. ft.): 108,446 | ADT: |
| Traffic Index: 0.0 | Slab Length: 0.00 |
| Parking Lot Type: | Slab Width: 0.00 # of Slabs: 0 |
| Comments: | |

Road Name: LESLIE RD

| | |
|----------------------------------|--------------------------------------|
| Street ID: 88019 | Begin Location: MARK WEST SPRINGS RD |
| Section ID: 2000 | End Location: END |
| Functional Class: L - Local (7) | Surface Type: A - AC |
| Date of Construction: 01/01/1988 | No. Lanes: 2 |
| Cul-de-sac: No | General Code: SR - |
| Length (ft): 4,594 | Area ID: 3 - |
| Width (ft): 12 | Funding Source: 0 - |
| Area (sq. ft.): 55,128 | ADT: |
| Traffic Index: 0.0 | Slab Length: 0.00 |
| Parking Lot Type: | Slab Width: 0.00 # of Slabs: 0 |
| Comments: | |

Road Name: LEVERONI RD

| | |
|--|--------------------------------|
| Street ID: 5503A | Begin Location: ARNOLD DR |
| Section ID: 0823 | End Location: 5TH ST WEST |
| Functional Class: MaC - Major Collector (5) | Surface Type: O - AC/AC |
| Date of Construction: 08/01/2011 | No. Lanes: 2 |
| Cul-de-sac: No | General Code: SO - |
| Length (ft): 6,336 | Area ID: 1 - |
| Width (ft): 32 | Funding Source: 0 - |
| Area (sq. ft.): 210,881 | ADT: 7500 1/1/2019 12:00:00 AM |
| Traffic Index: 0.0 | Slab Length: 0.00 |
| Parking Lot Type: | Slab Width: 0.00 # of Slabs: 0 |
| Comments: Combined from 5503A0823, 5503A0929 2/21/2017 | |

Road Name: LEVERONI RD

| | |
|--|---|
| Street ID: 5503A | Begin Location: FIFTH ST WEST |
| Section ID: 0943 | End Location: ENTER CITY SONOMA |
| Functional Class: OPA - Other Principal Arterial (3) | Surface Type: O - AC/AC |
| Date of Construction: 08/01/2011 | No. Lanes: 2 |
| Cul-de-sac: No | General Code: SO - |
| Length (ft): 1,267 | Area ID: 1 - |
| Width (ft): 34 | Funding Source: 0 - |
| Area (sq. ft.): 43,078 | ADT: 7500 1/1/2019 12:00:00 AM |
| Traffic Index: 0.0 | Slab Length: 0.00 |
| Parking Lot Type: | Slab Width: 0.00 # of Slabs: 0 |
| Comments: | |

Road Name: LIBBY AVE

| | |
|----------------------------------|--------------------------------|
| Street ID: 76003 | Begin Location: LOS GUILICOS |
| Section ID: 1000 | End Location: HWY 12 |
| Functional Class: L - Local (7) | Surface Type: A - AC |
| Date of Construction: 01/01/1990 | No. Lanes: 2 |
| Cul-de-sac: No | General Code: SR - |
| Length (ft): 739 | Area ID: 3 - |
| Width (ft): 18 | Funding Source: 0 - |
| Area (sq. ft.): 13,302 | ADT: |
| Traffic Index: 0.0 | Slab Length: 0.00 |
| Parking Lot Type: | Slab Width: 0.00 # of Slabs: 0 |
| Comments: | |

Road Name: LIBERTY RD

| | |
|----------------------------------|--------------------------------|
| Street ID: 58016 | Begin Location: SKILLMAN LN |
| Section ID: 1000 | End Location: RAINSVILLE RD |
| Functional Class: L - Local (7) | Surface Type: A - AC |
| Date of Construction: 12/28/1979 | No. Lanes: 2 |
| Cul-de-sac: No | General Code: CO - |
| Length (ft): 5,280 | Area ID: 2 - |
| Width (ft): 22 | Funding Source: 0 - |
| Area (sq. ft.): 116,160 | ADT: |
| Traffic Index: 0.0 | Slab Length: 0.00 |
| Parking Lot Type: | Slab Width: 0.00 # of Slabs: 0 |
| Comments: | |

Road Name: LIBERTY RD

| | |
|----------------------------------|--------------------------------|
| Street ID: 58016 | Begin Location: RAINSVILLE RD |
| Section ID: 1100 | End Location: CENTER RD |
| Functional Class: L - Local (7) | Surface Type: A - AC |
| Date of Construction: 02/16/1987 | No. Lanes: 2 |
| Cul-de-sac: No | General Code: CO - |
| Length (ft): 2,798 | Area ID: 1 - |
| Width (ft): 30 | Funding Source: 0 - |
| Area (sq. ft.): 83,940 | ADT: |
| Traffic Index: 0.0 | Slab Length: 0.00 |
| Parking Lot Type: | Slab Width: 0.00 # of Slabs: 0 |
| Comments: | |

Road Name: LIBERTY RD

| | |
|----------------------------------|--------------------------------|
| Street ID: 58016 | Begin Location: CENTER RD |
| Section ID: 1153 | End Location: PEPPER RD |
| Functional Class: L - Local (7) | Surface Type: A - AC |
| Date of Construction: 04/26/1986 | No. Lanes: 2 |
| Cul-de-sac: No | General Code: CO - |
| Length (ft): 2,165 | Area ID: 2 - |
| Width (ft): 28 | Funding Source: 0 - |
| Area (sq. ft.): 60,620 | ADT: |
| Traffic Index: 0.0 | Slab Length: 0.00 |
| Parking Lot Type: | Slab Width: 0.00 # of Slabs: 0 |
| Comments: | |

Road Name: LIBERTY SCHOOL RD

| | |
|----------------------------------|-------------------------------------|
| Street ID: 58046 | Begin Location: 686' S/O LIBERTY RD |
| Section ID: 1000 | End Location: LIBERTY RD |
| Functional Class: L - Local (7) | Surface Type: A - AC |
| Date of Construction: 01/01/1997 | No. Lanes: 2 |
| Cul-de-sac: No | General Code: CO - |
| Length (ft): 686 | Area ID: - |
| Width (ft): 28 | Funding Source: - |
| Area (sq. ft.): 19,208 | ADT: |
| Traffic Index: | Slab Length: 0.00 |
| Parking Lot Type: | Slab Width: 0.00 # of Slabs: 0 |
| Comments: | |

Road Name: LICHAU RD

| | |
|----------------------------------|---------------------------------|
| Street ID: 67002 | Begin Location: ROBERTS RD |
| Section ID: 1136 | End Location: END IMPROVED ROAD |
| Functional Class: L - Local (7) | Surface Type: A - AC |
| Date of Construction: 08/05/2013 | No. Lanes: 2 |
| Cul-de-sac: No | General Code: CO - |
| Length (ft): 2,218 | Area ID: 1 - |
| Width (ft): 23 | Funding Source: 0 - |
| Area (sq. ft.): 51,014 | ADT: |
| Traffic Index: 0.0 | Slab Length: 0.00 |
| Parking Lot Type: | Slab Width: 0.00 # of Slabs: 0 |
| Comments: CHIPSEAL | |

Road Name: LICHAU RD

| | |
|----------------------------------|-----------------------------------|
| Street ID: 67002 | Begin Location: END IMPROVED ROAD |
| Section ID: 1178 | End Location: BRIDGE 20C-265 |
| Functional Class: L - Local (7) | Surface Type: A - AC |
| Date of Construction: 01/01/1988 | No. Lanes: 2 |
| Cul-de-sac: No | General Code: CO - |
| Length (ft): 3,590 | Area ID: 1 - |
| Width (ft): 23 | Funding Source: 0 - |
| Area (sq. ft.): 82,570 | ADT: |
| Traffic Index: 0.0 | Slab Length: 0.00 |
| Parking Lot Type: | Slab Width: 0.00 # of Slabs: 0 |
| Comments: CHIPSEAL | |

Road Name: LICHAU RD

| | |
|---|--------------------------------|
| Street ID: 67002 | Begin Location: BRIDGE 20C-265 |
| Section ID: 1246 | End Location: CATTLE GUARD |
| Functional Class: L - Local (7) | Surface Type: A - AC |
| Date of Construction: 12/02/1969 | No. Lanes: 2 |
| Cul-de-sac: No | General Code: CO - |
| Length (ft): 4,752 | Area ID: 2 - |
| Width (ft): 18 | Funding Source: 0 - |
| Area (sq. ft.): 85,536 | ADT: |
| Traffic Index: 0.0 | Slab Length: 0.00 |
| Parking Lot Type: | Slab Width: 0.00 # of Slabs: 0 |
| Comments: OLD CHIPSEAL 13.50-13.77, NO CHIPSEAL 14.04-17.31 | |

Road Name: LICHAU RD

| | |
|----------------------------------|--------------------------------|
| Street ID: 67002 | Begin Location: CATTLE GUARD |
| Section ID: 1336 | End Location: HYLAND WAY |
| Functional Class: L - Local (7) | Surface Type: A - AC |
| Date of Construction: 02/28/1968 | No. Lanes: 2 |
| Cul-de-sac: No | General Code: CO - |
| Length (ft): 5,755 | Area ID: 2 - |
| Width (ft): 16 | Funding Source: 0 - |
| Area (sq. ft.): 92,080 | ADT: |
| Traffic Index: 0.0 | Slab Length: 0.00 |
| Parking Lot Type: | Slab Width: 0.00 # of Slabs: 0 |
| Comments: OLD CHIPSEAL | |

Road Name: LICHAU RD

| | |
|---|---|
| Street ID: 67002 | Begin Location: HYLAND WAY |
| Section ID: 1445 | End Location: CATTLE GUARD / END PAVEMENT |
| Functional Class: L - Local (7) | Surface Type: O - AC/AC |
| Date of Construction: 08/05/2013 | No. Lanes: 2 |
| Cul-de-sac: No | General Code: CO - |
| Length (ft): 3,802 | Area ID: 2 - |
| Width (ft): 12 | Funding Source: 0 - |
| Area (sq. ft.): 45,624 | ADT: |
| Traffic Index: 0.0 | Slab Length: 0.00 |
| Parking Lot Type: | Slab Width: 0.00 # of Slabs: 0 |
| Comments: PAVEMENT ENDS AT P.M. 15.06. 3RD CATTLE GUARD AFTER HYLAND WAY. | |

Road Name: LICHAU WOODS CT

| | |
|----------------------------------|-----------------------------------|
| Street ID: 57077 | Begin Location: OLD REDWOOD HWY N |
| Section ID: 1000 | End Location: END |
| Functional Class: L - Local (7) | Surface Type: A - AC |
| Date of Construction: 01/01/1997 | No. Lanes: 2 |
| Cul-de-sac: No | General Code: CO - |
| Length (ft): 106 | Area ID: - |
| Width (ft): 86 | Funding Source: - |
| Area (sq. ft.): 9,116 | ADT: |
| Traffic Index: | Slab Length: 0.00 |
| Parking Lot Type: | Slab Width: 0.00 # of Slabs: 0 |
| Comments: | |

Road Name: LICHTENBERG AVE

| | |
|----------------------------------|--------------------------------|
| Street ID: 66020 | Begin Location: DECHENE AVE |
| Section ID: 1000 | End Location: HWY 12 |
| Functional Class: L - Local (7) | Surface Type: O - AC/AC |
| Date of Construction: 08/15/2019 | No. Lanes: 2 |
| Cul-de-sac: No | General Code: SO - |
| Length (ft): 570 | Area ID: 2 - |
| Width (ft): 31 | Funding Source: 0 - |
| Area (sq. ft.): 17,670 | ADT: |
| Traffic Index: 0.0 | Slab Length: 0.00 |
| Parking Lot Type: | Slab Width: 0.00 # of Slabs: 0 |
| Comments: | |

Road Name: LIMELIGHT PL

| | |
|----------------------------------|--------------------------------|
| Street ID: 88107 | Begin Location: CARRIAGE LN |
| Section ID: 1000 | End Location: END |
| Functional Class: L - Local (7) | Surface Type: A - AC |
| Date of Construction: 01/01/1986 | No. Lanes: 2 |
| Cul-de-sac: No | General Code: SR - |
| Length (ft): 158 | Area ID: 3 - |
| Width (ft): 36 | Funding Source: 0 - |
| Area (sq. ft.): 5,688 | ADT: |
| Traffic Index: 0.0 | Slab Length: 0.00 |
| Parking Lot Type: | Slab Width: 0.00 # of Slabs: 0 |
| Comments: | |

Road Name: LIMERICK LN

| | |
|----------------------------------|---------------------------------|
| Street ID: 99001 | Begin Location: OLD REDWOOD HWY |
| Section ID: 1000 | End Location: END |
| Functional Class: L - Local (7) | Surface Type: A - AC |
| Date of Construction: 01/01/1968 | No. Lanes: 2 |
| Cul-de-sac: No | General Code: HE - |
| Length (ft): 6,019 | Area ID: 2 - |
| Width (ft): 24 | Funding Source: 0 - |
| Area (sq. ft.): 144,456 | ADT: |
| Traffic Index: 0.0 | Slab Length: 0.00 |
| Parking Lot Type: | Slab Width: 0.00 # of Slabs: 0 |
| Comments: | |

Road Name: LINCOLN AVE

| | |
|----------------------------------|--------------------------------|
| Street ID: 70132 | Begin Location: END |
| Section ID: 1000 | End Location: ST DOROTHY AVE |
| Functional Class: L - Local (7) | Surface Type: A - AC |
| Date of Construction: 01/01/1986 | No. Lanes: 2 |
| Cul-de-sac: No | General Code: GU - |
| Length (ft): 317 | Area ID: 2 - |
| Width (ft): 11 | Funding Source: 0 - |
| Area (sq. ft.): 3,487 | ADT: |
| Traffic Index: 0.0 | Slab Length: 0.00 |
| Parking Lot Type: | Slab Width: 0.00 # of Slabs: 0 |
| Comments: | |

Road Name: LINCOLN ST

| | |
|----------------------------------|--------------------------------|
| Street ID: 59012 | Begin Location: BRODERICK ST |
| Section ID: 1000 | End Location: MILL ST |
| Functional Class: L - Local (7) | Surface Type: A - AC |
| Date of Construction: 12/16/1970 | No. Lanes: 2 |
| Cul-de-sac: No | General Code: FO - |
| Length (ft): 1,243 | Area ID: 3 - |
| Width (ft): 9 | Funding Source: 0 - |
| Area (sq. ft.): 11,187 | ADT: |
| Traffic Index: 0.0 | Slab Length: 0.00 |
| Parking Lot Type: | Slab Width: 0.00 # of Slabs: 0 |
| Comments: | |

Road Name: LINDEN ST

| | |
|----------------------------------|--------------------------------|
| Street ID: 56031 | Begin Location: PETALUMA AVE |
| Section ID: 1000 | End Location: END |
| Functional Class: L - Local (7) | Surface Type: A - AC |
| Date of Construction: 09/15/2020 | No. Lanes: 2 |
| Cul-de-sac: No | General Code: SO - |
| Length (ft): 3,696 | Area ID: 2 - |
| Width (ft): 18 | Funding Source: 0 - |
| Area (sq. ft.): 66,528 | ADT: 369 1/30/2020 12:00:00 AM |
| Traffic Index: 0.0 | Slab Length: 0.00 |
| Parking Lot Type: | Slab Width: 0.00 # of Slabs: 0 |
| Comments: | |

Road Name: LINWOOD AVE

| | |
|----------------------------------|--------------------------------------|
| Street ID: 78025 | Begin Location: CITY LIMIT |
| Section ID: 1003 | End Location: END COUNTY MAINTENANCE |
| Functional Class: L - Local (7) | Surface Type: A - AC |
| Date of Construction: 01/01/1967 | No. Lanes: 2 |
| Cul-de-sac: No | General Code: SR - |
| Length (ft): 317 | Area ID: 2 - |
| Width (ft): 13 | Funding Source: 0 - |
| Area (sq. ft.): 4,121 | ADT: |
| Traffic Index: 0.0 | Slab Length: 0.00 |
| Parking Lot Type: | Slab Width: 0.00 # of Slabs: 0 |
| Comments: | |

Road Name: LIQUID AMBER LN

| | |
|----------------------------------|--------------------------------|
| Street ID: 56230 | Begin Location: END |
| Section ID: 1000 | End Location: ARNOLD DR |
| Functional Class: L - Local (7) | Surface Type: A - AC |
| Date of Construction: 01/01/1979 | No. Lanes: 2 |
| Cul-de-sac: No | General Code: SO - |
| Length (ft): 634 | Area ID: 1 - |
| Width (ft): 33 | Funding Source: 0 - |
| Area (sq. ft.): 20,922 | ADT: |
| Traffic Index: 0.0 | Slab Length: 0.00 |
| Parking Lot Type: | Slab Width: 0.00 # of Slabs: 0 |
| Comments: | |

Road Name: LIVE OAK DR

| | | |
|----------------------------------|-----------------------------------|---------------|
| Street ID: 58029 | Begin Location: END CO MAINTAINED | |
| Section ID: 1000 | End Location: JEWETT RD | |
| Functional Class: L - Local (7) | Surface Type: A - AC | |
| Date of Construction: 03/17/1974 | No. Lanes: 2 | |
| Cul-de-sac: No | General Code: CO - | |
| Length (ft): 3,362 | Area ID: 2 - | |
| Width (ft): 21 | Funding Source: 0 - | |
| Area (sq. ft.): 70,602 | ADT: | |
| Traffic Index: 0.0 | Slab Length: 0.00 | |
| Parking Lot Type: | Slab Width: 0.00 | # of Slabs: 0 |
| Comments: | | |

Road Name: LLANO RD

| | | |
|---|--------------------------------|----------------------------|
| Street ID: 6805 | Begin Location: HWY 116 | |
| Section ID: 1000 | End Location: BEGIN PCC BRIDGE | |
| Functional Class: MaC - Major Collector (5) | Surface Type: A - AC | |
| Date of Construction: 10/18/2016 | No. Lanes: 2 | |
| Cul-de-sac: No | General Code: CO - | |
| Length (ft): 2,851 | Area ID: 1 - | |
| Width (ft): 34 | Funding Source: 0 - | |
| Area (sq. ft.): 96,934 | ADT: 3000 | 1/1/2019 12:00:00 AM |
| Traffic Index: 0.0 | Slab Length: 0.00 | |
| Parking Lot Type: | Slab Width: 0.00 | # of Slabs: 0 |
| Comments: Split from 68051000 07/27/99 | | |

Road Name: LLANO RD

| | | |
|---|-----------------------------------|----------------------------|
| Street ID: 6805 | Begin Location: END PCC BRIDGE | |
| Section ID: 1057 | End Location: TREATMENT PLANT ENT | |
| Functional Class: MaC - Major Collector (5) | Surface Type: A - AC | |
| Date of Construction: 10/18/2016 | No. Lanes: 2 | |
| Cul-de-sac: No | General Code: CO - | |
| Length (ft): 845 | Area ID: 1 - | |
| Width (ft): 32 | Funding Source: 0 - | |
| Area (sq. ft.): 27,040 | ADT: 3000 | 1/1/2019 12:00:00 AM |
| Traffic Index: 0.0 | Slab Length: 0.00 | |
| Parking Lot Type: | Slab Width: 0.00 | # of Slabs: 0 |
| Comments: | | |

Road Name: LLANO RD

| | |
|---|---|
| Street ID: 6805 | Begin Location: TREATMENT PLANT ENT |
| Section ID: 1073 | End Location: TODD RD |
| Functional Class: MaC - Major Collector (5) | Surface Type: A - AC |
| Date of Construction: 10/18/2016 | No. Lanes: 2 |
| Cul-de-sac: No | General Code: CO - |
| Length (ft): 6,494 | Area ID: 2 - |
| Width (ft): 20 | Funding Source: 0 - |
| Area (sq. ft.): 129,880 | ADT: 3000 1/1/2019 12:00:00 AM |
| Traffic Index: 0.0 | Slab Length: 0.00 |
| Parking Lot Type: | Slab Width: 0.00 # of Slabs: 0 |
| Comments: | |

Road Name: LLANO RD

| | |
|---|---|
| Street ID: 6805 | Begin Location: TODD RD |
| Section ID: 1196 | End Location: ROSELAND CREEK / RCB |
| Functional Class: MaC - Major Collector (5) | Surface Type: O - AC/AC |
| Date of Construction: 06/15/2010 | No. Lanes: 2 |
| Cul-de-sac: No | General Code: CO - |
| Length (ft): 3,062 | Area ID: 1 - |
| Width (ft): 31 | Funding Source: 0 - |
| Area (sq. ft.): 94,922 | ADT: 4200 1/1/2019 12:00:00 AM |
| Traffic Index: 0.0 | Slab Length: 0.00 |
| Parking Lot Type: | Slab Width: 0.00 # of Slabs: 0 |
| Comments: CHIPSEAL- TODD TO HWY 12 | |

Road Name: LLANO RD

| | |
|---|---|
| Street ID: 6805 | Begin Location: ROSELAND CREEK / RCB |
| Section ID: 1254 | End Location: LUGWIG AVE |
| Functional Class: MaC - Major Collector (5) | Surface Type: O - AC/AC |
| Date of Construction: 01/01/1973 | No. Lanes: 2 |
| Cul-de-sac: No | General Code: CO - |
| Length (ft): 2,534 | Area ID: 1 - |
| Width (ft): 31 | Funding Source: 0 - |
| Area (sq. ft.): 78,554 | ADT: 4200 1/1/2019 12:00:00 AM |
| Traffic Index: 0.0 | Slab Length: 0.00 |
| Parking Lot Type: | Slab Width: 0.00 # of Slabs: 0 |
| Comments: | |

Road Name: LLANO RD

| | |
|---|---|
| Street ID: 6805 | Begin Location: LUDWIG AVE |
| Section ID: 1301 | End Location: HWY 12 |
| Functional Class: MaC - Major Collector (5) | Surface Type: O - AC/AC |
| Date of Construction: 01/01/1973 | No. Lanes: 2 |
| Cul-de-sac: No | General Code: CO - |
| Length (ft): 6,442 | Area ID: 1 - |
| Width (ft): 32 | Funding Source: 0 - |
| Area (sq. ft.): 206,144 | ADT: 4200 1/1/2019 12:00:00 AM |
| Traffic Index: 0.0 | Slab Length: 0.00 |
| Parking Lot Type: | Slab Width: 0.00 # of Slabs: 0 |
| Comments: | |

Road Name: LLOYD AVE

| | |
|----------------------------------|--------------------------------|
| Street ID: 78023 | Begin Location: CONCORD AVE. |
| Section ID: 1000 | End Location: MILES AVE. |
| Functional Class: L - Local (7) | Surface Type: A - AC |
| Date of Construction: 01/01/1966 | No. Lanes: 2 |
| Cul-de-sac: No | General Code: SR - |
| Length (ft): 2,059 | Area ID: 1 - |
| Width (ft): 20 | Funding Source: 0 - |
| Area (sq. ft.): 41,180 | ADT: |
| Traffic Index: 0.0 | Slab Length: 0.00 |
| Parking Lot Type: | Slab Width: 0.00 # of Slabs: 0 |
| Comments: | |

Road Name: LOBELIA CT

| | |
|----------------------------------|--------------------------------|
| Street ID: 56218 | Begin Location: END |
| Section ID: 1000 | End Location: VIA COLUMBARD |
| Functional Class: L - Local (7) | Surface Type: A - AC |
| Date of Construction: 01/01/1987 | No. Lanes: 2 |
| Cul-de-sac: No | General Code: SO - |
| Length (ft): 475 | Area ID: 1 - |
| Width (ft): 32 | Funding Source: 0 - |
| Area (sq. ft.): 15,200 | ADT: |
| Traffic Index: 0.0 | Slab Length: 0.00 |
| Parking Lot Type: | Slab Width: 0.00 # of Slabs: 0 |
| Comments: | |

Road Name: LOCH HAVEN RD

| | |
|----------------------------------|---------------------------------|
| Street ID: 88037 | Begin Location: PORTER CREEK RD |
| Section ID: 1000 | End Location: END |
| Functional Class: L - Local (7) | Surface Type: A - AC |
| Date of Construction: 01/01/1963 | No. Lanes: 2 |
| Cul-de-sac: No | General Code: SR - |
| Length (ft): 3,960 | Area ID: 1 - |
| Width (ft): 18 | Funding Source: 0 - |
| Area (sq. ft.): 71,280 | ADT: |
| Traffic Index: 0.0 | Slab Length: 0.00 |
| Parking Lot Type: | Slab Width: 0.00 # of Slabs: 0 |
| Comments: | |

Road Name: LOCUST AVE

| | |
|----------------------------------|--------------------------------|
| Street ID: 56094 | Begin Location: PINE AVE |
| Section ID: 1000 | End Location: SPRING ST |
| Functional Class: L - Local (7) | Surface Type: A - AC |
| Date of Construction: 01/01/1966 | No. Lanes: 2 |
| Cul-de-sac: No | General Code: SO - |
| Length (ft): 317 | Area ID: 2 - |
| Width (ft): 18 | Funding Source: 0 - |
| Area (sq. ft.): 5,706 | ADT: |
| Traffic Index: 0.0 | Slab Length: 0.00 |
| Parking Lot Type: | Slab Width: 0.00 # of Slabs: 0 |
| Comments: | |

Road Name: LOCUST AVE

| | |
|----------------------------------|--------------------------------|
| Street ID: 68028 | Begin Location: LV COT LIMITS |
| Section ID: 1020 | End Location: END |
| Functional Class: L - Local (7) | Surface Type: A - AC |
| Date of Construction: 01/01/1997 | No. Lanes: 2 |
| Cul-de-sac: No | General Code: CO - |
| Length (ft): 106 | Area ID: - |
| Width (ft): 12 | Funding Source: - |
| Area (sq. ft.): 1,272 | ADT: |
| Traffic Index: | Slab Length: 0.00 |
| Parking Lot Type: | Slab Width: 0.00 # of Slabs: 0 |
| Comments: | |

Road Name: LOHRMAN LN

| | |
|----------------------------------|--------------------------------|
| Street ID: 57014 | Begin Location: BODEGA AVE |
| Section ID: 1000 | End Location: MAGNOLIA AVE |
| Functional Class: L - Local (7) | Surface Type: A - AC |
| Date of Construction: 01/01/1972 | No. Lanes: 2 |
| Cul-de-sac: No | General Code: CO - |
| Length (ft): 4,646 | Area ID: 1 - |
| Width (ft): 24 | Funding Source: 0 - |
| Area (sq. ft.): 111,504 | ADT: |
| Traffic Index: 0.0 | Slab Length: 0.00 |
| Parking Lot Type: | Slab Width: 0.00 # of Slabs: 0 |
| Comments: | |

Road Name: LOMA CT

| | |
|----------------------------------|--------------------------------|
| Street ID: 56127 | Begin Location: END |
| Section ID: 1000 | End Location: LOS ROBLES DR |
| Functional Class: L - Local (7) | Surface Type: A - AC |
| Date of Construction: 01/01/1966 | No. Lanes: 2 |
| Cul-de-sac: No | General Code: SO - |
| Length (ft): 422 | Area ID: 2 - |
| Width (ft): 23 | Funding Source: 0 - |
| Area (sq. ft.): 9,706 | ADT: |
| Traffic Index: 0.0 | Slab Length: 0.00 |
| Parking Lot Type: | Slab Width: 0.00 # of Slabs: 0 |
| Comments: | |

Road Name: LOMA VISTA DR

| | |
|----------------------------------|--------------------------------|
| Street ID: 66068 | Begin Location: ARNOLD DR |
| Section ID: 1000 | End Location: END |
| Functional Class: L - Local (7) | Surface Type: A - AC |
| Date of Construction: 01/01/1966 | No. Lanes: 2 |
| Cul-de-sac: No | General Code: SO - |
| Length (ft): 1,584 | Area ID: 3 - |
| Width (ft): 18 | Funding Source: 0 - |
| Area (sq. ft.): 28,512 | ADT: |
| Traffic Index: 0.0 | Slab Length: 0.00 |
| Parking Lot Type: | Slab Width: 0.00 # of Slabs: 0 |
| Comments: | |

Road Name: LOMITA AVE

| | |
|----------------------------------|--------------------------------|
| Street ID: 56057 | Begin Location: HWY 12 |
| Section ID: 1000 | End Location: ERNEST DR |
| Functional Class: L - Local (7) | Surface Type: A - AC |
| Date of Construction: 01/01/1966 | No. Lanes: 2 |
| Cul-de-sac: No | General Code: SO - |
| Length (ft): 1,795 | Area ID: 2 - |
| Width (ft): 23 | Funding Source: 0 - |
| Area (sq. ft.): 41,285 | ADT: |
| Traffic Index: 0.0 | Slab Length: 0.00 |
| Parking Lot Type: | Slab Width: 0.00 # of Slabs: 0 |
| Comments: | |

Road Name: LOMITA AVE

| | |
|----------------------------------|--------------------------------|
| Street ID: 56057 | Begin Location: ERNEST DR |
| Section ID: 1034 | End Location: END |
| Functional Class: L - Local (7) | Surface Type: A - AC |
| Date of Construction: 01/01/1970 | No. Lanes: 2 |
| Cul-de-sac: No | General Code: SO - |
| Length (ft): 2,587 | Area ID: 2 - |
| Width (ft): 20 | Funding Source: 0 - |
| Area (sq. ft.): 51,740 | ADT: |
| Traffic Index: 0.0 | Slab Length: 0.00 |
| Parking Lot Type: | Slab Width: 0.00 # of Slabs: 0 |
| Comments: | |

Road Name: LONDON RANCH RD

| | |
|----------------------------------|--------------------------------|
| Street ID: 66045 | Begin Location: STATE PARK |
| Section ID: 1020 | End Location: ARNOLD DR |
| Functional Class: L - Local (7) | Surface Type: A - AC |
| Date of Construction: 01/01/1974 | No. Lanes: 2 |
| Cul-de-sac: No | General Code: SO - |
| Length (ft): 6,019 | Area ID: 2 - |
| Width (ft): 24 | Funding Source: 0 - |
| Area (sq. ft.): 144,456 | ADT: |
| Traffic Index: 0.0 | Slab Length: 0.00 |
| Parking Lot Type: | Slab Width: 0.00 # of Slabs: 0 |
| Comments: | |

Road Name: LONDON WAY

| | |
|----------------------------------|--------------------------------|
| Street ID: 66028 | Begin Location: STATE HWY 12 |
| Section ID: 1000 | End Location: END |
| Functional Class: L - Local (7) | Surface Type: A - AC |
| Date of Construction: 01/01/1966 | No. Lanes: 2 |
| Cul-de-sac: No | General Code: SO - |
| Length (ft): 739 | Area ID: 2 - |
| Width (ft): 23 | Funding Source: 0 - |
| Area (sq. ft.): 16,997 | ADT: |
| Traffic Index: 0.0 | Slab Length: 0.00 |
| Parking Lot Type: | Slab Width: 0.00 # of Slabs: 0 |
| Comments: | |

Road Name: LONDONBERRY DR

| | |
|----------------------------------|--------------------------------|
| Street ID: 88022 | Begin Location: CUL-DE-SAC |
| Section ID: 1000 | End Location: PAVEMENT CHANGE |
| Functional Class: L - Local (7) | Surface Type: A - AC |
| Date of Construction: 01/01/1966 | No. Lanes: 2 |
| Cul-de-sac: No | General Code: SR - |
| Length (ft): 2,376 | Area ID: 1 - |
| Width (ft): 34 | Funding Source: 0 - |
| Area (sq. ft.): 80,784 | ADT: |
| Traffic Index: 0.0 | Slab Length: 0.00 |
| Parking Lot Type: | Slab Width: 0.00 # of Slabs: 0 |
| Comments: | |

Road Name: LONDONBERRY DR

| | |
|----------------------------------|----------------------------------|
| Street ID: 88022 | Begin Location: PAVEMENT CHANGE |
| Section ID: 1045 | End Location: PACIFIC HEIGHTS DR |
| Functional Class: L - Local (7) | Surface Type: O - AC/AC |
| Date of Construction: 09/15/2021 | No. Lanes: 2 |
| Cul-de-sac: No | General Code: - |
| Length (ft): 475 | Area ID: - |
| Width (ft): 32 | Funding Source: - |
| Area (sq. ft.): 15,200 | ADT: |
| Traffic Index: | Slab Length: 0.00 |
| Parking Lot Type: | Slab Width: 0.00 # of Slabs: 0 |
| Comments: | |

Road Name: LONE PINE RD

| | |
|---|--------------------------------|
| Street ID: 68053 | Begin Location: BLOOMFIELD RD |
| Section ID: 1000 | End Location: BINGTREE WAY |
| Functional Class: MaC - Major Collector (5) | Surface Type: A - AC |
| Date of Construction: 01/01/1971 | No. Lanes: 2 |
| Cul-de-sac: No | General Code: FO - |
| Length (ft): 2,429 | Area ID: 1 - |
| Width (ft): 32 | Funding Source: 0 - |
| Area (sq. ft.): 77,728 | ADT: |
| Traffic Index: 0.0 | Slab Length: 0.00 |
| Parking Lot Type: | Slab Width: 0.00 # of Slabs: 0 |
| Comments: | |

Road Name: LONE PINE RD

| | |
|---|--------------------------------|
| Street ID: 68053 | Begin Location: BING TREE WAY |
| Section ID: 1046 | End Location: TWIG AVE |
| Functional Class: MaC - Major Collector (5) | Surface Type: O - AC/AC |
| Date of Construction: 01/01/1985 | No. Lanes: 2 |
| Cul-de-sac: No | General Code: FO - |
| Length (ft): 4,805 | Area ID: 1 - |
| Width (ft): 32 | Funding Source: 0 - |
| Area (sq. ft.): 153,760 | ADT: |
| Traffic Index: 0.0 | Slab Length: 0.00 |
| Parking Lot Type: | Slab Width: 0.00 # of Slabs: 0 |
| Comments: | |

Road Name: LONE PINE RD

| | |
|---|--------------------------------|
| Street ID: 68053 | Begin Location: TWIG AVE |
| Section ID: 1137 | End Location: HWY 116 |
| Functional Class: MaC - Major Collector (5) | Surface Type: O - AC/AC |
| Date of Construction: 08/16/2021 | No. Lanes: 2 |
| Cul-de-sac: No | General Code: FO - |
| Length (ft): 1,003 | Area ID: 2 - |
| Width (ft): 20 | Funding Source: 0 - |
| Area (sq. ft.): 20,060 | ADT: |
| Traffic Index: 0.0 | Slab Length: 0.00 |
| Parking Lot Type: | Slab Width: 0.00 # of Slabs: 0 |
| Comments: | |

Road Name: LOON CT

| | |
|----------------------------------|--------------------------------|
| Street ID: 60066 | Begin Location: END |
| Section ID: 990 | End Location: HERON DR |
| Functional Class: L - Local (7) | Surface Type: A - AC |
| Date of Construction: 01/01/1980 | No. Lanes: 2 |
| Cul-de-sac: No | General Code: FO - |
| Length (ft): 783 | Area ID: 1 - |
| Width (ft): 28 | Funding Source: 0 - |
| Area (sq. ft.): 21,924 | ADT: |
| Traffic Index: 0.0 | Slab Length: 0.00 |
| Parking Lot Type: | Slab Width: 0.00 # of Slabs: 0 |
| Comments: | |

Road Name: LORI CT

| | |
|----------------------------------|--------------------------------|
| Street ID: 56201 | Begin Location: ROBIN AVE |
| Section ID: 1000 | End Location: END |
| Functional Class: L - Local (7) | Surface Type: A - AC |
| Date of Construction: 01/01/1977 | No. Lanes: 2 |
| Cul-de-sac: No | General Code: SO - |
| Length (ft): 106 | Area ID: 1 - |
| Width (ft): 57 | Funding Source: 0 - |
| Area (sq. ft.): 6,042 | ADT: |
| Traffic Index: 0.0 | Slab Length: 0.00 |
| Parking Lot Type: | Slab Width: 0.00 # of Slabs: 0 |
| Comments: | |

Road Name: LORNA DR

| | |
|----------------------------------|--------------------------------|
| Street ID: 66038 | Begin Location: LORNA DR |
| Section ID: 2000 | End Location: MARTY ST |
| Functional Class: L - Local (7) | Surface Type: A - AC |
| Date of Construction: 01/01/1964 | No. Lanes: 2 |
| Cul-de-sac: No | General Code: SO - |
| Length (ft): 528 | Area ID: 2 - |
| Width (ft): 24 | Funding Source: 0 - |
| Area (sq. ft.): 12,672 | ADT: |
| Traffic Index: 0.0 | Slab Length: 0.00 |
| Parking Lot Type: | Slab Width: 0.00 # of Slabs: 0 |
| Comments: | |

Road Name: LORNA DR

| | |
|----------------------------------|--------------------------------|
| Street ID: 66039 | Begin Location: CECELIA DR |
| Section ID: 1000 | End Location: LORNA DR |
| Functional Class: L - Local (7) | Surface Type: A - AC |
| Date of Construction: 01/01/1964 | No. Lanes: 2 |
| Cul-de-sac: No | General Code: SO - |
| Length (ft): 264 | Area ID: 2 - |
| Width (ft): 24 | Funding Source: 0 - |
| Area (sq. ft.): 6,336 | ADT: |
| Traffic Index: 0.0 | Slab Length: 0.00 |
| Parking Lot Type: | Slab Width: 0.00 # of Slabs: 0 |
| Comments: CHIPSEAL | |

Road Name: LORRAINE WAY

| | |
|----------------------------------|--------------------------------|
| Street ID: 88053 | Begin Location: END |
| Section ID: 1000 | End Location: MICHELE WAY |
| Functional Class: L - Local (7) | Surface Type: A - AC |
| Date of Construction: 01/01/1966 | No. Lanes: 2 |
| Cul-de-sac: No | General Code: SR - |
| Length (ft): 2,395 | Area ID: 1 - |
| Width (ft): 22 | Funding Source: 0 - |
| Area (sq. ft.): 52,690 | ADT: |
| Traffic Index: 0.0 | Slab Length: 0.00 |
| Parking Lot Type: | Slab Width: 0.00 # of Slabs: 0 |
| Comments: | |

Road Name: LOS ALAMOS RD

| | |
|----------------------------------|---|
| Street ID: 77005 | Begin Location: SANTA ROSA CITY LIMIT (JUST PAST FAWN |
| Section ID: 1094 | End Location: ^{DR)} FUTURA WAY |
| Functional Class: L - Local (7) | Surface Type: O - AC/AC |
| Date of Construction: 09/15/2022 | No. Lanes: 2 |
| Cul-de-sac: No | General Code: SR - |
| Length (ft): 634 | Area ID: 2 - |
| Width (ft): 29 | Funding Source: 0 - |
| Area (sq. ft.): 18,386 | ADT: |
| Traffic Index: 0.0 | Slab Length: 0.00 |
| Parking Lot Type: | Slab Width: 0.00 # of Slabs: 0 |
| Comments: | |

Road Name: LOS ALAMOS RD

| | |
|---|--------------------------------|
| Street ID: 77005 | Begin Location: FUTURA WAY |
| Section ID: 1106 | End Location: 1111 LOS ALAMOS |
| Functional Class: L - Local (7) | Surface Type: O - AC/AC |
| Date of Construction: 09/15/2022 | No. Lanes: 2 |
| Cul-de-sac: No | General Code: SR - |
| Length (ft): 4,039 | Area ID: 2 - |
| Width (ft): 22 | Funding Source: 0 - |
| Area (sq. ft.): 88,858 | ADT: |
| Traffic Index: 0.0 | Slab Length: 0.00 |
| Parking Lot Type: | Slab Width: 0.00 # of Slabs: 0 |
| Comments: Split From 770051106 12/20/2016 | |

Road Name: LOS ALAMOS RD

| | |
|---|---|
| Street ID: 77005 | Begin Location: 1111 LOS ALAMOS |
| Section ID: 1108 | End Location: CATTLE GUARD #1 (PM 12.820) |
| Functional Class: L - Local (7) | Surface Type: O - AC/AC |
| Date of Construction: 09/15/2022 | No. Lanes: 2 |
| Cul-de-sac: No | General Code: SR - |
| Length (ft): 5,254 | Area ID: 2 - |
| Width (ft): 22 | Funding Source: 0 - |
| Area (sq. ft.): 115,588 | ADT: |
| Traffic Index: 0.0 | Slab Length: 0.00 |
| Parking Lot Type: | Slab Width: 0.00 # of Slabs: 0 |
| Comments: Split From 770051106 12/20/2016 | |

Road Name: LOS ALAMOS RD

| | |
|----------------------------------|--|
| Street ID: 77005 | Begin Location: CATTLE GUARD #1 (PM 12.82) |
| Section ID: 1282 | End Location: CATTLE GUARD #2 (PM 13.57) |
| Functional Class: L - Local (7) | Surface Type: O - AC/AC |
| Date of Construction: 09/15/2022 | No. Lanes: 2 |
| Cul-de-sac: No | General Code: SR - |
| Length (ft): 3,960 | Area ID: 2 - |
| Width (ft): 22 | Funding Source: 0 - |
| Area (sq. ft.): 87,120 | ADT: |
| Traffic Index: 0.0 | Slab Length: 0.00 |
| Parking Lot Type: | Slab Width: 0.00 # of Slabs: 0 |
| Comments: | |

Road Name: LOS ALAMOS RD

| | |
|----------------------------------|--|
| Street ID: 77005 | Begin Location: CATTLE GUARD #2 (PM 13.57) |
| Section ID: 1357 | End Location: CATTLE GUARD #3 (PM 14.11) |
| Functional Class: L - Local (7) | Surface Type: O - AC/AC |
| Date of Construction: 09/15/2022 | No. Lanes: 2 |
| Cul-de-sac: No | General Code: SR - |
| Length (ft): 2,851 | Area ID: 2 - |
| Width (ft): 13 | Funding Source: 0 - |
| Area (sq. ft.): 37,063 | ADT: |
| Traffic Index: 0.0 | Slab Length: 0.00 |
| Parking Lot Type: | Slab Width: 0.00 # of Slabs: 0 |
| Comments: | |

Road Name: LOS ALAMOS RD

| | |
|----------------------------------|--|
| Street ID: 77005 | Begin Location: CATTLE GUARD #3 (PM 14.11) |
| Section ID: 1411 | End Location: PARK GATE |
| Functional Class: L - Local (7) | Surface Type: O - AC/AC |
| Date of Construction: 09/15/2022 | No. Lanes: 2 |
| Cul-de-sac: No | General Code: SR - |
| Length (ft): 1,127 | Area ID: 2 - |
| Width (ft): 13 | Funding Source: 0 - |
| Area (sq. ft.): 14,651 | ADT: |
| Traffic Index: 0.0 | Slab Length: 0.00 |
| Parking Lot Type: | Slab Width: 0.00 # of Slabs: 0 |
| Comments: PARK GATE AT 11+27 | |

Road Name: LOS ALAMOS RD

| | |
|----------------------------------|-------------------------------------|
| Street ID: 77005 | Begin Location: PARK GATE |
| Section ID: 1494 | End Location: APPX 300' BEYOND GATE |
| Functional Class: L - Local (7) | Surface Type: O - AC/AC |
| Date of Construction: 09/15/2022 | No. Lanes: 2 |
| Cul-de-sac: No | General Code: - |
| Length (ft): 317 | Area ID: - |
| Width (ft): 15 | Funding Source: - |
| Area (sq. ft.): 4,755 | ADT: |
| Traffic Index: | Slab Length: 0.00 |
| Parking Lot Type: | Slab Width: 0.00 # of Slabs: 0 |
| Comments: | |

Road Name: LOS ALTOS CT

| | |
|----------------------------------|--------------------------------|
| Street ID: 88063 | Begin Location: END |
| Section ID: 1000 | End Location: VISTE GRANDE DR |
| Functional Class: L - Local (7) | Surface Type: O - AC/AC |
| Date of Construction: 01/01/1986 | No. Lanes: 2 |
| Cul-de-sac: No | General Code: SR - |
| Length (ft): 625 | Area ID: 1 - |
| Width (ft): 23 | Funding Source: 0 - |
| Area (sq. ft.): 14,375 | ADT: |
| Traffic Index: 0.0 | Slab Length: 0.00 |
| Parking Lot Type: | Slab Width: 0.00 # of Slabs: 0 |
| Comments: | |

Road Name: LOS AMIGOS RD

| | |
|----------------------------------|--------------------------------|
| Street ID: 89051 | Begin Location: ARATA LN |
| Section ID: 1136 | End Location: RCB |
| Functional Class: L - Local (7) | Surface Type: A - AC |
| Date of Construction: 01/01/1962 | No. Lanes: 2 |
| Cul-de-sac: No | General Code: HE - |
| Length (ft): 7,075 | Area ID: 1 - |
| Width (ft): 22 | Funding Source: 0 - |
| Area (sq. ft.): 155,650 | ADT: |
| Traffic Index: 0.0 | Slab Length: 0.00 |
| Parking Lot Type: | Slab Width: 0.00 # of Slabs: 0 |
| Comments: | |

Road Name: LOS AMIGOS RD

| | |
|----------------------------------|--------------------------------|
| Street ID: 89051 | Begin Location: RCB |
| Section ID: 1270 | End Location: END |
| Functional Class: L - Local (7) | Surface Type: A - AC |
| Date of Construction: 01/01/1962 | No. Lanes: 2 |
| Cul-de-sac: No | General Code: HE - |
| Length (ft): 6,283 | Area ID: 1 - |
| Width (ft): 22 | Funding Source: 0 - |
| Area (sq. ft.): 138,226 | ADT: |
| Traffic Index: 0.0 | Slab Length: 0.00 |
| Parking Lot Type: | Slab Width: 0.00 # of Slabs: 0 |
| Comments: | |

Road Name: LOS ARBOLES WY

| | |
|----------------------------------|--------------------------------|
| Street ID: 88062 | Begin Location: CARRIAGE LN |
| Section ID: 1000 | End Location: VISTE GRANDE DR |
| Functional Class: L - Local (7) | Surface Type: O - AC/AC |
| Date of Construction: 01/01/1986 | No. Lanes: 2 |
| Cul-de-sac: No | General Code: SR - |
| Length (ft): 845 | Area ID: 1 - |
| Width (ft): 22 | Funding Source: 0 - |
| Area (sq. ft.): 18,590 | ADT: |
| Traffic Index: 0.0 | Slab Length: 0.00 |
| Parking Lot Type: | Slab Width: 0.00 # of Slabs: 0 |
| Comments: | |

Road Name: LOS BANOS DR

| | |
|----------------------------------|--------------------------------|
| Street ID: 56136 | Begin Location: BOYES BLVD |
| Section ID: 1000 | End Location: END |
| Functional Class: L - Local (7) | Surface Type: A - AC |
| Date of Construction: 01/01/1966 | No. Lanes: 2 |
| Cul-de-sac: No | General Code: SO - |
| Length (ft): 370 | Area ID: 1 - |
| Width (ft): 42 | Funding Source: 0 - |
| Area (sq. ft.): 15,540 | ADT: |
| Traffic Index: 0.0 | Slab Length: 0.00 |
| Parking Lot Type: | Slab Width: 0.00 # of Slabs: 0 |
| Comments: | |

Road Name: LOS GATOS CT

| | |
|----------------------------------|--------------------------------|
| Street ID: 88127 | Begin Location: JEAN MAIRE DR |
| Section ID: 1000 | End Location: END |
| Functional Class: L - Local (7) | Surface Type: O - AC/AC |
| Date of Construction: 09/15/2021 | No. Lanes: 2 |
| Cul-de-sac: No | General Code: SR - |
| Length (ft): 317 | Area ID: - |
| Width (ft): 32 | Funding Source: - |
| Area (sq. ft.): 10,144 | ADT: |
| Traffic Index: | Slab Length: 0.00 |
| Parking Lot Type: | Slab Width: 0.00 # of Slabs: 0 |
| Comments: | |

Road Name: LOS GUILICOS

| | |
|----------------------------------|--------------------------------|
| Street ID: 76008 | Begin Location: RANDOLPH AVE |
| Section ID: 2000 | End Location: WARM SPRINGS RD |
| Functional Class: L - Local (7) | Surface Type: A - AC |
| Date of Construction: 01/01/1990 | No. Lanes: 2 |
| Cul-de-sac: No | General Code: SR - |
| Length (ft): 2,165 | Area ID: 2 - |
| Width (ft): 22 | Funding Source: 0 - |
| Area (sq. ft.): 47,630 | ADT: |
| Traffic Index: 0.0 | Slab Length: 0.00 |
| Parking Lot Type: | Slab Width: 0.00 # of Slabs: 0 |
| Comments: | |

Road Name: LOS GUILICOS AVE

| | |
|----------------------------------|--------------------------------|
| Street ID: 76002 | Begin Location: GRISWOLD AVE |
| Section ID: 1000 | End Location: END |
| Functional Class: L - Local (7) | Surface Type: A - AC |
| Date of Construction: 01/01/1990 | No. Lanes: 2 |
| Cul-de-sac: No | General Code: SR - |
| Length (ft): 634 | Area ID: 3 - |
| Width (ft): 18 | Funding Source: 0 - |
| Area (sq. ft.): 11,412 | ADT: |
| Traffic Index: 0.0 | Slab Length: 0.00 |
| Parking Lot Type: | Slab Width: 0.00 # of Slabs: 0 |
| Comments: | |

Road Name: LOS PALOS

| | |
|----------------------------------|--------------------------------|
| Street ID: 66092 | Begin Location: LA PLACITA |
| Section ID: 1000 | End Location: END |
| Functional Class: L - Local (7) | Surface Type: A - AC |
| Date of Construction: 01/01/1971 | No. Lanes: 2 |
| Cul-de-sac: No | General Code: SO - |
| Length (ft): 397 | Area ID: 1 - |
| Width (ft): 36 | Funding Source: 0 - |
| Area (sq. ft.): 14,292 | ADT: |
| Traffic Index: 0.0 | Slab Length: 0.00 |
| Parking Lot Type: | Slab Width: 0.00 # of Slabs: 0 |
| Comments: | |

Road Name: LOS ROBLES DR

| | |
|----------------------------------|--------------------------------|
| Street ID: 56126 | Begin Location: CENTRAL AVE |
| Section ID: 1000 | End Location: END |
| Functional Class: L - Local (7) | Surface Type: A - AC |
| Date of Construction: 01/01/1966 | No. Lanes: 2 |
| Cul-de-sac: No | General Code: SO - |
| Length (ft): 1,848 | Area ID: 2 - |
| Width (ft): 22 | Funding Source: 0 - |
| Area (sq. ft.): 40,656 | ADT: |
| Traffic Index: 0.0 | Slab Length: 0.00 |
| Parking Lot Type: | Slab Width: 0.00 # of Slabs: 0 |
| Comments: | |

Road Name: LOS SANTOS DR

| | |
|----------------------------------|---------------------------------|
| Street ID: 61033 | Begin Location: EL CAMINO BELLA |
| Section ID: 1000 | End Location: SIERRA GRANDE DR |
| Functional Class: L - Local (7) | Surface Type: A - AC |
| Date of Construction: 01/01/1997 | No. Lanes: 2 |
| Cul-de-sac: No | General Code: GU - |
| Length (ft): 2,534 | Area ID: - |
| Width (ft): 22 | Funding Source: - |
| Area (sq. ft.): 55,748 | ADT: |
| Traffic Index: | Slab Length: 0.00 |
| Parking Lot Type: | Slab Width: 0.00 # of Slabs: 0 |
| Comments: chipped sealed | |

Road Name: LOUISE LN

| | |
|----------------------------------|--------------------------------|
| Street ID: 55056 | Begin Location: DENMARK ST |
| Section ID: 1000 | End Location: END |
| Functional Class: L - Local (7) | Surface Type: A - AC |
| Date of Construction: 01/01/1973 | No. Lanes: 2 |
| Cul-de-sac: No | General Code: SO - |
| Length (ft): 211 | Area ID: 1 - |
| Width (ft): 25 | Funding Source: 0 - |
| Area (sq. ft.): 5,275 | ADT: |
| Traffic Index: 0.0 | Slab Length: 0.00 |
| Parking Lot Type: | Slab Width: 0.00 # of Slabs: 0 |
| Comments: | |

Road Name: LOVALL VALLEY CT

| | |
|----------------------------------|--------------------------------|
| Street ID: 55053 | Begin Location: LOVALL CT |
| Section ID: 1000 | End Location: LOVALL VALLEY RD |
| Functional Class: L - Local (7) | Surface Type: A - AC |
| Date of Construction: 01/01/1969 | No. Lanes: 2 |
| Cul-de-sac: No | General Code: SO - |
| Length (ft): 2,746 | Area ID: 2 - |
| Width (ft): 22 | Funding Source: 0 - |
| Area (sq. ft.): 60,412 | ADT: |
| Traffic Index: 0.0 | Slab Length: 0.00 |
| Parking Lot Type: | Slab Width: 0.00 # of Slabs: 0 |
| Comments: | |

Road Name: LOVALL VALLEY RD

| | |
|---|------------------------------------|
| Street ID: 55040A | Begin Location: SONOMA CITY LIMITS |
| Section ID: 1013 | End Location: SEVENTH ST EAST |
| Functional Class: MaC - Major Collector (5) | Surface Type: O - AC/AC |
| Date of Construction: 09/01/2017 | No. Lanes: 2 |
| Cul-de-sac: No | General Code: SO - |
| Length (ft): 2,323 | Area ID: 2 - |
| Width (ft): 22 | Funding Source: 0 - |
| Area (sq. ft.): 51,106 | ADT: |
| Traffic Index: 0.0 | Slab Length: 0.00 |
| Parking Lot Type: | Slab Width: 0.00 # of Slabs: 0 |
| Comments: FE = 10.13 - 10.57 | |

Road Name: LOVALL VALLEY RD

| | |
|----------------------------------|---|
| Street ID: 55040B | Begin Location: 7TH ST EAST / CASTLE RD |
| Section ID: 1061 | End Location: THORNSBERRY RD |
| Functional Class: L - Local (7) | Surface Type: O - AC/AC |
| Date of Construction: 09/15/2022 | No. Lanes: 2 |
| Cul-de-sac: No | General Code: SO - |
| Length (ft): 4,594 | Area ID: 1 - |
| Width (ft): 25 | Funding Source: 0 - |
| Area (sq. ft.): 114,850 | ADT: |
| Traffic Index: 0.0 | Slab Length: 0.00 |
| Parking Lot Type: | Slab Width: 0.00 # of Slabs: 0 |
| Comments: | |

Road Name: LOVALL VALLEY RD

| | |
|----------------------------------|--------------------------------|
| Street ID: 55040B | Begin Location: THORNSBERRY RD |
| Section ID: 1148 | End Location: WOOD VALLEY RD |
| Functional Class: L - Local (7) | Surface Type: O - AC/AC |
| Date of Construction: 09/15/2022 | No. Lanes: 2 |
| Cul-de-sac: No | General Code: SO - |
| Length (ft): 3,960 | Area ID: 2 - |
| Width (ft): 21 | Funding Source: 0 - |
| Area (sq. ft.): 83,160 | ADT: |
| Traffic Index: 0.0 | Slab Length: 0.00 |
| Parking Lot Type: | Slab Width: 0.00 # of Slabs: 0 |
| Comments: | |

Road Name: LOVALL VALLEY RD

| | |
|----------------------------------|--------------------------------|
| Street ID: 55040B | Begin Location: WOOD VALLEY RD |
| Section ID: 1223 | End Location: NAPA COUNTY LINE |
| Functional Class: L - Local (7) | Surface Type: O - AC/AC |
| Date of Construction: 09/15/2022 | No. Lanes: 2 |
| Cul-de-sac: No | General Code: SO - |
| Length (ft): 7,022 | Area ID: 2 - |
| Width (ft): 21 | Funding Source: 0 - |
| Area (sq. ft.): 147,462 | ADT: |
| Traffic Index: 0.0 | Slab Length: 0.00 |
| Parking Lot Type: | Slab Width: 0.00 # of Slabs: 0 |
| Comments: | |

Road Name: LOVERS LN

| | |
|----------------------------------|--------------------------------|
| Street ID: 80107 | Begin Location: CHERRY ST |
| Section ID: 1000 | End Location: HWY 116 |
| Functional Class: L - Local (7) | Surface Type: A - AC |
| Date of Construction: 01/01/1974 | No. Lanes: 2 |
| Cul-de-sac: No | General Code: GU - |
| Length (ft): 1,267 | Area ID: 2 - |
| Width (ft): 12 | Funding Source: 0 - |
| Area (sq. ft.): 15,204 | ADT: |
| Traffic Index: 0.0 | Slab Length: 0.00 |
| Parking Lot Type: | Slab Width: 0.00 # of Slabs: 0 |
| Comments: | |

Road Name: LOWELL AVE

| | |
|---|--------------------------------|
| Street ID: 68032 | Begin Location: STONY PT RD |
| Section ID: 1000 | End Location: GILMORE AVE |
| Functional Class: MaC - Major Collector (5) | Surface Type: A - AC |
| Date of Construction: 01/01/1981 | No. Lanes: 2 |
| Cul-de-sac: No | General Code: CO - |
| Length (ft): 1,848 | Area ID: 2 - |
| Width (ft): 13 | Funding Source: 0 - |
| Area (sq. ft.): 24,024 | ADT: |
| Traffic Index: 0.0 | Slab Length: 0.00 |
| Parking Lot Type: | Slab Width: 0.00 # of Slabs: 0 |
| Comments: | |

Road Name: LOWELL AVE

| | |
|---|--------------------------------|
| Street ID: 68032 | Begin Location: GILMORE AVE |
| Section ID: 1035 | End Location: HELMAN LN |
| Functional Class: MaC - Major Collector (5) | Surface Type: A - AC |
| Date of Construction: 01/01/1981 | No. Lanes: 2 |
| Cul-de-sac: No | General Code: CO - |
| Length (ft): 1,690 | Area ID: 2 - |
| Width (ft): 19 | Funding Source: 0 - |
| Area (sq. ft.): 32,110 | ADT: |
| Traffic Index: 0.0 | Slab Length: 0.00 |
| Parking Lot Type: | Slab Width: 0.00 # of Slabs: 0 |
| Comments: | |

Road Name: LOWER RD

| | |
|----------------------------------|--------------------------------|
| Street ID: 65002 | Begin Location: HIGH RD |
| Section ID: 1000 | End Location: RIDGE RD |
| Functional Class: L - Local (7) | Surface Type: A - AC |
| Date of Construction: 01/01/1969 | No. Lanes: 2 |
| Cul-de-sac: No | General Code: SO - |
| Length (ft): 2,587 | Area ID: 2 - |
| Width (ft): 19 | Funding Source: 0 - |
| Area (sq. ft.): 49,153 | ADT: |
| Traffic Index: 0.0 | Slab Length: 0.00 |
| Parking Lot Type: | Slab Width: 0.00 # of Slabs: 0 |
| Comments: | |

Road Name: LUCAS AVE

| | |
|----------------------------------|--------------------------------|
| Street ID: 56111 | Begin Location: RIVERSIDE DR |
| Section ID: 2000 | End Location: CHERRY AVE |
| Functional Class: L - Local (7) | Surface Type: A - AC |
| Date of Construction: 01/01/1966 | No. Lanes: 2 |
| Cul-de-sac: No | General Code: SO - |
| Length (ft): 620 | Area ID: 2 - |
| Width (ft): 16 | Funding Source: 0 - |
| Area (sq. ft.): 9,920 | ADT: |
| Traffic Index: 0.0 | Slab Length: 0.00 |
| Parking Lot Type: | Slab Width: 0.00 # of Slabs: 0 |
| Comments: | |

Road Name: LUCAS AVE

| | |
|----------------------------------|--------------------------------|
| Street ID: 56112 | Begin Location: CHERRY AVE |
| Section ID: 1000 | End Location: BOYES BLVD |
| Functional Class: L - Local (7) | Surface Type: A - AC |
| Date of Construction: 01/01/1966 | No. Lanes: 2 |
| Cul-de-sac: No | General Code: SO - |
| Length (ft): 1,056 | Area ID: 2 - |
| Width (ft): 16 | Funding Source: 0 - |
| Area (sq. ft.): 16,896 | ADT: |
| Traffic Index: 0.0 | Slab Length: 0.00 |
| Parking Lot Type: | Slab Width: 0.00 # of Slabs: 0 |
| Comments: | |

Road Name: LUCILLE AVE

| | |
|----------------------------------|--------------------------------|
| Street ID: 61012 | Begin Location: KEEFE AVE EAST |
| Section ID: 1000 | End Location: KEEFE AVE WEST |
| Functional Class: L - Local (7) | Surface Type: A - AC |
| Date of Construction: 06/01/1990 | No. Lanes: 2 |
| Cul-de-sac: No | General Code: FO - |
| Length (ft): 792 | Area ID: 3 - |
| Width (ft): 12 | Funding Source: 0 - |
| Area (sq. ft.): 9,504 | ADT: |
| Traffic Index: 0.0 | Slab Length: 0.00 |
| Parking Lot Type: | Slab Width: 0.00 # of Slabs: 0 |
| Comments: | |

Road Name: LUDWIG AVE

| | |
|---|---|
| Street ID: 78013 | Begin Location: LLANO RD |
| Section ID: 1000 | End Location: SOUTH WRIGHT RD / SANTA ROSA CITY LIMIT |
| Functional Class: MaC - Major Collector (5) | Surface Type: A - AC |
| Date of Construction: 01/01/1973 | No. Lanes: 2 |
| Cul-de-sac: No | General Code: SR - |
| Length (ft): 4,963 | Area ID: 1 - |
| Width (ft): 30 | Funding Source: 0 - |
| Area (sq. ft.): 148,890 | ADT: 2113 1/1/2019 12:00:00 AM |
| Traffic Index: 0.0 | Slab Length: 0.00 |
| Parking Lot Type: | Slab Width: 0.00 # of Slabs: 0 |
| Comments: | |

Road Name: LUDWIG AVE

| | | |
|---|--|----------------------------|
| Street ID: 78013 | Begin Location: SANTA ROSA CITY LIMIT (LEAVE CITY) | |
| Section ID: 1192 | End Location: (100 FT W/O) STONY POINT RD | |
| Functional Class: MaC - Major Collector (5) | Surface Type: A - AC | |
| Date of Construction: 01/01/1984 | No. Lanes: 2 | |
| Cul-de-sac: No | General Code: SR - | |
| Length (ft): 2,534 | Area ID: 2 - | |
| Width (ft): 25 | Funding Source: 0 - | |
| Area (sq. ft.): 63,350 | ADT: 3600 | 1/1/2019 12:00:00 AM |
| Traffic Index: 0.0 | Slab Length: 0.00 | |
| Parking Lot Type: | Slab Width: 0.00 | # of Slabs: 0 |
| Comments: | | |

Road Name: LUNDBERG AVE

| | | |
|----------------------------------|------------------------------------|---------------|
| Street ID: 58012 | Begin Location: MIDDLE TWO ROCK RD | |
| Section ID: 1000 | End Location: 909' N/O MIDDLE TWO | |
| Functional Class: L - Local (7) | Surface Type: A - AC | |
| Date of Construction: 01/01/1988 | No. Lanes: 2 | |
| Cul-de-sac: No | General Code: CO - | |
| Length (ft): 909 | Area ID: 3 - | |
| Width (ft): 18 | Funding Source: 0 - | |
| Area (sq. ft.): 16,362 | ADT: | |
| Traffic Index: 0.0 | Slab Length: 0.00 | |
| Parking Lot Type: | Slab Width: 0.00 | # of Slabs: 0 |
| Comments: | | |

Road Name: LYNCH RD

| | | |
|----------------------------------|-------------------------------|---------------|
| Street ID: 57036 | Begin Location: ADOBE RD | |
| Section ID: 2000 | End Location: CATTLE GUARD #2 | |
| Functional Class: L - Local (7) | Surface Type: O - AC/AC | |
| Date of Construction: 11/19/2018 | No. Lanes: 2 | |
| Cul-de-sac: No | General Code: CO - | |
| Length (ft): 5,227 | Area ID: 1 - | |
| Width (ft): 19 | Funding Source: 0 - | |
| Area (sq. ft.): 99,313 | ADT: | |
| Traffic Index: 0.0 | Slab Length: 0.00 | |
| Parking Lot Type: | Slab Width: 0.00 | # of Slabs: 0 |
| Comments: | | |

Road Name: LYNCH RD

| | | |
|----------------------------------|---------------------------------|---------------|
| Street ID: 57036 | Begin Location: CATTLE GUARD #2 | |
| Section ID: 2099 | End Location: HARDIN LN | |
| Functional Class: L - Local (7) | Surface Type: O - AC/AC | |
| Date of Construction: 11/19/2018 | No. Lanes: 2 | |
| Cul-de-sac: No | General Code: CO - | |
| Length (ft): 5,438 | Area ID: 1 - | |
| Width (ft): 18 | Funding Source: 0 - | |
| Area (sq. ft.): 97,884 | ADT: | |
| Traffic Index: 0.0 | Slab Length: 0.00 | |
| Parking Lot Type: | Slab Width: 0.00 | # of Slabs: 0 |
| Comments: | | |

Road Name: LYNCH RD

| | |
|----------------------------------|--------------------------------|
| Street ID: 57036 | Begin Location: HARDIN RD |
| Section ID: 2202 | End Location: END |
| Functional Class: L - Local (7) | Surface Type: A - AC |
| Date of Construction: 01/01/1982 | No. Lanes: 2 |
| Cul-de-sac: No | General Code: CO - |
| Length (ft): 8,342 | Area ID: 1 - |
| Width (ft): 20 | Funding Source: 0 - |
| Area (sq. ft.): 166,840 | ADT: |
| Traffic Index: 0.0 | Slab Length: 0.00 |
| Parking Lot Type: | Slab Width: 0.00 # of Slabs: 0 |
| Comments: | |

Road Name: LYNCH RD

| | |
|---|-------------------------------------|
| Street ID: 69026 | Begin Location: PLEASANT HILL RD |
| Section ID: 1000 | End Location: SEBASTOPOL CITY LIMIT |
| Functional Class: MaC - Major Collector (5) | Surface Type: O - AC/AC |
| Date of Construction: 08/01/2016 | No. Lanes: 2 |
| Cul-de-sac: No | General Code: FO - |
| Length (ft): 2,112 | Area ID: 2 - |
| Width (ft): 20 | Funding Source: 0 - |
| Area (sq. ft.): 42,240 | ADT: |
| Traffic Index: 0.0 | Slab Length: 0.00 |
| Parking Lot Type: | Slab Width: 0.00 # of Slabs: 0 |
| Comments: | |

Road Name: LYNCH RD

| | |
|---|--|
| Street ID: 69026 | Begin Location: SEBASTOPOL CITY LIMIT |
| Section ID: 1063 | End Location: 260 FEET WEST OF HWY 116 |
| Functional Class: MaC - Major Collector (5) | Surface Type: O - AC/AC |
| Date of Construction: 08/01/2016 | No. Lanes: 2 |
| Cul-de-sac: No | General Code: FO - |
| Length (ft): 2,112 | Area ID: 2 - |
| Width (ft): 20 | Funding Source: 0 - |
| Area (sq. ft.): 42,240 | ADT: |
| Traffic Index: 0.0 | Slab Length: 0.00 |
| Parking Lot Type: | Slab Width: 0.00 # of Slabs: 0 |
| Comments: | |

Road Name: LYSTRA CT

| | |
|----------------------------------|--------------------------------|
| Street ID: 88174 | Begin Location: AERO DR |
| Section ID: 1000 | End Location: END |
| Functional Class: L - Local (7) | Surface Type: A - AC |
| Date of Construction: 01/01/1997 | No. Lanes: 2 |
| Cul-de-sac: No | General Code: SR - |
| Length (ft): 370 | Area ID: - |
| Width (ft): 40 | Funding Source: - |
| Area (sq. ft.): 14,800 | ADT: |
| Traffic Index: | Slab Length: 0.00 |
| Parking Lot Type: | Slab Width: 0.00 # of Slabs: 0 |
| Comments: | |

Road Name: LYTTON SPRINGS RD

| | |
|----------------------------------|--------------------------------|
| Street ID: 9903 | Begin Location: DRY CREEK RD |
| Section ID: 1000 | End Location: CHIQUITA RD |
| Functional Class: L - Local (7) | Surface Type: A - AC |
| Date of Construction: 11/15/1996 | No. Lanes: 2 |
| Cul-de-sac: No | General Code: HE - |
| Length (ft): 10,072 | Area ID: 3 - |
| Width (ft): 20 | Funding Source: 0 - |
| Area (sq. ft.): 201,440 | ADT: 447 |
| Traffic Index: 0.0 | 1/1/2019 12:00:00 AM |
| Parking Lot Type: | Slab Length: 0.00 |
| Comments: | Slab Width: 0.00 # of Slabs: 0 |

Road Name: LYTTON SPRINGS RD

| | |
|---|--------------------------------|
| Street ID: 9903 | Begin Location: CHIQUITA RD |
| Section ID: 1191 | End Location: FREDSON RD |
| Functional Class: MiC - Minor Collector (6) | Surface Type: A - AC |
| Date of Construction: 01/01/1985 | No. Lanes: 2 |
| Cul-de-sac: No | General Code: HE - |
| Length (ft): 3,010 | Area ID: 3 - |
| Width (ft): 25 | Funding Source: 0 - |
| Area (sq. ft.): 75,250 | ADT: |
| Traffic Index: 0.0 | Slab Length: 0.00 |
| Parking Lot Type: | Slab Width: 0.00 # of Slabs: 0 |
| Comments: | |

Road Name: LYTTON SPRINGS RD

| | |
|---|---------------------------------|
| Street ID: 9903 | Begin Location: FREDSON RD |
| Section ID: 1248 | End Location: LYTTON STATION RD |
| Functional Class: MiC - Minor Collector (6) | Surface Type: A - AC |
| Date of Construction: 01/01/1974 | No. Lanes: 2 |
| Cul-de-sac: No | General Code: HE - |
| Length (ft): 1,214 | Area ID: 1 - |
| Width (ft): 40 | Funding Source: 0 - |
| Area (sq. ft.): 48,560 | ADT: |
| Traffic Index: 0.0 | Slab Length: 0.00 |
| Parking Lot Type: | Slab Width: 0.00 # of Slabs: 0 |
| Comments: | |

Road Name: LYTTON STATION RD

| | |
|----------------------------------|-----------------------------------|
| Street ID: 99034B | Begin Location: LYTTON STATION RD |
| Section ID: 1068 | End Location: LYTTON STATION RD |
| Functional Class: L - Local (7) | Surface Type: O - AC/AC |
| Date of Construction: 09/03/2013 | No. Lanes: 2 |
| Cul-de-sac: No | General Code: HE - |
| Length (ft): 1,056 | Area ID: 1 - |
| Width (ft): 32 | Funding Source: 0 - |
| Area (sq. ft.): 33,792 | ADT: |
| Traffic Index: 0.0 | Slab Length: 0.00 |
| Parking Lot Type: | Slab Width: 0.00 # of Slabs: 0 |
| Comments: | |

Road Name: LYTTON STATION RD

| | |
|----------------------------------|-----------------------------------|
| Street ID: 99035 | Begin Location: LYTTON STATION RD |
| Section ID: 1088 | End Location: HASSETT LN |
| Functional Class: L - Local (7) | Surface Type: O - AC/AC |
| Date of Construction: 09/03/2013 | No. Lanes: 2 |
| Cul-de-sac: No | General Code: HE - |
| Length (ft): 2,640 | Area ID: 2 - |
| Width (ft): 27 | Funding Source: 0 - |
| Area (sq. ft.): 71,280 | ADT: |
| Traffic Index: 0.0 | Slab Length: 0.00 |
| Parking Lot Type: | Slab Width: 0.00 # of Slabs: 0 |
| Comments: | |

Road Name: LYTTON STATION RD

| | |
|----------------------------------|-----------------------------------|
| Street ID: 99035 | Begin Location: HASSETT LN |
| Section ID: 1139 | End Location: ALEXANDER VALLEY RD |
| Functional Class: L - Local (7) | Surface Type: O - AC/AC |
| Date of Construction: 09/03/2013 | No. Lanes: 2 |
| Cul-de-sac: No | General Code: HE - |
| Length (ft): 3,379 | Area ID: 2 - |
| Width (ft): 25 | Funding Source: 0 - |
| Area (sq. ft.): 84,475 | ADT: |
| Traffic Index: 0.0 | Slab Length: 0.00 |
| Parking Lot Type: | Slab Width: 0.00 # of Slabs: 0 |
| Comments: | |

Road Name: MAC ARTHUR ST

| | |
|---|-----------------------------------|
| Street ID: 55033 | Begin Location: SONOMA CITY LIMIT |
| Section ID: 1096 | End Location: 8TH ST E |
| Functional Class: MaC - Major Collector (5) | Surface Type: A - AC |
| Date of Construction: 08/17/2021 | No. Lanes: 2 |
| Cul-de-sac: No | General Code: SO - |
| Length (ft): 1,637 | Area ID: 2 - |
| Width (ft): 19 | Funding Source: 0 - |
| Area (sq. ft.): 31,103 | ADT: |
| Traffic Index: 0.0 | Slab Length: 0.00 |
| Parking Lot Type: | Slab Width: 0.00 # of Slabs: 0 |
| Comments: FE = 10.96 - 11.27 | |

Road Name: MAC ARTHUR ST

| | |
|----------------------------------|--------------------------------|
| Street ID: 55033 | Begin Location: 8TH ST E |
| Section ID: 1127 | End Location: END |
| Functional Class: L - Local (7) | Surface Type: A - AC |
| Date of Construction: 08/18/2021 | No. Lanes: 2 |
| Cul-de-sac: No | General Code: SO - |
| Length (ft): 1,214 | Area ID: 2 - |
| Width (ft): 19 | Funding Source: 0 - |
| Area (sq. ft.): 23,066 | ADT: |
| Traffic Index: 0.0 | Slab Length: 0.00 |
| Parking Lot Type: | Slab Width: 0.00 # of Slabs: 0 |
| Comments: FE = 10.96 - 11.27 | |

Road Name: MADDOCKS RD

| | |
|----------------------------------|---------------------------------|
| Street ID: 79050 | Begin Location: GREEN VALLEY RD |
| Section ID: 1000 | End Location: THOMAS RD |
| Functional Class: L - Local (7) | Surface Type: A - AC |
| Date of Construction: 01/01/1984 | No. Lanes: 2 |
| Cul-de-sac: No | General Code: FO - |
| Length (ft): 3,379 | Area ID: 2 - |
| Width (ft): 15 | Funding Source: 0 - |
| Area (sq. ft.): 50,685 | ADT: |
| Traffic Index: 0.0 | Slab Length: 0.00 |
| Parking Lot Type: | Slab Width: 0.00 # of Slabs: 0 |
| Comments: | |

Road Name: MADERA RD

| | |
|----------------------------------|--------------------------------|
| Street ID: 56082 | Begin Location: ARROYO RD |
| Section ID: 1000 | End Location: VALLEJO AVE |
| Functional Class: L - Local (7) | Surface Type: A - AC |
| Date of Construction: 12/02/1969 | No. Lanes: 2 |
| Cul-de-sac: No | General Code: SO - |
| Length (ft): 475 | Area ID: 2 - |
| Width (ft): 13 | Funding Source: 0 - |
| Area (sq. ft.): 6,175 | ADT: |
| Traffic Index: 0.0 | Slab Length: 0.00 |
| Parking Lot Type: | Slab Width: 0.00 # of Slabs: 0 |
| Comments: | |

Road Name: MADISON DR

| | |
|----------------------------------|--------------------------------|
| Street ID: 56160 | Begin Location: ARNOLD DR |
| Section ID: 1000 | End Location: COTTONWOOD AVE |
| Functional Class: L - Local (7) | Surface Type: A - AC |
| Date of Construction: 01/01/1967 | No. Lanes: 2 |
| Cul-de-sac: No | General Code: SO - |
| Length (ft): 792 | Area ID: 1 - |
| Width (ft): 32 | Funding Source: 0 - |
| Area (sq. ft.): 25,344 | ADT: |
| Traffic Index: 0.0 | Slab Length: 0.00 |
| Parking Lot Type: | Slab Width: 0.00 # of Slabs: 0 |
| Comments: | |

Road Name: MADRID WY

| | |
|----------------------------------|----------------------------------|
| Street ID: 56251 | Begin Location: BARCELONA DR (W) |
| Section ID: 1000 | End Location: BARCELONA DR (E) |
| Functional Class: L - Local (7) | Surface Type: A - AC |
| Date of Construction: 01/01/1997 | No. Lanes: 2 |
| Cul-de-sac: No | General Code: SO - |
| Length (ft): 845 | Area ID: - |
| Width (ft): 32 | Funding Source: - |
| Area (sq. ft.): 27,040 | ADT: |
| Traffic Index: | Slab Length: 0.00 |
| Parking Lot Type: | Slab Width: 0.00 # of Slabs: 0 |
| Comments: | |

Road Name: MADRONA RD

| | |
|----------------------------------|--------------------------------|
| Street ID: 80024 | Begin Location: OAK RD |
| Section ID: 1000 | End Location: SUMMERHOME PK RD |
| Functional Class: L - Local (7) | Surface Type: A - AC |
| Date of Construction: 01/01/1968 | No. Lanes: 1 |
| Cul-de-sac: No | General Code: FO - |
| Length (ft): 1,003 | Area ID: 3 - |
| Width (ft): 9 | Funding Source: 0 - |
| Area (sq. ft.): 9,027 | ADT: |
| Traffic Index: 0.0 | Slab Length: 0.00 |
| Parking Lot Type: | Slab Width: 0.00 # of Slabs: 0 |
| Comments: | |

Road Name: MADRONE AVE

| | |
|----------------------------------|---------------------------------|
| Street ID: 68023 | Begin Location: STONY POINT RD |
| Section ID: 1000 | End Location: COTATI CITY LIMIT |
| Functional Class: L - Local (7) | Surface Type: A - AC |
| Date of Construction: 01/01/1969 | No. Lanes: 2 |
| Cul-de-sac: No | General Code: CO - |
| Length (ft): 2,957 | Area ID: 1 - |
| Width (ft): 21 | Funding Source: 0 - |
| Area (sq. ft.): 62,097 | ADT: |
| Traffic Index: 0.0 | Slab Length: 0.00 |
| Parking Lot Type: | Slab Width: 0.00 # of Slabs: 0 |
| Comments: OLD CHIPSEAL | |

Road Name: MADRONE AVE

| | |
|----------------------------------|--------------------------------|
| Street ID: 70023 | Begin Location: SEQUOIA AVE |
| Section ID: 1000 | End Location: REDWOOD AVE |
| Functional Class: L - Local (7) | Surface Type: A - AC |
| Date of Construction: 01/01/1986 | No. Lanes: 2 |
| Cul-de-sac: No | General Code: GU - |
| Length (ft): 422 | Area ID: 2 - |
| Width (ft): 10 | Funding Source: 0 - |
| Area (sq. ft.): 4,220 | ADT: |
| Traffic Index: 0.0 | Slab Length: 0.00 |
| Parking Lot Type: | Slab Width: 0.00 # of Slabs: 0 |
| Comments: | |

Road Name: MADRONE AVE

| | |
|----------------------------------|--------------------------------|
| Street ID: 99024 | Begin Location: SPRING ST |
| Section ID: 3000 | End Location: S. FITCH MNTN RD |
| Functional Class: L - Local (7) | Surface Type: A - AC |
| Date of Construction: 01/01/1959 | No. Lanes: 2 |
| Cul-de-sac: No | General Code: HE - |
| Length (ft): 1,584 | Area ID: 3 - |
| Width (ft): 13 | Funding Source: 0 - |
| Area (sq. ft.): 20,592 | ADT: |
| Traffic Index: 0.0 | Slab Length: 0.00 |
| Parking Lot Type: | Slab Width: 0.00 # of Slabs: 0 |
| Comments: | |

Road Name: MADRONE RD

| | |
|---|--------------------------------|
| Street ID: 6605 | Begin Location: ARNOLD DR |
| Section ID: 1000 | End Location: MARTY ST |
| Functional Class: MaC - Major Collector (5) | Surface Type: A - AC |
| Date of Construction: 01/01/1980 | No. Lanes: 2 |
| Cul-de-sac: No | General Code: SO - |
| Length (ft): 739 | Area ID: - |
| Width (ft): 68 | Funding Source: - |
| Area (sq. ft.): 50,252 | ADT: |
| Traffic Index: | Slab Length: 0.00 |
| Parking Lot Type: | Slab Width: 0.00 # of Slabs: 0 |
| Comments: Split From 66051000 9/19/2017 | |

Road Name: MADRONE RD

| | |
|---|--------------------------------|
| Street ID: 6605 | Begin Location: MARTY ST |
| Section ID: 1014 | End Location: HWY 12 |
| Functional Class: MaC - Major Collector (5) | Surface Type: A - AC |
| Date of Construction: 01/01/1980 | No. Lanes: 2 |
| Cul-de-sac: No | General Code: SO - |
| Length (ft): 4,066 | Area ID: - |
| Width (ft): 32 | Funding Source: - |
| Area (sq. ft.): 130,112 | ADT: |
| Traffic Index: | Slab Length: 0.00 |
| Parking Lot Type: | Slab Width: 0.00 # of Slabs: 0 |
| Comments: Split From 66051000 9/19/2017 | |

Road Name: MAFFEI RD

| | |
|----------------------------------|--------------------------------------|
| Street ID: 55006 | Begin Location: END |
| Section ID: 1000 | End Location: MAFFEI RD NORTH BRANCH |
| Functional Class: L - Local (7) | Surface Type: G - GRAVEL |
| Date of Construction: 01/01/1969 | No. Lanes: 2 |
| Cul-de-sac: No | General Code: - |
| Length (ft): 317 | Area ID: - |
| Width (ft): 13 | Funding Source: - |
| Area (sq. ft.): 4,121 | ADT: |
| Traffic Index: | Slab Length: 0.00 |
| Parking Lot Type: | Slab Width: 0.00 # of Slabs: 0 |
| Comments: | |

Road Name: MAFFEI RD

| | |
|----------------------------------|-------------------------------------|
| Street ID: 55006 | Begin Location: MAFFEI RD N. BRANCH |
| Section ID: 1006 | End Location: HWY 121 |
| Functional Class: L - Local (7) | Surface Type: A - AC |
| Date of Construction: 01/01/1985 | No. Lanes: 2 |
| Cul-de-sac: No | General Code: SO - |
| Length (ft): 1,954 | Area ID: 3 - |
| Width (ft): 16 | Funding Source: 0 - |
| Area (sq. ft.): 31,264 | ADT: |
| Traffic Index: 0.0 | Slab Length: 0.00 |
| Parking Lot Type: | Slab Width: 0.00 # of Slabs: 0 |
| Comments: | |

Road Name: MAFFEI RD NORTH BR

| | |
|----------------------------------|--------------------------------|
| Street ID: 55007 | Begin Location: MAFFEI RD |
| Section ID: 1000 | End Location: END |
| Functional Class: L - Local (7) | Surface Type: A - AC |
| Date of Construction: 01/01/1969 | No. Lanes: 2 |
| Cul-de-sac: No | General Code: SO - |
| Length (ft): 581 | Area ID: 3 - |
| Width (ft): 15 | Funding Source: 0 - |
| Area (sq. ft.): 8,715 | ADT: |
| Traffic Index: 0.0 | Slab Length: 0.00 |
| Parking Lot Type: | Slab Width: 0.00 # of Slabs: 0 |
| Comments: | |

Road Name: MAGNOLIA AVE

| | |
|----------------------------------|--------------------------------|
| Street ID: 57021 | Begin Location: THOMPSON LN |
| Section ID: 1000 | End Location: LOHRMAN LN |
| Functional Class: L - Local (7) | Surface Type: A - AC |
| Date of Construction: 01/01/1971 | No. Lanes: 2 |
| Cul-de-sac: No | General Code: CO - |
| Length (ft): 3,590 | Area ID: 2 - |
| Width (ft): 24 | Funding Source: 0 - |
| Area (sq. ft.): 86,160 | ADT: 1167 1/1/2019 12:00:00 AM |
| Traffic Index: 0.0 | Slab Length: 0.00 |
| Parking Lot Type: | Slab Width: 0.00 # of Slabs: 0 |
| Comments: | |

Road Name: MAGNOLIA AVE

| | |
|----------------------------------|-----------------------------------|
| Street ID: 57021 | Begin Location: LOHRMAN LN |
| Section ID: 1068 | End Location: PETALUMA CITY LIMIT |
| Functional Class: L - Local (7) | Surface Type: A - AC |
| Date of Construction: 01/01/1971 | No. Lanes: 2 |
| Cul-de-sac: No | General Code: CO - |
| Length (ft): 3,537 | Area ID: 2 - |
| Width (ft): 24 | Funding Source: 0 - |
| Area (sq. ft.): 84,888 | ADT: |
| Traffic Index: 0.0 | Slab Length: 0.00 |
| Parking Lot Type: | Slab Width: 0.00 # of Slabs: 0 |
| Comments: | |

Road Name: MAGNOLIA DR

| | |
|----------------------------------|--------------------------------|
| Street ID: 99007A | Begin Location: SKINNER DR |
| Section ID: 1000 | End Location: KINLEY DR |
| Functional Class: L - Local (7) | Surface Type: A - AC |
| Date of Construction: 01/01/1973 | No. Lanes: 2 |
| Cul-de-sac: No | General Code: HE - |
| Length (ft): 3,062 | Area ID: 3 - |
| Width (ft): 15 | Funding Source: 0 - |
| Area (sq. ft.): 45,930 | ADT: |
| Traffic Index: 0.0 | Slab Length: 0.00 |
| Parking Lot Type: | Slab Width: 0.00 # of Slabs: 0 |
| Comments: | |

Road Name: MAGNOLIA DR

| | |
|----------------------------------|--------------------------------|
| Street ID: 99009 | Begin Location: SKINNER RD |
| Section ID: 2000 | End Location: KINLEY DR |
| Functional Class: L - Local (7) | Surface Type: A - AC |
| Date of Construction: 01/01/1968 | No. Lanes: 2 |
| Cul-de-sac: No | General Code: HE - |
| Length (ft): 7,445 | Area ID: 2 - |
| Width (ft): 15 | Funding Source: 0 - |
| Area (sq. ft.): 111,675 | ADT: |
| Traffic Index: 0.0 | Slab Length: 0.00 |
| Parking Lot Type: | Slab Width: 0.00 # of Slabs: 0 |
| Comments: | |

Road Name: MAIN ST

| | |
|----------------------------------|--------------------------------|
| Street ID: 56043 | Begin Location: VERANO AVE |
| Section ID: 5000 | End Location: END |
| Functional Class: L - Local (7) | Surface Type: A - AC |
| Date of Construction: 01/01/1987 | No. Lanes: 2 |
| Cul-de-sac: No | General Code: SO - |
| Length (ft): 375 | Area ID: 2 - |
| Width (ft): 34 | Funding Source: 0 - |
| Area (sq. ft.): 12,750 | ADT: |
| Traffic Index: 0.0 | Slab Length: 0.00 |
| Parking Lot Type: | Slab Width: 0.00 # of Slabs: 0 |
| Comments: | |

Road Name: MAIN ST

| | |
|---|-----------------------------------|
| Street ID: 5710A | Begin Location: OLD REDWOOD HWY N |
| Section ID: 1014 | End Location: ADOBE RD |
| Functional Class: MaC - Major Collector (5) | Surface Type: O - AC/AC |
| Date of Construction: 09/03/2013 | No. Lanes: 2 |
| Cul-de-sac: No | General Code: CO - |
| Length (ft): 1,731 | Area ID: 1 - |
| Width (ft): 38 | Funding Source: 0 - |
| Area (sq. ft.): 65,778 | ADT: 10700 1/1/2019 12:00:00 AM |
| Traffic Index: 0.0 | Slab Length: 0.00 |
| Parking Lot Type: | Slab Width: 0.00 # of Slabs: 0 |
| Comments: | |

Road Name: MAIN ST

| | |
|---|--------------------------------|
| Street ID: 6002B | Begin Location: BOHEMIAN HWY |
| Section ID: 1873 | End Location: STARRETT HILL DR |
| Functional Class: MaC - Major Collector (5) | Surface Type: O - AC/AC |
| Date of Construction: 09/15/2021 | No. Lanes: 2 |
| Cul-de-sac: No | General Code: GU - |
| Length (ft): 6,970 | Area ID: 2 - |
| Width (ft): 26 | Funding Source: 0 - |
| Area (sq. ft.): 181,220 | ADT: |
| Traffic Index: 0.0 | Slab Length: 0.00 |
| Parking Lot Type: | Slab Width: 0.00 # of Slabs: 0 |
| Comments: | |

Road Name: MAIN ST

| | |
|---|---|
| Street ID: 6002B | Begin Location: STARRETT HILL DR |
| Section ID: 2005 | End Location: SOUTH END OF BRIDGE 20C-160 |
| Functional Class: MaC - Major Collector (5) | Surface Type: O - AC/AC |
| Date of Construction: 09/09/2013 | No. Lanes: 2 |
| Cul-de-sac: No | General Code: GU - |
| Length (ft): 686 | Area ID: 2 - |
| Width (ft): 26 | Funding Source: 0 - |
| Area (sq. ft.): 17,836 | ADT: |
| Traffic Index: 0.0 | Slab Length: 0.00 |
| Parking Lot Type: | Slab Width: 0.00 # of Slabs: 0 |
| Comments: | |

Road Name: MAIN ST

| | |
|----------------------------------|--------------------------------|
| Street ID: 70006 | Begin Location: BOHEMIAN HWY |
| Section ID: 4000 | End Location: GRATON RD |
| Functional Class: L - Local (7) | Surface Type: A - AC |
| Date of Construction: 01/01/1966 | No. Lanes: 2 |
| Cul-de-sac: No | General Code: FO - |
| Length (ft): 1,690 | Area ID: 2 - |
| Width (ft): 27 | Funding Source: 0 - |
| Area (sq. ft.): 45,630 | ADT: |
| Traffic Index: 0.0 | Slab Length: 0.00 |
| Parking Lot Type: | Slab Width: 0.00 # of Slabs: 0 |
| Comments: | |

Road Name: MAIN ST

| | |
|----------------------------------|--------------------------------|
| Street ID: 70134 | Begin Location: TYRONE RD |
| Section ID: 1000 | End Location: END |
| Functional Class: L - Local (7) | Surface Type: G - GRAVEL |
| Date of Construction: 01/01/1970 | No. Lanes: 2 |
| Cul-de-sac: No | General Code: - |
| Length (ft): 1,214 | Area ID: - |
| Width (ft): 15 | Funding Source: - |
| Area (sq. ft.): 18,210 | ADT: |
| Traffic Index: | Slab Length: 0.00 |
| Parking Lot Type: | Slab Width: 0.00 # of Slabs: 0 |
| Comments: | |

Road Name: MAIN ST

| | |
|----------------------------------|--------------------------------|
| Street ID: 71042 | Begin Location: B ST |
| Section ID: 3000 | End Location: END |
| Functional Class: L - Local (7) | Surface Type: A - AC |
| Date of Construction: 01/01/1973 | No. Lanes: 2 |
| Cul-de-sac: No | General Code: - |
| Length (ft): 264 | Area ID: - |
| Width (ft): 50 | Funding Source: - |
| Area (sq. ft.): 13,200 | ADT: |
| Traffic Index: | Slab Length: 0.00 |
| Parking Lot Type: | Slab Width: 0.00 # of Slabs: 0 |
| Comments: | |

Road Name: MAINSAIL DR

| | |
|----------------------------------|--------------------------------|
| Street ID: 60062 | Begin Location: SEA WAY |
| Section ID: 1000 | End Location: COMPASS CT |
| Functional Class: L - Local (7) | Surface Type: A - AC |
| Date of Construction: 01/01/1979 | No. Lanes: 2 |
| Cul-de-sac: No | General Code: FO - |
| Length (ft): 370 | Area ID: 1 - |
| Width (ft): 23 | Funding Source: 0 - |
| Area (sq. ft.): 8,510 | ADT: |
| Traffic Index: 0.0 | Slab Length: 0.00 |
| Parking Lot Type: | Slab Width: 0.00 # of Slabs: 0 |
| Comments: | |

Road Name: MALAGA ST

| | |
|----------------------------------|--------------------------------|
| Street ID: 56252 | Begin Location: END |
| Section ID: 1000 | End Location: BARCELONA DR |
| Functional Class: L - Local (7) | Surface Type: A - AC |
| Date of Construction: 01/01/1997 | No. Lanes: 2 |
| Cul-de-sac: No | General Code: SO - |
| Length (ft): 180 | Area ID: - |
| Width (ft): 32 | Funding Source: - |
| Area (sq. ft.): 5,760 | ADT: |
| Traffic Index: | Slab Length: 0.00 |
| Parking Lot Type: | Slab Width: 0.00 # of Slabs: 0 |
| Comments: | |

Road Name: MALCOLM LN

| | |
|----------------------------------|-----------------------------------|
| Street ID: 57070 | Begin Location: OLD REDWOOD HWY N |
| Section ID: 1000 | End Location: OLD REDWOOD HWY N |
| Functional Class: L - Local (7) | Surface Type: A - AC |
| Date of Construction: 12/31/1996 | No. Lanes: 2 |
| Cul-de-sac: No | General Code: CO - |
| Length (ft): 686 | Area ID: - |
| Width (ft): 20 | Funding Source: - |
| Area (sq. ft.): 13,720 | ADT: |
| Traffic Index: | Slab Length: 0.00 |
| Parking Lot Type: | Slab Width: 0.00 # of Slabs: 0 |
| Comments: | |

Road Name: MALDONADO AVE

| | |
|----------------------------------|--------------------------------|
| Street ID: 56064 | Begin Location: SECOND AVE |
| Section ID: 1000 | End Location: VALLEJO AVE |
| Functional Class: L - Local (7) | Surface Type: A - AC |
| Date of Construction: 01/01/1966 | No. Lanes: 2 |
| Cul-de-sac: No | General Code: SO - |
| Length (ft): 581 | Area ID: 2 - |
| Width (ft): 21 | Funding Source: 0 - |
| Area (sq. ft.): 12,201 | ADT: |
| Traffic Index: 0.0 | Slab Length: 0.00 |
| Parking Lot Type: | Slab Width: 0.00 # of Slabs: 0 |
| Comments: | |

Road Name: MALDONADO AVE

| | |
|----------------------------------|--------------------------------|
| Street ID: 56065 | Begin Location: FIRST AVE |
| Section ID: 2000 | End Location: SECOND AVE |
| Functional Class: L - Local (7) | Surface Type: A - AC |
| Date of Construction: 01/01/1966 | No. Lanes: 2 |
| Cul-de-sac: No | General Code: SO - |
| Length (ft): 264 | Area ID: 2 - |
| Width (ft): 21 | Funding Source: 0 - |
| Area (sq. ft.): 5,544 | ADT: |
| Traffic Index: 0.0 | Slab Length: 0.00 |
| Parking Lot Type: | Slab Width: 0.00 # of Slabs: 0 |
| Comments: | |

Road Name: MALLARD DR

| | |
|----------------------------------|--------------------------------|
| Street ID: 65004 | Begin Location: RIDGE RD |
| Section ID: 1000 | End Location: POINT DR |
| Functional Class: L - Local (7) | Surface Type: A - AC |
| Date of Construction: 01/01/1969 | No. Lanes: 2 |
| Cul-de-sac: No | General Code: SO - |
| Length (ft): 2,165 | Area ID: 2 - |
| Width (ft): 17 | Funding Source: 0 - |
| Area (sq. ft.): 36,805 | ADT: |
| Traffic Index: 0.0 | Slab Length: 0.00 |
| Parking Lot Type: | Slab Width: 0.00 # of Slabs: 0 |
| Comments: | |

Road Name: MANA WAY

| | |
|----------------------------------|--------------------------------|
| Street ID: 56235 | Begin Location: MOLINE WAY |
| Section ID: 1000 | End Location: END |
| Functional Class: L - Local (7) | Surface Type: A - AC |
| Date of Construction: 01/01/1985 | No. Lanes: 2 |
| Cul-de-sac: No | General Code: SO - |
| Length (ft): 264 | Area ID: 1 - |
| Width (ft): 34 | Funding Source: 0 - |
| Area (sq. ft.): 8,976 | ADT: |
| Traffic Index: 0.0 | Slab Length: 0.00 |
| Parking Lot Type: | Slab Width: 0.00 # of Slabs: 0 |
| Comments: | |

Road Name: MANKA CIRCLE

| | |
|----------------------------------|--------------------------------|
| Street ID: 88098 | Begin Location: FAUGHT RD |
| Section ID: 1000 | End Location: FAUGHT RD |
| Functional Class: L - Local (7) | Surface Type: A - AC |
| Date of Construction: 01/01/1985 | No. Lanes: 2 |
| Cul-de-sac: No | General Code: SR - |
| Length (ft): 1,584 | Area ID: 1 - |
| Width (ft): 32 | Funding Source: 0 - |
| Area (sq. ft.): 50,688 | ADT: |
| Traffic Index: 0.0 | Slab Length: 0.00 |
| Parking Lot Type: | Slab Width: 0.00 # of Slabs: 0 |
| Comments: | |

Road Name: MANOR LN

| | |
|----------------------------------|--------------------------------|
| Street ID: 57033 | Begin Location: ADOBE RD |
| Section ID: 1000 | End Location: BRIDGE |
| Functional Class: L - Local (7) | Surface Type: A - AC |
| Date of Construction: 11/03/1973 | No. Lanes: 2 |
| Cul-de-sac: No | General Code: CO - |
| Length (ft): 3,907 | Area ID: 1 - |
| Width (ft): 23 | Funding Source: 0 - |
| Area (sq. ft.): 89,861 | ADT: |
| Traffic Index: 0.0 | Slab Length: 0.00 |
| Parking Lot Type: | Slab Width: 0.00 # of Slabs: 0 |
| Comments: | |

Road Name: MANOR LN

| | |
|----------------------------------|--------------------------------|
| Street ID: 57033 | Begin Location: BRIDGE |
| Section ID: 1074 | End Location: END |
| Functional Class: L - Local (7) | Surface Type: A - AC |
| Date of Construction: 05/09/1977 | No. Lanes: 2 |
| Cul-de-sac: No | General Code: CO - |
| Length (ft): 3,854 | Area ID: 2 - |
| Width (ft): 21 | Funding Source: 0 - |
| Area (sq. ft.): 80,934 | ADT: |
| Traffic Index: 0.0 | Slab Length: 0.00 |
| Parking Lot Type: | Slab Width: 0.00 # of Slabs: 0 |
| Comments: | |

Road Name: MANOR LN WEST BRANCH

| | |
|---|--------------------------------------|
| Street ID: 57034 | Begin Location: MANOR LN |
| Section ID: 1000 | End Location: END COUNTY MAINTENANCE |
| Functional Class: L - Local (7) | Surface Type: A - AC |
| Date of Construction: 09/26/1986 | No. Lanes: 2 |
| Cul-de-sac: No | General Code: CO - |
| Length (ft): 7,762 | Area ID: 1 - |
| Width (ft): 19 | Funding Source: 0 - |
| Area (sq. ft.): 140,191 | ADT: |
| Traffic Index: 0.0 | Slab Length: 0.00 |
| Parking Lot Type: | Slab Width: 0.00 # of Slabs: 0 |
| Comments: Combined from 570341000, 570341101 3/7/2016 | |

Road Name: MANZANITA AVE

| | |
|----------------------------------|--|
| Street ID: 77065 | Begin Location: SR CITY LIMIT - 920 FT S/O MONTECITO AVE |
| Section ID: 1007 | End Location: SR CITY LIMIT - 450 FT S/O MONTECITO AVE |
| Functional Class: L - Local (7) | Surface Type: A - AC |
| Date of Construction: 01/01/1997 | No. Lanes: 2 |
| Cul-de-sac: No | General Code: SR - |
| Length (ft): 422 | Area ID: - |
| Width (ft): 20 | Funding Source: - |
| Area (sq. ft.): 8,440 | ADT: |
| Traffic Index: | Slab Length: 0.00 |
| Parking Lot Type: | Slab Width: 0.00 # of Slabs: 0 |
| Comments: | |

Road Name: MANZANITA LN

| | |
|----------------------------------|--------------------------------|
| Street ID: 66077 | Begin Location: END |
| Section ID: 1000 | End Location: TRINITY RD |
| Functional Class: L - Local (7) | Surface Type: A - AC |
| Date of Construction: 01/01/1980 | No. Lanes: 2 |
| Cul-de-sac: No | General Code: SO - |
| Length (ft): 581 | Area ID: 3 - |
| Width (ft): 22 | Funding Source: 0 - |
| Area (sq. ft.): 12,782 | ADT: |
| Traffic Index: 0.0 | Slab Length: 0.00 |
| Parking Lot Type: | Slab Width: 0.00 # of Slabs: 0 |
| Comments: | |

Road Name: MANZANITA RD

| | |
|----------------------------------|--------------------------------|
| Street ID: 56060B | Begin Location: ACADEMY LN |
| Section ID: 1015 | End Location: WEST THOMSON AVE |
| Functional Class: L - Local (7) | Surface Type: A - AC |
| Date of Construction: 01/01/1966 | No. Lanes: 2 |
| Cul-de-sac: No | General Code: SO - |
| Length (ft): 898 | Area ID: 2 - |
| Width (ft): 20 | Funding Source: 0 - |
| Area (sq. ft.): 17,960 | ADT: |
| Traffic Index: 0.0 | Slab Length: 0.00 |
| Parking Lot Type: | Slab Width: 0.00 # of Slabs: 0 |
| Comments: | |

Road Name: MAPLE AVE

| | |
|----------------------------------|--------------------------------|
| Street ID: 76013 | Begin Location: LOS GUILICOS |
| Section ID: 1000 | End Location: STATE HWY 12 |
| Functional Class: L - Local (7) | Surface Type: A - AC |
| Date of Construction: 01/01/1990 | No. Lanes: 2 |
| Cul-de-sac: No | General Code: SR - |
| Length (ft): 1,109 | Area ID: 2 - |
| Width (ft): 27 | Funding Source: 0 - |
| Area (sq. ft.): 29,943 | ADT: |
| Traffic Index: 0.0 | Slab Length: 0.00 |
| Parking Lot Type: | Slab Width: 0.00 # of Slabs: 0 |
| Comments: | |

Road Name: MAPLEWOOD DR

| | |
|----------------------------------|--------------------------------|
| Street ID: 66070 | Begin Location: OAKWOOD DR |
| Section ID: 1000 | End Location: MADRONE RD |
| Functional Class: L - Local (7) | Surface Type: A - AC |
| Date of Construction: 01/01/1964 | No. Lanes: 2 |
| Cul-de-sac: No | General Code: SO - |
| Length (ft): 845 | Area ID: 2 - |
| Width (ft): 36 | Funding Source: 0 - |
| Area (sq. ft.): 30,420 | ADT: |
| Traffic Index: 0.0 | Slab Length: 0.00 |
| Parking Lot Type: | Slab Width: 0.00 # of Slabs: 0 |
| Comments: | |

Road Name: MARC WAY

| | |
|----------------------------------|--------------------------------|
| Street ID: 78268 | Begin Location: MARSH RD |
| Section ID: 1000 | End Location: END |
| Functional Class: L - Local (7) | Surface Type: A - AC |
| Date of Construction: 01/01/1968 | No. Lanes: 2 |
| Cul-de-sac: No | General Code: SR - |
| Length (ft): 1,267 | Area ID: 2 - |
| Width (ft): 24 | Funding Source: 0 - |
| Area (sq. ft.): 30,408 | ADT: |
| Traffic Index: 0.0 | Slab Length: 0.00 |
| Parking Lot Type: | Slab Width: 0.00 # of Slabs: 0 |
| Comments: | |

Road Name: MARGIE LN

| | |
|----------------------------------|--------------------------------|
| Street ID: 66078 | Begin Location: MAPLE GLEN RD |
| Section ID: 1000 | End Location: END |
| Functional Class: L - Local (7) | Surface Type: A - AC |
| Date of Construction: 01/01/1980 | No. Lanes: 2 |
| Cul-de-sac: No | General Code: SO - |
| Length (ft): 1,056 | Area ID: 3 - |
| Width (ft): 18 | Funding Source: 0 - |
| Area (sq. ft.): 19,008 | ADT: |
| Traffic Index: 0.0 | Slab Length: 0.00 |
| Parking Lot Type: | Slab Width: 0.00 # of Slabs: 0 |
| Comments: | |

Road Name: MARIANNA DR

| | |
|----------------------------------|--------------------------------|
| Street ID: 89003 | Begin Location: TRENTON RD |
| Section ID: 1000 | End Location: TRENTON RD |
| Functional Class: L - Local (7) | Surface Type: A - AC |
| Date of Construction: 01/01/1967 | No. Lanes: 2 |
| Cul-de-sac: No | General Code: FO - |
| Length (ft): 1,795 | Area ID: 3 - |
| Width (ft): 20 | Funding Source: 0 - |
| Area (sq. ft.): 35,900 | ADT: |
| Traffic Index: 0.0 | Slab Length: 0.00 |
| Parking Lot Type: | Slab Width: 0.00 # of Slabs: 0 |
| Comments: | |

Road Name: MARIGOLD LN

| | |
|----------------------------------|--------------------------------|
| Street ID: 88105 | Begin Location: FIRELIGHT DR |
| Section ID: 1000 | End Location: END |
| Functional Class: L - Local (7) | Surface Type: A - AC |
| Date of Construction: 01/01/1985 | No. Lanes: 2 |
| Cul-de-sac: No | General Code: SR - |
| Length (ft): 1,003 | Area ID: 1 - |
| Width (ft): 32 | Funding Source: 0 - |
| Area (sq. ft.): 32,096 | ADT: |
| Traffic Index: 0.0 | Slab Length: 0.00 |
| Parking Lot Type: | Slab Width: 0.00 # of Slabs: 0 |
| Comments: | |

Road Name: MARIN AVE

| | | |
|----------------------------------|----------------------------|---------------|
| Street ID: 66024 | Begin Location: CEDAR AVE | |
| Section ID: 1000 | End Location: STATE HWY 12 | |
| Functional Class: L - Local (7) | Surface Type: A - AC | |
| Date of Construction: 01/01/1967 | No. Lanes: 2 | |
| Cul-de-sac: No | General Code: SO - | |
| Length (ft): 370 | Area ID: 2 - | |
| Width (ft): 30 | Funding Source: 0 - | |
| Area (sq. ft.): 11,100 | ADT: | |
| Traffic Index: 0.0 | Slab Length: 0.00 | |
| Parking Lot Type: | Slab Width: 0.00 | # of Slabs: 0 |
| Comments: | | |

Road Name: MARIOLA RD

| | | |
|----------------------------------|--------------------------|---------------|
| Street ID: 69006 | Begin Location: END | |
| Section ID: 1000 | End Location: KENNEDY RD | |
| Functional Class: L - Local (7) | Surface Type: A - AC | |
| Date of Construction: 01/01/1988 | No. Lanes: 2 | |
| Cul-de-sac: No | General Code: FO - | |
| Length (ft): 2,904 | Area ID: 2 - | |
| Width (ft): 14 | Funding Source: 0 - | |
| Area (sq. ft.): 40,656 | ADT: | |
| Traffic Index: 0.0 | Slab Length: 0.00 | |
| Parking Lot Type: | Slab Width: 0.00 | # of Slabs: 0 |
| Comments: | | |

Road Name: MARK WEST SPRGS RD

| | | |
|---|---|----------------|
| Street ID: 8801A | Begin Location: HWY 101 OVERPASS, WEST ABUTMENT | |
| Section ID: 1000 | End Location: HWY 101 OVERPASS, EAST ABUTMENT | |
| Functional Class: MaC - Major Collector (5) | Surface Type: P - PCC | |
| Date of Construction: 01/01/1971 | No. Lanes: 2 | |
| Cul-de-sac: No | General Code: - | |
| Length (ft): 300 | Area ID: - | |
| Width (ft): 32 | Funding Source: - | |
| Area (sq. ft.): 9,600 | ADT: | |
| Traffic Index: | Slab Length: 15.00 | |
| Parking Lot Type: | Slab Width: 32.00 | # of Slabs: 20 |
| Comments: | | |

Road Name: MARK WEST SPRGS RD

| | | |
|--|-------------------------------|----------------------------|
| Street ID: 8801A | Begin Location: END BRIDGE | |
| Section ID: 1003 | End Location: OLD REDWOOD HWY | |
| Functional Class: MiA - Minor Arterial (4) | Surface Type: O - AC/AC | |
| Date of Construction: 09/15/2022 | No. Lanes: 2 | |
| Cul-de-sac: No | General Code: SR - | |
| Length (ft): 2,218 | Area ID: 1 - | |
| Width (ft): 40 | Funding Source: 0 - | |
| Area (sq. ft.): 88,720 | ADT: 18000 | 1/1/2019 12:00:00 AM |
| Traffic Index: 0.0 | Slab Length: 0.00 | |
| Parking Lot Type: | Slab Width: 0.00 | # of Slabs: 0 |
| Comments: | | |

Road Name: MARK WEST SPRGS RD

| | |
|--|--|
| Street ID: 8801A | Begin Location: OLD REDWOOD HWY |
| Section ID: 1045 | End Location: URSULINE RD |
| Functional Class: MiA - Minor Arterial (4) | Surface Type: O - AC/AC |
| Date of Construction: 09/15/2022 | No. Lanes: 2 |
| Cul-de-sac: No | General Code: SR - |
| Length (ft): 2,323 | Area ID: 1 - |
| Width (ft): 40 | Funding Source: 0 - |
| Area (sq. ft.): 92,920 | ADT: 11300 1/1/2019 12:00:00 AM |
| Traffic Index: 0.0 | Slab Length: 0.00 |
| Parking Lot Type: | Slab Width: 0.00 # of Slabs: 0 |
| Comments: | |

Road Name: MARK WEST SPRGS RD

| | |
|--|--|
| Street ID: 8801A | Begin Location: URSULINE RD |
| Section ID: 1089 | End Location: REIBLI RD |
| Functional Class: MiA - Minor Arterial (4) | Surface Type: O - AC/AC |
| Date of Construction: 09/15/2022 | No. Lanes: 2 |
| Cul-de-sac: No | General Code: SR - |
| Length (ft): 6,917 | Area ID: 1 - |
| Width (ft): 40 | Funding Source: 0 - |
| Area (sq. ft.): 276,680 | ADT: 11300 1/1/2019 12:00:00 AM |
| Traffic Index: 0.0 | Slab Length: 0.00 |
| Parking Lot Type: | Slab Width: 0.00 # of Slabs: 0 |
| Comments: | |

Road Name: MARK WEST SPRGS RD

| | |
|--|---|
| Street ID: 8801A | Begin Location: REIBLI RD |
| Section ID: 1220 | End Location: MICHELE WAY |
| Functional Class: MiA - Minor Arterial (4) | Surface Type: O - AC/AC |
| Date of Construction: 06/18/2010 | No. Lanes: 2 |
| Cul-de-sac: No | General Code: SR - |
| Length (ft): 4,066 | Area ID: 1 - |
| Width (ft): 32 | Funding Source: 0 - |
| Area (sq. ft.): 130,112 | ADT: 7000 1/1/2019 12:00:00 AM |
| Traffic Index: 0.0 | Slab Length: 0.00 |
| Parking Lot Type: | Slab Width: 0.00 # of Slabs: 0 |
| Comments: | |

Road Name: MARK WEST SPRGS RD

| | |
|---|---|
| Street ID: 8801A | Begin Location: MICHELLE WAY |
| Section ID: 1297 | End Location: END IMPROVED RD |
| Functional Class: MaC - Major Collector (5) | Surface Type: O - AC/AC |
| Date of Construction: 08/01/2011 | No. Lanes: 2 |
| Cul-de-sac: No | General Code: SR - |
| Length (ft): 6,494 | Area ID: 2 - |
| Width (ft): 23 | Funding Source: 0 - |
| Area (sq. ft.): 149,362 | ADT: 7000 1/1/2019 12:00:00 AM |
| Traffic Index: 0.0 | Slab Length: 0.00 |
| Parking Lot Type: | Slab Width: 0.00 # of Slabs: 0 |

Comments:

Road Name: MARK WEST SPRGS RD

| | |
|---|--|
| Street ID: 8801A | Begin Location: END IMPROVED RD |
| Section ID: 1420 | End Location: MARK WEST CREEK / BRIDGE, WEST ABUTMENT |
| Functional Class: MaC - Major Collector (5) | Surface Type: O - AC/AC |
| Date of Construction: 08/01/2011 | No. Lanes: 2 |
| Cul-de-sac: No | General Code: SR - |
| Length (ft): 6,917 | Area ID: 2 - |
| Width (ft): 23 | Funding Source: 0 - |
| Area (sq. ft.): 159,091 | ADT: 7000 1/1/2019 12:00:00 AM |
| Traffic Index: 0.0 | Slab Length: 0.00 |
| Parking Lot Type: | Slab Width: 0.00 # of Slabs: 0 |

Comments:

Road Name: MARK WEST SPRGS RD

| | |
|---|---|
| Street ID: 8801A | Begin Location: BEGIN BRIDGE AT MARK WEST CREEK |
| Section ID: 1551 | End Location: END BRIDGE / LESLIE RD |
| Functional Class: MaC - Major Collector (5) | Surface Type: P - PCC |
| Date of Construction: 01/01/1976 | No. Lanes: 2 |
| Cul-de-sac: No | General Code: - |
| Length (ft): 158 | Area ID: - |
| Width (ft): 40 | Funding Source: - |
| Area (sq. ft.): 6,320 | ADT: |
| Traffic Index: | Slab Length: 15.00 |
| Parking Lot Type: | Slab Width: 40.00 # of Slabs: 10 |

Comments:

Road Name: MARK WEST STA RD

| | |
|----------------------------------|--------------------------------|
| Street ID: 88005 | Begin Location: END |
| Section ID: 3000 | End Location: FULTON RD |
| Functional Class: L - Local (7) | Surface Type: A - AC |
| Date of Construction: 12/31/1989 | No. Lanes: 2 |
| Cul-de-sac: No | General Code: SR - |
| Length (ft): 2,587 | Area ID: 2 - |
| Width (ft): 20 | Funding Source: 0 - |
| Area (sq. ft.): 51,740 | ADT: |
| Traffic Index: 0.0 | Slab Length: 0.00 |
| Parking Lot Type: | Slab Width: 0.00 # of Slabs: 0 |
| Comments: | |

Road Name: MARK WEST STA RD

| | |
|---|--------------------------------|
| Street ID: 88006 | Begin Location: AIRPORT BLVD |
| Section ID: 1998 | End Location: END |
| Functional Class: L - Local (7) | Surface Type: A - AC |
| Date of Construction: 01/01/1983 | No. Lanes: 2 |
| Cul-de-sac: No | General Code: SR - |
| Length (ft): 898 | Area ID: 3 - |
| Width (ft): 10 | Funding Source: 0 - |
| Area (sq. ft.): 8,980 | ADT: |
| Traffic Index: 0.0 | Slab Length: 0.00 |
| Parking Lot Type: | Slab Width: 0.00 # of Slabs: 0 |
| Comments: ROAD IN VERY POOR SHAPE. PAVEMENT TURNS TO GRAVEL AT 2+25 | |

Road Name: MARK WEST STA RD

| | |
|--------------------------------------|-----------------------------------|
| Street ID: 89010 | Begin Location: TRENTON-HLDSBG RD |
| Section ID: 1000 | End Location: STARR RD |
| Functional Class: L - Local (7) | Surface Type: A - AC |
| Date of Construction: 01/01/1967 | No. Lanes: 2 |
| Cul-de-sac: No | General Code: FO - |
| Length (ft): 7,498 | Area ID: 3 - |
| Width (ft): 17 | Funding Source: 0 - |
| Area (sq. ft.): 127,466 | ADT: |
| Traffic Index: 0.0 | Slab Length: 0.00 |
| Parking Lot Type: | Slab Width: 0.00 # of Slabs: 0 |
| Comments: NEW AC FROM 23+65 TO 46+78 | |

Road Name: MARK WEST STA RD

| | |
|----------------------------------|--------------------------------|
| Street ID: 89010 | Begin Location: STARR RD |
| Section ID: 1142 | End Location: SLUSSER RD |
| Functional Class: L - Local (7) | Surface Type: O - AC/AC |
| Date of Construction: 10/23/2017 | No. Lanes: 2 |
| Cul-de-sac: No | General Code: SR - |
| Length (ft): 4,224 | Area ID: 3 - |
| Width (ft): 21 | Funding Source: 0 - |
| Area (sq. ft.): 88,704 | ADT: |
| Traffic Index: 0.0 | Slab Length: 0.00 |
| Parking Lot Type: | Slab Width: 0.00 # of Slabs: 0 |
| Comments: | |

Road Name: MARKET ST

| | |
|----------------------------------|--------------------------------|
| Street ID: 70037 | Begin Location: WASHINGTON ST |
| Section ID: 1000 | End Location: BOHEMIAN HWY |
| Functional Class: L - Local (7) | Surface Type: A - AC |
| Date of Construction: 01/01/1986 | No. Lanes: 2 |
| Cul-de-sac: No | General Code: GU - |
| Length (ft): 1,402 | Area ID: 2 - |
| Width (ft): 12 | Funding Source: 0 - |
| Area (sq. ft.): 16,824 | ADT: |
| Traffic Index: 0.0 | Slab Length: 0.00 |
| Parking Lot Type: | Slab Width: 0.00 # of Slabs: 0 |
| Comments: | |

Road Name: MARRA RD

| | |
|----------------------------------|--------------------------------|
| Street ID: 60020 | Begin Location: END |
| Section ID: 1000 | End Location: BITTNER RD |
| Functional Class: L - Local (7) | Surface Type: A - AC |
| Date of Construction: 01/01/1974 | No. Lanes: 2 |
| Cul-de-sac: No | General Code: FO - |
| Length (ft): 3,854 | Area ID: 3 - |
| Width (ft): 15 | Funding Source: 0 - |
| Area (sq. ft.): 57,810 | ADT: |
| Traffic Index: 0.0 | Slab Length: 0.00 |
| Parking Lot Type: | Slab Width: 0.00 # of Slabs: 0 |
| Comments: | |

Road Name: MARSH RD

| | |
|----------------------------------|--------------------------------|
| Street ID: 78265 | Begin Location: END |
| Section ID: 1013 | End Location: S.R. CITY LIMITS |
| Functional Class: L - Local (7) | Surface Type: A - AC |
| Date of Construction: 01/01/1968 | No. Lanes: 2 |
| Cul-de-sac: No | General Code: SR - |
| Length (ft): 1,229 | Area ID: 2 - |
| Width (ft): 28 | Funding Source: 0 - |
| Area (sq. ft.): 34,412 | ADT: |
| Traffic Index: 0.0 | Slab Length: 0.00 |
| Parking Lot Type: | Slab Width: 0.00 # of Slabs: 0 |
| Comments: | |

Road Name: MARSHALL AVE

| | |
|----------------------------------|--------------------------------|
| Street ID: 57026 | Begin Location: MAGNOLIA AVE |
| Section ID: 1000 | End Location: SKILLMAN LN |
| Functional Class: L - Local (7) | Surface Type: A - AC |
| Date of Construction: 01/01/1970 | No. Lanes: 2 |
| Cul-de-sac: No | General Code: CO - |
| Length (ft): 2,640 | Area ID: 1 - |
| Width (ft): 25 | Funding Source: 0 - |
| Area (sq. ft.): 66,000 | ADT: |
| Traffic Index: 0.0 | Slab Length: 0.00 |
| Parking Lot Type: | Slab Width: 0.00 # of Slabs: 0 |
| Comments: | |

Road Name: MARTIN ST

| | |
|----------------------------------|--------------------------------|
| Street ID: 66040 | Begin Location: ARNOLD DR |
| Section ID: 1000 | End Location: BURBANK DR |
| Functional Class: L - Local (7) | Surface Type: A - AC |
| Date of Construction: 01/01/1964 | No. Lanes: 2 |
| Cul-de-sac: No | General Code: SO - |
| Length (ft): 1,162 | Area ID: 2 - |
| Width (ft): 23 | Funding Source: 0 - |
| Area (sq. ft.): 26,726 | ADT: |
| Traffic Index: 0.0 | Slab Length: 0.00 |
| Parking Lot Type: | Slab Width: 0.00 # of Slabs: 0 |
| Comments: CHIPSEAL-TWO UNITS | |

Road Name: MARTIN ST

| | |
|----------------------------------|--------------------------------|
| Street ID: 66040 | Begin Location: BURBANK DR |
| Section ID: 1022 | End Location: END |
| Functional Class: L - Local (7) | Surface Type: A - AC |
| Date of Construction: 01/01/1964 | No. Lanes: 2 |
| Cul-de-sac: No | General Code: SO - |
| Length (ft): 105 | Area ID: 2 - |
| Width (ft): 15 | Funding Source: 0 - |
| Area (sq. ft.): 1,575 | ADT: |
| Traffic Index: 0.0 | Slab Length: 0.00 |
| Parking Lot Type: | Slab Width: 0.00 # of Slabs: 0 |
| Comments: CHIPSEAL-TWO UNITS | |

Road Name: MARTINELLI RD

| | |
|----------------------------------|--------------------------------|
| Street ID: 79056 | Begin Location: HWY 116 |
| Section ID: 1000 | End Location: VELLUTINI RD |
| Functional Class: L - Local (7) | Surface Type: A - AC |
| Date of Construction: 01/01/1974 | No. Lanes: 2 |
| Cul-de-sac: No | General Code: FO - |
| Length (ft): 6,864 | Area ID: 2 - |
| Width (ft): 22 | Funding Source: 0 - |
| Area (sq. ft.): 151,008 | ADT: |
| Traffic Index: 0.0 | Slab Length: 0.00 |
| Parking Lot Type: | Slab Width: 0.00 # of Slabs: 0 |
| Comments: | |

Road Name: MARTINELLI RD

| | |
|----------------------------------|--------------------------------|
| Street ID: 79056 | Begin Location: VELLUTINI RD |
| Section ID: 1130 | End Location: RIVER RD |
| Functional Class: L - Local (7) | Surface Type: A - AC |
| Date of Construction: 01/01/1974 | No. Lanes: 2 |
| Cul-de-sac: No | General Code: FO - |
| Length (ft): 8,078 | Area ID: 2 - |
| Width (ft): 21 | Funding Source: 0 - |
| Area (sq. ft.): 169,638 | ADT: |
| Traffic Index: 0.0 | Slab Length: 0.00 |
| Parking Lot Type: | Slab Width: 0.00 # of Slabs: 0 |
| Comments: | |

Road Name: MARTY ST

| | |
|-----------------------------------|--------------------------------|
| Street ID: 66042 | Begin Location: MADRONE RD |
| Section ID: 1000 | End Location: CECELIA DR |
| Functional Class: L - Local (7) | Surface Type: A - AC |
| Date of Construction: 01/01/1964 | No. Lanes: 2 |
| Cul-de-sac: No | General Code: SO - |
| Length (ft): 1,848 | Area ID: 1 - |
| Width (ft): 35 | Funding Source: 0 - |
| Area (sq. ft.): 64,680 | ADT: |
| Traffic Index: 0.0 | Slab Length: 0.00 |
| Parking Lot Type: | Slab Width: 0.00 # of Slabs: 0 |
| Comments: CHIPSEAL-ALL FOUR UNITS | |

Road Name: MARTY ST

| | |
|----------------------------------|--------------------------------|
| Street ID: 66042 | Begin Location: CECELIA DR |
| Section ID: 1035 | End Location: MARTIN ST |
| Functional Class: L - Local (7) | Surface Type: A - AC |
| Date of Construction: 01/01/1964 | No. Lanes: 2 |
| Cul-de-sac: No | General Code: SO - |
| Length (ft): 581 | Area ID: 2 - |
| Width (ft): 36 | Funding Source: 0 - |
| Area (sq. ft.): 20,916 | ADT: |
| Traffic Index: 0.0 | Slab Length: 0.00 |
| Parking Lot Type: | Slab Width: 0.00 # of Slabs: 0 |
| Comments: CHIPSEAL-TWO UNITS | |

Road Name: MARYANNIS DR

| | |
|----------------------------------|--------------------------------|
| Street ID: 79096 | Begin Location: LAGUNA RD |
| Section ID: 1000 | End Location: END |
| Functional Class: L - Local (7) | Surface Type: A - AC |
| Date of Construction: 01/01/1967 | No. Lanes: 2 |
| Cul-de-sac: No | General Code: FO - |
| Length (ft): 1,214 | Area ID: 1 - |
| Width (ft): 23 | Funding Source: 0 - |
| Area (sq. ft.): 27,922 | ADT: |
| Traffic Index: 0.0 | Slab Length: 0.00 |
| Parking Lot Type: | Slab Width: 0.00 # of Slabs: 0 |
| Comments: | |

Road Name: MARYS LN

| | |
|----------------------------------|---------------------------------|
| Street ID: 80147 | Begin Location: END LOCKED GATE |
| Section ID: 1000 | End Location: LAUGHLIN RD |
| Functional Class: L - Local (7) | Surface Type: A - AC |
| Date of Construction: 01/01/1997 | No. Lanes: 2 |
| Cul-de-sac: No | General Code: GU - |
| Length (ft): 317 | Area ID: - |
| Width (ft): 32 | Funding Source: - |
| Area (sq. ft.): 10,144 | ADT: |
| Traffic Index: | Slab Length: 0.00 |
| Parking Lot Type: | Slab Width: 0.00 # of Slabs: 0 |
| Comments: | |

Road Name: MATTEI CT

| | |
|----------------------------------|--------------------------------|
| Street ID: 79092 | Begin Location: JAHN DR |
| Section ID: 1000 | End Location: END |
| Functional Class: L - Local (7) | Surface Type: A - AC |
| Date of Construction: 01/01/1968 | No. Lanes: 2 |
| Cul-de-sac: No | General Code: SR - |
| Length (ft): 264 | Area ID: 2 - |
| Width (ft): 22 | Funding Source: 0 - |
| Area (sq. ft.): 5,808 | ADT: |
| Traffic Index: 0.0 | Slab Length: 0.00 |
| Parking Lot Type: | Slab Width: 0.00 # of Slabs: 0 |
| Comments: CDS=76' | |

Road Name: MATTHEW CT

| | |
|----------------------------------|------------------------------------|
| Street ID: 56242 | Begin Location: AVENIDA SEBASTIANI |
| Section ID: 1000 | End Location: END |
| Functional Class: L - Local (7) | Surface Type: A - AC |
| Date of Construction: 01/01/1997 | No. Lanes: 2 |
| Cul-de-sac: No | General Code: SO - |
| Length (ft): 158 | Area ID: - |
| Width (ft): 32 | Funding Source: - |
| Area (sq. ft.): 5,056 | ADT: |
| Traffic Index: | Slab Length: 0.00 |
| Parking Lot Type: | Slab Width: 0.00 # of Slabs: 0 |
| Comments: | |

Road Name: MAYFIELD DR

| | |
|----------------------------------|--------------------------------|
| Street ID: 88036 | Begin Location: LAVELL RD |
| Section ID: 1000 | End Location: DEVON CT |
| Functional Class: L - Local (7) | Surface Type: A - AC |
| Date of Construction: 01/01/1962 | No. Lanes: 2 |
| Cul-de-sac: No | General Code: SR - |
| Length (ft): 1,531 | Area ID: 1 - |
| Width (ft): 34 | Funding Source: 0 - |
| Area (sq. ft.): 52,054 | ADT: |
| Traffic Index: 0.0 | Slab Length: 0.00 |
| Parking Lot Type: | Slab Width: 0.00 # of Slabs: 0 |
| Comments: | |

Road Name: MAYS CANYON RD

| | |
|----------------------------------|--------------------------------|
| Street ID: 70105 | Begin Location: STATE HWY 116 |
| Section ID: 1000 | End Location: ROAD NARROWS |
| Functional Class: L - Local (7) | Surface Type: A - AC |
| Date of Construction: 02/04/1970 | No. Lanes: 2 |
| Cul-de-sac: No | General Code: GU - |
| Length (ft): 1,373 | Area ID: 3 - |
| Width (ft): 25 | Funding Source: 0 - |
| Area (sq. ft.): 34,325 | ADT: |
| Traffic Index: 0.0 | Slab Length: 0.00 |
| Parking Lot Type: | Slab Width: 0.00 # of Slabs: 0 |
| Comments: | |

Road Name: MAYS CANYON RD

| | |
|----------------------------------|-----------------------------------|
| Street ID: 70105 | Begin Location: ROAD NARROWS |
| Section ID: 1026 | End Location: HWY 116 (SOUTH END) |
| Functional Class: L - Local (7) | Surface Type: A - AC |
| Date of Construction: 07/17/1968 | No. Lanes: 2 |
| Cul-de-sac: No | General Code: GU - |
| Length (ft): 13,411 | Area ID: 3 - |
| Width (ft): 13 | Funding Source: 0 - |
| Area (sq. ft.): 174,343 | ADT: |
| Traffic Index: 0.0 | Slab Length: 0.00 |
| Parking Lot Type: | Slab Width: 0.00 # of Slabs: 0 |
| Comments: | |

Road Name: MCBROWN RD

| | |
|----------------------------------|--------------------------------|
| Street ID: 58018 | Begin Location: KING RD |
| Section ID: 1000 | End Location: LIBERTY |
| Functional Class: L - Local (7) | Surface Type: A - AC |
| Date of Construction: 01/01/1982 | No. Lanes: 2 |
| Cul-de-sac: No | General Code: CO - |
| Length (ft): 3,907 | Area ID: 2 - |
| Width (ft): 16 | Funding Source: 0 - |
| Area (sq. ft.): 62,512 | ADT: |
| Traffic Index: 0.0 | Slab Length: 0.00 |
| Parking Lot Type: | Slab Width: 0.00 # of Slabs: 0 |
| Comments: | |

Road Name: MCCHRISTIAN AVE

| | |
|----------------------------------|--------------------------------|
| Street ID: 61014 | Begin Location: BEGIN PAVEMENT |
| Section ID: 1000 | End Location: BEAN AVE |
| Functional Class: L - Local (7) | Surface Type: A - AC |
| Date of Construction: 06/01/1990 | No. Lanes: 2 |
| Cul-de-sac: No | General Code: FO - |
| Length (ft): 695 | Area ID: 3 - |
| Width (ft): 16 | Funding Source: 0 - |
| Area (sq. ft.): 11,120 | ADT: |
| Traffic Index: 0.0 | Slab Length: 0.00 |
| Parking Lot Type: | Slab Width: 0.00 # of Slabs: 0 |
| Comments: | |

Road Name: MCCLURE AVE

| | |
|----------------------------------|--------------------------------|
| Street ID: 70129 | Begin Location: WINDSOR RD |
| Section ID: 1000 | End Location: END |
| Functional Class: L - Local (7) | Surface Type: A - AC |
| Date of Construction: 01/01/1986 | No. Lanes: 2 |
| Cul-de-sac: No | General Code: GU - |
| Length (ft): 264 | Area ID: 2 - |
| Width (ft): 11 | Funding Source: 0 - |
| Area (sq. ft.): 2,904 | ADT: |
| Traffic Index: 0.0 | Slab Length: 0.00 |
| Parking Lot Type: | Slab Width: 0.00 # of Slabs: 0 |
| Comments: | |

Road Name: MCCOLLISTER AVE

| | |
|----------------------------------|--------------------------------|
| Street ID: 70018 | Begin Location: TOWER RD |
| Section ID: 1000 | End Location: ST DOROTHY AVE |
| Functional Class: L - Local (7) | Surface Type: A - AC |
| Date of Construction: 01/01/1986 | No. Lanes: 2 |
| Cul-de-sac: No | General Code: GU - |
| Length (ft): 739 | Area ID: 2 - |
| Width (ft): 11 | Funding Source: 0 - |
| Area (sq. ft.): 8,129 | ADT: |
| Traffic Index: 0.0 | Slab Length: 0.00 |
| Parking Lot Type: | Slab Width: 0.00 # of Slabs: 0 |
| Comments: | |

Road Name: MCCRAY RD

| | |
|---|--------------------------------|
| Street ID: 10011A | Begin Location: STATE HWY 128 |
| Section ID: 1000 | End Location: END BARRICADE |
| Functional Class: L - Local (7) | Surface Type: A - AC |
| Date of Construction: 01/01/1959 | No. Lanes: 2 |
| Cul-de-sac: No | General Code: HE - |
| Length (ft): 1,372 | Area ID: 3 - |
| Width (ft): 21 | Funding Source: 0 - |
| Area (sq. ft.): 28,812 | ADT: |
| Traffic Index: 0.0 | Slab Length: 0.00 |
| Parking Lot Type: | Slab Width: 0.00 # of Slabs: 0 |
| Comments: Split From 100111000 06/21/05 | |

Road Name: MCCRAY RD

| | |
|---|--------------------------------|
| Street ID: 10011B | Begin Location: END BARRICADE |
| Section ID: 1038 | End Location: STATE HWY 128 |
| Functional Class: L - Local (7) | Surface Type: A - AC |
| Date of Construction: 01/01/1959 | No. Lanes: 2 |
| Cul-de-sac: No | General Code: HE - |
| Length (ft): 4,647 | Area ID: 3 - |
| Width (ft): 21 | Funding Source: 0 - |
| Area (sq. ft.): 97,587 | ADT: |
| Traffic Index: 0.0 | Slab Length: 0.00 |
| Parking Lot Type: | Slab Width: 0.00 # of Slabs: 0 |
| Comments: Split From 100111000 06/21/05 | |

Road Name: MCDONOUGH HTS RD

| | |
|----------------------------------|------------------------------------|
| Street ID: 99044 | Begin Location: HLDSBG CITY LIMITS |
| Section ID: 1017 | End Location: END |
| Functional Class: L - Local (7) | Surface Type: A - AC |
| Date of Construction: 01/01/1969 | No. Lanes: 2 |
| Cul-de-sac: No | General Code: HE - |
| Length (ft): 2,957 | Area ID: 3 - |
| Width (ft): 20 | Funding Source: 0 - |
| Area (sq. ft.): 59,140 | ADT: |
| Traffic Index: 0.0 | Slab Length: 0.00 |
| Parking Lot Type: | Slab Width: 0.00 # of Slabs: 0 |
| Comments: | |

Road Name: MCFARLANE RD

| | |
|----------------------------------|--------------------------------|
| Street ID: 68051 | Begin Location: END |
| Section ID: 1000 | End Location: HESSEL RD |
| Functional Class: L - Local (7) | Surface Type: A - AC |
| Date of Construction: 01/01/1968 | No. Lanes: 2 |
| Cul-de-sac: No | General Code: CO - |
| Length (ft): 4,858 | Area ID: 2 - |
| Width (ft): 19 | Funding Source: 0 - |
| Area (sq. ft.): 92,302 | ADT: |
| Traffic Index: 0.0 | Slab Length: 0.00 |
| Parking Lot Type: | Slab Width: 0.00 # of Slabs: 0 |
| Comments: | |

Road Name: MCKINLEY AVE

| | |
|----------------------------------|--------------------------------|
| Street ID: 70028 | Begin Location: TAN OAK AVE |
| Section ID: 1000 | End Location: TOWER RD |
| Functional Class: L - Local (7) | Surface Type: A - AC |
| Date of Construction: 01/01/1986 | No. Lanes: 2 |
| Cul-de-sac: No | General Code: GU - |
| Length (ft): 528 | Area ID: 2 - |
| Width (ft): 12 | Funding Source: 0 - |
| Area (sq. ft.): 6,336 | ADT: |
| Traffic Index: 0.0 | Slab Length: 0.00 |
| Parking Lot Type: | Slab Width: 0.00 # of Slabs: 0 |
| Comments: | |

Road Name: MCLANE AVE

| | |
|----------------------------------|--------------------------------|
| Street ID: 80113 | Begin Location: SUMMIT AVE |
| Section ID: 1000 | End Location: SUMMIT AVE |
| Functional Class: L - Local (7) | Surface Type: A - AC |
| Date of Construction: 01/01/1997 | No. Lanes: 2 |
| Cul-de-sac: No | General Code: GU - |
| Length (ft): 898 | Area ID: - |
| Width (ft): 15 | Funding Source: - |
| Area (sq. ft.): 13,470 | ADT: |
| Traffic Index: | Slab Length: 0.00 |
| Parking Lot Type: | Slab Width: 0.00 # of Slabs: 0 |
| Comments: | |

Road Name: MCMAUDE PL

| | |
|----------------------------------|--------------------------------|
| Street ID: 68153 | Begin Location: END |
| Section ID: 1000 | End Location: WEST ROBLES AVE |
| Functional Class: L - Local (7) | Surface Type: A - AC |
| Date of Construction: 01/01/1976 | No. Lanes: 2 |
| Cul-de-sac: No | General Code: SR - |
| Length (ft): 422 | Area ID: 1 - |
| Width (ft): 38 | Funding Source: 0 - |
| Area (sq. ft.): 16,036 | ADT: |
| Traffic Index: 0.0 | Slab Length: 0.00 |
| Parking Lot Type: | Slab Width: 0.00 # of Slabs: 0 |
| Comments: | |

Road Name: MCPEAK RD

| | |
|----------------------------------|--------------------------------|
| Street ID: 80014 | Begin Location: WESTSIDE RD |
| Section ID: 1000 | End Location: END |
| Functional Class: L - Local (7) | Surface Type: A - AC |
| Date of Construction: 01/01/1972 | No. Lanes: 2 |
| Cul-de-sac: No | General Code: FO - |
| Length (ft): 3,590 | Area ID: 3 - |
| Width (ft): 11 | Funding Source: 0 - |
| Area (sq. ft.): 39,490 | ADT: |
| Traffic Index: 0.0 | Slab Length: 0.00 |
| Parking Lot Type: | Slab Width: 0.00 # of Slabs: 0 |
| Comments: | |

Road Name: MEADOW DR

| | |
|----------------------------------|----------------------------------|
| Street ID: 56176 | Begin Location: END |
| Section ID: 1000 | End Location: END-WOOD BARRICADE |
| Functional Class: L - Local (7) | Surface Type: A - AC |
| Date of Construction: 01/01/1970 | No. Lanes: 2 |
| Cul-de-sac: No | General Code: SO - |
| Length (ft): 634 | Area ID: 1 - |
| Width (ft): 32 | Funding Source: 0 - |
| Area (sq. ft.): 20,288 | ADT: |
| Traffic Index: 0.0 | Slab Length: 0.00 |
| Parking Lot Type: | Slab Width: 0.00 # of Slabs: 0 |
| Comments: | |

Road Name: MEADOW DR

| | |
|----------------------------------|----------------------------------|
| Street ID: 88223 | Begin Location: MARK WEST STA RD |
| Section ID: 1000 | End Location: MEADOW PL |
| Functional Class: L - Local (7) | Surface Type: A - AC |
| Date of Construction: 01/01/1997 | No. Lanes: 2 |
| Cul-de-sac: No | General Code: SR - |
| Length (ft): 264 | Area ID: - |
| Width (ft): 32 | Funding Source: - |
| Area (sq. ft.): 8,448 | ADT: |
| Traffic Index: | Slab Length: 0.00 |
| Parking Lot Type: | Slab Width: 0.00 # of Slabs: 0 |
| Comments: | |

Road Name: MEADOW LN

| | |
|----------------------------------|--------------------------------|
| Street ID: 68072 | Begin Location: LLANO RD |
| Section ID: 1000 | End Location: WALKER RD |
| Functional Class: L - Local (7) | Surface Type: A - AC |
| Date of Construction: 01/01/1988 | No. Lanes: 2 |
| Cul-de-sac: No | General Code: CO - |
| Length (ft): 1,478 | Area ID: 2 - |
| Width (ft): 18 | Funding Source: 0 - |
| Area (sq. ft.): 26,604 | ADT: |
| Traffic Index: 0.0 | Slab Length: 0.00 |
| Parking Lot Type: | Slab Width: 0.00 # of Slabs: 0 |
| Comments: | |

Road Name: MEADOW OAKS DR

| | |
|----------------------------------|--------------------------------|
| Street ID: 66106 | Begin Location: SERRES DR |
| Section ID: 1017 | End Location: EL RITERO DR |
| Functional Class: L - Local (7) | Surface Type: A - AC |
| Date of Construction: 01/01/1997 | No. Lanes: 2 |
| Cul-de-sac: No | General Code: SO - |
| Length (ft): 1,478 | Area ID: - |
| Width (ft): 32 | Funding Source: - |
| Area (sq. ft.): 47,296 | ADT: |
| Traffic Index: | Slab Length: 0.00 |
| Parking Lot Type: | Slab Width: 0.00 # of Slabs: 0 |
| Comments: Begin county maintance | |

Road Name: MEADOW PL

| | |
|----------------------------------|--------------------------------|
| Street ID: 88224 | Begin Location: END |
| Section ID: 1000 | End Location: END |
| Functional Class: L - Local (7) | Surface Type: A - AC |
| Date of Construction: 01/01/1997 | No. Lanes: 2 |
| Cul-de-sac: No | General Code: SR - |
| Length (ft): 517 | Area ID: - |
| Width (ft): 32 | Funding Source: - |
| Area (sq. ft.): 16,544 | ADT: |
| Traffic Index: | Slab Length: 0.00 |
| Parking Lot Type: | Slab Width: 0.00 # of Slabs: 0 |
| Comments: | |

Road Name: MEADOWLARK CT

| | |
|----------------------------------|--------------------------------|
| Street ID: 60071 | Begin Location: OSPREY DR |
| Section ID: 1000 | End Location: END |
| Functional Class: L - Local (7) | Surface Type: A - AC |
| Date of Construction: 01/01/1980 | No. Lanes: 2 |
| Cul-de-sac: No | General Code: FO - |
| Length (ft): 422 | Area ID: 1 - |
| Width (ft): 29 | Funding Source: 0 - |
| Area (sq. ft.): 12,238 | ADT: |
| Traffic Index: 0.0 | Slab Length: 0.00 |
| Parking Lot Type: | Slab Width: 0.00 # of Slabs: 0 |
| Comments: | |

Road Name: MEADOWLARK LN

| | |
|----------------------------------|---------------------------------|
| Street ID: 45001 | Begin Location: END |
| Section ID: 1000 | End Location: STATE HIGHWAY 121 |
| Functional Class: L - Local (7) | Surface Type: A - AC |
| Date of Construction: 01/01/1988 | No. Lanes: 2 |
| Cul-de-sac: No | General Code: SO - |
| Length (ft): 3,643 | Area ID: 1 - |
| Width (ft): 22 | Funding Source: 0 - |
| Area (sq. ft.): 80,146 | ADT: |
| Traffic Index: 0.0 | Slab Length: 0.00 |
| Parking Lot Type: | Slab Width: 0.00 # of Slabs: 0 |
| Comments: | |

Road Name: MEADOWOOD LN

| | |
|----------------------------------|--------------------------------|
| Street ID: 56198 | Begin Location: SCHOOL ST |
| Section ID: 1000 | End Location: RIVERSIDE DR |
| Functional Class: L - Local (7) | Surface Type: A - AC |
| Date of Construction: 01/01/1976 | No. Lanes: 2 |
| Cul-de-sac: No | General Code: SO - |
| Length (ft): 845 | Area ID: 1 - |
| Width (ft): 35 | Funding Source: 0 - |
| Area (sq. ft.): 29,575 | ADT: |
| Traffic Index: 0.0 | Slab Length: 0.00 |
| Parking Lot Type: | Slab Width: 0.00 # of Slabs: 0 |
| Comments: | |

Road Name: MECHAM RD

| | |
|---|--------------------------------|
| Street ID: 5802 | Begin Location: PEPPER RD |
| Section ID: 1000 | End Location: HAMMEL RD |
| Functional Class: MaC - Major Collector (5) | Surface Type: A - AC |
| Date of Construction: 01/01/1978 | No. Lanes: 2 |
| Cul-de-sac: No | General Code: CO - |
| Length (ft): 3,644 | Area ID: 1 - |
| Width (ft): 40 | Funding Source: 0 - |
| Area (sq. ft.): 145,760 | ADT: 4500 1/1/2019 12:00:00 AM |
| Traffic Index: 0.0 | Slab Length: 0.00 |
| Parking Lot Type: | Slab Width: 0.00 # of Slabs: 0 |
| Comments: Split from 58021000 07/20/99 | |

Road Name: MECHAM RD

| | |
|--|--------------------------------|
| Street ID: 5802 | Begin Location: HAMMEL RD |
| Section ID: 1069 | End Location: STONY PT RD |
| Functional Class: MaC - Major Collector (5) | Surface Type: A - AC |
| Date of Construction: 01/26/1982 | No. Lanes: 2 |
| Cul-de-sac: No | General Code: CO - |
| Length (ft): 6,388 | Area ID: 1 - |
| Width (ft): 40 | Funding Source: 0 - |
| Area (sq. ft.): 255,520 | ADT: 4500 1/1/2019 12:00:00 AM |
| Traffic Index: 0.0 | Slab Length: 0.00 |
| Parking Lot Type: | Slab Width: 0.00 # of Slabs: 0 |
| Comments: Split from 58021000 07/20/99 - Combined from 58021069, 58021104 07/20/99 | |

Road Name: MEIER RD

| | |
|----------------------------------|-------------------------------------|
| Street ID: 68073 | Begin Location: OLD GRAVENSTEIN HWY |
| Section ID: 1000 | End Location: MORSE RD |
| Functional Class: L - Local (7) | Surface Type: A - AC |
| Date of Construction: 01/01/1982 | No. Lanes: 2 |
| Cul-de-sac: No | General Code: FO - |
| Length (ft): 475 | Area ID: 1 - |
| Width (ft): 18 | Funding Source: 0 - |
| Area (sq. ft.): 8,550 | ADT: |
| Traffic Index: 0.0 | Slab Length: 0.00 |
| Parking Lot Type: | Slab Width: 0.00 # of Slabs: 0 |
| Comments: | |

Road Name: MEIER RD

| | |
|----------------------------------|--------------------------------|
| Street ID: 68073 | Begin Location: MORSE RD |
| Section ID: 1009 | End Location: END |
| Functional Class: L - Local (7) | Surface Type: A - AC |
| Date of Construction: 01/01/1970 | No. Lanes: 2 |
| Cul-de-sac: No | General Code: FO - |
| Length (ft): 1,003 | Area ID: 1 - |
| Width (ft): 10 | Funding Source: 0 - |
| Area (sq. ft.): 10,030 | ADT: |
| Traffic Index: 0.0 | Slab Length: 0.00 |
| Parking Lot Type: | Slab Width: 0.00 # of Slabs: 0 |
| Comments: | |

Road Name: MELITA RD

| | |
|----------------------------------|--------------------------------|
| Street ID: 77003 | Begin Location: HWY 12 |
| Section ID: 1000 | End Location: HWY 12 |
| Functional Class: L - Local (7) | Surface Type: A - AC |
| Date of Construction: 01/01/1988 | No. Lanes: 2 |
| Cul-de-sac: No | General Code: SR - |
| Length (ft): 2,429 | Area ID: 2 - |
| Width (ft): 25 | Funding Source: 0 - |
| Area (sq. ft.): 60,725 | ADT: |
| Traffic Index: 0.0 | Slab Length: 0.00 |
| Parking Lot Type: | Slab Width: 0.00 # of Slabs: 0 |
| Comments: | |

Road Name: MELODY AVE

| | |
|----------------------------------|--------------------------------|
| Street ID: 80100 | Begin Location: DRAKE RD |
| Section ID: 1000 | End Location: DRAKE RD |
| Functional Class: L - Local (7) | Surface Type: A - AC |
| Date of Construction: 01/01/1974 | No. Lanes: 2 |
| Cul-de-sac: No | General Code: GU - |
| Length (ft): 950 | Area ID: 2 - |
| Width (ft): 15 | Funding Source: 0 - |
| Area (sq. ft.): 14,250 | ADT: |
| Traffic Index: 0.0 | Slab Length: 0.00 |
| Parking Lot Type: | Slab Width: 0.00 # of Slabs: 0 |
| Comments: | |

Road Name: MELODY CT

| | |
|----------------------------------|--------------------------------|
| Street ID: 56208 | Begin Location: MELODY LN |
| Section ID: 1000 | End Location: END |
| Functional Class: L - Local (7) | Surface Type: A - AC |
| Date of Construction: 01/01/1980 | No. Lanes: 2 |
| Cul-de-sac: No | General Code: SO - |
| Length (ft): 370 | Area ID: 1 - |
| Width (ft): 34 | Funding Source: 0 - |
| Area (sq. ft.): 12,580 | ADT: |
| Traffic Index: 0.0 | Slab Length: 0.00 |
| Parking Lot Type: | Slab Width: 0.00 # of Slabs: 0 |
| Comments: | |

Road Name: MELODY LN

| | |
|----------------------------------|--------------------------------|
| Street ID: 56207 | Begin Location: ACADEMY LN |
| Section ID: 1000 | End Location: WEST THOMSON AVE |
| Functional Class: L - Local (7) | Surface Type: A - AC |
| Date of Construction: 01/01/1980 | No. Lanes: 2 |
| Cul-de-sac: No | General Code: SO - |
| Length (ft): 950 | Area ID: 1 - |
| Width (ft): 34 | Funding Source: 0 - |
| Area (sq. ft.): 32,300 | ADT: |
| Traffic Index: 0.0 | Slab Length: 0.00 |
| Parking Lot Type: | Slab Width: 0.00 # of Slabs: 0 |
| Comments: | |

Road Name: MELROSE COURT

| | |
|----------------------------------|--------------------------------|
| Street ID: 56255 | Begin Location: END |
| Section ID: 1000 | End Location: ROBINSON RD |
| Functional Class: L - Local (7) | Surface Type: A - AC |
| Date of Construction: 01/01/1997 | No. Lanes: 2 |
| Cul-de-sac: No | General Code: SO - |
| Length (ft): 264 | Area ID: - |
| Width (ft): 32 | Funding Source: - |
| Area (sq. ft.): 8,448 | ADT: |
| Traffic Index: | Slab Length: 0.00 |
| Parking Lot Type: | Slab Width: 0.00 # of Slabs: 0 |
| Comments: | |

Road Name: MELVIN AVE

| | |
|----------------------------------|--------------------------------|
| Street ID: 56058 | Begin Location: DONALD ST |
| Section ID: 1000 | End Location: END |
| Functional Class: L - Local (7) | Surface Type: A - AC |
| Date of Construction: 01/01/1966 | No. Lanes: 2 |
| Cul-de-sac: No | General Code: SO - |
| Length (ft): 1,003 | Area ID: 2 - |
| Width (ft): 24 | Funding Source: 0 - |
| Area (sq. ft.): 24,072 | ADT: |
| Traffic Index: 0.0 | Slab Length: 0.00 |
| Parking Lot Type: | Slab Width: 0.00 # of Slabs: 0 |
| Comments: | |

Road Name: MEMORY LN

| | |
|----------------------------------|--------------------------------|
| Street ID: 80044 | Begin Location: RIVER RD |
| Section ID: 1000 | End Location: CANYON 1 RD |
| Functional Class: L - Local (7) | Surface Type: A - AC |
| Date of Construction: 01/01/1985 | No. Lanes: 1 |
| Cul-de-sac: No | General Code: GU - |
| Length (ft): 1,795 | Area ID: 2 - |
| Width (ft): 12 | Funding Source: 0 - |
| Area (sq. ft.): 21,540 | ADT: |
| Traffic Index: 0.0 | Slab Length: 0.00 |
| Parking Lot Type: | Slab Width: 0.00 # of Slabs: 0 |
| Comments: | |

Road Name: MEMORY PARK RD

| | |
|----------------------------------|--------------------------------|
| Street ID: 80054 | Begin Location: CANYON 1 RD |
| Section ID: 1000 | End Location: END |
| Functional Class: L - Local (7) | Surface Type: A - AC |
| Date of Construction: 01/01/1982 | No. Lanes: 2 |
| Cul-de-sac: No | General Code: GU - |
| Length (ft): 528 | Area ID: 2 - |
| Width (ft): 11 | Funding Source: 0 - |
| Area (sq. ft.): 5,808 | ADT: |
| Traffic Index: 0.0 | Slab Length: 0.00 |
| Parking Lot Type: | Slab Width: 0.00 # of Slabs: 0 |
| Comments: | |

Road Name: MERCED AVE

| | |
|----------------------------------|--------------------------------|
| Street ID: 78085 | Begin Location: MILES AVE. |
| Section ID: 1000 | End Location: HIGHWAY 12 |
| Functional Class: L - Local (7) | Surface Type: A - AC |
| Date of Construction: 01/01/1966 | No. Lanes: 2 |
| Cul-de-sac: No | General Code: SR - |
| Length (ft): 1,637 | Area ID: 2 - |
| Width (ft): 21 | Funding Source: 0 - |
| Area (sq. ft.): 34,377 | ADT: |
| Traffic Index: 0.0 | Slab Length: 0.00 |
| Parking Lot Type: | Slab Width: 0.00 # of Slabs: 0 |
| Comments: | |

Road Name: MERCED AVE

| | |
|----------------------------------|--------------------------------|
| Street ID: 78085 | Begin Location: HWY 12 |
| Section ID: 1031 | End Location: OCCIDENTAL RD |
| Functional Class: L - Local (7) | Surface Type: O - AC/AC |
| Date of Construction: 09/15/2022 | No. Lanes: 2 |
| Cul-de-sac: No | General Code: SR - |
| Length (ft): 915 | Area ID: 2 - |
| Width (ft): 18 | Funding Source: 0 - |
| Area (sq. ft.): 16,470 | ADT: |
| Traffic Index: 0.0 | Slab Length: 0.00 |
| Parking Lot Type: | Slab Width: 0.00 # of Slabs: 0 |
| Comments: | |

Road Name: MERCHANT ST

| | |
|----------------------------------|--------------------------------|
| Street ID: 59011 | Begin Location: VALLEY FORD RD |
| Section ID: 1000 | End Location: SUTTON ST |
| Functional Class: L - Local (7) | Surface Type: A - AC |
| Date of Construction: 01/14/1970 | No. Lanes: 2 |
| Cul-de-sac: No | General Code: FO - |
| Length (ft): 1,214 | Area ID: 3 - |
| Width (ft): 17 | Funding Source: 0 - |
| Area (sq. ft.): 20,638 | ADT: |
| Traffic Index: 0.0 | Slab Length: 0.00 |
| Parking Lot Type: | Slab Width: 0.00 # of Slabs: 0 |
| Comments: | |

Road Name: MEREDITH CT

| | |
|----------------------------------|--------------------------------|
| Street ID: 56200 | Begin Location: END |
| Section ID: 1000 | End Location: ROBIN AVE |
| Functional Class: L - Local (7) | Surface Type: A - AC |
| Date of Construction: 01/01/1977 | No. Lanes: 2 |
| Cul-de-sac: No | General Code: SO - |
| Length (ft): 158 | Area ID: 1 - |
| Width (ft): 56 | Funding Source: 0 - |
| Area (sq. ft.): 8,848 | ADT: |
| Traffic Index: 0.0 | Slab Length: 0.00 |
| Parking Lot Type: | Slab Width: 0.00 # of Slabs: 0 |
| Comments: | |

Road Name: MERRILL ST

| | |
|----------------------------------|--------------------------------|
| Street ID: 09013 | Begin Location: HWY 128 |
| Section ID: 1000 | End Location: RAILROAD AVE |
| Functional Class: L - Local (7) | Surface Type: A - AC |
| Date of Construction: 01/01/1968 | No. Lanes: 2 |
| Cul-de-sac: No | General Code: HE - |
| Length (ft): 686 | Area ID: 2 - |
| Width (ft): 22 | Funding Source: 0 - |
| Area (sq. ft.): 15,092 | ADT: |
| Traffic Index: 0.0 | Slab Length: 0.00 |
| Parking Lot Type: | Slab Width: 0.00 # of Slabs: 0 |
| Comments: | |

Road Name: MERVIN AVE

| | |
|----------------------------------|--------------------------------|
| Street ID: 76017 | Begin Location: END |
| Section ID: 1000 | End Location: KENNILWORTH AVE |
| Functional Class: L - Local (7) | Surface Type: O - AC/AC |
| Date of Construction: 09/15/2022 | No. Lanes: 2 |
| Cul-de-sac: No | General Code: SR - |
| Length (ft): 898 | Area ID: 3 - |
| Width (ft): 12 | Funding Source: 0 - |
| Area (sq. ft.): 10,776 | ADT: |
| Traffic Index: 0.0 | Slab Length: 0.00 |
| Parking Lot Type: | Slab Width: 0.00 # of Slabs: 0 |
| Comments: | |

Road Name: MERVIN AVE

| | |
|----------------------------------|---------------------------------|
| Street ID: 76017 | Begin Location: KENNILWORTH AVE |
| Section ID: 1017 | End Location: WARM SPRINGS RD |
| Functional Class: L - Local (7) | Surface Type: O - AC/AC |
| Date of Construction: 09/15/2022 | No. Lanes: 2 |
| Cul-de-sac: No | General Code: SR - |
| Length (ft): 250 | Area ID: 3 - |
| Width (ft): 18 | Funding Source: 0 - |
| Area (sq. ft.): 4,500 | ADT: |
| Traffic Index: 0.0 | Slab Length: 0.00 |
| Parking Lot Type: | Slab Width: 0.00 # of Slabs: 0 |
| Comments: | |

Road Name: MESA GRANDE TERR

| | |
|----------------------------------|-------------------------------------|
| Street ID: 71014 | Begin Location: MONTE VISTA TERRACE |
| Section ID: 1000 | End Location: FOREST WAY |
| Functional Class: L - Local (7) | Surface Type: A - AC |
| Date of Construction: 01/01/1986 | No. Lanes: 2 |
| Cul-de-sac: No | General Code: GU - |
| Length (ft): 3,221 | Area ID: 2 - |
| Width (ft): 10 | Funding Source: 0 - |
| Area (sq. ft.): 32,210 | ADT: |
| Traffic Index: 0.0 | Slab Length: 0.00 |
| Parking Lot Type: | Slab Width: 0.00 # of Slabs: 0 |
| Comments: | |

Road Name: MESA WAY

| | |
|----------------------------------|-----------------------------------|
| Street ID: 70073 | Begin Location: HIGHLAND TERRACE |
| Section ID: 1000 | End Location: MONTE VISTA TERRACE |
| Functional Class: L - Local (7) | Surface Type: A - AC |
| Date of Construction: 01/01/1986 | No. Lanes: 2 |
| Cul-de-sac: No | General Code: GU - |
| Length (ft): 581 | Area ID: 2 - |
| Width (ft): 11 | Funding Source: 0 - |
| Area (sq. ft.): 6,391 | ADT: |
| Traffic Index: 0.0 | Slab Length: 0.00 |
| Parking Lot Type: | Slab Width: 0.00 # of Slabs: 0 |
| Comments: | |

Road Name: MESQUITE CT

| | |
|----------------------------------|--------------------------------|
| Street ID: 56170 | Begin Location: END |
| Section ID: 1000 | End Location: KENLEIGH DR |
| Functional Class: L - Local (7) | Surface Type: A - AC |
| Date of Construction: 01/01/1969 | No. Lanes: 2 |
| Cul-de-sac: No | General Code: SO - |
| Length (ft): 422 | Area ID: 1 - |
| Width (ft): 23 | Funding Source: 0 - |
| Area (sq. ft.): 9,706 | ADT: |
| Traffic Index: 0.0 | Slab Length: 0.00 |
| Parking Lot Type: | Slab Width: 0.00 # of Slabs: 0 |
| Comments: | |

Road Name: METZ LN

| | |
|----------------------------------|----------------------------------|
| Street ID: 57071 | Begin Location: END |
| Section ID: 1000 | End Location: PETALUMA BLVD. NO. |
| Functional Class: L - Local (7) | Surface Type: A - AC |
| Date of Construction: 01/01/1987 | No. Lanes: 2 |
| Cul-de-sac: No | General Code: CO - |
| Length (ft): 2,112 | Area ID: 1 - |
| Width (ft): 30 | Funding Source: 0 - |
| Area (sq. ft.): 63,360 | ADT: |
| Traffic Index: 0.0 | Slab Length: 0.00 |
| Parking Lot Type: | Slab Width: 0.00 # of Slabs: 0 |
| Comments: | |

Road Name: MEYERS GRADE RD

| | |
|---|---------------------------------|
| Street ID: 7201 | Begin Location: STATE HIGHWAY 1 |
| Section ID: 1000 | End Location: CATTLE GUARD |
| Functional Class: MiC - Minor Collector (6) | Surface Type: A - AC |
| Date of Construction: 01/01/1984 | No. Lanes: 2 |
| Cul-de-sac: No | General Code: GU - |
| Length (ft): 5,597 | Area ID: 2 - |
| Width (ft): 19 | Funding Source: 0 - |
| Area (sq. ft.): 106,343 | ADT: |
| Traffic Index: 0.0 | Slab Length: 0.00 |
| Parking Lot Type: | Slab Width: 0.00 # of Slabs: 0 |
| Comments: | |

Road Name: MEYERS GRADE RD

| | |
|---|--------------------------------|
| Street ID: 7201 | Begin Location: CATTLE GUARD |
| Section ID: 1106 | End Location: PM 12.06/ |
| Functional Class: MiC - Minor Collector (6) | Surface Type: A - AC |
| Date of Construction: 01/01/1984 | No. Lanes: 2 |
| Cul-de-sac: No | General Code: GU - |
| Length (ft): 5,280 | Area ID: 2 - |
| Width (ft): 19 | Funding Source: 0 - |
| Area (sq. ft.): 100,320 | ADT: |
| Traffic Index: 0.0 | Slab Length: 0.00 |
| Parking Lot Type: | Slab Width: 0.00 # of Slabs: 0 |
| Comments: | |

Road Name: MEYERS GRADE RD

| | |
|---|--------------------------------|
| Street ID: 7201 | Begin Location: PM 12.06 |
| Section ID: 1206 | End Location: PM 13.06 |
| Functional Class: MiC - Minor Collector (6) | Surface Type: A - AC |
| Date of Construction: 01/01/1984 | No. Lanes: 2 |
| Cul-de-sac: No | General Code: GU - |
| Length (ft): 5,280 | Area ID: 2 - |
| Width (ft): 24 | Funding Source: 0 - |
| Area (sq. ft.): 126,720 | ADT: |
| Traffic Index: 0.0 | Slab Length: 0.00 |
| Parking Lot Type: | Slab Width: 0.00 # of Slabs: 0 |
| Comments: | |

Road Name: MEYERS GRADE RD

| | |
|---|--------------------------------|
| Street ID: 7201 | Begin Location: PM 13.06 |
| Section ID: 1306 | End Location: PM 13.53 |
| Functional Class: MiC - Minor Collector (6) | Surface Type: A - AC |
| Date of Construction: 01/01/1984 | No. Lanes: 2 |
| Cul-de-sac: No | General Code: GU - |
| Length (ft): 2,482 | Area ID: 2 - |
| Width (ft): 22 | Funding Source: 0 - |
| Area (sq. ft.): 54,604 | ADT: |
| Traffic Index: 0.0 | Slab Length: 0.00 |
| Parking Lot Type: | Slab Width: 0.00 # of Slabs: 0 |
| Comments: | |

Road Name: MEYERS GRADE RD

| | |
|---|--------------------------------|
| Street ID: 7201 | Begin Location: PM 13.53 |
| Section ID: 1353 | End Location: PM 14.23 |
| Functional Class: MiC - Minor Collector (6) | Surface Type: A - AC |
| Date of Construction: 01/01/1984 | No. Lanes: 2 |
| Cul-de-sac: No | General Code: GU - |
| Length (ft): 3,696 | Area ID: 2 - |
| Width (ft): 18 | Funding Source: 0 - |
| Area (sq. ft.): 66,528 | ADT: |
| Traffic Index: 0.0 | Slab Length: 0.00 |
| Parking Lot Type: | Slab Width: 0.00 # of Slabs: 0 |
| Comments: | |

Road Name: MEYERS GRADE RD

| | |
|---|--------------------------------|
| Street ID: 7201 | Begin Location: PM 14.23 |
| Section ID: 1423 | End Location: FORT ROSS RD |
| Functional Class: MiC - Minor Collector (6) | Surface Type: A - AC |
| Date of Construction: 01/01/1984 | No. Lanes: 2 |
| Cul-de-sac: No | General Code: GU - |
| Length (ft): 3,538 | Area ID: 2 - |
| Width (ft): 19 | Funding Source: 0 - |
| Area (sq. ft.): 67,222 | ADT: |
| Traffic Index: 0.0 | Slab Length: 0.00 |
| Parking Lot Type: | Slab Width: 0.00 # of Slabs: 0 |
| Comments: | |

Road Name: MICHAEL DR

| | |
|----------------------------------|--------------------------------|
| Street ID: 56132 | Begin Location: ERNEST DR |
| Section ID: 1000 | End Location: END |
| Functional Class: L - Local (7) | Surface Type: A - AC |
| Date of Construction: 01/01/1966 | No. Lanes: 2 |
| Cul-de-sac: No | General Code: SO - |
| Length (ft): 3,221 | Area ID: 2 - |
| Width (ft): 25 | Funding Source: 0 - |
| Area (sq. ft.): 80,525 | ADT: |
| Traffic Index: 0.0 | Slab Length: 0.00 |
| Parking Lot Type: | Slab Width: 0.00 # of Slabs: 0 |
| Comments: | |

Road Name: MICHELE WAY

| | |
|----------------------------------|--------------------------------------|
| Street ID: 88025 | Begin Location: MARK WEST SPRINGS RD |
| Section ID: 1000 | End Location: END |
| Functional Class: L - Local (7) | Surface Type: A - AC |
| Date of Construction: 01/01/1966 | No. Lanes: 2 |
| Cul-de-sac: No | General Code: SR - |
| Length (ft): 3,000 | Area ID: 2 - |
| Width (ft): 21 | Funding Source: 0 - |
| Area (sq. ft.): 63,000 | ADT: |
| Traffic Index: 0.0 | Slab Length: 0.00 |
| Parking Lot Type: | Slab Width: 0.00 # of Slabs: 0 |
| Comments: | |

Road Name: MIDDLE ROAD

| | |
|----------------------------------|-----------------------------------|
| Street ID: 60001 | Begin Location: MARIN COUNTY LINE |
| Section ID: 1000 | End Location: HWY 1 |
| Functional Class: L - Local (7) | Surface Type: A - AC |
| Date of Construction: 01/01/1974 | No. Lanes: 2 |
| Cul-de-sac: No | General Code: FO - |
| Length (ft): 343 | Area ID: 3 - |
| Width (ft): 24 | Funding Source: 0 - |
| Area (sq. ft.): 8,232 | ADT: |
| Traffic Index: 0.0 | Slab Length: 0.00 |
| Parking Lot Type: | Slab Width: 0.00 # of Slabs: 0 |
| Comments: | |

Road Name: MIDDLE TERR

| | |
|----------------------------------|--------------------------------|
| Street ID: 70080 | Begin Location: END |
| Section ID: 1000 | End Location: STARRETT HILL DR |
| Functional Class: L - Local (7) | Surface Type: A - AC |
| Date of Construction: 01/01/1986 | No. Lanes: 2 |
| Cul-de-sac: No | General Code: GU - |
| Length (ft): 1,742 | Area ID: 2 - |
| Width (ft): 11 | Funding Source: 0 - |
| Area (sq. ft.): 19,162 | ADT: |
| Traffic Index: 0.0 | Slab Length: 0.00 |
| Parking Lot Type: | Slab Width: 0.00 # of Slabs: 0 |
| Comments: | |

Road Name: MIDDLE TWO ROCK RD

| | |
|----------------------------------|--------------------------------|
| Street ID: 57015 | Begin Location: BODEGA AVE |
| Section ID: 1000 | End Location: PURVINE RD |
| Functional Class: L - Local (7) | Surface Type: A - AC |
| Date of Construction: 12/07/1982 | No. Lanes: 2 |
| Cul-de-sac: No | General Code: CO - |
| Length (ft): 5,069 | Area ID: 2 - |
| Width (ft): 23 | Funding Source: 0 - |
| Area (sq. ft.): 116,587 | ADT: |
| Traffic Index: 0.0 | Slab Length: 0.00 |
| Parking Lot Type: | Slab Width: 0.00 # of Slabs: 0 |
| Comments: | |

Road Name: MIDDLE TWO ROCK RD

| | |
|----------------------------------|--------------------------------|
| Street ID: 57015 | Begin Location: PURVINE RD |
| Section ID: 1096 | End Location: LUNDBERG AVE |
| Functional Class: L - Local (7) | Surface Type: A - AC |
| Date of Construction: 12/27/1977 | No. Lanes: 2 |
| Cul-de-sac: No | General Code: CO - |
| Length (ft): 9,557 | Area ID: 1 - |
| Width (ft): 22 | Funding Source: 0 - |
| Area (sq. ft.): 210,254 | ADT: |
| Traffic Index: 0.0 | Slab Length: 0.00 |
| Parking Lot Type: | Slab Width: 0.00 # of Slabs: 0 |
| Comments: | |

Road Name: MIDDLE TWO ROCK RD

| | |
|----------------------------------|--------------------------------|
| Street ID: 57015 | Begin Location: LUNDBERG AVE |
| Section ID: 1277 | End Location: EUCALYPTUS AVE |
| Functional Class: L - Local (7) | Surface Type: A - AC |
| Date of Construction: 07/02/1973 | No. Lanes: 2 |
| Cul-de-sac: No | General Code: CO - |
| Length (ft): 1,267 | Area ID: 2 - |
| Width (ft): 25 | Funding Source: 0 - |
| Area (sq. ft.): 31,675 | ADT: |
| Traffic Index: 0.0 | Slab Length: 0.00 |
| Parking Lot Type: | Slab Width: 0.00 # of Slabs: 0 |
| Comments: | |

Road Name: MIDDLE TWO ROCK RD

| | |
|----------------------------------|--------------------------------|
| Street ID: 57015 | Begin Location: EUCALYPTUS AVE |
| Section ID: 1301 | End Location: BODEGA AVE |
| Functional Class: L - Local (7) | Surface Type: C - AC/PCC |
| Date of Construction: 11/19/2018 | No. Lanes: 2 |
| Cul-de-sac: No | General Code: CO - |
| Length (ft): 7,709 | Area ID: - |
| Width (ft): 20 | Funding Source: - |
| Area (sq. ft.): 154,180 | ADT: |
| Traffic Index: | Slab Length: 0.00 |
| Parking Lot Type: | Slab Width: 0.00 # of Slabs: 0 |
| Comments: | |

Road Name: MIDDLEFIELD RD

| | |
|----------------------------------|--------------------------------|
| Street ID: 66007 | Begin Location: WATERMAN AVE |
| Section ID: 1000 | End Location: FETTERS AVE |
| Functional Class: L - Local (7) | Surface Type: A - AC |
| Date of Construction: 01/01/1964 | No. Lanes: 2 |
| Cul-de-sac: No | General Code: SO - |
| Length (ft): 1,056 | Area ID: 2 - |
| Width (ft): 20 | Funding Source: 0 - |
| Area (sq. ft.): 21,120 | ADT: |
| Traffic Index: 0.0 | Slab Length: 0.00 |
| Parking Lot Type: | Slab Width: 0.00 # of Slabs: 0 |
| Comments: | |

Road Name: MIDIRON WY

| | |
|----------------------------------|--------------------------------|
| Street ID: 88056 | Begin Location: END |
| Section ID: 1000 | End Location: LAS CASITAS |
| Functional Class: L - Local (7) | Surface Type: A - AC |
| Date of Construction: 01/01/1967 | No. Lanes: 2 |
| Cul-de-sac: No | General Code: SR - |
| Length (ft): 160 | Area ID: 1 - |
| Width (ft): 33 | Funding Source: 0 - |
| Area (sq. ft.): 5,280 | ADT: |
| Traffic Index: 0.0 | Slab Length: 0.00 |
| Parking Lot Type: | Slab Width: 0.00 # of Slabs: 0 |
| Comments: | |

Road Name: MILES AVE

| | |
|----------------------------------|--------------------------------|
| Street ID: 78082 | Begin Location: MERCED AVE |
| Section ID: 1000 | End Location: SOUTH WRIGHT RD |
| Functional Class: L - Local (7) | Surface Type: A - AC |
| Date of Construction: 01/01/1977 | No. Lanes: 2 |
| Cul-de-sac: No | General Code: SR - |
| Length (ft): 2,798 | Area ID: 1 - |
| Width (ft): 20 | Funding Source: 0 - |
| Area (sq. ft.): 55,960 | ADT: |
| Traffic Index: 0.0 | Slab Length: 0.00 |
| Parking Lot Type: | Slab Width: 0.00 # of Slabs: 0 |
| Comments: | |

Road Name: MILL CREEK RD

| | |
|----------------------------------|--|
| Street ID: 99010 | Begin Location: END |
| Section ID: 1000 | End Location: GARY CREEK / 72" CMP CROSS CULVERT |
| Functional Class: L - Local (7) | Surface Type: A - AC |
| Date of Construction: 01/01/1985 | No. Lanes: 2 |
| Cul-de-sac: No | General Code: HE - |
| Length (ft): 4,013 | Area ID: 2 - |
| Width (ft): 12 | Funding Source: 0 - |
| Area (sq. ft.): 48,156 | ADT: |
| Traffic Index: 0.0 | Slab Length: 0.00 |
| Parking Lot Type: | Slab Width: 0.00 # of Slabs: 0 |
| Comments: | |

Road Name: MILL CREEK RD

| | |
|----------------------------------|--|
| Street ID: 99010 | Begin Location: GARY CREEK / 72" CMP CROSS CULVERT |
| Section ID: 1076 | End Location: BOND CREEK / 8x5' RCB |
| Functional Class: L - Local (7) | Surface Type: A - AC |
| Date of Construction: 01/01/1976 | No. Lanes: 2 |
| Cul-de-sac: No | General Code: HE - |
| Length (ft): 7,392 | Area ID: 2 - |
| Width (ft): 18 | Funding Source: 0 - |
| Area (sq. ft.): 133,056 | ADT: |
| Traffic Index: 0.0 | Slab Length: 0.00 |
| Parking Lot Type: | Slab Width: 0.00 # of Slabs: 0 |
| Comments: | |

Road Name: MILL CREEK RD

| | |
|---|---|
| Street ID: 99010 | Begin Location: BOND CREEK / 8x5' RCB |
| Section ID: 1216 | End Location: MILL CREEK / BRIDGE 20C0344 |
| Functional Class: L - Local (7) | Surface Type: A - AC |
| Date of Construction: 01/01/1977 | No. Lanes: 2 |
| Cul-de-sac: No | General Code: HE - |
| Length (ft): 9,610 | Area ID: 2 - |
| Width (ft): 16 | Funding Source: 0 - |
| Area (sq. ft.): 153,760 | ADT: |
| Traffic Index: 0.0 | Slab Length: 0.00 |
| Parking Lot Type: | Slab Width: 0.00 # of Slabs: 0 |
| Comments: Combined from 990101200, 990101297 3/4/2016 | |

Road Name: MILL CREEK RD

| | |
|----------------------------------|---|
| Street ID: 99010 | Begin Location: MILL CREEK / BRIDGE 20C0344 |
| Section ID: 1400 | End Location: MILL CREEK / BRIDGE 20C0347 |
| Functional Class: L - Local (7) | Surface Type: A - AC |
| Date of Construction: 01/01/1977 | No. Lanes: 2 |
| Cul-de-sac: No | General Code: HE - |
| Length (ft): 5,650 | Area ID: 2 - |
| Width (ft): 18 | Funding Source: 0 - |
| Area (sq. ft.): 101,700 | ADT: |
| Traffic Index: 0.0 | Slab Length: 0.00 |
| Parking Lot Type: | Slab Width: 0.00 # of Slabs: 0 |
| Comments: | |

Road Name: MILL CREEK RD

| | |
|----------------------------------|---|
| Street ID: 99010 | Begin Location: MILL CREEK / BRIDGE 20C0347 |
| Section ID: 1508 | End Location: MILL CREEK / BRIDGE 20C0348 |
| Functional Class: L - Local (7) | Surface Type: A - AC |
| Date of Construction: 01/01/1977 | No. Lanes: 2 |
| Cul-de-sac: No | General Code: HE - |
| Length (ft): 7,392 | Area ID: 2 - |
| Width (ft): 16 | Funding Source: 0 - |
| Area (sq. ft.): 118,272 | ADT: |
| Traffic Index: 0.0 | Slab Length: 0.00 |
| Parking Lot Type: | Slab Width: 0.00 # of Slabs: 0 |
| Comments: | |

Road Name: MILL CREEK RD

| | |
|---|---|
| Street ID: 99010 | Begin Location: MILL CREEK / BRIDGE 20C0348 |
| Section ID: 1647 | End Location: WALLACE CREEK RD |
| Functional Class: L - Local (7) | Surface Type: A - AC |
| Date of Construction: 01/01/1977 | No. Lanes: 2 |
| Cul-de-sac: No | General Code: HE - |
| Length (ft): 8,237 | Area ID: 2 - |
| Width (ft): 20 | Funding Source: 0 - |
| Area (sq. ft.): 164,740 | ADT: |
| Traffic Index: 0.0 | Slab Length: 0.00 |
| Parking Lot Type: | Slab Width: 0.00 # of Slabs: 0 |
| Comments: Combined from 990101607, 990101707 3/4/2016 | |

Road Name: MILL CREEK RD

| | |
|--|----------------------------------|
| Street ID: 99010 | Begin Location: WALLACE CREEK RD |
| Section ID: 1803 | End Location: WESTSIDE RD |
| Functional Class: L - Local (7) | Surface Type: A - AC |
| Date of Construction: 01/01/1973 | No. Lanes: 2 |
| Cul-de-sac: No | General Code: HE - |
| Length (ft): 9,346 | Area ID: 2 - |
| Width (ft): 23 | Funding Source: 0 - |
| Area (sq. ft.): 216,172 | ADT: |
| Traffic Index: 0.0 | Slab Length: 0.00 |
| Parking Lot Type: | Slab Width: 0.00 # of Slabs: 0 |
| Comments: Combined from 990101803, 990101903, 990101930 3/4/2016 | |

Road Name: MILL CT

| | |
|----------------------------------|--------------------------------|
| Street ID: 80080 | Begin Location: MILL ST |
| Section ID: 1000 | End Location: END |
| Functional Class: L - Local (7) | Surface Type: O - AC/AC |
| Date of Construction: 09/15/2022 | No. Lanes: 2 |
| Cul-de-sac: No | General Code: GU - |
| Length (ft): 158 | Area ID: - |
| Width (ft): 32 | Funding Source: - |
| Area (sq. ft.): 5,056 | ADT: |
| Traffic Index: | Slab Length: 0.00 |
| Parking Lot Type: | Slab Width: 0.00 # of Slabs: 0 |
| Comments: | |

Road Name: MILL ST

| | |
|----------------------------------|--------------------------------|
| Street ID: 69001 | Begin Location: END |
| Section ID: 3000 | End Location: BLOOMFIELD RD |
| Functional Class: L - Local (7) | Surface Type: A - AC |
| Date of Construction: 01/01/1967 | No. Lanes: 2 |
| Cul-de-sac: No | General Code: FO - |
| Length (ft): 1,901 | Area ID: 3 - |
| Width (ft): 11 | Funding Source: 0 - |
| Area (sq. ft.): 20,911 | ADT: |
| Traffic Index: 0.0 | Slab Length: 0.00 |
| Parking Lot Type: | Slab Width: 0.00 # of Slabs: 0 |
| Comments: CHIPSEAL | |

Road Name: MILL ST

| | |
|----------------------------------|--------------------------------|
| Street ID: 70082 | Begin Location: KINGSTON AVE |
| Section ID: 2000 | End Location: BOHEMIAN AVE |
| Functional Class: L - Local (7) | Surface Type: A - AC |
| Date of Construction: 01/01/1966 | No. Lanes: 2 |
| Cul-de-sac: No | General Code: - |
| Length (ft): 106 | Area ID: - |
| Width (ft): 45 | Funding Source: - |
| Area (sq. ft.): 4,770 | ADT: |
| Traffic Index: | Slab Length: 0.00 |
| Parking Lot Type: | Slab Width: 0.00 # of Slabs: 0 |
| Comments: | |

Road Name: MILL ST

| | |
|---|--------------------------------|
| Street ID: 80079 | Begin Location: FIRST ST |
| Section ID: 1000 | End Location: HWY 116 |
| Functional Class: L - Local (7) | Surface Type: O - AC/AC |
| Date of Construction: 09/15/2022 | No. Lanes: 2 |
| Cul-de-sac: No | General Code: GU - |
| Length (ft): 316 | Area ID: 2 - |
| Width (ft): 37 | Funding Source: 0 - |
| Area (sq. ft.): 11,692 | ADT: |
| Traffic Index: 0.0 | Slab Length: 0.00 |
| Parking Lot Type: | Slab Width: 0.00 # of Slabs: 0 |
| Comments: Split From 800791000 3/2/2017 | |

Road Name: MILL ST

| | |
|---|--------------------------------|
| Street ID: 80079 | Begin Location: HWY 116 |
| Section ID: 1006 | End Location: 5TH ST |
| Functional Class: L - Local (7) | Surface Type: O - AC/AC |
| Date of Construction: 09/15/2022 | No. Lanes: 2 |
| Cul-de-sac: No | General Code: GU - |
| Length (ft): 634 | Area ID: 2 - |
| Width (ft): 37 | Funding Source: 0 - |
| Area (sq. ft.): 23,458 | ADT: |
| Traffic Index: 0.0 | Slab Length: 0.00 |
| Parking Lot Type: | Slab Width: 0.00 # of Slabs: 0 |
| Comments: Split From 800791000 3/2/2017 | |

Road Name: MILL ST

| | |
|----------------------------------|--------------------------------|
| Street ID: 80079 | Begin Location: 5TH ST |
| Section ID: 1018 | End Location: END |
| Functional Class: L - Local (7) | Surface Type: O - AC/AC |
| Date of Construction: 09/15/2022 | No. Lanes: 2 |
| Cul-de-sac: No | General Code: GU - |
| Length (ft): 792 | Area ID: 2 - |
| Width (ft): 37 | Funding Source: 0 - |
| Area (sq. ft.): 29,304 | ADT: |
| Traffic Index: 0.0 | Slab Length: 0.00 |
| Parking Lot Type: | Slab Width: 0.00 # of Slabs: 0 |
| Comments: | |

Road Name: MILL STATION RD

| | |
|----------------------------------|--------------------------------|
| Street ID: 79007 | Begin Location: SULLIVAN RD |
| Section ID: 1000 | End Location: OCCIDENTAL RD |
| Functional Class: L - Local (7) | Surface Type: A - AC |
| Date of Construction: 01/01/1962 | No. Lanes: 2 |
| Cul-de-sac: No | General Code: FO - |
| Length (ft): 4,594 | Area ID: 2 - |
| Width (ft): 20 | Funding Source: 0 - |
| Area (sq. ft.): 91,880 | ADT: |
| Traffic Index: 0.0 | Slab Length: 0.00 |
| Parking Lot Type: | Slab Width: 0.00 # of Slabs: 0 |
| Comments: | |

Road Name: MILL STATION RD

| | |
|----------------------------------|--------------------------------|
| Street ID: 79007 | Begin Location: OCCIDENTAL RD |
| Section ID: 1087 | End Location: FERGUSON RD |
| Functional Class: L - Local (7) | Surface Type: O - AC/AC |
| Date of Construction: 08/24/2017 | No. Lanes: 2 |
| Cul-de-sac: No | General Code: FO - |
| Length (ft): 4,541 | Area ID: 3 - |
| Width (ft): 20 | Funding Source: 0 - |
| Area (sq. ft.): 90,820 | ADT: |
| Traffic Index: 0.0 | Slab Length: 0.00 |
| Parking Lot Type: | Slab Width: 0.00 # of Slabs: 0 |
| Comments: | |

Road Name: MILL STATION RD

| | |
|----------------------------------|--------------------------------|
| Street ID: 79007 | Begin Location: FERGUSON RD |
| Section ID: 1173 | End Location: BRIDGE |
| Functional Class: L - Local (7) | Surface Type: A - AC |
| Date of Construction: 10/15/1988 | No. Lanes: 2 |
| Cul-de-sac: No | General Code: FO - |
| Length (ft): 1,267 | Area ID: 2 - |
| Width (ft): 23 | Funding Source: 0 - |
| Area (sq. ft.): 29,141 | ADT: 3400 1/1/2019 12:00:00 AM |
| Traffic Index: 0.0 | Slab Length: 0.00 |
| Parking Lot Type: | Slab Width: 0.00 # of Slabs: 0 |
| Comments: | |

Road Name: MILL STATION RD

| | |
|----------------------------------|--------------------------------------|
| Street ID: 79007 | Begin Location: ATESCADERO CR BRIDGE |
| Section ID: 1197 | End Location: BARLOW LN |
| Functional Class: L - Local (7) | Surface Type: A - AC |
| Date of Construction: 10/15/1988 | No. Lanes: 2 |
| Cul-de-sac: No | General Code: FO - |
| Length (ft): 2,112 | Area ID: 1 - |
| Width (ft): 33 | Funding Source: 0 - |
| Area (sq. ft.): 69,696 | ADT: 3400 1/1/2019 12:00:00 AM |
| Traffic Index: 0.0 | Slab Length: 0.00 |
| Parking Lot Type: | Slab Width: 0.00 # of Slabs: 0 |
| Comments: | |

Road Name: MILL STATION RD

| | |
|----------------------------------|---|
| Street ID: 79007 | Begin Location: BARLOW LN |
| Section ID: 1237 | End Location: HWY 116 |
| Functional Class: L - Local (7) | Surface Type: A - AC |
| Date of Construction: 10/15/1988 | No. Lanes: 2 |
| Cul-de-sac: No | General Code: FO - |
| Length (ft): 3,590 | Area ID: 1 - |
| Width (ft): 33 | Funding Source: 0 - |
| Area (sq. ft.): 118,470 | ADT: 3400 1/1/2019 12:00:00 AM |
| Traffic Index: 0.0 | Slab Length: 0.00 |
| Parking Lot Type: | Slab Width: 0.00 # of Slabs: 0 |
| Comments: FE = 12.78 - 13.03 | |

Road Name: MILLBRAE AVE

| | |
|----------------------------------|--------------------------------|
| Street ID: 68060 | Begin Location: ARLINGTON AVE |
| Section ID: 1000 | End Location: STONY POINT RD |
| Functional Class: L - Local (7) | Surface Type: O - AC/AC |
| Date of Construction: 11/19/2018 | No. Lanes: 2 |
| Cul-de-sac: No | General Code: SR - |
| Length (ft): 3,643 | Area ID: 1 - |
| Width (ft): 20 | Funding Source: 0 - |
| Area (sq. ft.): 72,860 | ADT: |
| Traffic Index: 0.0 | Slab Length: 0.00 |
| Parking Lot Type: | Slab Width: 0.00 # of Slabs: 0 |
| Comments: | |

Road Name: MILLBRAE AVE

| | |
|----------------------------------|--------------------------------|
| Street ID: 68060 | Begin Location: STONY POINT RD |
| Section ID: 1069 | End Location: DOWDELL AVE |
| Functional Class: L - Local (7) | Surface Type: A - AC |
| Date of Construction: 11/19/2018 | No. Lanes: 2 |
| Cul-de-sac: No | General Code: SR - |
| Length (ft): 6,917 | Area ID: 2 - |
| Width (ft): 20 | Funding Source: 0 - |
| Area (sq. ft.): 138,340 | ADT: |
| Traffic Index: 0.0 | Slab Length: 0.00 |
| Parking Lot Type: | Slab Width: 0.00 # of Slabs: 0 |
| Comments: | |

Road Name: MILLERICK RD

| | |
|--|--------------------------------------|
| Street ID: 55005 | Begin Location: STATE HIGHWAY 12/121 |
| Section ID: 1000A | End Location: END PVMT |
| Functional Class: L - Local (7) | Surface Type: A - AC |
| Date of Construction: 12/31/1996 | No. Lanes: 2 |
| Cul-de-sac: No | General Code: SO - |
| Length (ft): 1,300 | Area ID: - |
| Width (ft): 32 | Funding Source: - |
| Area (sq. ft.): 41,600 | ADT: |
| Traffic Index: | Slab Length: 0.00 |
| Parking Lot Type: | Slab Width: 0.00 # of Slabs: 0 |
| Comments: closed dirt road - Split From 550051000 5/2/2022 | |

Road Name: MILLERICK RD

| | |
|----------------------------------|--------------------------------|
| Street ID: 55005 | Begin Location: END PVMT |
| Section ID: 1000B | End Location: END |
| Functional Class: L - Local (7) | Surface Type: G - GRAVEL |
| Date of Construction: 12/31/1996 | No. Lanes: 2 |
| Cul-de-sac: No | General Code: SO - |
| Length (ft): 7,729 | Area ID: - |
| Width (ft): 32 | Funding Source: - |
| Area (sq. ft.): 247,328 | ADT: |
| Traffic Index: | Slab Length: 0.00 |
| Parking Lot Type: | Slab Width: 0.00 # of Slabs: 0 |
| Comments: closed dirt road | |

Road Name: MINNA ST

| | |
|----------------------------------|--------------------------------|
| Street ID: 70011 | Begin Location: MAIN ST |
| Section ID: 1000 | End Location: END |
| Functional Class: L - Local (7) | Surface Type: A - AC |
| Date of Construction: 01/01/1966 | No. Lanes: 2 |
| Cul-de-sac: No | General Code: FO - |
| Length (ft): 211 | Area ID: 2 - |
| Width (ft): 32 | Funding Source: 0 - |
| Area (sq. ft.): 6,752 | ADT: |
| Traffic Index: 0.0 | Slab Length: 0.00 |
| Parking Lot Type: | Slab Width: 0.00 # of Slabs: 0 |
| Comments: | |

Road Name: MINNESOTA AVE

| | |
|----------------------------------|--------------------------------|
| Street ID: 58035 | Begin Location: END |
| Section ID: 1000 | End Location: PENNGROVE AVE |
| Functional Class: L - Local (7) | Surface Type: A - AC |
| Date of Construction: 01/01/1983 | No. Lanes: 2 |
| Cul-de-sac: No | General Code: CO - |
| Length (ft): 1,584 | Area ID: 2 - |
| Width (ft): 12 | Funding Source: 0 - |
| Area (sq. ft.): 19,008 | ADT: |
| Traffic Index: 0.0 | Slab Length: 0.00 |
| Parking Lot Type: | Slab Width: 0.00 # of Slabs: 0 |
| Comments: | |

Road Name: MINNESOTA AVE

| | |
|----------------------------------|--------------------------------|
| Street ID: 58035 | Begin Location: PENNGROVE AVE |
| Section ID: 1030 | End Location: OLD REDWOOD HWY |
| Functional Class: L - Local (7) | Surface Type: A - AC |
| Date of Construction: 01/01/1983 | No. Lanes: 2 |
| Cul-de-sac: No | General Code: CO - |
| Length (ft): 2,798 | Area ID: 2 - |
| Width (ft): 21 | Funding Source: 0 - |
| Area (sq. ft.): 58,758 | ADT: |
| Traffic Index: 0.0 | Slab Length: 0.00 |
| Parking Lot Type: | Slab Width: 0.00 # of Slabs: 0 |
| Comments: | |

Road Name: MINNIE ST

| | | |
|----------------------------------|--------------------------------|---------------|
| Street ID: 09011 | Begin Location: FELDMEYER AVE. | |
| Section ID: 1000 | End Location: HWY 128 | |
| Functional Class: L - Local (7) | Surface Type: A - AC | |
| Date of Construction: 01/01/1968 | No. Lanes: 2 | |
| Cul-de-sac: No | General Code: HE - | |
| Length (ft): 370 | Area ID: 2 - | |
| Width (ft): 22 | Funding Source: 0 - | |
| Area (sq. ft.): 8,140 | ADT: | |
| Traffic Index: 0.0 | Slab Length: 0.00 | |
| Parking Lot Type: | Slab Width: 0.00 | # of Slabs: 0 |
| Comments: | | |

Road Name: MIRABEL AVE

| | | |
|----------------------------------|--------------------------|---------------|
| Street ID: 89008 | Begin Location: PARK AVE | |
| Section ID: 1000 | End Location: RIVER RD | |
| Functional Class: L - Local (7) | Surface Type: A - AC | |
| Date of Construction: 01/01/1968 | No. Lanes: 2 | |
| Cul-de-sac: No | General Code: FO - | |
| Length (ft): 634 | Area ID: 3 - | |
| Width (ft): 18 | Funding Source: 0 - | |
| Area (sq. ft.): 11,412 | ADT: | |
| Traffic Index: 0.0 | Slab Length: 0.00 | |
| Parking Lot Type: | Slab Width: 0.00 | # of Slabs: 0 |
| Comments: | | |

Road Name: MIRABEL RD

| | | |
|---|------------------------------------|----------------------------|
| Street ID: 7906 | Begin Location: HWY 116 | |
| Section ID: 1000 | End Location: GUISTI RD / DAVIS RD | |
| Functional Class: MaC - Major Collector (5) | Surface Type: A - AC | |
| Date of Construction: 12/31/1983 | No. Lanes: 2 | |
| Cul-de-sac: No | General Code: FO - | |
| Length (ft): 2,640 | Area ID: 1 - | |
| Width (ft): 28 | Funding Source: 0 - | |
| Area (sq. ft.): 73,920 | ADT: 7500 | 1/1/2019 12:00:00 AM |
| Traffic Index: 0.0 | Slab Length: 0.00 | |
| Parking Lot Type: | Slab Width: 0.00 | # of Slabs: 0 |
| Comments: | | |

Road Name: MIRABEL RD

| | | |
|--|--------------------------------------|----------------------------|
| Street ID: 7906 | Begin Location: GUISTI RD / DAVIS RD | |
| Section ID: 1050 | End Location: TRENTON RD | |
| Functional Class: MaC - Major Collector (5) | Surface Type: A - AC | |
| Date of Construction: 12/31/1983 | No. Lanes: 2 | |
| Cul-de-sac: No | General Code: FO - | |
| Length (ft): 3,485 | Area ID: 1 - | |
| Width (ft): 35 | Funding Source: 0 - | |
| Area (sq. ft.): 121,975 | ADT: 7500 | 1/1/2019 12:00:00 AM |
| Traffic Index: 0.0 | Slab Length: 0.00 | |
| Parking Lot Type: | Slab Width: 0.00 | # of Slabs: 0 |
| Comments: Combined from 79061000, 79061050 07/20/99 - Split from 79061000 09/01/99 | | |

Road Name: MIRABEL RD

| | | |
|---|----------------------------|----------------------------|
| Street ID: 7906 | Begin Location: TRENTON RD | |
| Section ID: 1116 | End Location: RIVER RD | |
| Functional Class: MaC - Major Collector (5) | Surface Type: O - AC/AC | |
| Date of Construction: 12/31/1983 | No. Lanes: 2 | |
| Cul-de-sac: No | General Code: FO - | |
| Length (ft): 1,108 | Area ID: 1 - | |
| Width (ft): 25 | Funding Source: 0 - | |
| Area (sq. ft.): 27,700 | ADT: 7500 | 1/1/2019 12:00:00 AM |
| Traffic Index: 0.0 | Slab Length: 0.00 | |
| Parking Lot Type: | Slab Width: 0.00 | # of Slabs: 0 |
| Comments: | | |

Road Name: MISBRO WAY

| | | |
|----------------------------------|---------------------------|---------------|
| Street ID: 76027 | Begin Location: BROWN AVE | |
| Section ID: 1000 | End Location: MISSION DR | |
| Functional Class: L - Local (7) | Surface Type: A - AC | |
| Date of Construction: 01/01/1966 | No. Lanes: 2 | |
| Cul-de-sac: No | General Code: SR - | |
| Length (ft): 1,003 | Area ID: 2 - | |
| Width (ft): 33 | Funding Source: 0 - | |
| Area (sq. ft.): 33,099 | ADT: | |
| Traffic Index: 0.0 | Slab Length: 0.00 | |
| Parking Lot Type: | Slab Width: 0.00 | # of Slabs: 0 |
| Comments: | | |

Road Name: MISSION DR

| | |
|----------------------------------|--------------------------------|
| Street ID: 76028 | Begin Location: GREENE ST |
| Section ID: 2000 | End Location: MISBRO WAY |
| Functional Class: L - Local (7) | Surface Type: A - AC |
| Date of Construction: 01/01/1990 | No. Lanes: 2 |
| Cul-de-sac: No | General Code: SR - |
| Length (ft): 317 | Area ID: 2 - |
| Width (ft): 35 | Funding Source: 0 - |
| Area (sq. ft.): 11,095 | ADT: |
| Traffic Index: 0.0 | Slab Length: 0.00 |
| Parking Lot Type: | Slab Width: 0.00 # of Slabs: 0 |
| Comments: | |

Road Name: MISSION DR

| | |
|----------------------------------|--------------------------------|
| Street ID: 76028 | Begin Location: MISBRO WAY |
| Section ID: 2006 | End Location: END |
| Functional Class: L - Local (7) | Surface Type: A - AC |
| Date of Construction: 01/01/1990 | No. Lanes: 2 |
| Cul-de-sac: No | General Code: SR - |
| Length (ft): 845 | Area ID: 1 - |
| Width (ft): 33 | Funding Source: 0 - |
| Area (sq. ft.): 27,885 | ADT: |
| Traffic Index: 0.0 | Slab Length: 0.00 |
| Parking Lot Type: | Slab Width: 0.00 # of Slabs: 0 |
| Comments: | |

Road Name: MISSION DR/WB

| | |
|----------------------------------|---------------------------------|
| Street ID: 56172 | Begin Location: VINEYARD CIRCLE |
| Section ID: 1000 | End Location: ARNOLD DR |
| Functional Class: L - Local (7) | Surface Type: A - AC |
| Date of Construction: 01/01/1970 | No. Lanes: 1 |
| Cul-de-sac: No | General Code: SO - |
| Length (ft): 1,531 | Area ID: 1 - |
| Width (ft): 40 | Funding Source: 0 - |
| Area (sq. ft.): 61,240 | ADT: |
| Traffic Index: 0.0 | Slab Length: 0.00 |
| Parking Lot Type: | Slab Width: 0.00 # of Slabs: 0 |
| Comments: | |

Road Name: MISSION ST

| | |
|----------------------------------|--------------------------------|
| Street ID: 70031 | Begin Location: MARKET ST |
| Section ID: 1000 | End Location: END |
| Functional Class: L - Local (7) | Surface Type: A - AC |
| Date of Construction: 01/01/1986 | No. Lanes: 2 |
| Cul-de-sac: No | General Code: GU - |
| Length (ft): 2,587 | Area ID: 2 - |
| Width (ft): 10 | Funding Source: 0 - |
| Area (sq. ft.): 25,870 | ADT: |
| Traffic Index: 0.0 | Slab Length: 0.00 |
| Parking Lot Type: | Slab Width: 0.00 # of Slabs: 0 |
| Comments: | |

Road Name: MISSION WAY

| | |
|----------------------------------|--------------------------------|
| Street ID: 66030 | Begin Location: LONDON WAY |
| Section ID: 1000 | End Location: ADOBE WAY |
| Functional Class: L - Local (7) | Surface Type: A - AC |
| Date of Construction: 01/01/1966 | No. Lanes: 2 |
| Cul-de-sac: No | General Code: SO - |
| Length (ft): 1,426 | Area ID: 2 - |
| Width (ft): 23 | Funding Source: 0 - |
| Area (sq. ft.): 32,798 | ADT: |
| Traffic Index: 0.0 | Slab Length: 0.00 |
| Parking Lot Type: | Slab Width: 0.00 # of Slabs: 0 |
| Comments: | |

Road Name: MIZPAH ST

| | |
|----------------------------------|--------------------------------|
| Street ID: 70036 | Begin Location: WOODLAND AVE |
| Section ID: 1000 | End Location: PLYMOUTH ST |
| Functional Class: L - Local (7) | Surface Type: A - AC |
| Date of Construction: 01/01/1986 | No. Lanes: 2 |
| Cul-de-sac: No | General Code: GU - |
| Length (ft): 528 | Area ID: 2 - |
| Width (ft): 12 | Funding Source: 0 - |
| Area (sq. ft.): 6,336 | ADT: |
| Traffic Index: 0.0 | Slab Length: 0.00 |
| Parking Lot Type: | Slab Width: 0.00 # of Slabs: 0 |
| Comments: | |

Road Name: MOCABEE RD

| | |
|----------------------------------|--------------------------------|
| Street ID: 56011 | Begin Location: FELDER RD |
| Section ID: 1000 | End Location: SPERRING RD |
| Functional Class: L - Local (7) | Surface Type: A - AC |
| Date of Construction: 01/01/1982 | No. Lanes: 2 |
| Cul-de-sac: No | General Code: SO - |
| Length (ft): 1,742 | Area ID: 2 - |
| Width (ft): 14 | Funding Source: 0 - |
| Area (sq. ft.): 24,388 | ADT: |
| Traffic Index: 0.0 | Slab Length: 0.00 |
| Parking Lot Type: | Slab Width: 0.00 # of Slabs: 0 |
| Comments: | |

Road Name: MOCKINGBIRD RD

| | |
|----------------------------------|--------------------------------|
| Street ID: 60054 | Begin Location: OSPREY DR |
| Section ID: 1000 | End Location: HERON DR |
| Functional Class: L - Local (7) | Surface Type: A - AC |
| Date of Construction: 01/01/1980 | No. Lanes: 2 |
| Cul-de-sac: No | General Code: FO - |
| Length (ft): 1,850 | Area ID: 1 - |
| Width (ft): 28 | Funding Source: 0 - |
| Area (sq. ft.): 51,800 | ADT: |
| Traffic Index: 0.0 | Slab Length: 0.00 |
| Parking Lot Type: | Slab Width: 0.00 # of Slabs: 0 |
| Comments: | |

Road Name: MOLINE AVE

| | | |
|----------------------------------|--------------------------------|---------------|
| Street ID: 56234 | Begin Location: COTTONWOOD AVE | |
| Section ID: 1000 | End Location: TOY LN | |
| Functional Class: L - Local (7) | Surface Type: A - AC | |
| Date of Construction: 01/01/1985 | No. Lanes: 2 | |
| Cul-de-sac: No | General Code: SO - | |
| Length (ft): 845 | Area ID: 1 - | |
| Width (ft): 29 | Funding Source: 0 - | |
| Area (sq. ft.): 24,505 | ADT: | |
| Traffic Index: 0.0 | Slab Length: 0.00 | |
| Parking Lot Type: | Slab Width: 0.00 | # of Slabs: 0 |
| Comments: | | |

Road Name: MONTE CHRISTO AVE

| | | |
|----------------------------------|-------------------------|---------------|
| Street ID: 71027 | Begin Location: HWY 116 | |
| Section ID: 1000 | End Location: HWY 116 | |
| Functional Class: L - Local (7) | Surface Type: A - AC | |
| Date of Construction: 01/01/1986 | No. Lanes: 2 | |
| Cul-de-sac: No | General Code: GU - | |
| Length (ft): 1,214 | Area ID: 2 - | |
| Width (ft): 9 | Funding Source: 0 - | |
| Area (sq. ft.): 10,926 | ADT: | |
| Traffic Index: 0.0 | Slab Length: 0.00 | |
| Parking Lot Type: | Slab Width: 0.00 | # of Slabs: 0 |
| Comments: | | |

Road Name: MONTE RIO AVE

| | | |
|----------------------------------|------------------------------|---------------|
| Street ID: 70113 | Begin Location: BOHEMIAN AVE | |
| Section ID: 1000 | End Location: END | |
| Functional Class: L - Local (7) | Surface Type: A - AC | |
| Date of Construction: 01/01/1980 | No. Lanes: 2 | |
| Cul-de-sac: No | General Code: GU - | |
| Length (ft): 1,584 | Area ID: 2 - | |
| Width (ft): 10 | Funding Source: 0 - | |
| Area (sq. ft.): 15,840 | ADT: | |
| Traffic Index: 0.0 | Slab Length: 0.00 | |
| Parking Lot Type: | Slab Width: 0.00 | # of Slabs: 0 |
| Comments: | | |

Road Name: MONTE VISTA LN

| | | |
|----------------------------------|--------------------------|---------------|
| Street ID: 58013 | Begin Location: END | |
| Section ID: 1000 | End Location: BODEGA AVE | |
| Functional Class: L - Local (7) | Surface Type: A - AC | |
| Date of Construction: 01/01/1959 | No. Lanes: 2 | |
| Cul-de-sac: No | General Code: CO - | |
| Length (ft): 4,488 | Area ID: 3 - | |
| Width (ft): 13 | Funding Source: 0 - | |
| Area (sq. ft.): 58,344 | ADT: | |
| Traffic Index: 0.0 | Slab Length: 0.00 | |
| Parking Lot Type: | Slab Width: 0.00 | # of Slabs: 0 |
| Comments: | | |

Road Name: MONTE VISTA TERRACE

| | |
|----------------------------------|-------------------------------------|
| Street ID: 70072 | Begin Location: MESA GRANDE TERRACE |
| Section ID: 1000 | End Location: CENTER WAY |
| Functional Class: L - Local (7) | Surface Type: A - AC |
| Date of Construction: 01/01/1986 | No. Lanes: 2 |
| Cul-de-sac: No | General Code: GU - |
| Length (ft): 5,227 | Area ID: 2 - |
| Width (ft): 11 | Funding Source: 0 - |
| Area (sq. ft.): 57,497 | ADT: |
| Traffic Index: 0.0 | Slab Length: 0.00 |
| Parking Lot Type: | Slab Width: 0.00 # of Slabs: 0 |
| Comments: | |

Road Name: MONTE VISTA TERRACE

| | |
|----------------------------------|--------------------------------|
| Street ID: 70072 | Begin Location: CENTER WAY |
| Section ID: 1094 | End Location: MIDDLE TERRACE |
| Functional Class: L - Local (7) | Surface Type: A - AC |
| Date of Construction: 01/01/1986 | No. Lanes: 2 |
| Cul-de-sac: No | General Code: GU - |
| Length (ft): 3,644 | Area ID: 2 - |
| Width (ft): 11 | Funding Source: 0 - |
| Area (sq. ft.): 40,084 | ADT: |
| Traffic Index: 0.0 | Slab Length: 0.00 |
| Parking Lot Type: | Slab Width: 0.00 # of Slabs: 0 |
| Comments: | |

Road Name: MONTEBELLO DRIVE

| | |
|----------------------------------|--------------------------------|
| Street ID: 88109 | Begin Location: CARRIAGE LN |
| Section ID: 1000 | End Location: END(GATE) |
| Functional Class: L - Local (7) | Surface Type: A - AC |
| Date of Construction: 01/01/1997 | No. Lanes: 2 |
| Cul-de-sac: No | General Code: SR - |
| Length (ft): 211 | Area ID: - |
| Width (ft): 32 | Funding Source: - |
| Area (sq. ft.): 6,752 | ADT: |
| Traffic Index: | Slab Length: 0.00 |
| Parking Lot Type: | Slab Width: 0.00 # of Slabs: 0 |
| Comments: | |

Road Name: MONTECITO AVE

| | |
|---|--------------------------------|
| Street ID: 77066 | Begin Location: LEAVE CITY SR |
| Section ID: 1081 | End Location: ENTER CITY SR |
| Functional Class: MaC - Major Collector (5) | Surface Type: O - AC/AC |
| Date of Construction: 09/01/1987 | No. Lanes: 2 |
| Cul-de-sac: No | General Code: SR - |
| Length (ft): 634 | Area ID: 2 - |
| Width (ft): 21 | Funding Source: 0 - |
| Area (sq. ft.): 13,314 | ADT: |
| Traffic Index: 0.0 | Slab Length: 0.00 |
| Parking Lot Type: | Slab Width: 0.00 # of Slabs: 0 |
| Comments: | |

Road Name: MONTEREY AVE

| | |
|----------------------------------|--------------------------------|
| Street ID: 56074 | Begin Location: HIGHLANDS BLVD |
| Section ID: 1000 | End Location: HWY 12 |
| Functional Class: L - Local (7) | Surface Type: A - AC |
| Date of Construction: 01/01/1964 | No. Lanes: 2 |
| Cul-de-sac: No | General Code: SO - |
| Length (ft): 475 | Area ID: 2 - |
| Width (ft): 20 | Funding Source: 0 - |
| Area (sq. ft.): 9,500 | ADT: |
| Traffic Index: 0.0 | Slab Length: 0.00 |
| Parking Lot Type: | Slab Width: 0.00 # of Slabs: 0 |
| Comments: | |

Road Name: MONTESANO AVE

| | |
|----------------------------------|--------------------------------|
| Street ID: 70106 | Begin Location: ORCHARD AVE |
| Section ID: 1000 | End Location: NEELEY RD |
| Functional Class: L - Local (7) | Surface Type: A - AC |
| Date of Construction: 01/01/1967 | No. Lanes: 2 |
| Cul-de-sac: No | General Code: GU - |
| Length (ft): 317 | Area ID: 2 - |
| Width (ft): 22 | Funding Source: 0 - |
| Area (sq. ft.): 6,974 | ADT: |
| Traffic Index: 0.0 | Slab Length: 0.00 |
| Parking Lot Type: | Slab Width: 0.00 # of Slabs: 0 |
| Comments: | |

Road Name: MONTGOMERY RD

| | |
|----------------------------------|--------------------------------|
| Street ID: 69050 | Begin Location: BODEGA HWY |
| Section ID: 1000 | End Location: CHERRY RIDGE RD |
| Functional Class: L - Local (7) | Surface Type: A - AC |
| Date of Construction: 01/01/1983 | No. Lanes: 2 |
| Cul-de-sac: No | General Code: FO - |
| Length (ft): 7,709 | Area ID: 2 - |
| Width (ft): 15 | Funding Source: 0 - |
| Area (sq. ft.): 115,635 | ADT: |
| Traffic Index: 0.0 | Slab Length: 0.00 |
| Parking Lot Type: | Slab Width: 0.00 # of Slabs: 0 |
| Comments: | |

Road Name: MONTGOMERY ST

| | |
|----------------------------------|--------------------------------|
| Street ID: 70032 | Begin Location: EAST AVE |
| Section ID: 1000 | End Location: MARKET ST |
| Functional Class: L - Local (7) | Surface Type: A - AC |
| Date of Construction: 01/01/1986 | No. Lanes: 2 |
| Cul-de-sac: No | General Code: GU - |
| Length (ft): 2,165 | Area ID: 2 - |
| Width (ft): 10 | Funding Source: 0 - |
| Area (sq. ft.): 21,650 | ADT: |
| Traffic Index: 0.0 | Slab Length: 0.00 |
| Parking Lot Type: | Slab Width: 0.00 # of Slabs: 0 |
| Comments: | |

Road Name: MOODY LN

| | |
|----------------------------------|--------------------------------|
| Street ID: 09020 | Begin Location: RIVER RD |
| Section ID: 1000 | End Location: RD NARROWS |
| Functional Class: L - Local (7) | Surface Type: A - AC |
| Date of Construction: 01/01/1988 | No. Lanes: 2 |
| Cul-de-sac: No | General Code: HE - |
| Length (ft): 2,165 | Area ID: 1 - |
| Width (ft): 33 | Funding Source: 0 - |
| Area (sq. ft.): 71,445 | ADT: |
| Traffic Index: 0.0 | Slab Length: 0.00 |
| Parking Lot Type: | Slab Width: 0.00 # of Slabs: 0 |
| Comments: | |

Road Name: MOODY LN

| | |
|----------------------------------|--------------------------------|
| Street ID: 09020 | Begin Location: ROAD NARROWS |
| Section ID: 1047 | End Location: END |
| Functional Class: L - Local (7) | Surface Type: A - AC |
| Date of Construction: 01/01/1972 | No. Lanes: 2 |
| Cul-de-sac: No | General Code: HE - |
| Length (ft): 1,531 | Area ID: 1 - |
| Width (ft): 16 | Funding Source: 0 - |
| Area (sq. ft.): 24,496 | ADT: |
| Traffic Index: 0.0 | Slab Length: 0.00 |
| Parking Lot Type: | Slab Width: 0.00 # of Slabs: 0 |
| Comments: | |

Road Name: MOON MOUNTAIN DR

| | |
|----------------------------------|--------------------------------|
| Street ID: 66031 | Begin Location: STATE HWY 12 |
| Section ID: 1000 | End Location: ROAD NARROWS |
| Functional Class: L - Local (7) | Surface Type: O - AC/AC |
| Date of Construction: 09/15/2022 | No. Lanes: 2 |
| Cul-de-sac: No | General Code: SO - |
| Length (ft): 2,640 | Area ID: 2 - |
| Width (ft): 20 | Funding Source: 0 - |
| Area (sq. ft.): 52,800 | ADT: |
| Traffic Index: 0.0 | Slab Length: 0.00 |
| Parking Lot Type: | Slab Width: 0.00 # of Slabs: 0 |
| Comments: | |

Road Name: MOON MOUNTAIN DR

| | |
|----------------------------------|--------------------------------|
| Street ID: 66031 | Begin Location: ROAD NARROWS |
| Section ID: 1050 | End Location: END |
| Functional Class: L - Local (7) | Surface Type: O - AC/AC |
| Date of Construction: 09/15/2022 | No. Lanes: 2 |
| Cul-de-sac: No | General Code: SO - |
| Length (ft): 5,386 | Area ID: 2 - |
| Width (ft): 15 | Funding Source: 0 - |
| Area (sq. ft.): 80,790 | ADT: |
| Traffic Index: 0.0 | Slab Length: 0.00 |
| Parking Lot Type: | Slab Width: 0.00 # of Slabs: 0 |
| Comments: | |

Road Name: MOORLAND AVE

| | |
|---|--------------------------------|
| Street ID: 68085 | Begin Location: TODD RD |
| Section ID: 1000 | End Location: WEST ROBLES AVE |
| Functional Class: MaC - Major Collector (5) | Surface Type: O - AC/AC |
| Date of Construction: 09/15/2020 | No. Lanes: 2 |
| Cul-de-sac: No | General Code: SR - |
| Length (ft): 2,692 | Area ID: 2 - |
| Width (ft): 40 | Funding Source: 0 - |
| Area (sq. ft.): 107,680 | ADT: 4345 |
| | 2/7/2020 12:00:00 AM |
| Traffic Index: 0.0 | Slab Length: 0.00 |
| Parking Lot Type: | Slab Width: 0.00 # of Slabs: 0 |
| Comments: | |

Road Name: MOORLAND AVE

| | |
|---|---------------------------------|
| Street ID: 68085 | Begin Location: WEST ROBLES AVE |
| Section ID: 1051 | End Location: BELLEVUE AVE |
| Functional Class: MaC - Major Collector (5) | Surface Type: O - AC/AC |
| Date of Construction: 09/15/2020 | No. Lanes: 2 |
| Cul-de-sac: No | General Code: CO - |
| Length (ft): 2,692 | Area ID: - |
| Width (ft): 36 | Funding Source: - |
| Area (sq. ft.): 96,912 | ADT: |
| Traffic Index: | Slab Length: 0.00 |
| Parking Lot Type: | Slab Width: 0.00 # of Slabs: 0 |
| Comments: | |

Road Name: MORAGA DR

| | |
|----------------------------------|--------------------------------|
| Street ID: 78028 | Begin Location: END |
| Section ID: 1000 | End Location: S.R. CITY LIMITS |
| Functional Class: L - Local (7) | Surface Type: O - AC/AC |
| Date of Construction: 11/19/2018 | No. Lanes: 2 |
| Cul-de-sac: No | General Code: SR - |
| Length (ft): 1,373 | Area ID: 2 - |
| Width (ft): 33 | Funding Source: 0 - |
| Area (sq. ft.): 45,309 | ADT: |
| Traffic Index: 0.0 | Slab Length: 0.00 |
| Parking Lot Type: | Slab Width: 0.00 # of Slabs: 0 |
| Comments: | |

Road Name: MORELLI LN

| | |
|----------------------------------|--|
| Street ID: 70104 | Begin Location: BOHEMIAN HWY |
| Section ID: 1000 | End Location: BRIDGE / NORTH FORK LANCEL CREEK |
| Functional Class: L - Local (7) | Surface Type: A - AC |
| Date of Construction: 01/01/1968 | No. Lanes: 2 |
| Cul-de-sac: No | General Code: FO - |
| Length (ft): 3,696 | Area ID: 3 - |
| Width (ft): 13 | Funding Source: 0 - |
| Area (sq. ft.): 48,048 | ADT: |
| Traffic Index: 0.0 | Slab Length: 0.00 |
| Parking Lot Type: | Slab Width: 0.00 # of Slabs: 0 |
| Comments: | |

Road Name: MORELLI LN

| | | |
|----------------------------------|--|---------------|
| Street ID: 70104 | Begin Location: BRIDGE / NORTH FORK LANCEL CREEK | |
| Section ID: 1070 | End Location: HARRISON GRADE RD | |
| Functional Class: L - Local (7) | Surface Type: A - AC | |
| Date of Construction: 01/01/1968 | No. Lanes: 2 | |
| Cul-de-sac: No | General Code: FO - | |
| Length (ft): 6,389 | Area ID: 3 - | |
| Width (ft): 13 | Funding Source: 0 - | |
| Area (sq. ft.): 83,057 | ADT: | |
| Traffic Index: 0.0 | Slab Length: 0.00 | |
| Parking Lot Type: | Slab Width: 0.00 | # of Slabs: 0 |
| Comments: | | |

Road Name: MORICONI DR

| | | |
|----------------------------------|-------------------------------|---------------|
| Street ID: 79086 | Begin Location: WILLOWSIDE RD | |
| Section ID: 1000 | End Location: END | |
| Functional Class: L - Local (7) | Surface Type: A - AC | |
| Date of Construction: 01/01/1974 | No. Lanes: 2 | |
| Cul-de-sac: No | General Code: SR - | |
| Length (ft): 1,478 | Area ID: 1 - | |
| Width (ft): 27 | Funding Source: 0 - | |
| Area (sq. ft.): 39,906 | ADT: | |
| Traffic Index: 0.0 | Slab Length: 0.00 | |
| Parking Lot Type: | Slab Width: 0.00 | # of Slabs: 0 |
| Comments: | | |

Road Name: MORNINGSIDE DR

| | | |
|----------------------------------|------------------------------|---------------|
| Street ID: 80068 | Begin Location: PALO ALTO DR | |
| Section ID: 1000 | End Location: RIVER RD | |
| Functional Class: L - Local (7) | Surface Type: A - AC | |
| Date of Construction: 01/01/1968 | No. Lanes: 2 | |
| Cul-de-sac: No | General Code: GU - | |
| Length (ft): 3,379 | Area ID: 2 - | |
| Width (ft): 12 | Funding Source: 0 - | |
| Area (sq. ft.): 40,548 | ADT: | |
| Traffic Index: 0.0 | Slab Length: 0.00 | |
| Parking Lot Type: | Slab Width: 0.00 | # of Slabs: 0 |
| Comments: | | |

Road Name: MORO ST

| | | |
|----------------------------------|--------------------------------|---------------|
| Street ID: 59004 | Begin Location: VALLEY FORD RD | |
| Section ID: 1000 | End Location: BRODERICK ST | |
| Functional Class: L - Local (7) | Surface Type: A - AC | |
| Date of Construction: 04/13/1970 | No. Lanes: 2 | |
| Cul-de-sac: No | General Code: FO - | |
| Length (ft): 682 | Area ID: 3 - | |
| Width (ft): 17 | Funding Source: 0 - | |
| Area (sq. ft.): 11,594 | ADT: | |
| Traffic Index: 0.0 | Slab Length: 0.00 | |
| Parking Lot Type: | Slab Width: 0.00 | # of Slabs: 0 |
| Comments: | | |

Road Name: MORSE RD

| | |
|----------------------------------|--------------------------------|
| Street ID: 68074 | Begin Location: MEIER RD |
| Section ID: 1000 | End Location: END |
| Functional Class: L - Local (7) | Surface Type: A - AC |
| Date of Construction: 01/01/1982 | No. Lanes: 2 |
| Cul-de-sac: No | General Code: FO - |
| Length (ft): 898 | Area ID: 1 - |
| Width (ft): 18 | Funding Source: 0 - |
| Area (sq. ft.): 16,164 | ADT: |
| Traffic Index: 0.0 | Slab Length: 0.00 |
| Parking Lot Type: | Slab Width: 0.00 # of Slabs: 0 |
| Comments: | |

Road Name: MOSCOW RD

| | |
|---|-----------------------------------|
| Street ID: 7004 | Begin Location: STATE HIGHWAY 116 |
| Section ID: 1000 | End Location: BEGIN BRIDGE |
| Functional Class: MiC - Minor Collector (6) | Surface Type: A - AC |
| Date of Construction: 01/01/1966 | No. Lanes: 2 |
| Cul-de-sac: No | General Code: GU - |
| Length (ft): 686 | Area ID: 1 - |
| Width (ft): 45 | Funding Source: 0 - |
| Area (sq. ft.): 30,870 | ADT: |
| Traffic Index: 0.0 | Slab Length: 0.00 |
| Parking Lot Type: | Slab Width: 0.00 # of Slabs: 0 |
| Comments: | |

Road Name: MOSCOW RD

| | |
|--|----------------------------------|
| Street ID: 7004 | Begin Location: BEGIN BRIDGE |
| Section ID: 1013 | End Location: END BRIDGE |
| Functional Class: MiC - Minor Collector (6) | Surface Type: P - PCC |
| Date of Construction: 01/01/1980 | No. Lanes: 2 |
| Cul-de-sac: No | General Code: - |
| Length (ft): 845 | Area ID: - |
| Width (ft): 30 | Funding Source: - |
| Area (sq. ft.): 25,350 | ADT: |
| Traffic Index: | Slab Length: 20.00 |
| Parking Lot Type: | Slab Width: 15.00 # of Slabs: 84 |
| Comments: Changed Surface type from AC/PCC to PCC - 10-14-21 | |

Road Name: MOSCOW RD

| | |
|---|--|
| Street ID: 7004 | Begin Location: END BRIDGE / FREEZOUT RD |
| Section ID: 1029 | End Location: RIVER WAY |
| Functional Class: MiC - Minor Collector (6) | Surface Type: A - AC |
| Date of Construction: 02/15/1990 | No. Lanes: 2 |
| Cul-de-sac: No | General Code: GU - |
| Length (ft): 9,610 | Area ID: 1 - |
| Width (ft): 25 | Funding Source: 0 - |
| Area (sq. ft.): 240,250 | ADT: |
| Traffic Index: 0.0 | Slab Length: 0.00 |
| Parking Lot Type: | Slab Width: 0.00 # of Slabs: 0 |
| Comments: | |

Road Name: MOSCOW RD

| | |
|---|--------------------------------|
| Street ID: 7004 | Begin Location: RIVER WAY |
| Section ID: 1211 | End Location: STARRETT HILL DR |
| Functional Class: MiC - Minor Collector (6) | Surface Type: A - AC |
| Date of Construction: 04/04/1972 | No. Lanes: 2 |
| Cul-de-sac: No | General Code: GU - |
| Length (ft): 1,742 | Area ID: 2 - |
| Width (ft): 22 | Funding Source: 0 - |
| Area (sq. ft.): 38,324 | ADT: |
| Traffic Index: 0.0 | Slab Length: 0.00 |
| Parking Lot Type: | Slab Width: 0.00 # of Slabs: 0 |
| Comments: | |

Road Name: MOSCOW RD

| | |
|---|----------------------------------|
| Street ID: 7004 | Begin Location: STARRETT HILL DR |
| Section ID: 1244 | End Location: MAIN ST |
| Functional Class: MiC - Minor Collector (6) | Surface Type: A - AC |
| Date of Construction: 01/01/1970 | No. Lanes: 2 |
| Cul-de-sac: No | General Code: GU - |
| Length (ft): 4,541 | Area ID: 2 - |
| Width (ft): 20 | Funding Source: 0 - |
| Area (sq. ft.): 90,820 | ADT: |
| Traffic Index: 0.0 | Slab Length: 0.00 |
| Parking Lot Type: | Slab Width: 0.00 # of Slabs: 0 |
| Comments: | |

Road Name: MOSS RD

| | |
|----------------------------------|--------------------------------|
| Street ID: 68033 | Begin Location: GILMORE AVE |
| Section ID: 1000 | End Location: END |
| Functional Class: L - Local (7) | Surface Type: A - AC |
| Date of Construction: 01/01/1969 | No. Lanes: 2 |
| Cul-de-sac: No | General Code: CO - |
| Length (ft): 686 | Area ID: 3 - |
| Width (ft): 11 | Funding Source: 0 - |
| Area (sq. ft.): 7,546 | ADT: |
| Traffic Index: 0.0 | Slab Length: 0.00 |
| Parking Lot Type: | Slab Width: 0.00 # of Slabs: 0 |
| Comments: older chipseal | |

Road Name: MOUND AVE

| | |
|----------------------------------|--------------------------------|
| Street ID: 76019 | Begin Location: END |
| Section ID: 1000 | End Location: WARM SPRINGS RD |
| Functional Class: L - Local (7) | Surface Type: A - AC |
| Date of Construction: 01/01/1968 | No. Lanes: 2 |
| Cul-de-sac: No | General Code: SR - |
| Length (ft): 475 | Area ID: 3 - |
| Width (ft): 12 | Funding Source: 0 - |
| Area (sq. ft.): 5,700 | ADT: |
| Traffic Index: 0.0 | Slab Length: 0.00 |
| Parking Lot Type: | Slab Width: 0.00 # of Slabs: 0 |
| Comments: | |

Road Name: MOUNTAIN AVE

| | |
|----------------------------------|--------------------------------|
| Street ID: 66006 | Begin Location: HWY 12 |
| Section ID: 1000 | End Location: END |
| Functional Class: L - Local (7) | Surface Type: A - AC |
| Date of Construction: 01/01/1964 | No. Lanes: 2 |
| Cul-de-sac: No | General Code: SO - |
| Length (ft): 3,115 | Area ID: 2 - |
| Width (ft): 20 | Funding Source: 0 - |
| Area (sq. ft.): 62,300 | ADT: |
| Traffic Index: 0.0 | Slab Length: 0.00 |
| Parking Lot Type: | Slab Width: 0.00 # of Slabs: 0 |
| Comments: | |

Road Name: MOUNTAIN VIEW AVE

| | |
|----------------------------------|-----------------------------------|
| Street ID: 47005 | Begin Location: PURRINGTON RD |
| Section ID: 1000 | End Location: PETALUMA CITY LIMIT |
| Functional Class: L - Local (7) | Surface Type: A - AC |
| Date of Construction: 01/01/1961 | No. Lanes: 2 |
| Cul-de-sac: No | General Code: CO - |
| Length (ft): 370 | Area ID: 3 - |
| Width (ft): 25 | Funding Source: 0 - |
| Area (sq. ft.): 9,250 | ADT: |
| Traffic Index: 0.0 | Slab Length: 0.00 |
| Parking Lot Type: | Slab Width: 0.00 # of Slabs: 0 |
| Comments: | |

Road Name: MOUNTAIN VIEW AVE

| | |
|---|--------------------------------|
| Street ID: 68076 | Begin Location: SANTA ROSA AVE |
| Section ID: 2000 | End Location: HUNTER LN |
| Functional Class: MaC - Major Collector (5) | Surface Type: O - AC/AC |
| Date of Construction: 08/26/2016 | No. Lanes: 2 |
| Cul-de-sac: No | General Code: CO - |
| Length (ft): 5,280 | Area ID: 2 - |
| Width (ft): 20 | Funding Source: 0 - |
| Area (sq. ft.): 105,600 | ADT: 3400 1/1/2019 12:00:00 AM |
| Traffic Index: 0.0 | Slab Length: 0.00 |
| Parking Lot Type: | Slab Width: 0.00 # of Slabs: 0 |
| Comments: | |

Road Name: MOUNTAIN VIEW AVE

| | |
|---|---|
| Street ID: 68076 | Begin Location: HUNTER LN |
| Section ID: 2100 | End Location: SNYDER LN |
| Functional Class: MaC - Major Collector (5) | Surface Type: O - AC/AC |
| Date of Construction: 08/26/2016 | No. Lanes: 2 |
| Cul-de-sac: No | General Code: CO - |
| Length (ft): 2,640 | Area ID: 1 - |
| Width (ft): 23 | Funding Source: 0 - |
| Area (sq. ft.): 60,720 | ADT: 3400 1/1/2019 12:00:00 AM |
| Traffic Index: 0.0 | Slab Length: 0.00 |
| Parking Lot Type: | Slab Width: 0.00 # of Slabs: 0 |
| Comments: | |

Road Name: MOURA LN

| | |
|-------------------------------------|--------------------------------|
| Street ID: 67006 | Begin Location: SNYDER LN |
| Section ID: 1000 | End Location: END |
| Functional Class: L - Local (7) | Surface Type: A - AC |
| Date of Construction: 01/01/1997 | No. Lanes: 2 |
| Cul-de-sac: No | General Code: CO - |
| Length (ft): 1,049 | Area ID: - |
| Width (ft): 12 | Funding Source: - |
| Area (sq. ft.): 12,588 | ADT: |
| Traffic Index: | Slab Length: 0.00 |
| Parking Lot Type: | Slab Width: 0.00 # of Slabs: 0 |
| Comments: P.M. 10 TO 10.5 NOT PAVED | |

Road Name: MT JACKSON TRAIL

| | |
|----------------------------------|--------------------------------|
| Street ID: 80051 | Begin Location: CANYON 2 RD |
| Section ID: 1000 | End Location: END |
| Functional Class: L - Local (7) | Surface Type: A - AC |
| Date of Construction: 01/01/1982 | No. Lanes: 2 |
| Cul-de-sac: No | General Code: GU - |
| Length (ft): 475 | Area ID: 2 - |
| Width (ft): 10 | Funding Source: 0 - |
| Area (sq. ft.): 4,750 | ADT: |
| Traffic Index: 0.0 | Slab Length: 0.00 |
| Parking Lot Type: | Slab Width: 0.00 # of Slabs: 0 |
| Comments: | |

Road Name: MT TAYLOR DR

| | |
|----------------------------------|--------------------------------|
| Street ID: 77026 | Begin Location: END |
| Section ID: 1000 | End Location: BENNETT VIEW DR |
| Functional Class: L - Local (7) | Surface Type: A - AC |
| Date of Construction: 12/31/1966 | No. Lanes: 2 |
| Cul-de-sac: No | General Code: SR - |
| Length (ft): 1,478 | Area ID: 2 - |
| Width (ft): 18 | Funding Source: 0 - |
| Area (sq. ft.): 26,604 | ADT: |
| Traffic Index: 0.0 | Slab Length: 0.00 |
| Parking Lot Type: | Slab Width: 0.00 # of Slabs: 0 |
| Comments: | |

Road Name: MT TAYLOR DR

| | |
|----------------------------------|---------------------------------|
| Street ID: 77026 | Begin Location: BENNETT VIEW DR |
| Section ID: 1028 | End Location: BENNETT VALLEY RD |
| Functional Class: L - Local (7) | Surface Type: A - AC |
| Date of Construction: 01/01/1966 | No. Lanes: 2 |
| Cul-de-sac: No | General Code: SR - |
| Length (ft): 1,637 | Area ID: 2 - |
| Width (ft): 20 | Funding Source: 0 - |
| Area (sq. ft.): 32,740 | ADT: |
| Traffic Index: 0.0 | Slab Length: 0.00 |
| Parking Lot Type: | Slab Width: 0.00 # of Slabs: 0 |
| Comments: | |

Road Name: MT VERNON RD

| | |
|----------------------------------|---------------------------------|
| Street ID: 68054 | Begin Location: HWY 116 WEST |
| Section ID: 1000 | End Location: MT VERNON RD EAST |
| Functional Class: L - Local (7) | Surface Type: A - AC |
| Date of Construction: 01/01/1968 | No. Lanes: 2 |
| Cul-de-sac: No | General Code: CO - |
| Length (ft): 898 | Area ID: 2 - |
| Width (ft): 9 | Funding Source: 0 - |
| Area (sq. ft.): 8,082 | ADT: |
| Traffic Index: 0.0 | Slab Length: 0.00 |
| Parking Lot Type: | Slab Width: 0.00 # of Slabs: 0 |
| Comments: | |

Road Name: MT VERNON RD

| | |
|----------------------------------|------------------------------------|
| Street ID: 68055 | Begin Location: HWY 116 SOUTH |
| Section ID: 2000 | End Location: MT VERNON ROAD NORTH |
| Functional Class: L - Local (7) | Surface Type: A - AC |
| Date of Construction: 01/01/1968 | No. Lanes: 2 |
| Cul-de-sac: No | General Code: CO - |
| Length (ft): 1,056 | Area ID: 2 - |
| Width (ft): 9 | Funding Source: 0 - |
| Area (sq. ft.): 9,504 | ADT: |
| Traffic Index: 0.0 | Slab Length: 0.00 |
| Parking Lot Type: | Slab Width: 0.00 # of Slabs: 0 |
| Comments: | |

Road Name: MT WESKE DR

| | |
|----------------------------------|--------------------------------|
| Street ID: 88081 | Begin Location: BROOKS RD |
| Section ID: 1000 | End Location: END |
| Functional Class: L - Local (7) | Surface Type: A - AC |
| Date of Construction: 01/01/1974 | No. Lanes: 2 |
| Cul-de-sac: No | General Code: SR - |
| Length (ft): 660 | Area ID: 1 - |
| Width (ft): 23 | Funding Source: 0 - |
| Area (sq. ft.): 15,180 | ADT: |
| Traffic Index: 0.0 | Slab Length: 0.00 |
| Parking Lot Type: | Slab Width: 0.00 # of Slabs: 0 |
| Comments: | |

Road Name: MTN HOME RANCH RD

| | |
|--|-----------------------------------|
| Street ID: 87002 | Begin Location: END |
| Section ID: 2000 | End Location: PETRIFIED FOREST RD |
| Functional Class: L - Local (7) | Surface Type: O - AC/AC |
| Date of Construction: 09/15/2022 | No. Lanes: 2 |
| Cul-de-sac: No | General Code: CO - |
| Length (ft): 10,824 | Area ID: - |
| Width (ft): 18 | Funding Source: - |
| Area (sq. ft.): 194,832 | ADT: |
| Traffic Index: 0.0 | Slab Length: 0.00 |
| Parking Lot Type: | Slab Width: 0.00 # of Slabs: 0 |
| Comments: Combined from 870022000, 870022100 3/17/2016 | |

Road Name: MTN HOME RANCH RD

| | |
|----------------------------------|-----------------------------------|
| Street ID: 87003 | Begin Location: MTN HOME RANCH RD |
| Section ID: 1000 | End Location: PETRIFIED FOREST RD |
| Functional Class: L - Local (7) | Surface Type: A - AC |
| Date of Construction: 10/22/1987 | No. Lanes: 2 |
| Cul-de-sac: No | General Code: SR - |
| Length (ft): 1,478 | Area ID: 2 - |
| Width (ft): 18 | Funding Source: 0 - |
| Area (sq. ft.): 26,604 | ADT: |
| Traffic Index: 0.0 | Slab Length: 0.00 |
| Parking Lot Type: | Slab Width: 0.00 # of Slabs: 0 |
| Comments: | |

Road Name: MUELLER RD

| | |
|----------------------------------|---------------------------------|
| Street ID: 79034 | Begin Location: GRATON RD |
| Section ID: 1000 | End Location: STATE HIGHWAY 116 |
| Functional Class: L - Local (7) | Surface Type: O - AC/AC |
| Date of Construction: 10/23/2017 | No. Lanes: 2 |
| Cul-de-sac: No | General Code: FO - |
| Length (ft): 2,205 | Area ID: 2 - |
| Width (ft): 20 | Funding Source: 0 - |
| Area (sq. ft.): 44,100 | ADT: |
| Traffic Index: 0.0 | Slab Length: 0.00 |
| Parking Lot Type: | Slab Width: 0.00 # of Slabs: 0 |
| Comments: | |

Road Name: MULBERRY AVE

| | |
|----------------------------------|--------------------------------|
| Street ID: 56102 | Begin Location: ORCHARD AVE |
| Section ID: 1000 | End Location: BOYES BLVD |
| Functional Class: L - Local (7) | Surface Type: A - AC |
| Date of Construction: 01/01/1967 | No. Lanes: 2 |
| Cul-de-sac: No | General Code: SO - |
| Length (ft): 581 | Area ID: 2 - |
| Width (ft): 18 | Funding Source: 0 - |
| Area (sq. ft.): 10,458 | ADT: |
| Traffic Index: 0.0 | Slab Length: 0.00 |
| Parking Lot Type: | Slab Width: 0.00 # of Slabs: 0 |
| Comments: | |

Road Name: MURRAY DR

| | |
|----------------------------------|--------------------------------|
| Street ID: 66084 | Begin Location: MARTY ST |
| Section ID: 1000 | End Location: END |
| Functional Class: L - Local (7) | Surface Type: A - AC |
| Date of Construction: 01/01/1967 | No. Lanes: 2 |
| Cul-de-sac: No | General Code: SO - |
| Length (ft): 158 | Area ID: 1 - |
| Width (ft): 36 | Funding Source: 0 - |
| Area (sq. ft.): 5,688 | ADT: |
| Traffic Index: 0.0 | Slab Length: 0.00 |
| Parking Lot Type: | Slab Width: 0.00 # of Slabs: 0 |
| Comments: | |

Road Name: MYRTLE AVE

| | |
|----------------------------------|--------------------------------|
| Street ID: 56100 | Begin Location: ORCHARD AVE |
| Section ID: 2000 | End Location: BOYES BLVD |
| Functional Class: L - Local (7) | Surface Type: A - AC |
| Date of Construction: 01/01/1967 | No. Lanes: 2 |
| Cul-de-sac: No | General Code: SO - |
| Length (ft): 634 | Area ID: 2 - |
| Width (ft): 16 | Funding Source: 0 - |
| Area (sq. ft.): 10,144 | ADT: |
| Traffic Index: 0.0 | Slab Length: 0.00 |
| Parking Lot Type: | Slab Width: 0.00 # of Slabs: 0 |
| Comments: | |

Road Name: NAPA RD

| | |
|--|-----------------------------------|
| Street ID: 5503B | Begin Location: LEAVE CITY SONOMA |
| Section ID: 1049 | End Location: FIFTH ST EAST |
| Functional Class: OPA - Other Principal Arterial (3) | Surface Type: O - AC/AC |
| Date of Construction: 11/30/2014 | No. Lanes: 2 |
| Cul-de-sac: No | General Code: SO - |
| Length (ft): 370 | Area ID: 1 - |
| Width (ft): 32 | Funding Source: 0 - |
| Area (sq. ft.): 11,840 | ADT: 9700 1/1/2019 12:00:00 AM |
| Traffic Index: 0.0 | Slab Length: 0.00 |
| Parking Lot Type: | Slab Width: 0.00 # of Slabs: 0 |
| Comments: | |

Road Name: NAPA RD

| | |
|--|---|
| Street ID: 5503B | Begin Location: FIFTH ST EAST |
| Section ID: 1056 | End Location: EIGHTH ST EAST |
| Functional Class: OPA - Other Principal Arterial (3) | Surface Type: O - AC/AC |
| Date of Construction: 11/30/2014 | No. Lanes: 2 |
| Cul-de-sac: No | General Code: SO - |
| Length (ft): 3,485 | Area ID: 1 - |
| Width (ft): 32 | Funding Source: 0 - |
| Area (sq. ft.): 111,520 | ADT: 9700 1/1/2019 12:00:00 AM |
| Traffic Index: 0.0 | Slab Length: 0.00 |
| Parking Lot Type: | Slab Width: 0.00 # of Slabs: 0 |
| Comments: FE/RS/ADT = 10.49 - 10.79 | |

Road Name: NAPA RD

| | |
|--|---|
| Street ID: 5503B | Begin Location: 8TH ST EAST |
| Section ID: 1122 | End Location: DENMARK ST |
| Functional Class: OPA - Other Principal Arterial (3) | Surface Type: O - AC/AC |
| Date of Construction: 06/09/2006 | No. Lanes: 2 |
| Cul-de-sac: No | General Code: SO - |
| Length (ft): 4,488 | Area ID: 1 - |
| Width (ft): 32 | Funding Source: 0 - |
| Area (sq. ft.): 143,616 | ADT: 9700 1/1/2019 12:00:00 AM |
| Traffic Index: 0.0 | Slab Length: 0.00 |
| Parking Lot Type: | Slab Width: 0.00 # of Slabs: 0 |
| Comments: | |

Road Name: NAPA RD

| | |
|---|---|
| Street ID: 5503B | Begin Location: DENMARK ST |
| Section ID: 1207 | End Location: WELZEL LN |
| Functional Class: MaC - Major Collector (5) | Surface Type: O - AC/AC |
| Date of Construction: 06/09/2006 | No. Lanes: 2 |
| Cul-de-sac: No | General Code: SO - |
| Length (ft): 1,320 | Area ID: 1 - |
| Width (ft): 40 | Funding Source: 0 - |
| Area (sq. ft.): 52,800 | ADT: 9700 1/1/2019 12:00:00 AM |
| Traffic Index: 0.0 | Slab Length: 0.00 |
| Parking Lot Type: | Slab Width: 0.00 # of Slabs: 0 |
| Comments: | |

Road Name: NAPA RD

| | |
|---|--------------------------------|
| Street ID: 5503B | Begin Location: WELZEL LN |
| Section ID: 1232 | End Location: STATE HWY 12/121 |
| Functional Class: MaC - Major Collector (5) | Surface Type: O - AC/AC |
| Date of Construction: 06/09/2006 | No. Lanes: 2 |
| Cul-de-sac: No | General Code: SO - |
| Length (ft): 10,402 | Area ID: 1 - |
| Width (ft): 40 | Funding Source: 0 - |
| Area (sq. ft.): 416,080 | ADT: 9700 |
| Traffic Index: 0.0 | 1/1/2019 12:00:00 AM |
| Parking Lot Type: | Slab Length: 0.00 |
| Comments: | Slab Width: 0.00 # of Slabs: 0 |

Road Name: NATOMA DR

| | |
|----------------------------------|--------------------------------|
| Street ID: 80098 | Begin Location: WRIGHT DR |
| Section ID: 1000 | End Location: END |
| Functional Class: L - Local (7) | Surface Type: A - AC |
| Date of Construction: 01/01/1968 | No. Lanes: 2 |
| Cul-de-sac: No | General Code: GU - |
| Length (ft): 880 | Area ID: 2 - |
| Width (ft): 12 | Funding Source: 0 - |
| Area (sq. ft.): 10,560 | ADT: |
| Traffic Index: 0.0 | Slab Length: 0.00 |
| Parking Lot Type: | Slab Width: 0.00 # of Slabs: 0 |
| Comments: | |

Road Name: NEELEY RD

| | |
|----------------------------------|--------------------------------|
| Street ID: 80120 | Begin Location: END |
| Section ID: 1000 | End Location: ORCHARD AVE |
| Functional Class: L - Local (7) | Surface Type: A - AC |
| Date of Construction: 01/01/1967 | No. Lanes: 2 |
| Cul-de-sac: No | General Code: GU - |
| Length (ft): 5,333 | Area ID: 2 - |
| Width (ft): 13 | Funding Source: 0 - |
| Area (sq. ft.): 69,329 | ADT: |
| Traffic Index: 0.0 | Slab Length: 0.00 |
| Parking Lot Type: | Slab Width: 0.00 # of Slabs: 0 |
| Comments: | |

Road Name: NEELEY RD

| | |
|----------------------------------|--------------------------------|
| Street ID: 80120 | Begin Location: ORCHARD AVE |
| Section ID: 1101 | End Location: CENTER WAY |
| Functional Class: L - Local (7) | Surface Type: A - AC |
| Date of Construction: 01/01/1967 | No. Lanes: 2 |
| Cul-de-sac: No | General Code: GU - |
| Length (ft): 4,435 | Area ID: 2 - |
| Width (ft): 19 | Funding Source: 0 - |
| Area (sq. ft.): 84,265 | ADT: |
| Traffic Index: 0.0 | Slab Length: 0.00 |
| Parking Lot Type: | Slab Width: 0.00 # of Slabs: 0 |
| Comments: | |

Road Name: NEELEY RD

| | |
|----------------------------------|--------------------------------|
| Street ID: 80120 | Begin Location: CENTER WAY |
| Section ID: 1186 | End Location: HWY 116 |
| Functional Class: L - Local (7) | Surface Type: A - AC |
| Date of Construction: 01/01/1967 | No. Lanes: 2 |
| Cul-de-sac: No | General Code: GU - |
| Length (ft): 2,904 | Area ID: 2 - |
| Width (ft): 21 | Funding Source: 0 - |
| Area (sq. ft.): 60,984 | ADT: |
| Traffic Index: 0.0 | Slab Length: 0.00 |
| Parking Lot Type: | Slab Width: 0.00 # of Slabs: 0 |
| Comments: | |

Road Name: NELLIGAN RD

| | |
|----------------------------------|--------------------------------|
| Street ID: 66059 | Begin Location: NUNS CANYON RD |
| Section ID: 1000 | End Location: END |
| Functional Class: L - Local (7) | Surface Type: O - AC/AC |
| Date of Construction: 09/15/2022 | No. Lanes: 2 |
| Cul-de-sac: No | General Code: SO - |
| Length (ft): 11,616 | Area ID: 3 - |
| Width (ft): 13 | Funding Source: 0 - |
| Area (sq. ft.): 151,008 | ADT: |
| Traffic Index: 0.0 | Slab Length: 0.00 |
| Parking Lot Type: | Slab Width: 0.00 # of Slabs: 0 |
| Comments: | |

Road Name: NERVO STATION RD

| | |
|--|--------------------------------|
| Street ID: 09032 | Begin Location: END |
| Section ID: 1006 | End Location: GEYSERVILLE AVE |
| Functional Class: L - Local (7) | Surface Type: A - AC |
| Date of Construction: 01/01/1975 | No. Lanes: 2 |
| Cul-de-sac: No | General Code: HE - |
| Length (ft): 422 | Area ID: 2 - |
| Width (ft): 38 | Funding Source: 0 - |
| Area (sq. ft.): 16,036 | ADT: |
| Traffic Index: 0.0 | Slab Length: 0.00 |
| Parking Lot Type: | Slab Width: 0.00 # of Slabs: 0 |
| Comments: ROAD CLOSED WITH LOCKED GATE | |

Road Name: NEWMARK DR

| | |
|----------------------------------|---|
| Street ID: 68158A | Begin Location: NEWMARK DR (90 DEGREE TURN) |
| Section ID: 0988 | End Location: THISTLE LN |
| Functional Class: L - Local (7) | Surface Type: A - AC |
| Date of Construction: 01/01/1990 | No. Lanes: 2 |
| Cul-de-sac: No | General Code: - |
| Length (ft): 1,109 | Area ID: - |
| Width (ft): 33 | Funding Source: - |
| Area (sq. ft.): 36,597 | ADT: |
| Traffic Index: | Slab Length: 0.00 |
| Parking Lot Type: | Slab Width: 0.00 # of Slabs: 0 |
| Comments: | |

Road Name: NEWMARK DR

| | |
|----------------------------------|--------------------------------|
| Street ID: 68158B | Begin Location: MOORLAND AVE |
| Section ID: 0979 | End Location: 90-DEGREE TURN |
| Functional Class: L - Local (7) | Surface Type: A - AC |
| Date of Construction: 01/01/1990 | No. Lanes: 2 |
| Cul-de-sac: No | General Code: - |
| Length (ft): 475 | Area ID: - |
| Width (ft): 33 | Funding Source: - |
| Area (sq. ft.): 15,675 | ADT: |
| Traffic Index: | Slab Length: 0.00 |
| Parking Lot Type: | Slab Width: 0.00 # of Slabs: 0 |
| Comments: | |

Road Name: NEWPORT PL

| | |
|----------------------------------|--------------------------------|
| Street ID: 88125 | Begin Location: CUL-DE-SAC |
| Section ID: 1000 | End Location: JEAN MARIE DR |
| Functional Class: L - Local (7) | Surface Type: O - AC/AC |
| Date of Construction: 09/15/2021 | No. Lanes: 2 |
| Cul-de-sac: No | General Code: - |
| Length (ft): 770 | Area ID: - |
| Width (ft): 35 | Funding Source: - |
| Area (sq. ft.): 26,950 | ADT: |
| Traffic Index: | Slab Length: 0.00 |
| Parking Lot Type: | Slab Width: 0.00 # of Slabs: 0 |
| Comments: | |

Road Name: NEWTON ST

| | |
|----------------------------------|--------------------------------|
| Street ID: 68169 | Begin Location: BUTTERFIELD LN |
| Section ID: 1000 | End Location: HAZELNUT LN |
| Functional Class: L - Local (7) | Surface Type: A - AC |
| Date of Construction: 01/01/1990 | No. Lanes: 2 |
| Cul-de-sac: No | General Code: - |
| Length (ft): 422 | Area ID: - |
| Width (ft): 28 | Funding Source: - |
| Area (sq. ft.): 11,816 | ADT: |
| Traffic Index: | Slab Length: 0.00 |
| Parking Lot Type: | Slab Width: 0.00 # of Slabs: 0 |
| Comments: | |

Road Name: NIBLICK WY

| | |
|----------------------------------|--------------------------------|
| Street ID: 88055 | Begin Location: END |
| Section ID: 1000 | End Location: LAS CASITAS |
| Functional Class: L - Local (7) | Surface Type: A - AC |
| Date of Construction: 01/01/1967 | No. Lanes: 2 |
| Cul-de-sac: No | General Code: SR - |
| Length (ft): 211 | Area ID: 1 - |
| Width (ft): 33 | Funding Source: 0 - |
| Area (sq. ft.): 6,963 | ADT: |
| Traffic Index: 0.0 | Slab Length: 0.00 |
| Parking Lot Type: | Slab Width: 0.00 # of Slabs: 0 |
| Comments: | |

Road Name: NIESTRATH RD

| | |
|----------------------------------|--------------------------------|
| Street ID: 82001 | Begin Location: FORT ROSS RD |
| Section ID: 1000 | End Location: END |
| Functional Class: L - Local (7) | Surface Type: A - AC |
| Date of Construction: 01/01/1984 | No. Lanes: 2 |
| Cul-de-sac: No | General Code: GU - |
| Length (ft): 2,746 | Area ID: 2 - |
| Width (ft): 10 | Funding Source: 0 - |
| Area (sq. ft.): 27,460 | ADT: |
| Traffic Index: 0.0 | Slab Length: 0.00 |
| Parking Lot Type: | Slab Width: 0.00 # of Slabs: 0 |
| Comments: | |

Road Name: NIKKI DR

| | |
|----------------------------------|--------------------------------|
| Street ID: 56210 | Begin Location: ARBOR AVE |
| Section ID: 1000 | End Location: SERPILIO DR |
| Functional Class: L - Local (7) | Surface Type: A - AC |
| Date of Construction: 01/01/1979 | No. Lanes: 2 |
| Cul-de-sac: No | General Code: SO - |
| Length (ft): 528 | Area ID: 1 - |
| Width (ft): 35 | Funding Source: 0 - |
| Area (sq. ft.): 18,480 | ADT: |
| Traffic Index: 0.0 | Slab Length: 0.00 |
| Parking Lot Type: | Slab Width: 0.00 # of Slabs: 0 |
| Comments: | |

Road Name: NOB AVE

| | |
|----------------------------------|--------------------------------|
| Street ID: 70026 | Begin Location: TOWER RD |
| Section ID: 1000 | End Location: SEQUOIA AVE |
| Functional Class: L - Local (7) | Surface Type: A - AC |
| Date of Construction: 01/01/1986 | No. Lanes: 2 |
| Cul-de-sac: No | General Code: GU - |
| Length (ft): 1,007 | Area ID: 2 - |
| Width (ft): 10 | Funding Source: 0 - |
| Area (sq. ft.): 10,070 | ADT: |
| Traffic Index: 0.0 | Slab Length: 0.00 |
| Parking Lot Type: | Slab Width: 0.00 # of Slabs: 0 |
| Comments: | |

Road Name: NOLAN CT

| | |
|----------------------------------|----------------------------------|
| Street ID: 79107 | Begin Location: END (CUL DE SAC) |
| Section ID: 1000 | End Location: NOLAN ROAD |
| Functional Class: L - Local (7) | Surface Type: A - AC |
| Date of Construction: 01/01/1988 | No. Lanes: 2 |
| Cul-de-sac: No | General Code: FO - |
| Length (ft): 1,003 | Area ID: 1 - |
| Width (ft): 32 | Funding Source: 0 - |
| Area (sq. ft.): 32,096 | ADT: |
| Traffic Index: 0.0 | Slab Length: 0.00 |
| Parking Lot Type: | Slab Width: 0.00 # of Slabs: 0 |
| Comments: | |

Road Name: NOLAN RD

| | |
|----------------------------------|--------------------------------|
| Street ID: 79069A | Begin Location: NOLAN RD |
| Section ID: 2000 | End Location: MIRABEL RD |
| Functional Class: L - Local (7) | Surface Type: A - AC |
| Date of Construction: 01/01/1968 | No. Lanes: 2 |
| Cul-de-sac: No | General Code: FO - |
| Length (ft): 1,267 | Area ID: 1 - |
| Width (ft): 30 | Funding Source: 0 - |
| Area (sq. ft.): 38,010 | ADT: |
| Traffic Index: 0.0 | Slab Length: 0.00 |
| Parking Lot Type: | Slab Width: 0.00 # of Slabs: 0 |
| Comments: | |

Road Name: NOLAN RD

| | |
|----------------------------------|--------------------------------|
| Street ID: 79069B | Begin Location: MIRABEL RD |
| Section ID: 1000 | End Location: SPEER RANCH RD |
| Functional Class: L - Local (7) | Surface Type: O - AC/AC |
| Date of Construction: 01/01/1987 | No. Lanes: 2 |
| Cul-de-sac: No | General Code: FO - |
| Length (ft): 158 | Area ID: 1 - |
| Width (ft): 32 | Funding Source: 0 - |
| Area (sq. ft.): 5,056 | ADT: |
| Traffic Index: 0.0 | Slab Length: 0.00 |
| Parking Lot Type: | Slab Width: 0.00 # of Slabs: 0 |
| Comments: | |

Road Name: NOLAN RD

| | |
|----------------------------------|--------------------------------|
| Street ID: 79070 | Begin Location: NOLAN RD |
| Section ID: 1000 | End Location: GUISTI RD |
| Functional Class: L - Local (7) | Surface Type: A - AC |
| Date of Construction: 01/01/1968 | No. Lanes: 2 |
| Cul-de-sac: No | General Code: FO - |
| Length (ft): 1,003 | Area ID: 1 - |
| Width (ft): 27 | Funding Source: 0 - |
| Area (sq. ft.): 27,081 | ADT: |
| Traffic Index: 0.0 | Slab Length: 0.00 |
| Parking Lot Type: | Slab Width: 0.00 # of Slabs: 0 |
| Comments: | |

Road Name: NOONAN RANCH CIR

| | |
|----------------------------------|-----------------------------------|
| Street ID: 88129 | Begin Location: NOON RANCH LN (W) |
| Section ID: 1000 | End Location: NOONAN RANCH LN (E) |
| Functional Class: L - Local (7) | Surface Type: A - AC |
| Date of Construction: 01/01/1997 | No. Lanes: 2 |
| Cul-de-sac: No | General Code: SR - |
| Length (ft): 982 | Area ID: - |
| Width (ft): 33 | Funding Source: - |
| Area (sq. ft.): 32,406 | ADT: |
| Traffic Index: | Slab Length: 0.00 |
| Parking Lot Type: | Slab Width: 0.00 # of Slabs: 0 |
| Comments: | |

Road Name: NOONAN RANCH LN

| | |
|----------------------------------|--------------------------------|
| Street ID: 88128 | Begin Location: DEERWOOD DR |
| Section ID: 1000 | End Location: LAVELL RD |
| Functional Class: L - Local (7) | Surface Type: A - AC |
| Date of Construction: 12/31/1996 | No. Lanes: 2 |
| Cul-de-sac: No | General Code: SR - |
| Length (ft): 1,267 | Area ID: - |
| Width (ft): 36 | Funding Source: - |
| Area (sq. ft.): 45,612 | ADT: |
| Traffic Index: | Slab Length: 0.00 |
| Parking Lot Type: | Slab Width: 0.00 # of Slabs: 0 |
| Comments: | |

Road Name: NORA AVE

| | |
|----------------------------------|----------------------------------|
| Street ID: 69055 | Begin Location: PLEASANT HILL RD |
| Section ID: 1000 | End Location: END |
| Functional Class: L - Local (7) | Surface Type: A - AC |
| Date of Construction: 01/01/1969 | No. Lanes: 2 |
| Cul-de-sac: No | General Code: FO - |
| Length (ft): 1,214 | Area ID: 1 - |
| Width (ft): 22 | Funding Source: 0 - |
| Area (sq. ft.): 26,708 | ADT: |
| Traffic Index: 0.0 | Slab Length: 0.00 |
| Parking Lot Type: | Slab Width: 0.00 # of Slabs: 0 |
| Comments: | |

Road Name: NORLEE ST

| | |
|----------------------------------|---------------------------------------|
| Street ID: 79073 | Begin Location: 86 N/O BELLA VISTA DR |
| Section ID: 1004 | End Location: DANMAR DR |
| Functional Class: L - Local (7) | Surface Type: A - AC |
| Date of Construction: 01/01/1967 | No. Lanes: 2 |
| Cul-de-sac: No | General Code: FO - |
| Length (ft): 1,056 | Area ID: 2 - |
| Width (ft): 34 | Funding Source: 0 - |
| Area (sq. ft.): 35,904 | ADT: |
| Traffic Index: 0.0 | Slab Length: 0.00 |
| Parking Lot Type: | Slab Width: 0.00 # of Slabs: 0 |
| Comments: | |

Road Name: NORRBOM RD

| | |
|---|---|
| Street ID: 55049 | Begin Location: SONOMA (CITY OF) CITY LIMIT |
| Section ID: 1013 | End Location: HIGH RD |
| Functional Class: MaC - Major Collector (5) | Surface Type: A - AC |
| Date of Construction: 01/01/1968 | No. Lanes: 2 |
| Cul-de-sac: No | General Code: SO - |
| Length (ft): 5,069 | Area ID: 2 - |
| Width (ft): 20 | Funding Source: 0 - |
| Area (sq. ft.): 101,380 | ADT: |
| Traffic Index: 0.0 | Slab Length: 0.00 |
| Parking Lot Type: | Slab Width: 0.00 # of Slabs: 0 |
| Comments: FE = 10.13 - 10.92 | |

Road Name: NORRBOM RD

| | |
|----------------------------------|----------------------------------|
| Street ID: 55049 | Begin Location: HIGH RD |
| Section ID: 1109 | End Location: (2ND) CATTLE GUARD |
| Functional Class: L - Local (7) | Surface Type: A - AC |
| Date of Construction: 01/01/1968 | No. Lanes: 2 |
| Cul-de-sac: No | General Code: SO - |
| Length (ft): 4,330 | Area ID: 2 - |
| Width (ft): 12 | Funding Source: 0 - |
| Area (sq. ft.): 51,960 | ADT: |
| Traffic Index: 0.0 | Slab Length: 0.00 |
| Parking Lot Type: | Slab Width: 0.00 # of Slabs: 0 |
| Comments: | |

Road Name: NORRBOM RD

| | |
|----------------------------------|------------------------------------|
| Street ID: 55049 | Begin Location: (2ND) CATTLE GUARD |
| Section ID: 1191 | End Location: END |
| Functional Class: L - Local (7) | Surface Type: A - AC |
| Date of Construction: 01/01/1983 | No. Lanes: 2 |
| Cul-de-sac: No | General Code: SO - |
| Length (ft): 7,128 | Area ID: 2 - |
| Width (ft): 10 | Funding Source: 0 - |
| Area (sq. ft.): 71,280 | ADT: |
| Traffic Index: 0.0 | Slab Length: 0.00 |
| Parking Lot Type: | Slab Width: 0.00 # of Slabs: 0 |
| Comments: | |

Road Name: NORTH CASTLE RD

| | |
|----------------------------------|--------------------------------|
| Street ID: 55045 | Begin Location: CASTLE RD |
| Section ID: 1000 | End Location: NORTH CASTLE RD |
| Functional Class: L - Local (7) | Surface Type: A - AC |
| Date of Construction: 01/01/1987 | No. Lanes: 2 |
| Cul-de-sac: No | General Code: SO - |
| Length (ft): 895 | Area ID: 3 - |
| Width (ft): 16 | Funding Source: 0 - |
| Area (sq. ft.): 14,320 | ADT: |
| Traffic Index: 0.0 | Slab Length: 0.00 |
| Parking Lot Type: | Slab Width: 0.00 # of Slabs: 0 |
| Comments: | |

Road Name: NORTH CASTLE RD

| | |
|----------------------------------|--------------------------------|
| Street ID: 55046 | Begin Location: END |
| Section ID: 2000 | End Location: END |
| Functional Class: L - Local (7) | Surface Type: A - AC |
| Date of Construction: 01/01/1982 | No. Lanes: 2 |
| Cul-de-sac: No | General Code: SO - |
| Length (ft): 475 | Area ID: 3 - |
| Width (ft): 14 | Funding Source: 0 - |
| Area (sq. ft.): 6,650 | ADT: |
| Traffic Index: 0.0 | Slab Length: 0.00 |
| Parking Lot Type: | Slab Width: 0.00 # of Slabs: 0 |
| Comments: | |

Road Name: NORTH FITCH MTN RD

| | |
|---|------------------------------------|
| Street ID: 99022B | Begin Location: SO. FITCH MNTN. RD |
| Section ID: 1223 | End Location: REDWOOD DR [2] |
| Functional Class: MaC - Major Collector (5) | Surface Type: A - AC |
| Date of Construction: 01/01/1962 | No. Lanes: 2 |
| Cul-de-sac: No | General Code: HE - |
| Length (ft): 3,221 | Area ID: 2 - |
| Width (ft): 19 | Funding Source: 0 - |
| Area (sq. ft.): 61,199 | ADT: |
| Traffic Index: 0.0 | Slab Length: 0.00 |
| Parking Lot Type: | Slab Width: 0.00 # of Slabs: 0 |
| Comments: | |

Road Name: NORTH FITCH MTN RD

| | |
|---|---------------------------------|
| Street ID: 99022B | Begin Location: REDWOOD DR [2] |
| Section ID: 1284 | End Location: HLDSBG CITY LIMIT |
| Functional Class: MaC - Major Collector (5) | Surface Type: A - AC |
| Date of Construction: 01/01/1962 | No. Lanes: 2 |
| Cul-de-sac: No | General Code: HE - |
| Length (ft): 4,130 | Area ID: 2 - |
| Width (ft): 23 | Funding Source: 0 - |
| Area (sq. ft.): 94,990 | ADT: |
| Traffic Index: 0.0 | Slab Length: 0.00 |
| Parking Lot Type: | Slab Width: 0.00 # of Slabs: 0 |
| Comments: | |

Road Name: NORTH HARBOUR WAY

| | |
|----------------------------------|--------------------------------|
| Street ID: 60024 | Begin Location: HWY 1 |
| Section ID: 1000 | End Location: SEA WAY |
| Functional Class: L - Local (7) | Surface Type: A - AC |
| Date of Construction: 01/01/1976 | No. Lanes: 2 |
| Cul-de-sac: No | General Code: FO - |
| Length (ft): 1,214 | Area ID: 1 - |
| Width (ft): 35 | Funding Source: 0 - |
| Area (sq. ft.): 42,490 | ADT: |
| Traffic Index: 0.0 | Slab Length: 0.00 |
| Parking Lot Type: | Slab Width: 0.00 # of Slabs: 0 |
| Comments: | |

Road Name: NORTH LAUGHLIN RD

| | |
|----------------------------------|--------------------------------|
| Street ID: 88004 | Begin Location: LAUGHLIN RD |
| Section ID: 1000 | End Location: COPPERHILL PKWY |
| Functional Class: L - Local (7) | Surface Type: A - AC |
| Date of Construction: 01/01/1972 | No. Lanes: 2 |
| Cul-de-sac: No | General Code: SR - |
| Length (ft): 2,270 | Area ID: 1 - |
| Width (ft): 40 | Funding Source: 0 - |
| Area (sq. ft.): 90,800 | ADT: |
| Traffic Index: 0.0 | Slab Length: 0.00 |
| Parking Lot Type: | Slab Width: 0.00 # of Slabs: 0 |
| Comments: | |

Road Name: NORTH LAUGHLIN RD

| | |
|----------------------------------|---------------------------------|
| Street ID: 88004 | Begin Location: COPPERHILL PKWY |
| Section ID: 1043 | End Location: AIRPORT BLVD |
| Functional Class: L - Local (7) | Surface Type: A - AC |
| Date of Construction: 01/01/1988 | No. Lanes: 2 |
| Cul-de-sac: No | General Code: SR - |
| Length (ft): 1,109 | Area ID: 1 - |
| Width (ft): 38 | Funding Source: 0 - |
| Area (sq. ft.): 42,142 | ADT: 3000 |
| Traffic Index: 0.0 | 1/1/2019 12:00:00 AM |
| Parking Lot Type: | Slab Length: 0.00 |
| Comments: | Slab Width: 0.00 # of Slabs: 0 |

Road Name: NORTHERN AVE

| | |
|----------------------------------|--------------------------------|
| Street ID: 80104 | Begin Location: END |
| Section ID: 1000 | End Location: END |
| Functional Class: L - Local (7) | Surface Type: A - AC |
| Date of Construction: 01/01/1982 | No. Lanes: 2 |
| Cul-de-sac: No | General Code: FO - |
| Length (ft): 950 | Area ID: 3 - |
| Width (ft): 23 | Funding Source: 0 - |
| Area (sq. ft.): 21,850 | ADT: |
| Traffic Index: 0.0 | Slab Length: 0.00 |
| Parking Lot Type: | Slab Width: 0.00 # of Slabs: 0 |
| Comments: | |

Road Name: NORTHSIDE AVE

| | |
|----------------------------------|--------------------------------|
| Street ID: 56095 | Begin Location: PINE AVE |
| Section ID: 1000 | End Location: GREGER ST |
| Functional Class: L - Local (7) | Surface Type: A - AC |
| Date of Construction: 01/01/1966 | No. Lanes: 2 |
| Cul-de-sac: No | General Code: SO - |
| Length (ft): 845 | Area ID: 2 - |
| Width (ft): 26 | Funding Source: 0 - |
| Area (sq. ft.): 21,970 | ADT: |
| Traffic Index: 0.0 | Slab Length: 0.00 |
| Parking Lot Type: | Slab Width: 0.00 # of Slabs: 0 |
| Comments: | |

Road Name: NUNS CANYON RD

| | |
|----------------------------------|--------------------------------|
| Street ID: 66058 | Begin Location: HWY 12 |
| Section ID: 1000 | End Location: NELLIGAN RD |
| Functional Class: L - Local (7) | Surface Type: A - AC |
| Date of Construction: 01/01/1985 | No. Lanes: 2 |
| Cul-de-sac: No | General Code: SO - |
| Length (ft): 2,006 | Area ID: 3 - |
| Width (ft): 14 | Funding Source: 0 - |
| Area (sq. ft.): 28,084 | ADT: |
| Traffic Index: 0.0 | Slab Length: 0.00 |
| Parking Lot Type: | Slab Width: 0.00 # of Slabs: 0 |
| Comments: | |

Road Name: NUNS CANYON RD

| | |
|----------------------------------|--------------------------------|
| Street ID: 66058 | Begin Location: NELLIGAN RD |
| Section ID: 1038 | End Location: END |
| Functional Class: L - Local (7) | Surface Type: A - AC |
| Date of Construction: 01/01/1975 | No. Lanes: 1 |
| Cul-de-sac: No | General Code: SO - |
| Length (ft): 3,500 | Area ID: 3 - |
| Width (ft): 11 | Funding Source: 0 - |
| Area (sq. ft.): 38,500 | ADT: |
| Traffic Index: 0.0 | Slab Length: 0.00 |
| Parking Lot Type: | Slab Width: 0.00 # of Slabs: 0 |
| Comments: | |

Road Name: NUT TREE CT

| | |
|----------------------------------|--------------------------------|
| Street ID: 55059 | Begin Location: END |
| Section ID: 1000 | End Location: NUT TREE LN |
| Functional Class: L - Local (7) | Surface Type: A - AC |
| Date of Construction: 01/01/1973 | No. Lanes: 2 |
| Cul-de-sac: No | General Code: SO - |
| Length (ft): 264 | Area ID: 1 - |
| Width (ft): 21 | Funding Source: 0 - |
| Area (sq. ft.): 5,544 | ADT: |
| Traffic Index: 0.0 | Slab Length: 0.00 |
| Parking Lot Type: | Slab Width: 0.00 # of Slabs: 0 |
| Comments: | |

Road Name: NUT TREE LN

| | |
|----------------------------------|--------------------------------|
| Street ID: 55058 | Begin Location: OLD WINERY RD |
| Section ID: 1000 | End Location: LOVALL VALLEY RD |
| Functional Class: L - Local (7) | Surface Type: A - AC |
| Date of Construction: 01/01/1973 | No. Lanes: 2 |
| Cul-de-sac: No | General Code: SO - |
| Length (ft): 1,584 | Area ID: 1 - |
| Width (ft): 22 | Funding Source: 0 - |
| Area (sq. ft.): 34,848 | ADT: |
| Traffic Index: 0.0 | Slab Length: 0.00 |
| Parking Lot Type: | Slab Width: 0.00 # of Slabs: 0 |
| Comments: | |

Road Name: NUTTER RD

| | |
|----------------------------------|--------------------------------|
| Street ID: 09019 | Begin Location: MOODY LN |
| Section ID: 1000 | End Location: PM 10.33 |
| Functional Class: L - Local (7) | Surface Type: A - AC |
| Date of Construction: 01/01/1997 | No. Lanes: 2 |
| Cul-de-sac: No | General Code: HE - |
| Length (ft): 1,742 | Area ID: - |
| Width (ft): 12 | Funding Source: - |
| Area (sq. ft.): 20,904 | ADT: |
| Traffic Index: | Slab Length: 0.00 |
| Parking Lot Type: | Slab Width: 0.00 # of Slabs: 0 |
| Comments: | |

Road Name: OAK AVE

| | |
|----------------------------------|--------------------------------|
| Street ID: 68030 | Begin Location: DERBY LN |
| Section ID: 2000 | End Location: END |
| Functional Class: L - Local (7) | Surface Type: A - AC |
| Date of Construction: 06/26/1967 | No. Lanes: 2 |
| Cul-de-sac: No | General Code: CO - |
| Length (ft): 1,742 | Area ID: 3 - |
| Width (ft): 15 | Funding Source: 0 - |
| Area (sq. ft.): 26,130 | ADT: |
| Traffic Index: 0.0 | Slab Length: 0.00 |
| Parking Lot Type: | Slab Width: 0.00 # of Slabs: 0 |
| Comments: | |

Road Name: OAK AVE

| | |
|----------------------------------|--------------------------------|
| Street ID: 80017 | Begin Location: WESTSIDE RD |
| Section ID: 1000 | End Location: END |
| Functional Class: L - Local (7) | Surface Type: A - AC |
| Date of Construction: 01/01/1968 | No. Lanes: 2 |
| Cul-de-sac: No | General Code: FO - |
| Length (ft): 422 | Area ID: 3 - |
| Width (ft): 12 | Funding Source: 0 - |
| Area (sq. ft.): 5,064 | ADT: |
| Traffic Index: 0.0 | Slab Length: 0.00 |
| Parking Lot Type: | Slab Width: 0.00 # of Slabs: 0 |
| Comments: | |

Road Name: OAK FARM LN

| | |
|----------------------------------|--------------------------------|
| Street ID: 78306 | Begin Location: SUNNY VIEW WAY |
| Section ID: 1000 | End Location: END |
| Functional Class: L - Local (7) | Surface Type: A - AC |
| Date of Construction: 01/01/1980 | No. Lanes: 2 |
| Cul-de-sac: No | General Code: SR - |
| Length (ft): 2,323 | Area ID: 1 - |
| Width (ft): 24 | Funding Source: 0 - |
| Area (sq. ft.): 55,752 | ADT: |
| Traffic Index: 0.0 | Slab Length: 0.00 |
| Parking Lot Type: | Slab Width: 0.00 # of Slabs: 0 |
| Comments: | |

Road Name: OAK GLEN DR

| | |
|----------------------------------|--------------------------------|
| Street ID: 77031 | Begin Location: HOLLAND DR |
| Section ID: 1000 | End Location: END |
| Functional Class: L - Local (7) | Surface Type: O - AC/AC |
| Date of Construction: 06/01/1990 | No. Lanes: 2 |
| Cul-de-sac: No | General Code: SR - |
| Length (ft): 686 | Area ID: 2 - |
| Width (ft): 20 | Funding Source: 0 - |
| Area (sq. ft.): 13,720 | ADT: |
| Traffic Index: 0.0 | Slab Length: 0.00 |
| Parking Lot Type: | Slab Width: 0.00 # of Slabs: 0 |
| Comments: | |

Road Name: OAK GROVE AVE

| | |
|----------------------------------|--------------------------------|
| Street ID: 79021 | Begin Location: HWY 116 |
| Section ID: 1003 | End Location: BOWER STREET |
| Functional Class: L - Local (7) | Surface Type: O - AC/AC |
| Date of Construction: 01/01/1986 | No. Lanes: 2 |
| Cul-de-sac: No | General Code: FO - |
| Length (ft): 1,802 | Area ID: 2 - |
| Width (ft): 32 | Funding Source: 0 - |
| Area (sq. ft.): 57,664 | ADT: |
| Traffic Index: 0.0 | Slab Length: 0.00 |
| Parking Lot Type: | Slab Width: 0.00 # of Slabs: 0 |
| Comments: | |

Road Name: OAK GROVE AVE

| | |
|----------------------------------|--------------------------------|
| Street ID: 79021 | Begin Location: BOWER STREET |
| Section ID: 1037 | End Location: GRATON RD |
| Functional Class: L - Local (7) | Surface Type: A - AC |
| Date of Construction: 01/01/1968 | No. Lanes: 2 |
| Cul-de-sac: No | General Code: FO - |
| Length (ft): 1,902 | Area ID: 2 - |
| Width (ft): 21 | Funding Source: 0 - |
| Area (sq. ft.): 39,942 | ADT: |
| Traffic Index: 0.0 | Slab Length: 0.00 |
| Parking Lot Type: | Slab Width: 0.00 # of Slabs: 0 |
| Comments: | |

Road Name: OAK KNOLL DR

| | |
|----------------------------------|--------------------------------|
| Street ID: 78247 | Begin Location: PETERSON LN |
| Section ID: 1000 | End Location: END |
| Functional Class: L - Local (7) | Surface Type: A - AC |
| Date of Construction: 01/01/1959 | No. Lanes: 2 |
| Cul-de-sac: No | General Code: SR - |
| Length (ft): 1,167 | Area ID: 1 - |
| Width (ft): 28 | Funding Source: 0 - |
| Area (sq. ft.): 32,676 | ADT: |
| Traffic Index: 0.0 | Slab Length: 0.00 |
| Parking Lot Type: | Slab Width: 0.00 # of Slabs: 0 |
| Comments: | |

Road Name: OAK MEADOW DR

| | |
|----------------------------------|--------------------------------|
| Street ID: 79085 | Begin Location: END |
| Section ID: 1000 | End Location: COUNTRY CLUB DR |
| Functional Class: L - Local (7) | Surface Type: A - AC |
| Date of Construction: 08/01/1988 | No. Lanes: 2 |
| Cul-de-sac: No | General Code: SR - |
| Length (ft): 2,218 | Area ID: 1 - |
| Width (ft): 36 | Funding Source: 0 - |
| Area (sq. ft.): 79,848 | ADT: |
| Traffic Index: 0.0 | Slab Length: 0.00 |
| Parking Lot Type: | Slab Width: 0.00 # of Slabs: 0 |
| Comments: | |

Road Name: OAK RD

| | |
|----------------------------------|--------------------------------|
| Street ID: 80025 | Begin Location: END |
| Section ID: 1000 | End Location: END |
| Functional Class: L - Local (7) | Surface Type: A - AC |
| Date of Construction: 01/01/1968 | No. Lanes: 1 |
| Cul-de-sac: No | General Code: FO - |
| Length (ft): 1,584 | Area ID: 3 - |
| Width (ft): 9 | Funding Source: 0 - |
| Area (sq. ft.): 14,256 | ADT: |
| Traffic Index: 0.0 | Slab Length: 0.00 |
| Parking Lot Type: | Slab Width: 0.00 # of Slabs: 0 |
| Comments: | |

Road Name: OAK ST

| | |
|----------------------------------|--------------------------------|
| Street ID: 56037 | Begin Location: ARNOLD DR |
| Section ID: 1000 | End Location: RIVERSIDE DR |
| Functional Class: L - Local (7) | Surface Type: A - AC |
| Date of Construction: 01/01/1988 | No. Lanes: 2 |
| Cul-de-sac: No | General Code: SO - |
| Length (ft): 2,429 | Area ID: 2 - |
| Width (ft): 20 | Funding Source: 0 - |
| Area (sq. ft.): 48,580 | ADT: |
| Traffic Index: 0.0 | Slab Length: 0.00 |
| Parking Lot Type: | Slab Width: 0.00 # of Slabs: 0 |
| Comments: | |

Road Name: OAK ST

| | |
|----------------------------------|--------------------------------|
| Street ID: 57055 | Begin Location: EAST ST |
| Section ID: 2000 | End Location: ADOBE RD |
| Functional Class: L - Local (7) | Surface Type: A - AC |
| Date of Construction: 01/01/1988 | No. Lanes: 2 |
| Cul-de-sac: No | General Code: CO - |
| Length (ft): 2,112 | Area ID: 1 - |
| Width (ft): 21 | Funding Source: 0 - |
| Area (sq. ft.): 44,352 | ADT: |
| Traffic Index: 0.0 | Slab Length: 0.00 |
| Parking Lot Type: | Slab Width: 0.00 # of Slabs: 0 |
| Comments: | |

Road Name: OAK TREE CT

| | |
|----------------------------------|--------------------------------|
| Street ID: 79094 | Begin Location: OAK TREE DR |
| Section ID: 1000 | End Location: END |
| Functional Class: L - Local (7) | Surface Type: A - AC |
| Date of Construction: 01/01/1988 | No. Lanes: 2 |
| Cul-de-sac: No | General Code: SR - |
| Length (ft): 140 | Area ID: 1 - |
| Width (ft): 55 | Funding Source: 0 - |
| Area (sq. ft.): 7,753 | ADT: |
| Traffic Index: 0.0 | Slab Length: 0.00 |
| Parking Lot Type: | Slab Width: 0.00 # of Slabs: 0 |
| Comments: | |

Road Name: OAK TREE DR

| | |
|----------------------------------|--------------------------------|
| Street ID: 79082A | Begin Location: OAK MEADOW DR |
| Section ID: 1000 | End Location: COUNTRY CLUB DR |
| Functional Class: L - Local (7) | Surface Type: A - AC |
| Date of Construction: 01/01/1988 | No. Lanes: 2 |
| Cul-de-sac: No | General Code: SR - |
| Length (ft): 3,802 | Area ID: 1 - |
| Width (ft): 36 | Funding Source: 0 - |
| Area (sq. ft.): 136,872 | ADT: |
| Traffic Index: 0.0 | Slab Length: 0.00 |
| Parking Lot Type: | Slab Width: 0.00 # of Slabs: 0 |
| Comments: | |

Road Name: OAK WAY

| | |
|----------------------------------|--------------------------------|
| Street ID: 89018 | Begin Location: END |
| Section ID: 1000 | End Location: REIMAN LN |
| Functional Class: L - Local (7) | Surface Type: A - AC |
| Date of Construction: 01/01/1978 | No. Lanes: 2 |
| Cul-de-sac: No | General Code: SR - |
| Length (ft): 1,003 | Area ID: 3 - |
| Width (ft): 21 | Funding Source: 0 - |
| Area (sq. ft.): 21,063 | ADT: |
| Traffic Index: 0.0 | Slab Length: 0.00 |
| Parking Lot Type: | Slab Width: 0.00 # of Slabs: 0 |
| Comments: | |

Road Name: OAKHAVEN CT

| | |
|----------------------------------|--------------------------------|
| Street ID: 88069 | Begin Location: BAYBERRY DR |
| Section ID: 1000 | End Location: END |
| Functional Class: L - Local (7) | Surface Type: A - AC |
| Date of Construction: 01/01/1969 | No. Lanes: 2 |
| Cul-de-sac: No | General Code: SR - |
| Length (ft): 317 | Area ID: 1 - |
| Width (ft): 18 | Funding Source: 0 - |
| Area (sq. ft.): 5,706 | ADT: |
| Traffic Index: 0.0 | Slab Length: 0.00 |
| Parking Lot Type: | Slab Width: 0.00 # of Slabs: 0 |
| Comments: | |

Road Name: OAKWILD DR

| | |
|----------------------------------|--------------------------------|
| Street ID: 79043 | Begin Location: WEST OLIVET RD |
| Section ID: 1000 | End Location: WOOLSEY RD |
| Functional Class: L - Local (7) | Surface Type: A - AC |
| Date of Construction: 01/01/1983 | No. Lanes: 2 |
| Cul-de-sac: No | General Code: SR - |
| Length (ft): 4,646 | Area ID: 2 - |
| Width (ft): 16 | Funding Source: 0 - |
| Area (sq. ft.): 74,336 | ADT: |
| Traffic Index: 0.0 | Slab Length: 0.00 |
| Parking Lot Type: | Slab Width: 0.00 # of Slabs: 0 |
| Comments: | |

Road Name: OAKWOOD DR

| | |
|----------------------------------|--------------------------------|
| Street ID: 66071 | Begin Location: MAPLEWOOD DR |
| Section ID: 1000 | End Location: BROOKVEIW DR |
| Functional Class: L - Local (7) | Surface Type: A - AC |
| Date of Construction: 01/01/1979 | No. Lanes: 2 |
| Cul-de-sac: No | General Code: SO - |
| Length (ft): 264 | Area ID: 2 - |
| Width (ft): 36 | Funding Source: 0 - |
| Area (sq. ft.): 9,504 | ADT: |
| Traffic Index: 0.0 | Slab Length: 0.00 |
| Parking Lot Type: | Slab Width: 0.00 # of Slabs: 0 |
| Comments: | |

Road Name: OCCIDENTAL CP MR RD

| | |
|----------------------------------|--------------------------------|
| Street ID: 70013 | Begin Location: BOHEMIAN HWY |
| Section ID: 1007 | End Location: ACREAGE LN |
| Functional Class: L - Local (7) | Surface Type: A - AC |
| Date of Construction: 01/01/1975 | No. Lanes: 2 |
| Cul-de-sac: No | General Code: FO - |
| Length (ft): 3,538 | Area ID: 3 - |
| Width (ft): 11 | Funding Source: 0 - |
| Area (sq. ft.): 38,918 | ADT: |
| Traffic Index: 0.0 | Slab Length: 0.00 |
| Parking Lot Type: | Slab Width: 0.00 # of Slabs: 0 |
| Comments: | |

Road Name: OCCIDENTAL CP MR RD

| | |
|----------------------------------|--------------------------------|
| Street ID: 70013 | Begin Location: ACREAGE LN |
| Section ID: 1074 | End Location: MORELLI LN |
| Functional Class: L - Local (7) | Surface Type: A - AC |
| Date of Construction: 01/01/1967 | No. Lanes: 2 |
| Cul-de-sac: No | General Code: FO - |
| Length (ft): 2,798 | Area ID: 3 - |
| Width (ft): 14 | Funding Source: 0 - |
| Area (sq. ft.): 39,172 | ADT: |
| Traffic Index: 0.0 | Slab Length: 0.00 |
| Parking Lot Type: | Slab Width: 0.00 # of Slabs: 0 |
| Comments: | |

Road Name: OCCIDENTAL RD

| | |
|----------------------------------|--------------------------------|
| Street ID: 7803 | Begin Location: MAIN ST |
| Section ID: 1000 | End Location: FACENDINI LN |
| Functional Class: L - Local (7) | Surface Type: O - AC/AC |
| Date of Construction: 09/15/2022 | No. Lanes: 2 |
| Cul-de-sac: No | General Code: FO - |
| Length (ft): 4,752 | Area ID: 2 - |
| Width (ft): 29 | Funding Source: 0 - |
| Area (sq. ft.): 137,808 | ADT: |
| Traffic Index: 0.0 | Slab Length: 0.00 |
| Parking Lot Type: | Slab Width: 0.00 # of Slabs: 0 |
| Comments: | |

Road Name: OCCIDENTAL RD

| | |
|----------------------------------|--------------------------------|
| Street ID: 7803 | Begin Location: FACENDINI LN |
| Section ID: 1090 | End Location: FRATI LN |
| Functional Class: L - Local (7) | Surface Type: O - AC/AC |
| Date of Construction: 09/15/2022 | No. Lanes: 2 |
| Cul-de-sac: No | General Code: FO - |
| Length (ft): 2,006 | Area ID: 1 - |
| Width (ft): 22 | Funding Source: 0 - |
| Area (sq. ft.): 44,132 | ADT: |
| Traffic Index: 0.0 | Slab Length: 0.00 |
| Parking Lot Type: | Slab Width: 0.00 # of Slabs: 0 |
| Comments: | |

Road Name: OCCIDENTAL RD

| | |
|----------------------------------|--------------------------------|
| Street ID: 7803 | Begin Location: FRATI LN |
| Section ID: 1128 | End Location: JONIVE RD |
| Functional Class: L - Local (7) | Surface Type: O - AC/AC |
| Date of Construction: 09/15/2022 | No. Lanes: 2 |
| Cul-de-sac: No | General Code: FO - |
| Length (ft): 4,013 | Area ID: 1 - |
| Width (ft): 23 | Funding Source: 0 - |
| Area (sq. ft.): 92,299 | ADT: |
| Traffic Index: 0.0 | Slab Length: 0.00 |
| Parking Lot Type: | Slab Width: 0.00 # of Slabs: 0 |
| Comments: | |

Road Name: OCCIDENTAL RD

| | |
|----------------------------------|--------------------------------|
| Street ID: 7803 | Begin Location: JONIVE RD |
| Section ID: 1204 | End Location: FURLONG RD |
| Functional Class: L - Local (7) | Surface Type: O - AC/AC |
| Date of Construction: 09/15/2022 | No. Lanes: 2 |
| Cul-de-sac: No | General Code: FO - |
| Length (ft): 7,234 | Area ID: 2 - |
| Width (ft): 23 | Funding Source: 0 - |
| Area (sq. ft.): 166,382 | ADT: |
| Traffic Index: 0.0 | Slab Length: 0.00 |
| Parking Lot Type: | Slab Width: 0.00 # of Slabs: 0 |
| Comments: | |

Road Name: OCCIDENTAL RD

| | |
|----------------------------------|--------------------------------|
| Street ID: 7803 | Begin Location: FURLONG RD |
| Section ID: 1341 | End Location: GREEN HILL RD |
| Functional Class: L - Local (7) | Surface Type: O - AC/AC |
| Date of Construction: 09/15/2022 | No. Lanes: 2 |
| Cul-de-sac: No | General Code: FO - |
| Length (ft): 3,485 | Area ID: 2 - |
| Width (ft): 21 | Funding Source: 0 - |
| Area (sq. ft.): 73,185 | ADT: |
| Traffic Index: 0.0 | Slab Length: 0.00 |
| Parking Lot Type: | Slab Width: 0.00 # of Slabs: 0 |
| Comments: | |

Road Name: OCCIDENTAL RD

| | |
|----------------------------------|---|
| Street ID: 7803 | Begin Location: GREEN HILL RD |
| Section ID: 1407 | End Location: MILL STATION RD |
| Functional Class: L - Local (7) | Surface Type: O - AC/AC |
| Date of Construction: 09/15/2022 | No. Lanes: 2 |
| Cul-de-sac: No | General Code: FO - |
| Length (ft): 5,808 | Area ID: 3 - |
| Width (ft): 24 | Funding Source: 0 - |
| Area (sq. ft.): 139,392 | ADT: 4300 1/1/2019 12:00:00 AM |
| Traffic Index: 0.0 | Slab Length: 0.00 |
| Parking Lot Type: | Slab Width: 0.00 # of Slabs: 0 |
| Comments: | |

Road Name: OCCIDENTAL RD

| | |
|---|---|
| Street ID: 7803 | Begin Location: MILL STATION RD |
| Section ID: 1517 | End Location: BARLOW LN |
| Functional Class: MiC - Minor Collector (6) | Surface Type: A - AC |
| Date of Construction: 01/01/1976 | No. Lanes: 2 |
| Cul-de-sac: No | General Code: FO - |
| Length (ft): 4,910 | Area ID: 2 - |
| Width (ft): 26 | Funding Source: 0 - |
| Area (sq. ft.): 127,660 | ADT: 4300 1/1/2019 12:00:00 AM |
| Traffic Index: 0.0 | Slab Length: 0.00 |
| Parking Lot Type: | Slab Width: 0.00 # of Slabs: 0 |
| Comments: FE/RS = 15.17 - 16.08 | |

Road Name: OCCIDENTAL RD

| | |
|---|---|
| Street ID: 7803 | Begin Location: BARLOW LN |
| Section ID: 1610 | End Location: HWY 116 |
| Functional Class: MaC - Major Collector (5) | Surface Type: A - AC |
| Date of Construction: 01/01/1988 | No. Lanes: 2 |
| Cul-de-sac: No | General Code: FO - |
| Length (ft): 3,062 | Area ID: 3 - |
| Width (ft): 26 | Funding Source: 0 - |
| Area (sq. ft.): 79,612 | ADT: 4300 1/1/2019 12:00:00 AM |
| Traffic Index: 0.0 | Slab Length: 0.00 |
| Parking Lot Type: | Slab Width: 0.00 # of Slabs: 0 |
| Comments: | |

Road Name: OCCIDENTAL RD

| | |
|---|---|
| Street ID: 7803 | Begin Location: HWY 116 |
| Section ID: 1668 | End Location: HIGH SCHOOL RD |
| Functional Class: MaC - Major Collector (5) | Surface Type: A - AC |
| Date of Construction: 07/01/1994 | No. Lanes: 2 |
| Cul-de-sac: No | General Code: FO - |
| Length (ft): 5,122 | Area ID: 2 - |
| Width (ft): 36 | Funding Source: 0 - |
| Area (sq. ft.): 184,392 | ADT: 5500 1/1/2019 12:00:00 AM |
| Traffic Index: 0.0 | Slab Length: 0.00 |
| Parking Lot Type: | Slab Width: 0.00 # of Slabs: 0 |
| Comments: | |

Road Name: OCCIDENTAL RD

| | |
|---|---|
| Street ID: 7803 | Begin Location: HIGH SCHOOL RD |
| Section ID: 1765 | End Location: SANFORD RD |
| Functional Class: MaC - Major Collector (5) | Surface Type: A - AC |
| Date of Construction: 01/01/1994 | No. Lanes: 2 |
| Cul-de-sac: No | General Code: FO - |
| Length (ft): 1,954 | Area ID: 2 - |
| Width (ft): 32 | Funding Source: 0 - |
| Area (sq. ft.): 62,528 | ADT: 5500 1/1/2019 12:00:00 AM |
| Traffic Index: 0.0 | Slab Length: 0.00 |
| Parking Lot Type: | Slab Width: 0.00 # of Slabs: 0 |
| Comments: | |

Road Name: OCCIDENTAL RD

| | |
|---|---|
| Street ID: 7803 | Begin Location: SANFORD RD |
| Section ID: 1802 | End Location: PIEZZI RD |
| Functional Class: MaC - Major Collector (5) | Surface Type: A - AC |
| Date of Construction: 08/01/1995 | No. Lanes: 2 |
| Cul-de-sac: No | General Code: SR - |
| Length (ft): 8,184 | Area ID: 1 - |
| Width (ft): 37 | Funding Source: 0 - |
| Area (sq. ft.): 302,808 | ADT: 6500 1/1/2019 12:00:00 AM |
| Traffic Index: 0.0 | Slab Length: 0.00 |
| Parking Lot Type: | Slab Width: 0.00 # of Slabs: 0 |
| Comments: Split from 78031784 07/22/99 | |

Road Name: OCCIDENTAL RD

| | |
|---|---|
| Street ID: 7803 | Begin Location: PIEZZI RD |
| Section ID: 1957 | End Location: IRWIN LN |
| Functional Class: MaC - Major Collector (5) | Surface Type: O - AC/AC |
| Date of Construction: 10/15/1987 | No. Lanes: 2 |
| Cul-de-sac: No | General Code: SR - |
| Length (ft): 2,640 | Area ID: 1 - |
| Width (ft): 25 | Funding Source: 0 - |
| Area (sq. ft.): 66,000 | ADT: 6500 1/1/2019 12:00:00 AM |
| Traffic Index: 0.0 | Slab Length: 0.00 |
| Parking Lot Type: | Slab Width: 0.00 # of Slabs: 0 |

Comments:

Road Name: OCCIDENTAL RD

| | |
|---|--------------------------------|
| Street ID: 7803 | Begin Location: IRWIN LN |
| Section ID: 2007 | End Location: MERCED AVE |
| Functional Class: MaC - Major Collector (5) | Surface Type: A - AC |
| Date of Construction: 11/11/1987 | No. Lanes: 2 |
| Cul-de-sac: No | General Code: - |
| Length (ft): 2,693 | Area ID: - |
| Width (ft): 27 | Funding Source: - |
| Area (sq. ft.): 72,711 | ADT: |
| Traffic Index: | Slab Length: 0.00 |
| Parking Lot Type: | Slab Width: 0.00 # of Slabs: 0 |

Comments:

Road Name: OCCIDENTAL RD

| | |
|---|---|
| Street ID: 7803 | Begin Location: MERCED AVE |
| Section ID: 2058 | End Location: SR CITY LIMITS |
| Functional Class: MaC - Major Collector (5) | Surface Type: A - AC |
| Date of Construction: 10/15/1987 | No. Lanes: 2 |
| Cul-de-sac: No | General Code: SR - |
| Length (ft): 2,693 | Area ID: 1 - |
| Width (ft): 36 | Funding Source: 0 - |
| Area (sq. ft.): 96,948 | ADT: 6500 1/1/2019 12:00:00 AM |
| Traffic Index: 0.0 | Slab Length: 0.00 |
| Parking Lot Type: | Slab Width: 0.00 # of Slabs: 0 |

Comments:

Road Name: OCEAN VIEW AVE

| | |
|----------------------------------|--------------------------------|
| Street ID: 61016 | Begin Location: CHURCHILL ST |
| Section ID: 1000 | End Location: BEAN AVE |
| Functional Class: L - Local (7) | Surface Type: A - AC |
| Date of Construction: 06/01/1990 | No. Lanes: 2 |
| Cul-de-sac: No | General Code: FO - |
| Length (ft): 145 | Area ID: 3 - |
| Width (ft): 10 | Funding Source: 0 - |
| Area (sq. ft.): 1,450 | ADT: |
| Traffic Index: 0.0 | Slab Length: 0.00 |
| Parking Lot Type: | Slab Width: 0.00 # of Slabs: 0 |
| Comments: | |

Road Name: OCEANIC WAY

| | |
|----------------------------------|--------------------------------|
| Street ID: 68151 | Begin Location: END |
| Section ID: 1000 | End Location: SANTA ROSA AVE |
| Functional Class: L - Local (7) | Surface Type: A - AC |
| Date of Construction: 01/01/1982 | No. Lanes: 2 |
| Cul-de-sac: No | General Code: SR - |
| Length (ft): 422 | Area ID: 3 - |
| Width (ft): 26 | Funding Source: 0 - |
| Area (sq. ft.): 10,972 | ADT: |
| Traffic Index: 0.0 | Slab Length: 0.00 |
| Parking Lot Type: | Slab Width: 0.00 # of Slabs: 0 |
| Comments: | |

Road Name: OCONNELL RD

| | |
|----------------------------------|--|
| Street ID: 79011 | Begin Location: END |
| Section ID: 1000 | End Location: ROAD WIDENS / 90-DEGREE TURN |
| Functional Class: L - Local (7) | Surface Type: A - AC |
| Date of Construction: 01/01/1975 | No. Lanes: 2 |
| Cul-de-sac: No | General Code: FO - |
| Length (ft): 845 | Area ID: 3 - |
| Width (ft): 10 | Funding Source: 0 - |
| Area (sq. ft.): 8,450 | ADT: |
| Traffic Index: 0.0 | Slab Length: 0.00 |
| Parking Lot Type: | Slab Width: 0.00 # of Slabs: 0 |
| Comments: | |

Road Name: OCONNELL RD

| | |
|----------------------------------|--|
| Street ID: 79011 | Begin Location: ROAD WIDENS |
| Section ID: 1016 | End Location: MILL STATION RD / 90-DEGREE TURN |
| Functional Class: L - Local (7) | Surface Type: A - AC |
| Date of Construction: 01/01/1988 | No. Lanes: 2 |
| Cul-de-sac: No | General Code: FO - |
| Length (ft): 792 | Area ID: 3 - |
| Width (ft): 20 | Funding Source: 0 - |
| Area (sq. ft.): 15,840 | ADT: |
| Traffic Index: 0.0 | Slab Length: 0.00 |
| Parking Lot Type: | Slab Width: 0.00 # of Slabs: 0 |
| Comments: | |

Road Name: ODD FELLOWS PARK RD

| | |
|----------------------------------|--------------------------------|
| Street ID: 80031 | Begin Location: HWY 116 |
| Section ID: 1000 | End Location: RIVER RD |
| Functional Class: L - Local (7) | Surface Type: A - AC |
| Date of Construction: 01/01/1971 | No. Lanes: 2 |
| Cul-de-sac: No | General Code: GU - |
| Length (ft): 3,854 | Area ID: 3 - |
| Width (ft): 18 | Funding Source: 0 - |
| Area (sq. ft.): 69,372 | ADT: |
| Traffic Index: 0.0 | Slab Length: 0.00 |
| Parking Lot Type: | Slab Width: 0.00 # of Slabs: 0 |
| Comments: | |

Road Name: ODONNELL LN

| | |
|----------------------------------|--------------------------------|
| Street ID: 66048 | Begin Location: END |
| Section ID: 1000 | End Location: ARNOLD DR |
| Functional Class: L - Local (7) | Surface Type: O - AC/AC |
| Date of Construction: 09/15/2022 | No. Lanes: 2 |
| Cul-de-sac: No | General Code: SO - |
| Length (ft): 1,742 | Area ID: 3 - |
| Width (ft): 16 | Funding Source: 0 - |
| Area (sq. ft.): 27,872 | ADT: |
| Traffic Index: 0.0 | Slab Length: 0.00 |
| Parking Lot Type: | Slab Width: 0.00 # of Slabs: 0 |
| Comments: | |

Road Name: OGBURN LN

| | |
|----------------------------------|--------------------------------|
| Street ID: 80011 | Begin Location: TERRACE DR |
| Section ID: 1000 | End Location: OLD RIVER RD |
| Functional Class: L - Local (7) | Surface Type: A - AC |
| Date of Construction: 01/01/1968 | No. Lanes: 2 |
| Cul-de-sac: No | General Code: FO - |
| Length (ft): 1,056 | Area ID: 3 - |
| Width (ft): 14 | Funding Source: 0 - |
| Area (sq. ft.): 14,784 | ADT: |
| Traffic Index: 0.0 | Slab Length: 0.00 |
| Parking Lot Type: | Slab Width: 0.00 # of Slabs: 0 |
| Comments: | |

Road Name: OLA CT

| | |
|----------------------------------|--------------------------------|
| Street ID: 56169 | Begin Location: END |
| Section ID: 1000 | End Location: GROVE ST |
| Functional Class: L - Local (7) | Surface Type: A - AC |
| Date of Construction: 01/01/1969 | No. Lanes: 2 |
| Cul-de-sac: No | General Code: SO - |
| Length (ft): 264 | Area ID: 1 - |
| Width (ft): 33 | Funding Source: 0 - |
| Area (sq. ft.): 8,712 | ADT: |
| Traffic Index: 0.0 | Slab Length: 0.00 |
| Parking Lot Type: | Slab Width: 0.00 # of Slabs: 0 |
| Comments: | |

Road Name: OLD BENNETT RDG RD

| | |
|----------------------------------|-----------------------------------|
| Street ID: 66081A | Begin Location: BENNETT VALLEY RD |
| Section ID: 1000 | End Location: BARDY RD |
| Functional Class: L - Local (7) | Surface Type: O - AC/AC |
| Date of Construction: 09/15/2022 | No. Lanes: 2 |
| Cul-de-sac: No | General Code: CO - |
| Length (ft): 1,742 | Area ID: 1 - |
| Width (ft): 22 | Funding Source: 0 - |
| Area (sq. ft.): 38,324 | ADT: |
| Traffic Index: 0.0 | Slab Length: 0.00 |
| Parking Lot Type: | Slab Width: 0.00 # of Slabs: 0 |
| Comments: | |

Road Name: OLD BENNETT RDG RD

| | |
|----------------------------------|--------------------------------|
| Street ID: 66081A | Begin Location: BARDY RD |
| Section ID: 1033 | End Location: ROLLO RD |
| Functional Class: L - Local (7) | Surface Type: O - AC/AC |
| Date of Construction: 09/15/2022 | No. Lanes: 2 |
| Cul-de-sac: No | General Code: SR - |
| Length (ft): 739 | Area ID: 1 - |
| Width (ft): 23 | Funding Source: 0 - |
| Area (sq. ft.): 16,997 | ADT: |
| Traffic Index: 0.0 | Slab Length: 0.00 |
| Parking Lot Type: | Slab Width: 0.00 # of Slabs: 0 |
| Comments: | |

Road Name: OLD BENNETT RDG RD

| | |
|----------------------------------|--------------------------------|
| Street ID: 66081A | Begin Location: ROLLO RD |
| Section ID: 1047 | End Location: END |
| Functional Class: L - Local (7) | Surface Type: O - AC/AC |
| Date of Construction: 09/15/2022 | No. Lanes: 2 |
| Cul-de-sac: No | General Code: SR - |
| Length (ft): 1,214 | Area ID: 1 - |
| Width (ft): 22 | Funding Source: 0 - |
| Area (sq. ft.): 26,708 | ADT: |
| Traffic Index: 0.0 | Slab Length: 0.00 |
| Parking Lot Type: | Slab Width: 0.00 # of Slabs: 0 |
| Comments: | |

Road Name: OLD CAZADERO RD

| | |
|----------------------------------|--------------------------------|
| Street ID: 80110 | Begin Location: CAZADERO HWY |
| Section ID: 1000 | End Location: (UNNAMED ROAD) |
| Functional Class: L - Local (7) | Surface Type: A - AC |
| Date of Construction: 01/01/1985 | No. Lanes: 2 |
| Cul-de-sac: No | General Code: - |
| Length (ft): 36,062 | Area ID: - |
| Width (ft): 11 | Funding Source: - |
| Area (sq. ft.): 396,682 | ADT: |
| Traffic Index: | Slab Length: 0.00 |
| Parking Lot Type: | Slab Width: 0.00 # of Slabs: 0 |

Comments: Recommend split into 3 sections. 1) Unnamed Rd - 18000' W/O Unnamed Road (Very poor condition). 2) 18000' - 2000' E/O Cazadero Hwy (Dirt - not accessible via car). 3) 2000' E/O Cazadero Hwy - Cazadero Hwy (look recently treated). HA - 10-14-21

Road Name: OLD CAZADERO RD

| | |
|----------------------------------|--------------------------------|
| Street ID: 80110 | Begin Location: UNNAMED RD |
| Section ID: 1683 | End Location: CHERRY ST. |
| Functional Class: L - Local (7) | Surface Type: A - AC |
| Date of Construction: 01/01/1985 | No. Lanes: 2 |
| Cul-de-sac: No | General Code: GU - |
| Length (ft): 3,274 | Area ID: 2 - |
| Width (ft): 11 | Funding Source: 0 - |
| Area (sq. ft.): 36,014 | ADT: |
| Traffic Index: 0.0 | Slab Length: 0.00 |
| Parking Lot Type: | Slab Width: 0.00 # of Slabs: 0 |
| Comments: | |

Road Name: OLD CAZADERO RD

| | |
|----------------------------------|--------------------------------|
| Street ID: 80110 | Begin Location: CHERRY ST. |
| Section ID: 1745 | End Location: HWY 116 |
| Functional Class: L - Local (7) | Surface Type: A - AC |
| Date of Construction: 09/01/1986 | No. Lanes: 2 |
| Cul-de-sac: No | General Code: GU - |
| Length (ft): 5,650 | Area ID: 2 - |
| Width (ft): 20 | Funding Source: 0 - |
| Area (sq. ft.): 113,000 | ADT: |
| Traffic Index: 0.0 | Slab Length: 0.00 |
| Parking Lot Type: | Slab Width: 0.00 # of Slabs: 0 |
| Comments: | |

Road Name: OLD DUNCANS GRADE

| | |
|----------------------------------|--------------------------------|
| Street ID: 71039 | Begin Location: END |
| Section ID: 1061 | End Location: AUSTIN CREEK RD |
| Functional Class: L - Local (7) | Surface Type: A - AC |
| Date of Construction: 01/01/1970 | No. Lanes: 2 |
| Cul-de-sac: No | General Code: GU - |
| Length (ft): 3,274 | Area ID: 3 - |
| Width (ft): 16 | Funding Source: 0 - |
| Area (sq. ft.): 52,384 | ADT: |
| Traffic Index: 0.0 | Slab Length: 0.00 |
| Parking Lot Type: | Slab Width: 0.00 # of Slabs: 0 |
| Comments: | |

Road Name: OLD FELTA SCH RD

| | |
|----------------------------------|--------------------------------|
| Street ID: 99049 | Begin Location: WESTSIDE RD |
| Section ID: 1000 | End Location: FELTA RD |
| Functional Class: L - Local (7) | Surface Type: A - AC |
| Date of Construction: 01/01/1997 | No. Lanes: 2 |
| Cul-de-sac: No | General Code: HE - |
| Length (ft): 422 | Area ID: - |
| Width (ft): 17 | Funding Source: - |
| Area (sq. ft.): 7,174 | ADT: |
| Traffic Index: | Slab Length: 0.00 |
| Parking Lot Type: | Slab Width: 0.00 # of Slabs: 0 |
| Comments: | |

Road Name: OLD GRAVENSTEIN HWY

| | |
|----------------------------------|-----------------------------------|
| Street ID: 68006 | Begin Location: TODD RD |
| Section ID: 1000 | End Location: STATE HWY 116 |
| Functional Class: L - Local (7) | Surface Type: P - PCC |
| Date of Construction: 01/01/1997 | No. Lanes: 2 |
| Cul-de-sac: No | General Code: CO - |
| Length (ft): 2,957 | Area ID: - |
| Width (ft): 32 | Funding Source: - |
| Area (sq. ft.): 94,624 | ADT: |
| Traffic Index: | Slab Length: 10.00 |
| Parking Lot Type: | Slab Width: 10.00 # of Slabs: 946 |
| Comments: | |

Road Name: OLD GRAVENSTEIN HWY

| | |
|----------------------------------|--------------------------------|
| Street ID: 6804A | Begin Location: HWY 116 |
| Section ID: 2000 | End Location: END |
| Functional Class: L - Local (7) | Surface Type: C - AC/PCC |
| Date of Construction: 01/01/1974 | No. Lanes: 2 |
| Cul-de-sac: No | General Code: - |
| Length (ft): 370 | Area ID: - |
| Width (ft): 15 | Funding Source: - |
| Area (sq. ft.): 5,550 | ADT: |
| Traffic Index: | Slab Length: 0.00 |
| Parking Lot Type: | Slab Width: 0.00 # of Slabs: 0 |
| Comments: | |

Road Name: OLD GRAVENSTEIN HWY

| | |
|----------------------------------|-----------------------------------|
| Street ID: 6804B | Begin Location: LLANO RD |
| Section ID: 2009 | End Location: END |
| Functional Class: L - Local (7) | Surface Type: P - PCC |
| Date of Construction: 01/01/1997 | No. Lanes: 2 |
| Cul-de-sac: No | General Code: - |
| Length (ft): 739 | Area ID: - |
| Width (ft): 15 | Funding Source: - |
| Area (sq. ft.): 11,085 | ADT: |
| Traffic Index: | Slab Length: 10.00 |
| Parking Lot Type: | Slab Width: 15.00 # of Slabs: 236 |
| Comments: | |

Road Name: OLD GRAVENSTEIN HWY

| | |
|---|-----------------------------------|
| Street ID: 6806 | Begin Location: STATE HWY 116 |
| Section ID: 1000 | End Location: TODD RD |
| Functional Class: MaC - Major Collector (5) | Surface Type: P - PCC |
| Date of Construction: 01/01/1997 | No. Lanes: 2 |
| Cul-de-sac: No | General Code: CO - |
| Length (ft): 739 | Area ID: - |
| Width (ft): 32 | Funding Source: - |
| Area (sq. ft.): 23,648 | ADT: |
| Traffic Index: | Slab Length: 10.00 |
| Parking Lot Type: | Slab Width: 10.00 # of Slabs: 236 |
| Comments: | |

Road Name: OLD KING RD

| | |
|----------------------------------|--------------------------------|
| Street ID: 58021 | Begin Location: END |
| Section ID: 1000 | End Location: KING RD |
| Functional Class: L - Local (7) | Surface Type: A - AC |
| Date of Construction: 01/01/1967 | No. Lanes: 2 |
| Cul-de-sac: No | General Code: CO - |
| Length (ft): 634 | Area ID: 3 - |
| Width (ft): 16 | Funding Source: 0 - |
| Area (sq. ft.): 10,144 | ADT: |
| Traffic Index: 0.0 | Slab Length: 0.00 |
| Parking Lot Type: | Slab Width: 0.00 # of Slabs: 0 |
| Comments: | |

Road Name: OLD LAKEVILLE RD 1

| | |
|----------------------------------|--------------------------------|
| Street ID: 46004 | Begin Location: LAKEVILLE RD. |
| Section ID: 1000 | End Location: LAKEVILLE RD. |
| Functional Class: L - Local (7) | Surface Type: A - AC |
| Date of Construction: 09/29/1971 | No. Lanes: 2 |
| Cul-de-sac: No | General Code: CO - |
| Length (ft): 3,274 | Area ID: 3 - |
| Width (ft): 19 | Funding Source: 0 - |
| Area (sq. ft.): 62,206 | ADT: |
| Traffic Index: 0.0 | Slab Length: 0.00 |
| Parking Lot Type: | Slab Width: 0.00 # of Slabs: 0 |
| Comments: | |

Road Name: OLD LAKEVILLE RD 2

| | |
|----------------------------------|--------------------------------|
| Street ID: 46002 | Begin Location: LAKEVILLE RD |
| Section ID: 1000 | End Location: LAKEVILLE RD |
| Functional Class: L - Local (7) | Surface Type: A - AC |
| Date of Construction: 09/23/1973 | No. Lanes: 2 |
| Cul-de-sac: No | General Code: CO - |
| Length (ft): 2,926 | Area ID: 2 - |
| Width (ft): 15 | Funding Source: 0 - |
| Area (sq. ft.): 43,890 | ADT: |
| Traffic Index: 0.0 | Slab Length: 0.00 |
| Parking Lot Type: | Slab Width: 0.00 # of Slabs: 0 |
| Comments: | |

Road Name: OLD LAKEVILLE RD 3

| | |
|----------------------------------|--------------------------------|
| Street ID: 46001 | Begin Location: LAKEVILLE RD |
| Section ID: 1000 | End Location: LAKEVILLE RD |
| Functional Class: L - Local (7) | Surface Type: A - AC |
| Date of Construction: 06/08/1984 | No. Lanes: 2 |
| Cul-de-sac: No | General Code: CO - |
| Length (ft): 10,243 | Area ID: 2 - |
| Width (ft): 19 | Funding Source: 0 - |
| Area (sq. ft.): 194,617 | ADT: |
| Traffic Index: 0.0 | Slab Length: 0.00 |
| Parking Lot Type: | Slab Width: 0.00 # of Slabs: 0 |
| Comments: | |

Road Name: OLD MAPLE AVE

| | |
|----------------------------------|--------------------------------|
| Street ID: 56053 | Begin Location: END |
| Section ID: 1000 | End Location: VERANO AVE |
| Functional Class: L - Local (7) | Surface Type: A - AC |
| Date of Construction: 01/01/1997 | No. Lanes: 2 |
| Cul-de-sac: No | General Code: SO - |
| Length (ft): 1,267 | Area ID: - |
| Width (ft): 32 | Funding Source: - |
| Area (sq. ft.): 40,544 | ADT: |
| Traffic Index: | Slab Length: 0.00 |
| Parking Lot Type: | Slab Width: 0.00 # of Slabs: 0 |
| Comments: | |

Road Name: OLD MONTE RIO RD

| | |
|----------------------------------|--------------------------------|
| Street ID: 70108 | Begin Location: HWY 116 |
| Section ID: 1000 | End Location: SUNNY DR |
| Functional Class: L - Local (7) | Surface Type: A - AC |
| Date of Construction: 05/30/1968 | No. Lanes: 2 |
| Cul-de-sac: No | General Code: GU - |
| Length (ft): 1,848 | Area ID: 2 - |
| Width (ft): 15 | Funding Source: 0 - |
| Area (sq. ft.): 27,720 | ADT: |
| Traffic Index: 0.0 | Slab Length: 0.00 |
| Parking Lot Type: | Slab Width: 0.00 # of Slabs: 0 |
| Comments: | |

Road Name: OLD MONTE RIO RD

| | |
|----------------------------------|--------------------------------|
| Street ID: 70108 | Begin Location: SUNNY DR |
| Section ID: 1035 | End Location: CNOPIUS DR |
| Functional Class: L - Local (7) | Surface Type: O - AC/AC |
| Date of Construction: 10/23/2017 | No. Lanes: 2 |
| Cul-de-sac: No | General Code: GU - |
| Length (ft): 5,174 | Area ID: 2 - |
| Width (ft): 12 | Funding Source: 0 - |
| Area (sq. ft.): 62,088 | ADT: |
| Traffic Index: 0.0 | Slab Length: 0.00 |
| Parking Lot Type: | Slab Width: 0.00 # of Slabs: 0 |
| Comments: | |

Road Name: OLD MONTE RIO RD

| | |
|----------------------------------|--------------------------------|
| Street ID: 70108 | Begin Location: CNOPIUS RD |
| Section ID: 1133 | End Location: SANTA ROSA AVE |
| Functional Class: L - Local (7) | Surface Type: A - AC |
| Date of Construction: 04/05/1969 | No. Lanes: 2 |
| Cul-de-sac: No | General Code: GU - |
| Length (ft): 2,957 | Area ID: 2 - |
| Width (ft): 12 | Funding Source: 0 - |
| Area (sq. ft.): 35,484 | ADT: |
| Traffic Index: 0.0 | Slab Length: 0.00 |
| Parking Lot Type: | Slab Width: 0.00 # of Slabs: 0 |
| Comments: | |

Road Name: OLD MONTE RIO RD

| | |
|----------------------------------|--------------------------------|
| Street ID: 70108 | Begin Location: SANTA ROSA AVE |
| Section ID: 1189 | End Location: HWY 116 |
| Functional Class: L - Local (7) | Surface Type: A - AC |
| Date of Construction: 11/10/1970 | No. Lanes: 2 |
| Cul-de-sac: No | General Code: GU - |
| Length (ft): 5,438 | Area ID: 2 - |
| Width (ft): 13 | Funding Source: 0 - |
| Area (sq. ft.): 70,694 | ADT: |
| Traffic Index: 0.0 | Slab Length: 0.00 |
| Parking Lot Type: | Slab Width: 0.00 # of Slabs: 0 |
| Comments: | |

Road Name: OLD REDWOOD HWY

| | |
|--|---|
| Street ID: 7812 | Begin Location: SR CITY LIMITS |
| Section ID: 1068 | End Location: ROAD WIDENS (300' S/O SCHOOL ENT) |
| Functional Class: MiA - Minor Arterial (4) | Surface Type: C - AC/PCC |
| Date of Construction: 09/15/2022 | No. Lanes: 2 |
| Cul-de-sac: No | General Code: SR - |
| Length (ft): 2,640 | Area ID: 1 - |
| Width (ft): 29 | Funding Source: 0 - |
| Area (sq. ft.): 76,560 | ADT: 12800 1/1/2019 12:00:00 AM |
| Traffic Index: 0.0 | Slab Length: 0.00 |
| Parking Lot Type: | Slab Width: 0.00 # of Slabs: 0 |
| Comments: | |

Road Name: OLD REDWOOD HWY

| | |
|---|---|
| Street ID: 7812 | Begin Location: ROAD WIDENS (300' S/O SCHOOL ENT) |
| Section ID: 1118 | End Location: ROAD NARROWS (150' N/O SCHOOL ENT) |
| Functional Class: MiA - Minor Arterial (4) | Surface Type: C - AC/PCC |
| Date of Construction: 09/15/2022 | No. Lanes: 2 |
| Cul-de-sac: No | General Code: SR - |
| Length (ft): 528 | Area ID: 1 - |
| Width (ft): 70 | Funding Source: 0 - |
| Area (sq. ft.): 36,960 | ADT: 12800 1/1/2019 12:00:00 AM |
| Traffic Index: 0.0 | Slab Length: 0.00 |
| Parking Lot Type: | Slab Width: 0.00 # of Slabs: 0 |
| Comments: Split from 78121060 07/21/99 - Split from 78121114 07/21/99 | |

Road Name: OLD REDWOOD HWY

| | |
|---|--|
| Street ID: 7812 | Begin Location: ROAD NARROWS (150' N/O SCHOOL ENT) |
| Section ID: 1128 | End Location: EAST FULTON RD |
| Functional Class: MiA - Minor Arterial (4) | Surface Type: C - AC/PCC |
| Date of Construction: 09/15/2022 | No. Lanes: 2 |
| Cul-de-sac: No | General Code: SR - |
| Length (ft): 2,534 | Area ID: 1 - |
| Width (ft): 46 | Funding Source: 0 - |
| Area (sq. ft.): 116,564 | ADT: 12800 1/1/2019 12:00:00 AM |
| Traffic Index: 0.0 | Slab Length: 0.00 |
| Parking Lot Type: | Slab Width: 0.00 # of Slabs: 0 |
| Comments: Split from 78121060 07/21/99 - Split from 78121114 07/21/99 | |

Road Name: OLD REDWOOD HWY

| | |
|--|--|
| Street ID: 7812 | Begin Location: EAST FULTON RD |
| Section ID: 1176 | End Location: RAMSGATE CT |
| Functional Class: MiA - Minor Arterial (4) | Surface Type: C - AC/PCC |
| Date of Construction: 09/15/2022 | No. Lanes: 4 |
| Cul-de-sac: No | General Code: SR - |
| Length (ft): 792 | Area ID: 1 - |
| Width (ft): 78 | Funding Source: 0 - |
| Area (sq. ft.): 61,776 | ADT: 16000 1/1/2019 12:00:00 AM |
| Traffic Index: 0.0 | Slab Length: 0.00 |
| Parking Lot Type: | Slab Width: 0.00 # of Slabs: 0 |
| Comments: | |

Road Name: OLD REDWOOD HWY

| | |
|--|--|
| Street ID: 7812 | Begin Location: RAMSGATE CT |
| Section ID: 1191 | End Location: PACIFIC HEIGHTS DR |
| Functional Class: MiA - Minor Arterial (4) | Surface Type: C - AC/PCC |
| Date of Construction: 09/15/2022 | No. Lanes: 4 |
| Cul-de-sac: No | General Code: SR - |
| Length (ft): 635 | Area ID: 1 - |
| Width (ft): 68 | Funding Source: 0 - |
| Area (sq. ft.): 43,180 | ADT: 16000 1/1/2019 12:00:00 AM |
| Traffic Index: 0.0 | Slab Length: 0.00 |
| Parking Lot Type: | Slab Width: 0.00 # of Slabs: 0 |
| Comments: Split from 78121191 09/03/99 | |

Road Name: OLD REDWOOD HWY

| | |
|--|---|
| Street ID: 7812 | Begin Location: PACIFIC HEIGHTS DR |
| Section ID: 1202 | End Location: MARKWEST CREEK (SOUTH ABUTMENT) |
| Functional Class: MiA - Minor Arterial (4) | Surface Type: C - AC/PCC |
| Date of Construction: 05/12/2010 | No. Lanes: 4 |
| Cul-de-sac: No | General Code: SR - |
| Length (ft): 3,010 | Area ID: 1 - |
| Width (ft): 68 | Funding Source: 0 - |
| Area (sq. ft.): 204,680 | ADT: 16000 1/1/2019 12:00:00 AM |
| Traffic Index: 0.0 | Slab Length: 0.00 |
| Parking Lot Type: | Slab Width: 0.00 # of Slabs: 0 |
| Comments: Split from 78121191 09/03/99 - Combined from 78121218, 78121225, 78121265 09/03/99 | |

Road Name: OLD REDWOOD HWY

| | |
|--|--|
| Street ID: 7812 | Begin Location: MARK WEST CREEK (NORTH ABUTMENT) |
| Section ID: 1278 | End Location: FAUGHT RD |
| Functional Class: MiA - Minor Arterial (4) | Surface Type: C - AC/PCC |
| Date of Construction: 05/12/2010 | No. Lanes: 2 |
| Cul-de-sac: No | General Code: SR - |
| Length (ft): 1,056 | Area ID: 1 - |
| Width (ft): 46 | Funding Source: 0 - |
| Area (sq. ft.): 48,576 | ADT: 16000 1/1/2019 12:00:00 AM |
| Traffic Index: 0.0 | Slab Length: 0.00 |
| Parking Lot Type: | Slab Width: 0.00 # of Slabs: 0 |
| Comments: | |

Road Name: OLD REDWOOD HWY

| | |
|--|--|
| Street ID: 7812 | Begin Location: FAUGHT RD |
| Section ID: 1298 | End Location: AIRPORT BLVD |
| Functional Class: MiA - Minor Arterial (4) | Surface Type: C - AC/PCC |
| Date of Construction: 05/12/2010 | No. Lanes: 2 |
| Cul-de-sac: No | General Code: SR - |
| Length (ft): 1,162 | Area ID: 1 - |
| Width (ft): 60 | Funding Source: 0 - |
| Area (sq. ft.): 69,720 | ADT: 16000 1/1/2019 12:00:00 AM |
| Traffic Index: 0.0 | Slab Length: 0.00 |
| Parking Lot Type: | Slab Width: 0.00 # of Slabs: 0 |
| Comments: | |

Road Name: OLD REDWOOD HWY

| | |
|--|---|
| Street ID: 7812 | Begin Location: AIRPORT BLVD |
| Section ID: 1320 | End Location: FULTON RD |
| Functional Class: MiA - Minor Arterial (4) | Surface Type: O - AC/AC |
| Date of Construction: 05/12/2010 | No. Lanes: 2 |
| Cul-de-sac: No | General Code: SR - |
| Length (ft): 2,482 | Area ID: 1 - |
| Width (ft): 36 | Funding Source: 0 - |
| Area (sq. ft.): 89,352 | ADT: 8400 1/1/2019 12:00:00 AM |
| Traffic Index: 0.0 | Slab Length: 0.00 |
| Parking Lot Type: | Slab Width: 0.00 # of Slabs: 0 |
| Comments: | |

Road Name: OLD REDWOOD HWY

| | |
|--|--|
| Street ID: 7812 | Begin Location: FULTON RD |
| Section ID: 1367 | End Location: SHILOH RD (WINDSOR CITY LIMIT) |
| Functional Class: MiA - Minor Arterial (4) | Surface Type: O - AC/AC |
| Date of Construction: 05/12/2010 | No. Lanes: 2 |
| Cul-de-sac: No | General Code: SR - |
| Length (ft): 4,435 | Area ID: 1 - |
| Width (ft): 37 | Funding Source: 0 - |
| Area (sq. ft.): 164,095 | ADT: 8400 1/1/2019 12:00:00 AM |
| Traffic Index: 0.0 | Slab Length: 0.00 |
| Parking Lot Type: | Slab Width: 0.00 # of Slabs: 0 |
| Comments: | |

Road Name: OLD REDWOOD HWY

| | |
|---|---|
| Street ID: 7812 | Begin Location: WINDSOR CITY LIMIT |
| Section ID: 1883 | End Location: EASTSIDE RD |
| Functional Class: MaC - Major Collector (5) | Surface Type: C - AC/PCC |
| Date of Construction: 11/02/2007 | No. Lanes: 2 |
| Cul-de-sac: No | General Code: HE - |
| Length (ft): 2,376 | Area ID: 1 - |
| Width (ft): 34 | Funding Source: 0 - |
| Area (sq. ft.): 80,784 | ADT: 6700 1/1/2019 12:00:00 AM |
| Traffic Index: 0.0 | Slab Length: 0.00 |
| Parking Lot Type: | Slab Width: 0.00 # of Slabs: 0 |
| Comments: Split from 78121804 11/10/99 | |

Road Name: OLD REDWOOD HWY

| | |
|---|---|
| Street ID: 7812 | Begin Location: EASTSIDE RD |
| Section ID: 1930 | End Location: HWY 101 |
| Functional Class: MaC - Major Collector (5) | Surface Type: A - AC |
| Date of Construction: 06/06/2008 | No. Lanes: 2 |
| Cul-de-sac: No | General Code: HE - |
| Length (ft): 8,765 | Area ID: 1 - |
| Width (ft): 36 | Funding Source: 0 - |
| Area (sq. ft.): 315,540 | ADT: 6700 1/1/2019 12:00:00 AM |
| Traffic Index: 0.0 | Slab Length: 0.00 |
| Parking Lot Type: | Slab Width: 0.00 # of Slabs: 0 |

Comments:

Road Name: OLD REDWOOD HWY N

| | |
|---|--|
| Street ID: 5712B | Begin Location: PETALUMA CITY LIMIT |
| Section ID: 1320 | End Location: DENMAN RD |
| Functional Class: MaC - Major Collector (5) | Surface Type: O - AC/AC |
| Date of Construction: 09/02/2013 | No. Lanes: 2 |
| Cul-de-sac: No | General Code: CO - |
| Length (ft): 1,795 | Area ID: 1 - |
| Width (ft): 32 | Funding Source: 0 - |
| Area (sq. ft.): 57,440 | ADT: 18800 1/1/2019 12:00:00 AM |
| Traffic Index: 0.0 | Slab Length: 0.00 |
| Parking Lot Type: | Slab Width: 0.00 # of Slabs: 0 |

Comments:

Road Name: OLD REDWOOD HWY N

| | |
|---|--|
| Street ID: 5712B | Begin Location: DENMAN RD |
| Section ID: 1353 | End Location: MAIN ST PENNGROVE |
| Functional Class: MaC - Major Collector (5) | Surface Type: O - AC/AC |
| Date of Construction: 09/05/2013 | No. Lanes: 2 |
| Cul-de-sac: No | General Code: CO - |
| Length (ft): 3,150 | Area ID: 1 - |
| Width (ft): 40 | Funding Source: 0 - |
| Area (sq. ft.): 126,000 | ADT: 18800 1/1/2019 12:00:00 AM |
| Traffic Index: 0.0 | Slab Length: 0.00 |
| Parking Lot Type: | Slab Width: 0.00 # of Slabs: 0 |

Comments:

Road Name: OLD REDWOOD HWY N

| | |
|---|--|
| Street ID: 5712B | Begin Location: MAIN ST PENNGROVE |
| Section ID: 1413 | End Location: ADOBE RD |
| Functional Class: MaC - Major Collector (5) | Surface Type: O - AC/AC |
| Date of Construction: 09/05/2013 | No. Lanes: 2 |
| Cul-de-sac: No | General Code: CO - |
| Length (ft): 2,462 | Area ID: 1 - |
| Width (ft): 41 | Funding Source: 0 - |
| Area (sq. ft.): 100,942 | ADT: 10500 1/1/2019 12:00:00 AM |
| Traffic Index: 0.0 | Slab Length: 0.00 |
| Parking Lot Type: | Slab Width: 0.00 # of Slabs: 0 |

Comments:

Road Name: OLD REDWOOD HWY N

| | |
|---|--|
| Street ID: 5712B | Begin Location: ADOBE RD |
| Section ID: 1460 | End Location: MINNESOTA AVE |
| Functional Class: MaC - Major Collector (5) | Surface Type: O - AC/AC |
| Date of Construction: 09/05/2013 | No. Lanes: 2 |
| Cul-de-sac: No | General Code: CO - |
| Length (ft): 4,864 | Area ID: 1 - |
| Width (ft): 41 | Funding Source: 0 - |
| Area (sq. ft.): 199,424 | ADT: 10500 1/1/2019 12:00:00 AM |
| Traffic Index: 0.0 | Slab Length: 0.00 |
| Parking Lot Type: | Slab Width: 0.00 # of Slabs: 0 |

Comments:

Road Name: OLD REDWOOD HWY N

| | |
|---|--|
| Street ID: 5712B | Begin Location: MINNESOTA AVE |
| Section ID: 1552 | End Location: E-W RAILROAD AVE |
| Functional Class: MaC - Major Collector (5) | Surface Type: O - AC/AC |
| Date of Construction: 09/05/2013 | No. Lanes: 2 |
| Cul-de-sac: No | General Code: CO - |
| Length (ft): 3,326 | Area ID: 1 - |
| Width (ft): 41 | Funding Source: 0 - |
| Area (sq. ft.): 136,366 | ADT: 10500 1/1/2019 12:00:00 AM |
| Traffic Index: 0.0 | Slab Length: 0.00 |
| Parking Lot Type: | Slab Width: 0.00 # of Slabs: 0 |

Comments:

Road Name: OLD REDWOOD HWY N

| | |
|---|----------------------------------|
| Street ID: 5712B | Begin Location: E-W RAILROAD AVE |
| Section ID: 1615 | End Location: COTATI CITY LIMIT |
| Functional Class: MaC - Major Collector (5) | Surface Type: O - AC/AC |
| Date of Construction: 09/05/2013 | No. Lanes: 2 |
| Cul-de-sac: No | General Code: CO - |
| Length (ft): 1,748 | Area ID: 1 - |
| Width (ft): 41 | Funding Source: 0 - |
| Area (sq. ft.): 71,668 | ADT: 10500 |
| | 1/1/2019 12:00:00 AM |
| Traffic Index: 0.0 | Slab Length: 0.00 |
| Parking Lot Type: | Slab Width: 0.00 # of Slabs: 0 |

Comments:

Road Name: OLD RIVER RD

| | |
|----------------------------------|--------------------------------|
| Street ID: 80001 | Begin Location: SCENIC DR |
| Section ID: 1000 | End Location: MARTINELLI RD |
| Functional Class: L - Local (7) | Surface Type: A - AC |
| Date of Construction: 01/01/1975 | No. Lanes: 2 |
| Cul-de-sac: No | General Code: FO - |
| Length (ft): 1,531 | Area ID: 3 - |
| Width (ft): 15 | Funding Source: 0 - |
| Area (sq. ft.): 22,965 | ADT: |
| Traffic Index: 0.0 | Slab Length: 0.00 |
| Parking Lot Type: | Slab Width: 0.00 # of Slabs: 0 |

Comments:

Road Name: OLD RIVER RD

| | |
|----------------------------------|----------------------------------|
| Street ID: 80032A | Begin Location: SUMMERHOME PK RD |
| Section ID: 2000 | End Location: RIVER DR |
| Functional Class: L - Local (7) | Surface Type: A - AC |
| Date of Construction: 01/01/1984 | No. Lanes: 2 |
| Cul-de-sac: No | General Code: FO - |
| Length (ft): 1,531 | Area ID: 3 - |
| Width (ft): 14 | Funding Source: 0 - |
| Area (sq. ft.): 21,434 | ADT: |
| Traffic Index: 0.0 | Slab Length: 0.00 |
| Parking Lot Type: | Slab Width: 0.00 # of Slabs: 0 |

Comments:

Road Name: OLD RIVER RD

| | |
|----------------------------------|--------------------------------|
| Street ID: 80032A | Begin Location: RIVER DR |
| Section ID: 2029 | End Location: RIVER DR |
| Functional Class: L - Local (7) | Surface Type: A - AC |
| Date of Construction: 01/01/1959 | No. Lanes: 2 |
| Cul-de-sac: No | General Code: FO - |
| Length (ft): 3,062 | Area ID: 3 - |
| Width (ft): 15 | Funding Source: 0 - |
| Area (sq. ft.): 45,930 | ADT: |
| Traffic Index: 0.0 | Slab Length: 0.00 |
| Parking Lot Type: | Slab Width: 0.00 # of Slabs: 0 |

Comments:

Road Name: OLD RIVER RD

| | |
|----------------------------------|--------------------------------|
| Street ID: 80066 | Begin Location: RIVER RD |
| Section ID: 3000 | End Location: RIVER RD |
| Functional Class: L - Local (7) | Surface Type: A - AC |
| Date of Construction: 01/01/1970 | No. Lanes: 2 |
| Cul-de-sac: No | General Code: GU - |
| Length (ft): 5,966 | Area ID: 2 - |
| Width (ft): 19 | Funding Source: 0 - |
| Area (sq. ft.): 113,354 | ADT: |
| Traffic Index: 0.0 | Slab Length: 0.00 |
| Parking Lot Type: | Slab Width: 0.00 # of Slabs: 0 |
| Comments: | |

Road Name: OLD RIVER RD

| | |
|----------------------------------|--------------------------------|
| Street ID: 89038 | Begin Location: MARTINELLI RD |
| Section ID: 4000 | End Location: WESTSIDE RD |
| Functional Class: L - Local (7) | Surface Type: A - AC |
| Date of Construction: 01/01/1981 | No. Lanes: 2 |
| Cul-de-sac: No | General Code: FO - |
| Length (ft): 898 | Area ID: 2 - |
| Width (ft): 35 | Funding Source: 0 - |
| Area (sq. ft.): 31,430 | ADT: |
| Traffic Index: 0.0 | Slab Length: 0.00 |
| Parking Lot Type: | Slab Width: 0.00 # of Slabs: 0 |
| Comments: | |

Road Name: OLD RIVER RD

| | |
|----------------------------------|--------------------------------|
| Street ID: 89038 | Begin Location: WESTSIDE RD |
| Section ID: 4017 | End Location: END / BARRICADE |
| Functional Class: L - Local (7) | Surface Type: A - AC |
| Date of Construction: 01/01/1978 | No. Lanes: 1 |
| Cul-de-sac: No | General Code: FO - |
| Length (ft): 845 | Area ID: 2 - |
| Width (ft): 9 | Funding Source: 0 - |
| Area (sq. ft.): 7,605 | ADT: |
| Traffic Index: 0.0 | Slab Length: 0.00 |
| Parking Lot Type: | Slab Width: 0.00 # of Slabs: 0 |
| Comments: | |

Road Name: OLD RIVER RD

| | |
|----------------------------------|--------------------------------|
| Street ID: 89039 | Begin Location: TRENTON RD |
| Section ID: 5000 | End Location: END |
| Functional Class: L - Local (7) | Surface Type: A - AC |
| Date of Construction: 01/01/1997 | No. Lanes: 2 |
| Cul-de-sac: No | General Code: FO - |
| Length (ft): 264 | Area ID: - |
| Width (ft): 32 | Funding Source: - |
| Area (sq. ft.): 8,448 | ADT: |
| Traffic Index: | Slab Length: 0.00 |
| Parking Lot Type: | Slab Width: 0.00 # of Slabs: 0 |
| Comments: | |

Road Name: OLD RIVER RD

| | |
|----------------------------------|--------------------------------|
| Street ID: 89040 | Begin Location: END |
| Section ID: 6000 | End Location: RIVER RD |
| Functional Class: L - Local (7) | Surface Type: A - AC |
| Date of Construction: 01/01/1997 | No. Lanes: 2 |
| Cul-de-sac: No | General Code: FO - |
| Length (ft): 686 | Area ID: - |
| Width (ft): 32 | Funding Source: - |
| Area (sq. ft.): 21,952 | ADT: |
| Traffic Index: | Slab Length: 0.00 |
| Parking Lot Type: | Slab Width: 0.00 # of Slabs: 0 |
| Comments: | |

Road Name: OLD SKAGGS SPR RD

| | |
|--|--|
| Street ID: 00004 | Begin Location: STEWARTS PT-SKAGGS SPGS RD |
| Section ID: 1000 | End Location: END/GATE |
| Functional Class: L - Local (7) | Surface Type: A - AC |
| Date of Construction: 01/01/1970 | No. Lanes: 2 |
| Cul-de-sac: No | General Code: HE - |
| Length (ft): 17,054 | Area ID: 3 - |
| Width (ft): 22 | Funding Source: 0 - |
| Area (sq. ft.): 375,188 | ADT: |
| Traffic Index: 0.0 | Slab Length: 0.00 |
| Parking Lot Type: | Slab Width: 0.00 # of Slabs: 0 |
| Comments: Combined from 000041200, 000041100, 000041300, 000041000 3/21/2016 | |

Road Name: OLD TRENTON RD

| | |
|----------------------------------|--------------------------------|
| Street ID: 79080 | Begin Location: RIVER RD |
| Section ID: 1000 | End Location: OAKWILD DR |
| Functional Class: L - Local (7) | Surface Type: A - AC |
| Date of Construction: 01/01/1987 | No. Lanes: 2 |
| Cul-de-sac: No | General Code: FO - |
| Length (ft): 950 | Area ID: 2 - |
| Width (ft): 20 | Funding Source: 0 - |
| Area (sq. ft.): 19,000 | ADT: |
| Traffic Index: 0.0 | Slab Length: 0.00 |
| Parking Lot Type: | Slab Width: 0.00 # of Slabs: 0 |
| Comments: | |

Road Name: OLD VINEYARD LN

| | |
|----------------------------------|---------------------------------|
| Street ID: 88090 | Begin Location: HIDDEN HILLS DR |
| Section ID: 1000 | End Location: END CUL-DE-SAC |
| Functional Class: L - Local (7) | Surface Type: A - AC |
| Date of Construction: 01/01/1980 | No. Lanes: 1 |
| Cul-de-sac: No | General Code: SR - |
| Length (ft): 581 | Area ID: 1 - |
| Width (ft): 10 | Funding Source: 0 - |
| Area (sq. ft.): 5,810 | ADT: |
| Traffic Index: 0.0 | Slab Length: 0.00 |
| Parking Lot Type: | Slab Width: 0.00 # of Slabs: 0 |
| Comments: | |

Road Name: OLD VINEYARD LN

| | |
|----------------------------------|--------------------------------|
| Street ID: 88090 | Begin Location: END CUL-DE-SAC |
| Section ID: 1011 | End Location: HIDDEN HILLS DR |
| Functional Class: L - Local (7) | Surface Type: A - AC |
| Date of Construction: 01/01/1980 | No. Lanes: 1 |
| Cul-de-sac: No | General Code: SR - |
| Length (ft): 547 | Area ID: 1 - |
| Width (ft): 10 | Funding Source: 0 - |
| Area (sq. ft.): 5,470 | ADT: |
| Traffic Index: 0.0 | Slab Length: 0.00 |
| Parking Lot Type: | Slab Width: 0.00 # of Slabs: 0 |
| Comments: | |

Road Name: OLD WINERY RD

| | |
|--|--------------------------------|
| Street ID: 55039 | Begin Location: EAST NAPA ST |
| Section ID: 1000 | End Location: END |
| Functional Class: L - Local (7) | Surface Type: A - AC |
| Date of Construction: 01/01/1973 | No. Lanes: 2 |
| Cul-de-sac: No | General Code: SO - |
| Length (ft): 3,802 | Area ID: 1 - |
| Width (ft): 22 | Funding Source: 0 - |
| Area (sq. ft.): 83,644 | ADT: |
| Traffic Index: 0.0 | Slab Length: 0.00 |
| Parking Lot Type: | Slab Width: 0.00 # of Slabs: 0 |
| Comments: Category is 3A between E Napa Street and Lovall Valley Road. | |

Road Name: OLGA MARIA CT

| | |
|----------------------------------|--------------------------------|
| Street ID: 57081 | Begin Location: DEAD END |
| Section ID: 1000 | End Location: GROVE ST |
| Functional Class: L - Local (7) | Surface Type: A - AC |
| Date of Construction: 01/01/2009 | No. Lanes: 2 |
| Cul-de-sac: Yes | General Code: CO - |
| Length (ft): 211 | Area ID: - |
| Width (ft): 36 | Funding Source: - |
| Area (sq. ft.): 7,596 | ADT: |
| Traffic Index: | Slab Length: 0.00 |
| Parking Lot Type: | Slab Width: 0.00 # of Slabs: 0 |
| Comments: | |

Road Name: OLIVE AVE

| | |
|----------------------------------|--------------------------------|
| Street ID: 56032 | Begin Location: ARNOLD DR |
| Section ID: 1000 | End Location: SOLANO AVE |
| Functional Class: L - Local (7) | Surface Type: A - AC |
| Date of Construction: 12/31/1988 | No. Lanes: 2 |
| Cul-de-sac: No | General Code: SO - |
| Length (ft): 1,584 | Area ID: 2 - |
| Width (ft): 17 | Funding Source: 0 - |
| Area (sq. ft.): 26,928 | ADT: |
| Traffic Index: 0.0 | Slab Length: 0.00 |
| Parking Lot Type: | Slab Width: 0.00 # of Slabs: 0 |
| Comments: | |

Road Name: OLIVE AVE

| | |
|----------------------------------|--------------------------------|
| Street ID: 56033 | Begin Location: SOLANO AVE |
| Section ID: 1030 | End Location: ELM AVE |
| Functional Class: L - Local (7) | Surface Type: A - AC |
| Date of Construction: 06/11/1985 | No. Lanes: 2 |
| Cul-de-sac: No | General Code: SO - |
| Length (ft): 2,957 | Area ID: 2 - |
| Width (ft): 17 | Funding Source: 0 - |
| Area (sq. ft.): 50,269 | ADT: |
| Traffic Index: 0.0 | Slab Length: 0.00 |
| Parking Lot Type: | Slab Width: 0.00 # of Slabs: 0 |
| Comments: | |

Road Name: OLIVET RD

| | |
|---|--------------------------------|
| Street ID: 7902 | Begin Location: GUERNEVILLE RD |
| Section ID: 1000 | End Location: SELVAGE RD |
| Functional Class: MaC - Major Collector (5) | Surface Type: A - AC |
| Date of Construction: 12/27/1982 | No. Lanes: 2 |
| Cul-de-sac: No | General Code: SR - |
| Length (ft): 3,643 | Area ID: 2 - |
| Width (ft): 24 | Funding Source: 0 - |
| Area (sq. ft.): 87,432 | ADT: 2260 1/1/2019 12:00:00 AM |
| Traffic Index: 0.0 | Slab Length: 0.00 |
| Parking Lot Type: | Slab Width: 0.00 # of Slabs: 0 |
| Comments: | |

Road Name: OLIVET RD

| | |
|---|--------------------------------|
| Street ID: 7902 | Begin Location: SELVAGE RD |
| Section ID: 1069 | End Location: PM MARKER |
| Functional Class: MaC - Major Collector (5) | Surface Type: A - AC |
| Date of Construction: 10/10/2002 | No. Lanes: 2 |
| Cul-de-sac: No | General Code: SR - |
| Length (ft): 5,438 | Area ID: 2 - |
| Width (ft): 23 | Funding Source: 0 - |
| Area (sq. ft.): 125,074 | ADT: |
| Traffic Index: 0.0 | Slab Length: 0.00 |
| Parking Lot Type: | Slab Width: 0.00 # of Slabs: 0 |
| Comments: | |

Road Name: OLIVET RD

| | |
|---|--------------------------------|
| Street ID: 7902 | Begin Location: PM MARKER |
| Section ID: 1172 | End Location: RIVER RD |
| Functional Class: MaC - Major Collector (5) | Surface Type: A - AC |
| Date of Construction: 10/10/2002 | No. Lanes: 2 |
| Cul-de-sac: No | General Code: SR - |
| Length (ft): 2,851 | Area ID: 2 - |
| Width (ft): 22 | Funding Source: 0 - |
| Area (sq. ft.): 62,722 | ADT: |
| Traffic Index: 0.0 | Slab Length: 0.00 |
| Parking Lot Type: | Slab Width: 0.00 # of Slabs: 0 |
| Comments: | |

Road Name: OLSEN LN

| | |
|----------------------------------|--------------------------------|
| Street ID: 57045 | Begin Location: END |
| Section ID: 1000 | End Location: ELYSIAN AVE |
| Functional Class: L - Local (7) | Surface Type: A - AC |
| Date of Construction: 01/01/1984 | No. Lanes: 2 |
| Cul-de-sac: No | General Code: CO - |
| Length (ft): 634 | Area ID: 2 - |
| Width (ft): 13 | Funding Source: 0 - |
| Area (sq. ft.): 8,242 | ADT: |
| Traffic Index: 0.0 | Slab Length: 0.00 |
| Parking Lot Type: | Slab Width: 0.00 # of Slabs: 0 |
| Comments: | |

Road Name: OLSEN RD

| | |
|----------------------------------|---------------------------------|
| Street ID: 69054 | Begin Location: END |
| Section ID: 1000 | End Location: BARNETT VALLEY RD |
| Functional Class: L - Local (7) | Surface Type: A - AC |
| Date of Construction: 01/01/1985 | No. Lanes: 2 |
| Cul-de-sac: No | General Code: FO - |
| Length (ft): 1,003 | Area ID: 3 - |
| Width (ft): 25 | Funding Source: 0 - |
| Area (sq. ft.): 25,075 | ADT: |
| Traffic Index: 0.0 | Slab Length: 0.00 |
| Parking Lot Type: | Slab Width: 0.00 # of Slabs: 0 |
| Comments: | |

Road Name: ORANGE AVE

| | |
|----------------------------------|--------------------------------|
| Street ID: 56025 | Begin Location: ARNOLD DR |
| Section ID: 1000 | End Location: CRAIG AVE |
| Functional Class: L - Local (7) | Surface Type: A - AC |
| Date of Construction: 12/31/1988 | No. Lanes: 2 |
| Cul-de-sac: No | General Code: SO - |
| Length (ft): 6,072 | Area ID: 2 - |
| Width (ft): 20 | Funding Source: 0 - |
| Area (sq. ft.): 121,440 | ADT: |
| Traffic Index: 0.0 | Slab Length: 0.00 |
| Parking Lot Type: | Slab Width: 0.00 # of Slabs: 0 |
| Comments: | |

Road Name: ORCHARD AVE

| | |
|----------------------------------|--------------------------------|
| Street ID: 56090 | Begin Location: RIVER RD |
| Section ID: 1000 | End Location: GREGER ST |
| Functional Class: L - Local (7) | Surface Type: A - AC |
| Date of Construction: 01/01/1967 | No. Lanes: 2 |
| Cul-de-sac: No | General Code: SO - |
| Length (ft): 898 | Area ID: 2 - |
| Width (ft): 16 | Funding Source: 0 - |
| Area (sq. ft.): 14,368 | ADT: |
| Traffic Index: 0.0 | Slab Length: 0.00 |
| Parking Lot Type: | Slab Width: 0.00 # of Slabs: 0 |
| Comments: | |

Road Name: ORCHARD AVE

| | |
|----------------------------------|--------------------------------|
| Street ID: 80121 | Begin Location: END |
| Section ID: 2000 | End Location: NEELEY RD |
| Functional Class: L - Local (7) | Surface Type: A - AC |
| Date of Construction: 01/01/1967 | No. Lanes: 2 |
| Cul-de-sac: No | General Code: GU - |
| Length (ft): 3,274 | Area ID: 2 - |
| Width (ft): 20 | Funding Source: 0 - |
| Area (sq. ft.): 65,480 | ADT: |
| Traffic Index: 0.0 | Slab Length: 0.00 |
| Parking Lot Type: | Slab Width: 0.00 # of Slabs: 0 |
| Comments: | |

Road Name: ORCHARD LN

| | |
|----------------------------------|--------------------------------|
| Street ID: 57042A | Begin Location: STONY POINT RD |
| Section ID: 2027 | End Location: END |
| Functional Class: L - Local (7) | Surface Type: A - AC |
| Date of Construction: 01/01/1983 | No. Lanes: 2 |
| Cul-de-sac: No | General Code: CO - |
| Length (ft): 400 | Area ID: 3 - |
| Width (ft): 12 | Funding Source: 0 - |
| Area (sq. ft.): 4,800 | ADT: |
| Traffic Index: 0.0 | Slab Length: 0.00 |
| Parking Lot Type: | Slab Width: 0.00 # of Slabs: 0 |
| Comments: | |

Road Name: ORCHARD LN

| | |
|----------------------------------|--------------------------------|
| Street ID: 57042B | Begin Location: END |
| Section ID: 2000 | End Location: ORCHARD LN |
| Functional Class: L - Local (7) | Surface Type: A - AC |
| Date of Construction: 01/01/1988 | No. Lanes: 2 |
| Cul-de-sac: No | General Code: CO - |
| Length (ft): 1,426 | Area ID: 2 - |
| Width (ft): 20 | Funding Source: 0 - |
| Area (sq. ft.): 28,520 | ADT: |
| Traffic Index: 0.0 | Slab Length: 0.00 |
| Parking Lot Type: | Slab Width: 0.00 # of Slabs: 0 |
| Comments: | |

Road Name: ORCHARD LN

| | |
|----------------------------------|--------------------------------|
| Street ID: 57064 | Begin Location: DENMAN RD |
| Section ID: 1000 | End Location: ORCHARD LN |
| Functional Class: L - Local (7) | Surface Type: A - AC |
| Date of Construction: 01/01/1988 | No. Lanes: 2 |
| Cul-de-sac: No | General Code: CO - |
| Length (ft): 2,482 | Area ID: 1 - |
| Width (ft): 20 | Funding Source: 0 - |
| Area (sq. ft.): 49,640 | ADT: |
| Traffic Index: 0.0 | Slab Length: 0.00 |
| Parking Lot Type: | Slab Width: 0.00 # of Slabs: 0 |
| Comments: | |

Road Name: ORCHARD RD

| | |
|----------------------------------|--------------------------------|
| Street ID: 80026 | Begin Location: END |
| Section ID: 1000 | End Location: SUMMERHOME PK RD |
| Functional Class: L - Local (7) | Surface Type: A - AC |
| Date of Construction: 01/01/1968 | No. Lanes: 1 |
| Cul-de-sac: No | General Code: FO - |
| Length (ft): 475 | Area ID: 3 - |
| Width (ft): 8 | Funding Source: 0 - |
| Area (sq. ft.): 3,800 | ADT: |
| Traffic Index: 0.0 | Slab Length: 0.00 |
| Parking Lot Type: | Slab Width: 0.00 # of Slabs: 0 |
| Comments: | |

Road Name: ORCHARD RD

| | |
|----------------------------------|--------------------------------|
| Street ID: 80067 | Begin Location: RIVER RD |
| Section ID: 2000 | End Location: RIVER RD |
| Functional Class: L - Local (7) | Surface Type: A - AC |
| Date of Construction: 01/01/1970 | No. Lanes: 2 |
| Cul-de-sac: No | General Code: GU - |
| Length (ft): 1,267 | Area ID: 2 - |
| Width (ft): 13 | Funding Source: 0 - |
| Area (sq. ft.): 16,471 | ADT: |
| Traffic Index: 0.0 | Slab Length: 0.00 |
| Parking Lot Type: | Slab Width: 0.00 # of Slabs: 0 |
| Comments: | |

Road Name: ORCHARD RD

| | |
|----------------------------------|--------------------------------|
| Street ID: 89048 | Begin Location: END |
| Section ID: 3000 | End Location: RIO VISTA RD |
| Functional Class: L - Local (7) | Surface Type: A - AC |
| Date of Construction: 01/01/1959 | No. Lanes: 2 |
| Cul-de-sac: No | General Code: FO - |
| Length (ft): 475 | Area ID: 3 - |
| Width (ft): 12 | Funding Source: 0 - |
| Area (sq. ft.): 5,700 | ADT: |
| Traffic Index: 0.0 | Slab Length: 0.00 |
| Parking Lot Type: | Slab Width: 0.00 # of Slabs: 0 |
| Comments: | |

Road Name: ORCHARD STATION RD

| | |
|--|--------------------------------|
| Street ID: 68036 | Begin Location: ROBLAR RD |
| Section ID: 1000 | End Location: BLANK RD |
| Functional Class: L - Local (7) | Surface Type: A - AC |
| Date of Construction: 01/01/1988 | No. Lanes: 2 |
| Cul-de-sac: No | General Code: CO - |
| Length (ft): 8,078 | Area ID: 2 - |
| Width (ft): 21 | Funding Source: 0 - |
| Area (sq. ft.): 155,482 | ADT: |
| Traffic Index: 0.0 | Slab Length: 0.00 |
| Parking Lot Type: | Slab Width: 0.00 # of Slabs: 0 |
| Comments: chipseal - Combined from 680361000A, 680361000B, 680361100 9/20/2017 | |

Road Name: ORDINANCE RD

| | |
|----------------------------------|--------------------------------|
| Street ID: 89050 | Begin Location: AIRPORT BLVD |
| Section ID: 1000 | End Location: ORDINANCE RD |
| Functional Class: L - Local (7) | Surface Type: A - AC |
| Date of Construction: 01/01/1985 | No. Lanes: 2 |
| Cul-de-sac: No | General Code: SR - |
| Length (ft): 1,637 | Area ID: 2 - |
| Width (ft): 20 | Funding Source: 0 - |
| Area (sq. ft.): 32,740 | ADT: |
| Traffic Index: 0.0 | Slab Length: 0.00 |
| Parking Lot Type: | Slab Width: 0.00 # of Slabs: 0 |
| Comments: | |

Road Name: ORMSBY LN

| | |
|----------------------------------|--------------------------------|
| Street ID: 57039 | Begin Location: CORONA RD |
| Section ID: 1000 | End Location: END |
| Functional Class: L - Local (7) | Surface Type: A - AC |
| Date of Construction: 01/01/1984 | No. Lanes: 2 |
| Cul-de-sac: No | General Code: CO - |
| Length (ft): 3,379 | Area ID: 2 - |
| Width (ft): 16 | Funding Source: 0 - |
| Area (sq. ft.): 54,064 | ADT: |
| Traffic Index: 0.0 | Slab Length: 0.00 |
| Parking Lot Type: | Slab Width: 0.00 # of Slabs: 0 |
| Comments: | |

Road Name: OSPREY DR

| | |
|----------------------------------|-------------------------------------|
| Street ID: 60075 | Begin Location: OYSTER CATCHER LOOP |
| Section ID: 1000 | End Location: SEA EAGLE LOOP |
| Functional Class: L - Local (7) | Surface Type: A - AC |
| Date of Construction: 01/01/1980 | No. Lanes: 2 |
| Cul-de-sac: No | General Code: FO - |
| Length (ft): 1,999 | Area ID: 1 - |
| Width (ft): 29 | Funding Source: 0 - |
| Area (sq. ft.): 57,971 | ADT: |
| Traffic Index: 0.0 | Slab Length: 0.00 |
| Parking Lot Type: | Slab Width: 0.00 # of Slabs: 0 |
| Comments: | |

Road Name: OUTLET DR

| | |
|----------------------------------|--------------------------------|
| Street ID: 70138 | Begin Location: RIDGECREST DR |
| Section ID: 1000 | End Location: OLD MONTE RIO RD |
| Functional Class: L - Local (7) | Surface Type: A - AC |
| Date of Construction: 01/01/1976 | No. Lanes: 1 |
| Cul-de-sac: No | General Code: GU - |
| Length (ft): 422 | Area ID: 2 - |
| Width (ft): 10 | Funding Source: 0 - |
| Area (sq. ft.): 4,220 | ADT: |
| Traffic Index: 0.0 | Slab Length: 0.00 |
| Parking Lot Type: | Slab Width: 0.00 # of Slabs: 0 |
| Comments: | |

Road Name: OWL CT

| | |
|----------------------------------|---------------------------------|
| Street ID: 60078 | Begin Location: OSPREY DR NORTH |
| Section ID: 1000 | End Location: OSPREY DR SOUTH |
| Functional Class: L - Local (7) | Surface Type: A - AC |
| Date of Construction: 01/01/1980 | No. Lanes: 2 |
| Cul-de-sac: No | General Code: FO - |
| Length (ft): 264 | Area ID: 1 - |
| Width (ft): 14 | Funding Source: 0 - |
| Area (sq. ft.): 3,696 | ADT: |
| Traffic Index: 0.0 | Slab Length: 0.00 |
| Parking Lot Type: | Slab Width: 0.00 # of Slabs: 0 |
| Comments: | |

Road Name: OXFORD CT

| | |
|----------------------------------|--------------------------------|
| Street ID: 88074 | Begin Location: END |
| Section ID: 1000 | End Location: BRIGHTON DR |
| Functional Class: L - Local (7) | Surface Type: O - AC/AC |
| Date of Construction: 09/15/2021 | No. Lanes: 2 |
| Cul-de-sac: No | General Code: SR - |
| Length (ft): 810 | Area ID: 1 - |
| Width (ft): 30 | Funding Source: 0 - |
| Area (sq. ft.): 24,300 | ADT: |
| Traffic Index: 0.0 | Slab Length: 0.00 |
| Parking Lot Type: | Slab Width: 0.00 # of Slabs: 0 |
| Comments: | |

Road Name: OYSTER CATCHER LP

| | |
|----------------------------------|--------------------------------|
| Street ID: 60079 | Begin Location: OSPREY DR WEST |
| Section ID: 1000 | End Location: OSPREY DR EAST |
| Functional Class: L - Local (7) | Surface Type: A - AC |
| Date of Construction: 01/01/1980 | No. Lanes: 2 |
| Cul-de-sac: No | General Code: FO - |
| Length (ft): 2,059 | Area ID: 1 - |
| Width (ft): 29 | Funding Source: 0 - |
| Area (sq. ft.): 59,711 | ADT: |
| Traffic Index: 0.0 | Slab Length: 0.00 |
| Parking Lot Type: | Slab Width: 0.00 # of Slabs: 0 |
| Comments: | |

Road Name: PACIFIC AVE

| | |
|----------------------------------|--------------------------------|
| Street ID: 71032 | Begin Location: HWY 1 |
| Section ID: 1000 | End Location: END |
| Functional Class: L - Local (7) | Surface Type: A - AC |
| Date of Construction: 01/01/1970 | No. Lanes: 2 |
| Cul-de-sac: No | General Code: GU - |
| Length (ft): 528 | Area ID: 3 - |
| Width (ft): 12 | Funding Source: 0 - |
| Area (sq. ft.): 6,336 | ADT: |
| Traffic Index: 0.0 | Slab Length: 0.00 |
| Parking Lot Type: | Slab Width: 0.00 # of Slabs: 0 |
| Comments: | |

Road Name: PACIFIC HEIGHTS DR

| | |
|----------------------------------|----------------------------------|
| Street ID: 88121 | Begin Location: OLD REDWOOD HWY |
| Section ID: 1000 | End Location: MARK WEST SPRGS RD |
| Functional Class: L - Local (7) | Surface Type: O - AC/AC |
| Date of Construction: 09/15/2021 | No. Lanes: 2 |
| Cul-de-sac: No | General Code: SR - |
| Length (ft): 3,749 | Area ID: - |
| Width (ft): 35 | Funding Source: - |
| Area (sq. ft.): 131,215 | ADT: |
| Traffic Index: | Slab Length: 0.00 |
| Parking Lot Type: | Slab Width: 0.00 # of Slabs: 0 |
| Comments: | |

Road Name: PACIFIC VIEW DR

| | |
|----------------------------------|--------------------------------|
| Street ID: 61026 | Begin Location: END |
| Section ID: 2000 | End Location: HWY 1 |
| Functional Class: L - Local (7) | Surface Type: A - AC |
| Date of Construction: 01/01/1968 | No. Lanes: 2 |
| Cul-de-sac: No | General Code: FO - |
| Length (ft): 1,003 | Area ID: 2 - |
| Width (ft): 22 | Funding Source: 0 - |
| Area (sq. ft.): 22,066 | ADT: |
| Traffic Index: 0.0 | Slab Length: 0.00 |
| Parking Lot Type: | Slab Width: 0.00 # of Slabs: 0 |
| Comments: | |

Road Name: PACKINGHOUSE RD

| | |
|----------------------------------|--------------------------------|
| Street ID: 79058 | Begin Location: FORESTVILLE ST |
| Section ID: 1000 | End Location: HWY 116 |
| Functional Class: L - Local (7) | Surface Type: A - AC |
| Date of Construction: 01/01/1973 | No. Lanes: 2 |
| Cul-de-sac: No | General Code: FO - |
| Length (ft): 581 | Area ID: 2 - |
| Width (ft): 25 | Funding Source: 0 - |
| Area (sq. ft.): 14,525 | ADT: |
| Traffic Index: 0.0 | Slab Length: 0.00 |
| Parking Lot Type: | Slab Width: 0.00 # of Slabs: 0 |
| Comments: | |

Road Name: PAJARO CT

| | |
|----------------------------------|--------------------------------|
| Street ID: 79114 | Begin Location: DEAD END |
| Section ID: 1000 | End Location: PAJARO LN |
| Functional Class: L - Local (7) | Surface Type: A - AC |
| Date of Construction: 03/22/2005 | No. Lanes: 2 |
| Cul-de-sac: No | General Code: GU - |
| Length (ft): 105 | Area ID: - |
| Width (ft): 32 | Funding Source: - |
| Area (sq. ft.): 3,360 | ADT: |
| Traffic Index: | Slab Length: 0.00 |
| Parking Lot Type: | Slab Width: 0.00 # of Slabs: 0 |
| Comments: | |

Road Name: PAJARO LN

| | |
|----------------------------------|--------------------------------|
| Street ID: 79113 | Begin Location: DEAD END |
| Section ID: 1000 | End Location: FORESTVILLE ST |
| Functional Class: L - Local (7) | Surface Type: A - AC |
| Date of Construction: 03/22/2005 | No. Lanes: 2 |
| Cul-de-sac: No | General Code: GU - |
| Length (ft): 739 | Area ID: - |
| Width (ft): 32 | Funding Source: - |
| Area (sq. ft.): 23,648 | ADT: |
| Traffic Index: | Slab Length: 0.00 |
| Parking Lot Type: | Slab Width: 0.00 # of Slabs: 0 |
| Comments: | |

Road Name: PALM AVE

| | |
|----------------------------------|--------------------------------|
| Street ID: 57050 | Begin Location: GOODWIN AVE |
| Section ID: 1000 | End Location: PENNGROVE AVE |
| Functional Class: L - Local (7) | Surface Type: A - AC |
| Date of Construction: 01/01/1983 | No. Lanes: 2 |
| Cul-de-sac: No | General Code: CO - |
| Length (ft): 2,957 | Area ID: 2 - |
| Width (ft): 17 | Funding Source: 0 - |
| Area (sq. ft.): 50,269 | ADT: |
| Traffic Index: 0.0 | Slab Length: 0.00 |
| Parking Lot Type: | Slab Width: 0.00 # of Slabs: 0 |
| Comments: | |

Road Name: PALMER AVE

| | |
|----------------------------------|--------------------------------|
| Street ID: 55031 | Begin Location: END |
| Section ID: 1000 | End Location: LEVERONI RD |
| Functional Class: L - Local (7) | Surface Type: A - AC |
| Date of Construction: 01/01/1986 | No. Lanes: 2 |
| Cul-de-sac: No | General Code: SO - |
| Length (ft): 792 | Area ID: 3 - |
| Width (ft): 19 | Funding Source: 0 - |
| Area (sq. ft.): 15,048 | ADT: |
| Traffic Index: 0.0 | Slab Length: 0.00 |
| Parking Lot Type: | Slab Width: 0.00 # of Slabs: 0 |
| Comments: | |

Road Name: PALO ALTO DR

| | |
|----------------------------------|------------------------------------|
| Street ID: 80071 | Begin Location: ARMSTRONG WOODS RD |
| Section ID: 1000 | End Location: WOODLAND DR |
| Functional Class: L - Local (7) | Surface Type: A - AC |
| Date of Construction: 01/01/1985 | No. Lanes: 2 |
| Cul-de-sac: No | General Code: GU - |
| Length (ft): 1,214 | Area ID: 2 - |
| Width (ft): 12 | Funding Source: 0 - |
| Area (sq. ft.): 14,568 | ADT: |
| Traffic Index: 0.0 | Slab Length: 0.00 |
| Parking Lot Type: | Slab Width: 0.00 # of Slabs: 0 |
| Comments: | |

Road Name: PALO VERDE CT

| | |
|----------------------------------|--------------------------------|
| Street ID: 66099 | Begin Location: LA GRAMA |
| Section ID: 1000 | End Location: END |
| Functional Class: L - Local (7) | Surface Type: A - AC |
| Date of Construction: 01/01/1981 | No. Lanes: 2 |
| Cul-de-sac: No | General Code: SO - |
| Length (ft): 106 | Area ID: 1 - |
| Width (ft): 60 | Funding Source: 0 - |
| Area (sq. ft.): 6,360 | ADT: |
| Traffic Index: 0.0 | Slab Length: 0.00 |
| Parking Lot Type: | Slab Width: 0.00 # of Slabs: 0 |
| Comments: | |

Road Name: PANORAMA DR

| | |
|----------------------------------|--------------------------------|
| Street ID: 77032 | Begin Location: HOLLAND DR |
| Section ID: 1000 | End Location: END |
| Functional Class: L - Local (7) | Surface Type: A - AC |
| Date of Construction: 01/01/1964 | No. Lanes: 2 |
| Cul-de-sac: No | General Code: SR - |
| Length (ft): 686 | Area ID: 2 - |
| Width (ft): 20 | Funding Source: 0 - |
| Area (sq. ft.): 13,720 | ADT: |
| Traffic Index: 0.0 | Slab Length: 0.00 |
| Parking Lot Type: | Slab Width: 0.00 # of Slabs: 0 |
| Comments: | |

Road Name: PARADISE LN

| | |
|----------------------------------|--------------------------------|
| Street ID: 80062 | Begin Location: CANYON 7 RD |
| Section ID: 1000 | End Location: END |
| Functional Class: L - Local (7) | Surface Type: A - AC |
| Date of Construction: 01/01/1984 | No. Lanes: 2 |
| Cul-de-sac: No | General Code: GU - |
| Length (ft): 211 | Area ID: 2 - |
| Width (ft): 11 | Funding Source: 0 - |
| Area (sq. ft.): 2,321 | ADT: |
| Traffic Index: 0.0 | Slab Length: 0.00 |
| Parking Lot Type: | Slab Width: 0.00 # of Slabs: 0 |
| Comments: | |

Road Name: PARK AVE

| | |
|----------------------------------|--------------------------------|
| Street ID: 66017 | Begin Location: MOUNTAIN AVE |
| Section ID: 1000 | End Location: AQUA CALIENTE RD |
| Functional Class: L - Local (7) | Surface Type: A - AC |
| Date of Construction: 01/01/1964 | No. Lanes: 2 |
| Cul-de-sac: No | General Code: SO - |
| Length (ft): 2,904 | Area ID: 2 - |
| Width (ft): 20 | Funding Source: 0 - |
| Area (sq. ft.): 58,080 | ADT: |
| Traffic Index: 0.0 | Slab Length: 0.00 |
| Parking Lot Type: | Slab Width: 0.00 # of Slabs: 0 |
| Comments: | |

Road Name: PARK AVE

| | |
|----------------------------------|-------------------------------------|
| Street ID: 70115 | Begin Location: BOHEMIAN AVE |
| Section ID: 2000 | End Location: BOHEMIAN AVE |
| Functional Class: L - Local (7) | Surface Type: G - GRAVEL |
| Date of Construction: 01/01/1981 | No. Lanes: 2 |
| Cul-de-sac: No | General Code: - |
| Length (ft): 1,056 | Area ID: - |
| Width (ft): 10 | Funding Source: - |
| Area (sq. ft.): 10,560 | ADT: |
| Traffic Index: | Slab Length: 0.00 |
| Parking Lot Type: | Slab Width: 0.00 # of Slabs: 0 |
| Comments: | |

Road Name: PARK AVE

| | |
|----------------------------------|-------------------------------------|
| Street ID: 80112 | Begin Location: MCCLANE AVE |
| Section ID: 1000 | End Location: OLD MONTE RIO RD |
| Functional Class: L - Local (7) | Surface Type: A - AC |
| Date of Construction: 06/01/1991 | No. Lanes: 2 |
| Cul-de-sac: No | General Code: GU - |
| Length (ft): 1,214 | Area ID: 3 - |
| Width (ft): 10 | Funding Source: 0 - |
| Area (sq. ft.): 12,140 | ADT: |
| Traffic Index: 0.0 | Slab Length: 0.00 |
| Parking Lot Type: | Slab Width: 0.00 # of Slabs: 0 |
| Comments: | |

Road Name: PARK AVE

| | |
|----------------------------------|-------------------------------------|
| Street ID: 89005 | Begin Location: TRENTON RD |
| Section ID: 4000 | End Location: MIRABEL AVE |
| Functional Class: L - Local (7) | Surface Type: A - AC |
| Date of Construction: 02/28/1968 | No. Lanes: 2 |
| Cul-de-sac: No | General Code: FO - |
| Length (ft): 792 | Area ID: 3 - |
| Width (ft): 20 | Funding Source: 0 - |
| Area (sq. ft.): 15,840 | ADT: |
| Traffic Index: 0.0 | Slab Length: 0.00 |
| Parking Lot Type: | Slab Width: 0.00 # of Slabs: 0 |
| Comments: | |

Road Name: PARK ROW

| | |
|----------------------------------|-------------------------------------|
| Street ID: 76006 | Begin Location: WARM SPRINGS RD |
| Section ID: 1000 | End Location: GRISWOLD AVE |
| Functional Class: L - Local (7) | Surface Type: A - AC |
| Date of Construction: 01/01/1979 | No. Lanes: 2 |
| Cul-de-sac: No | General Code: SR - |
| Length (ft): 422 | Area ID: 3 - |
| Width (ft): 23 | Funding Source: 0 - |
| Area (sq. ft.): 9,706 | ADT: |
| Traffic Index: 0.0 | Slab Length: 0.00 |
| Parking Lot Type: | Slab Width: 0.00 # of Slabs: 0 |
| Comments: | |

Road Name: PARK ROYAL AVE

| | |
|----------------------------------|--------------------------------|
| Street ID: 78249 | Begin Location: HALL RD |
| Section ID: 1000 | End Location: ABBEY LN |
| Functional Class: L - Local (7) | Surface Type: A - AC |
| Date of Construction: 01/01/1959 | No. Lanes: 2 |
| Cul-de-sac: No | General Code: SR - |
| Length (ft): 1,373 | Area ID: 1 - |
| Width (ft): 23 | Funding Source: 0 - |
| Area (sq. ft.): 31,579 | ADT: |
| Traffic Index: 0.0 | Slab Length: 0.00 |
| Parking Lot Type: | Slab Width: 0.00 # of Slabs: 0 |
| Comments: | |

Road Name: PARK TREE LN

| | |
|----------------------------------|--------------------------------|
| Street ID: 56203 | Begin Location: RAILROAD AVE |
| Section ID: 1000 | End Location: RAILROAD AVE |
| Functional Class: L - Local (7) | Surface Type: A - AC |
| Date of Construction: 01/01/1979 | No. Lanes: 2 |
| Cul-de-sac: No | General Code: SO - |
| Length (ft): 2,376 | Area ID: 1 - |
| Width (ft): 34 | Funding Source: 0 - |
| Area (sq. ft.): 80,784 | ADT: |
| Traffic Index: 0.0 | Slab Length: 0.00 |
| Parking Lot Type: | Slab Width: 0.00 # of Slabs: 0 |
| Comments: | |

Road Name: PAULA LN

| | |
|----------------------------------|------------------------------------|
| Street ID: 57018 | Begin Location: BODEGA AVE |
| Section ID: 1000 | End Location: 1478' N/O BODEGA AVE |
| Functional Class: L - Local (7) | Surface Type: A - AC |
| Date of Construction: 01/01/1968 | No. Lanes: 2 |
| Cul-de-sac: No | General Code: CO - |
| Length (ft): 1,478 | Area ID: 3 - |
| Width (ft): 18 | Funding Source: 0 - |
| Area (sq. ft.): 26,604 | ADT: 1292 1/1/2019 12:00:00 AM |
| Traffic Index: 0.0 | Slab Length: 0.00 |
| Parking Lot Type: | Slab Width: 0.00 # of Slabs: 0 |
| Comments: | |

Road Name: PAULA LN

| | |
|----------------------------------|--------------------------------|
| Street ID: 57018 | Begin Location: 30' N/O WEST |
| Section ID: 1036 | End Location: SCHUMAN LN |
| Functional Class: L - Local (7) | Surface Type: A - AC |
| Date of Construction: 01/01/1966 | No. Lanes: 2 |
| Cul-de-sac: No | General Code: CO - |
| Length (ft): 792 | Area ID: 3 - |
| Width (ft): 18 | Funding Source: 0 - |
| Area (sq. ft.): 14,256 | ADT: |
| Traffic Index: 0.0 | Slab Length: 0.00 |
| Parking Lot Type: | Slab Width: 0.00 # of Slabs: 0 |
| Comments: | |

Road Name: PAULETTE PL

| | |
|----------------------------------|--------------------------------|
| Street ID: 88126 | Begin Location: END |
| Section ID: 1000 | End Location: NEWPORT PL |
| Functional Class: L - Local (7) | Surface Type: O - AC/AC |
| Date of Construction: 09/15/2021 | No. Lanes: 2 |
| Cul-de-sac: No | General Code: SR - |
| Length (ft): 680 | Area ID: - |
| Width (ft): 32 | Funding Source: - |
| Area (sq. ft.): 21,760 | ADT: |
| Traffic Index: | Slab Length: 0.00 |
| Parking Lot Type: | Slab Width: 0.00 # of Slabs: 0 |
| Comments: | |

Road Name: PAULINE CT

| | |
|----------------------------------|--------------------------------|
| Street ID: 78264 | Begin Location: END |
| Section ID: 1000 | End Location: RAMONDO DR |
| Functional Class: L - Local (7) | Surface Type: A - AC |
| Date of Construction: 01/01/1982 | No. Lanes: 2 |
| Cul-de-sac: No | General Code: SR - |
| Length (ft): 320 | Area ID: 1 - |
| Width (ft): 24 | Funding Source: 0 - |
| Area (sq. ft.): 7,680 | ADT: |
| Traffic Index: 0.0 | Slab Length: 0.00 |
| Parking Lot Type: | Slab Width: 0.00 # of Slabs: 0 |
| Comments: | |

Road Name: PAULSEN LN

| | |
|----------------------------------|--------------------------------|
| Street ID: 68149 | Begin Location: END |
| Section ID: 1000 | End Location: HESSEL AVE |
| Functional Class: L - Local (7) | Surface Type: A - AC |
| Date of Construction: 01/01/1963 | No. Lanes: 2 |
| Cul-de-sac: No | General Code: CO - |
| Length (ft): 1,056 | Area ID: 3 - |
| Width (ft): 15 | Funding Source: 0 - |
| Area (sq. ft.): 15,840 | ADT: |
| Traffic Index: 0.0 | Slab Length: 0.00 |
| Parking Lot Type: | Slab Width: 0.00 # of Slabs: 0 |
| Comments: CHIPSEAL | |

Road Name: PEACHLAND AVE

| | |
|----------------------------------|--------------------------------|
| Street ID: 79019 | Begin Location: OCCIDENTAL RD |
| Section ID: 1000 | End Location: 90 DEGREE TURN |
| Functional Class: L - Local (7) | Surface Type: A - AC |
| Date of Construction: 01/01/1988 | No. Lanes: 2 |
| Cul-de-sac: No | General Code: FO - |
| Length (ft): 1,109 | Area ID: 3 - |
| Width (ft): 13 | Funding Source: 0 - |
| Area (sq. ft.): 14,417 | ADT: |
| Traffic Index: 0.0 | Slab Length: 0.00 |
| Parking Lot Type: | Slab Width: 0.00 # of Slabs: 0 |
| Comments: | |

Road Name: PEACHLAND AVE

| | | |
|----------------------------------|---------------------------------|---------------|
| Street ID: 79019 | Begin Location: 90 DEGREE TURN | |
| Section ID: 1021 | End Location: STATE HIGHWAY 116 | |
| Functional Class: L - Local (7) | Surface Type: A - AC | |
| Date of Construction: 01/01/1988 | No. Lanes: 2 | |
| Cul-de-sac: No | General Code: FO - | |
| Length (ft): 2,482 | Area ID: 3 - | |
| Width (ft): 13 | Funding Source: 0 - | |
| Area (sq. ft.): 32,266 | ADT: | |
| Traffic Index: 0.0 | Slab Length: 0.00 | |
| Parking Lot Type: | Slab Width: 0.00 | # of Slabs: 0 |
| Comments: | | |

Road Name: PEARSON AVE

| | | |
|----------------------------------|---------------------------|---------------|
| Street ID: 55014 | Begin Location: HYDE RD | |
| Section ID: 1000 | End Location: BURNDALE RD | |
| Functional Class: L - Local (7) | Surface Type: A - AC | |
| Date of Construction: 01/01/1977 | No. Lanes: 2 | |
| Cul-de-sac: No | General Code: SO - | |
| Length (ft): 2,429 | Area ID: 2 - | |
| Width (ft): 21 | Funding Source: 0 - | |
| Area (sq. ft.): 51,009 | ADT: | |
| Traffic Index: 0.0 | Slab Length: 0.00 | |
| Parking Lot Type: | Slab Width: 0.00 | # of Slabs: 0 |
| Comments: | | |

Road Name: PEARY AVE

| | | |
|----------------------------------|---------------------------|---------------|
| Street ID: 55016 | Begin Location: END | |
| Section ID: 1000 | End Location: BURNDALE RD | |
| Functional Class: L - Local (7) | Surface Type: A - AC | |
| Date of Construction: 01/01/1977 | No. Lanes: 2 | |
| Cul-de-sac: No | General Code: SO - | |
| Length (ft): 1,214 | Area ID: 2 - | |
| Width (ft): 22 | Funding Source: 0 - | |
| Area (sq. ft.): 26,708 | ADT: | |
| Traffic Index: 0.0 | Slab Length: 0.00 | |
| Parking Lot Type: | Slab Width: 0.00 | # of Slabs: 0 |
| Comments: | | |

Road Name: PEBBLE WAY

| | | |
|----------------------------------|----------------------------|---------------|
| Street ID: 70123 | Begin Location: RIVER BLVD | |
| Section ID: 1000 | End Location: ALDER RD | |
| Functional Class: L - Local (7) | Surface Type: A - AC | |
| Date of Construction: 01/01/1966 | No. Lanes: 2 | |
| Cul-de-sac: No | General Code: GU - | |
| Length (ft): 264 | Area ID: 2 - | |
| Width (ft): 21 | Funding Source: 0 - | |
| Area (sq. ft.): 5,544 | ADT: | |
| Traffic Index: 0.0 | Slab Length: 0.00 | |
| Parking Lot Type: | Slab Width: 0.00 | # of Slabs: 0 |
| Comments: | | |

Road Name: PELHAM DR

| | |
|----------------------------------|--------------------------------|
| Street ID: 88082 | Begin Location: MT WESKE DR |
| Section ID: 1000 | End Location: END |
| Functional Class: L - Local (7) | Surface Type: A - AC |
| Date of Construction: 01/01/1974 | No. Lanes: 2 |
| Cul-de-sac: No | General Code: SR - |
| Length (ft): 825 | Area ID: 1 - |
| Width (ft): 23 | Funding Source: 0 - |
| Area (sq. ft.): 18,975 | ADT: |
| Traffic Index: 0.0 | Slab Length: 0.00 |
| Parking Lot Type: | Slab Width: 0.00 # of Slabs: 0 |
| Comments: | |

Road Name: PELICAN LOOP

| | |
|----------------------------------|--------------------------------|
| Street ID: 60067 | Begin Location: SWAN DR |
| Section ID: 1000 | End Location: SWAN DR |
| Functional Class: L - Local (7) | Surface Type: A - AC |
| Date of Construction: 01/01/1980 | No. Lanes: 2 |
| Cul-de-sac: No | General Code: FO - |
| Length (ft): 2,640 | Area ID: 1 - |
| Width (ft): 28 | Funding Source: 0 - |
| Area (sq. ft.): 73,920 | ADT: |
| Traffic Index: 0.0 | Slab Length: 0.00 |
| Parking Lot Type: | Slab Width: 0.00 # of Slabs: 0 |
| Comments: | |

Road Name: PENNGROVE AVE

| | |
|----------------------------------|--------------------------------|
| Street ID: 57051 | Begin Location: MINNESOTA AVE |
| Section ID: 1000 | End Location: OLD REDWOOD HWY |
| Functional Class: L - Local (7) | Surface Type: A - AC |
| Date of Construction: 01/01/1983 | No. Lanes: 2 |
| Cul-de-sac: No | General Code: CO - |
| Length (ft): 3,221 | Area ID: 2 - |
| Width (ft): 18 | Funding Source: 0 - |
| Area (sq. ft.): 57,978 | ADT: |
| Traffic Index: 0.0 | Slab Length: 0.00 |
| Parking Lot Type: | Slab Width: 0.00 # of Slabs: 0 |
| Comments: | |

Road Name: PEPPER LN

| | |
|----------------------------------|--------------------------------|
| Street ID: 58024 | Begin Location: PEPPER LN |
| Section ID: 3000 | End Location: PEPPER RD |
| Functional Class: L - Local (7) | Surface Type: A - AC |
| Date of Construction: 01/01/1985 | No. Lanes: 2 |
| Cul-de-sac: No | General Code: CO - |
| Length (ft): 1,320 | Area ID: 1 - |
| Width (ft): 20 | Funding Source: 0 - |
| Area (sq. ft.): 26,400 | ADT: |
| Traffic Index: 0.0 | Slab Length: 0.00 |
| Parking Lot Type: | Slab Width: 0.00 # of Slabs: 0 |
| Comments: | |

Road Name: PEPPER LN

| | |
|----------------------------------|--------------------------------|
| Street ID: 58025 | Begin Location: END |
| Section ID: 1000 | End Location: PEPPER RD |
| Functional Class: L - Local (7) | Surface Type: A - AC |
| Date of Construction: 01/01/1985 | No. Lanes: 2 |
| Cul-de-sac: No | General Code: CO - |
| Length (ft): 1,901 | Area ID: 1 - |
| Width (ft): 19 | Funding Source: 0 - |
| Area (sq. ft.): 36,119 | ADT: |
| Traffic Index: 0.0 | Slab Length: 0.00 |
| Parking Lot Type: | Slab Width: 0.00 # of Slabs: 0 |
| Comments: | |

Road Name: PEPPER LN

| | |
|----------------------------------|----------------------------------|
| Street ID: 58026 | Begin Location: PEPPER LN (WEST) |
| Section ID: 2000 | End Location: PEPPER LN (EAST) |
| Functional Class: L - Local (7) | Surface Type: A - AC |
| Date of Construction: 01/01/1985 | No. Lanes: 2 |
| Cul-de-sac: No | General Code: CO - |
| Length (ft): 2,851 | Area ID: 1 - |
| Width (ft): 21 | Funding Source: 0 - |
| Area (sq. ft.): 59,871 | ADT: |
| Traffic Index: 0.0 | Slab Length: 0.00 |
| Parking Lot Type: | Slab Width: 0.00 # of Slabs: 0 |
| Comments: | |

Road Name: PEPPER RD

| | |
|---|--------------------------------|
| Street ID: 5801 | Begin Location: BODEGA AVE |
| Section ID: 1000 | End Location: WALKER RD |
| Functional Class: MaC - Major Collector (5) | Surface Type: O - AC/AC |
| Date of Construction: 01/01/1978 | No. Lanes: 2 |
| Cul-de-sac: No | General Code: CO - |
| Length (ft): 7,392 | Area ID: 1 - |
| Width (ft): 38 | Funding Source: 0 - |
| Area (sq. ft.): 280,896 | ADT: 3000 1/1/2019 12:00:00 AM |
| Traffic Index: 0.0 | Slab Length: 0.00 |
| Parking Lot Type: | Slab Width: 0.00 # of Slabs: 0 |
| Comments: | |

Road Name: PEPPER RD

| | |
|---|---|
| Street ID: 5801 | Begin Location: WALKER RD |
| Section ID: 1140 | End Location: MECHAM RD |
| Functional Class: MaC - Major Collector (5) | Surface Type: A - AC |
| Date of Construction: 01/01/1978 | No. Lanes: 2 |
| Cul-de-sac: No | General Code: CO - |
| Length (ft): 6,283 | Area ID: 1 - |
| Width (ft): 39 | Funding Source: 0 - |
| Area (sq. ft.): 245,037 | ADT: 3000 1/1/2019 12:00:00 AM |
| Traffic Index: 0.0 | Slab Length: 0.00 |
| Parking Lot Type: | Slab Width: 0.00 # of Slabs: 0 |
| Comments: | |

Road Name: PEPPER RD

| | |
|---|---|
| Street ID: 58023 | Begin Location: MECHAM RD |
| Section ID: 1259 | End Location: PEPPER LN (EAST BRANCH) |
| Functional Class: MiC - Minor Collector (6) | Surface Type: A - AC |
| Date of Construction: 01/01/1986 | No. Lanes: 2 |
| Cul-de-sac: No | General Code: CO - |
| Length (ft): 6,917 | Area ID: 2 - |
| Width (ft): 30 | Funding Source: 0 - |
| Area (sq. ft.): 207,510 | ADT: 1593 1/1/2019 12:00:00 AM |
| Traffic Index: 0.0 | Slab Length: 0.00 |
| Parking Lot Type: | Slab Width: 0.00 # of Slabs: 0 |
| Comments: | |

Road Name: PEPPER RD

| | |
|---|---|
| Street ID: 58023 | Begin Location: PEPPER LN (EAST BRANCH) |
| Section ID: 1390 | End Location: CENTER RD |
| Functional Class: MiC - Minor Collector (6) | Surface Type: A - AC |
| Date of Construction: 01/01/1986 | No. Lanes: 2 |
| Cul-de-sac: No | General Code: CO - |
| Length (ft): 3,960 | Area ID: 2 - |
| Width (ft): 30 | Funding Source: 0 - |
| Area (sq. ft.): 118,800 | ADT: 1593 1/1/2019 12:00:00 AM |
| Traffic Index: 0.0 | Slab Length: 0.00 |
| Parking Lot Type: | Slab Width: 0.00 # of Slabs: 0 |
| Comments: | |

Road Name: PEPPER RD

| | |
|---|--------------------------------|
| Street ID: 58023 | Begin Location: CENTER RD |
| Section ID: 1465 | End Location: STONY PT RD |
| Functional Class: MIC - Minor Collector (6) | Surface Type: A - AC |
| Date of Construction: 01/01/1986 | No. Lanes: 2 |
| Cul-de-sac: No | General Code: CO - |
| Length (ft): 6,442 | Area ID: 1 - |
| Width (ft): 30 | Funding Source: 0 - |
| Area (sq. ft.): 193,260 | ADT: 1593 |
| Traffic Index: 0.0 | 1/1/2019 12:00:00 AM |
| Parking Lot Type: | Slab Length: 0.00 |
| Comments: | Slab Width: 0.00 # of Slabs: 0 |

Road Name: PEPPERWOOD CT

| | |
|----------------------------------|--------------------------------|
| Street ID: 56158 | Begin Location: END |
| Section ID: 1000 | End Location: KENLEIGH DR |
| Functional Class: L - Local (7) | Surface Type: A - AC |
| Date of Construction: 01/01/1966 | No. Lanes: 2 |
| Cul-de-sac: No | General Code: SO - |
| Length (ft): 845 | Area ID: 1 - |
| Width (ft): 23 | Funding Source: 0 - |
| Area (sq. ft.): 19,435 | ADT: |
| Traffic Index: 0.0 | Slab Length: 0.00 |
| Parking Lot Type: | Slab Width: 0.00 # of Slabs: 0 |
| Comments: | |

Road Name: PERRACA RD

| | |
|----------------------------------|--------------------------------|
| Street ID: 67014 | Begin Location: GRANGE RD |
| Section ID: 1000 | End Location: END |
| Functional Class: L - Local (7) | Surface Type: A - AC |
| Date of Construction: 01/01/1975 | No. Lanes: 2 |
| Cul-de-sac: No | General Code: SR - |
| Length (ft): 2,218 | Area ID: 3 - |
| Width (ft): 16 | Funding Source: 0 - |
| Area (sq. ft.): 35,488 | ADT: |
| Traffic Index: 0.0 | Slab Length: 0.00 |
| Parking Lot Type: | Slab Width: 0.00 # of Slabs: 0 |
| Comments: | |

Road Name: PERTH AVE

| | |
|----------------------------------|--------------------------------|
| Street ID: 67018 | Begin Location: INVERNESS AVE |
| Section ID: 1000 | End Location: END |
| Functional Class: L - Local (7) | Surface Type: A - AC |
| Date of Construction: 01/01/1967 | No. Lanes: 2 |
| Cul-de-sac: No | General Code: CO - |
| Length (ft): 686 | Area ID: 1 - |
| Width (ft): 21 | Funding Source: 0 - |
| Area (sq. ft.): 14,406 | ADT: |
| Traffic Index: 0.0 | Slab Length: 0.00 |
| Parking Lot Type: | Slab Width: 0.00 # of Slabs: 0 |
| Comments: | |

Road Name: PERU RD

| | |
|---|--------------------------------|
| Street ID: 55023 | Begin Location: FIFTH ST EAST |
| Section ID: 1000 | End Location: EIGHTH ST EAST |
| Functional Class: MIC - Minor Collector (6) | Surface Type: A - AC |
| Date of Construction: 01/01/1970 | No. Lanes: 2 |
| Cul-de-sac: No | General Code: SO - |
| Length (ft): 3,432 | Area ID: 2 - |
| Width (ft): 18 | Funding Source: 0 - |
| Area (sq. ft.): 61,776 | ADT: |
| Traffic Index: 0.0 | Slab Length: 0.00 |
| Parking Lot Type: | Slab Width: 0.00 # of Slabs: 0 |
| Comments: | |

Road Name: PETALUMA AVE

| | |
|---|--------------------------------|
| Street ID: 56018 | Begin Location: ARNOLD DR |
| Section ID: 1000 | End Location: RIVERSIDE DR |
| Functional Class: MaC - Major Collector (5) | Surface Type: A - AC |
| Date of Construction: 09/15/2022 | No. Lanes: 2 |
| Cul-de-sac: No | General Code: SO - |
| Length (ft): 3,274 | Area ID: - |
| Width (ft): 25 | Funding Source: - |
| Area (sq. ft.): 81,850 | ADT: |
| Traffic Index: | Slab Length: 0.00 |
| Parking Lot Type: | Slab Width: 0.00 # of Slabs: 0 |
| Comments: | |

Road Name: PETALUMA BLVD NO

| | |
|--|---------------------------------------|
| Street ID: 5712A | Begin Location: PETALUMA CITY LIMIT |
| Section ID: 1109 | End Location: CORONA RD / SKILLMAN LN |
| Functional Class: MiA - Minor Arterial (4) | Surface Type: A - AC |
| Date of Construction: 01/01/1966 | No. Lanes: 4 |
| Cul-de-sac: No | General Code: CO - |
| Length (ft): 1,690 | Area ID: 1 - |
| Width (ft): 60 | Funding Source: 0 - |
| Area (sq. ft.): 101,400 | ADT: 20200 1/1/2019 12:00:00 AM |
| Traffic Index: 0.0 | Slab Length: 0.00 |
| Parking Lot Type: | Slab Width: 0.00 # of Slabs: 0 |
| Comments: | |

Road Name: PETALUMA BLVD NO

| | |
|--|---|
| Street ID: 5712A | Begin Location: CORONA RD / SKILLMAN LN |
| Section ID: 1141 | End Location: PETALUMA CITY LIMIT |
| Functional Class: MIA - Minor Arterial (4) | Surface Type: A - AC |
| Date of Construction: 01/01/1966 | No. Lanes: 4 |
| Cul-de-sac: No | General Code: CO - |
| Length (ft): 4,277 | Area ID: 1 - |
| Width (ft): 60 | Funding Source: 0 - |
| Area (sq. ft.): 256,620 | ADT: 20200 |
| Traffic Index: 0.0 | 1/1/2019 12:00:00 AM |
| Parking Lot Type: | Slab Length: 0.00 |
| | Slab Width: 0.00 # of Slabs: 0 |

Comments: PLEASE INSPECT EAST-BOUND AND WEST-BOUND SIDES TOGETHER AS ONE SECTION. DO NOT CREATE INDIVIDUAL SECTIONS FOR EAST-BOUND AND WEST-BOUND SIDES.

Road Name: PETALUMA BLVD SO

| | |
|----------------------------------|--------------------------------|
| Street ID: 4702 | Begin Location: END |
| Section ID: 2910 | End Location: KASTANIA ROAD |
| Functional Class: L - Local (7) | Surface Type: A - AC |
| Date of Construction: 01/01/2015 | No. Lanes: 2 |
| Cul-de-sac: No | General Code: - |
| Length (ft): 4,382 | Area ID: - |
| Width (ft): 25 | Funding Source: - |
| Area (sq. ft.): 109,550 | ADT: |
| Traffic Index: | Slab Length: 0.00 |
| Parking Lot Type: | Slab Width: 0.00 # of Slabs: 0 |

Comments:

Road Name: PETALUMA BLVD SO

| | |
|----------------------------------|--------------------------------|
| Street ID: 4702 | Begin Location: KASTANIA RD |
| Section ID: 2993 | End Location: LANDING WAY |
| Functional Class: L - Local (7) | Surface Type: A - AC |
| Date of Construction: 01/01/2015 | No. Lanes: 4 |
| Cul-de-sac: No | General Code: - |
| Length (ft): 1,214 | Area ID: - |
| Width (ft): 50 | Funding Source: - |
| Area (sq. ft.): 60,700 | ADT: |
| Traffic Index: | Slab Length: 0.00 |
| Parking Lot Type: | Slab Width: 0.00 # of Slabs: 0 |

Comments:

Road Name: PETALUMA BLVD SO

| | |
|----------------------------------|--|
| Street ID: 4702 | Begin Location: LANDING WAY |
| Section ID: 3016 | End Location: HWY 101 UNDERPASS (CITY LIMIT) |
| Functional Class: L - Local (7) | Surface Type: A - AC |
| Date of Construction: 01/01/2015 | No. Lanes: 3 |
| Cul-de-sac: No | General Code: - |
| Length (ft): 2,376 | Area ID: - |
| Width (ft): 48 | Funding Source: - |
| Area (sq. ft.): 114,048 | ADT: |
| Traffic Index: | Slab Length: 0.00 |
| Parking Lot Type: | Slab Width: 0.00 # of Slabs: 0 |

Comments:

Road Name: PETALUMA BLVD SO

| | |
|--|--|
| Street ID: 4702 | Begin Location: ROVINA LN |
| Section ID: 3087 | End Location: MCNEAR AVE |
| Functional Class: OPA - Other Principal Arterial (3) | Surface Type: O - AC/AC |
| Date of Construction: 01/01/1972 | No. Lanes: 2 |
| Cul-de-sac: No | General Code: CO - |
| Length (ft): 700 | Area ID: 1 - |
| Width (ft): 72 | Funding Source: 0 - |
| Area (sq. ft.): 50,400 | ADT: 12000 1/1/2019 12:00:00 AM |
| Traffic Index: 0.0 | Slab Length: 0.00 |
| Parking Lot Type: | Slab Width: 0.00 # of Slabs: 0 |
| Comments: | |

Road Name: PETALUMA HILL RD

| | |
|---|--|
| Street ID: 5710B | Begin Location: ADOBE RD |
| Section ID: 1046 | End Location: FORMSCHLAG LN |
| Functional Class: MaC - Major Collector (5) | Surface Type: O - AC/AC |
| Date of Construction: 09/03/2013 | No. Lanes: 2 |
| Cul-de-sac: No | General Code: CO - |
| Length (ft): 2,640 | Area ID: 1 - |
| Width (ft): 37 | Funding Source: 0 - |
| Area (sq. ft.): 97,680 | ADT: 18000 1/1/2019 12:00:00 AM |
| Traffic Index: 0.0 | Slab Length: 0.00 |
| Parking Lot Type: | Slab Width: 0.00 # of Slabs: 0 |
| Comments: Split from 5710B1047 07/22/99 | |

Road Name: PETALUMA HILL RD

| | |
|---|--|
| Street ID: 5710B | Begin Location: FORMSCHLAG LN |
| Section ID: 1096 | End Location: EAST RAILROAD AVE |
| Functional Class: MaC - Major Collector (5) | Surface Type: O - AC/AC |
| Date of Construction: 09/03/2013 | No. Lanes: 2 |
| Cul-de-sac: No | General Code: CO - |
| Length (ft): 2,640 | Area ID: 1 - |
| Width (ft): 44 | Funding Source: 0 - |
| Area (sq. ft.): 116,160 | ADT: 18000 1/1/2019 12:00:00 AM |
| Traffic Index: 0.0 | Slab Length: 0.00 |
| Parking Lot Type: | Slab Width: 0.00 # of Slabs: 0 |
| Comments: | |

Road Name: PETALUMA HILL RD

| | |
|---|--|
| Street ID: 5710B | Begin Location: EAST RAILROAD AVE |
| Section ID: 1146 | End Location: VALLEY HOUSE DR |
| Functional Class: MaC - Major Collector (5) | Surface Type: O - AC/AC |
| Date of Construction: 09/03/2013 | No. Lanes: 2 |
| Cul-de-sac: No | General Code: CO - |
| Length (ft): 2,640 | Area ID: 1 - |
| Width (ft): 36 | Funding Source: 0 - |
| Area (sq. ft.): 95,040 | ADT: 18000 1/1/2019 12:00:00 AM |
| Traffic Index: 0.0 | Slab Length: 0.00 |
| Parking Lot Type: | Slab Width: 0.00 # of Slabs: 0 |
| Comments: Split from 5710B1130 07/22/99 | |

Road Name: PETALUMA HILL RD

| | |
|---|--|
| Street ID: 5710B | Begin Location: VALLEY HOUSE DR |
| Section ID: 1196 | End Location: ROBERTS RD |
| Functional Class: MaC - Major Collector (5) | Surface Type: O - AC/AC |
| Date of Construction: 09/03/2013 | No. Lanes: 2 |
| Cul-de-sac: No | General Code: CO - |
| Length (ft): 2,693 | Area ID: 1 - |
| Width (ft): 37 | Funding Source: 0 - |
| Area (sq. ft.): 99,641 | ADT: 19400 1/1/2019 12:00:00 AM |
| Traffic Index: 0.0 | Slab Length: 0.00 |
| Parking Lot Type: | Slab Width: 0.00 # of Slabs: 0 |
| Comments: | |

Road Name: PETALUMA HILL RD

| | |
|---|--|
| Street ID: 5710B | Begin Location: ROBERTS RD |
| Section ID: 1247 | End Location: E. COTATI AVE |
| Functional Class: MaC - Major Collector (5) | Surface Type: O - AC/AC |
| Date of Construction: 09/03/2013 | No. Lanes: 2 |
| Cul-de-sac: No | General Code: CO - |
| Length (ft): 2,640 | Area ID: 1 - |
| Width (ft): 37 | Funding Source: 0 - |
| Area (sq. ft.): 97,680 | ADT: 18000 1/1/2019 12:00:00 AM |
| Traffic Index: 0.0 | Slab Length: 0.00 |
| Parking Lot Type: | Slab Width: 0.00 # of Slabs: 0 |
| Comments: Split From 5710B1247 09/26/02 | |

Road Name: PETALUMA HILL RD

| | |
|---|--|
| Street ID: 5710B | Begin Location: E. COTATI AVE |
| Section ID: 1297 | End Location: ROHNERT PARK EXP |
| Functional Class: MaC - Major Collector (5) | Surface Type: O - AC/AC |
| Date of Construction: 06/09/2006 | No. Lanes: 2 |
| Cul-de-sac: No | General Code: CO - |
| Length (ft): 3,590 | Area ID: 1 - |
| Width (ft): 44 | Funding Source: 0 - |
| Area (sq. ft.): 157,960 | ADT: 15000 1/1/2019 12:00:00 AM |
| Traffic Index: 0.0 | Slab Length: 0.00 |
| Parking Lot Type: | Slab Width: 0.00 # of Slabs: 0 |
| Comments: Combined from 5710B1297, 5710B1351 09/01/99 | |

Road Name: PETALUMA HILL RD

| | |
|---|--|
| Street ID: 5710B | Begin Location: ROHNERT PARK EXP |
| Section ID: 1365 | End Location: CRANE CANYON RD |
| Functional Class: MaC - Major Collector (5) | Surface Type: A - AC |
| Date of Construction: 02/22/1982 | No. Lanes: 2 |
| Cul-de-sac: No | General Code: CO - |
| Length (ft): 7,022 | Area ID: 1 - |
| Width (ft): 37 | Funding Source: 0 - |
| Area (sq. ft.): 259,814 | ADT: 15000 1/1/2019 12:00:00 AM |
| Traffic Index: 0.0 | Slab Length: 0.00 |
| Parking Lot Type: | Slab Width: 0.00 # of Slabs: 0 |
| Comments: Combined from 5710B1360, 5710B1370 09/01/99 | |

Road Name: PETALUMA HILL RD

| | |
|---|--|
| Street ID: 5710B | Begin Location: CRANE CANYON RD |
| Section ID: 1498 | End Location: SNYDER LN |
| Functional Class: MaC - Major Collector (5) | Surface Type: A - AC |
| Date of Construction: 01/01/1972 | No. Lanes: 2 |
| Cul-de-sac: No | General Code: CO - |
| Length (ft): 9,240 | Area ID: 1 - |
| Width (ft): 38 | Funding Source: 0 - |
| Area (sq. ft.): 351,120 | ADT: 15000 1/1/2019 12:00:00 AM |
| Traffic Index: 0.0 | Slab Length: 0.00 |
| Parking Lot Type: | Slab Width: 0.00 # of Slabs: 0 |
| Comments: | |

Road Name: PETALUMA HILL RD

| | |
|--|--|
| Street ID: 5710B | Begin Location: SNYDER LN |
| Section ID: 1673 | End Location: SR CITY LIMIT (NEAR WINTERHAVEN AVE) |
| Functional Class: MaC - Major Collector (5) | Surface Type: O - AC/AC |
| Date of Construction: 08/01/2016 | No. Lanes: 2 |
| Cul-de-sac: No | General Code: CO - |
| Length (ft): 10,982 | Area ID: 1 - |
| Width (ft): 41 | Funding Source: 0 - |
| Area (sq. ft.): 450,262 | ADT: 16400 1/1/2019 12:00:00 AM |
| Traffic Index: 0.0 | Slab Length: 0.00 |
| Parking Lot Type: | Slab Width: 0.00 # of Slabs: 0 |
| Comments: Split from 5710B1697 07/20/99 - Combined from 5710B1716, 5710B1775, 5710B1841 07/20/99 | |

Road Name: PETERSEN RD

| | |
|--|--------------------------------|
| Street ID: 68035 | Begin Location: ROBLAR RD |
| Section ID: 1000 | End Location: BLANK RD |
| Functional Class: L - Local (7) | Surface Type: A - AC |
| Date of Construction: 06/18/1982 | No. Lanes: 2 |
| Cul-de-sac: No | General Code: CO - |
| Length (ft): 6,283 | Area ID: 2 - |
| Width (ft): 20 | Funding Source: 0 - |
| Area (sq. ft.): 125,660 | ADT: |
| Traffic Index: 0.0 | Slab Length: 0.00 |
| Parking Lot Type: | Slab Width: 0.00 # of Slabs: 0 |
| Comments: This section got merged with another section that had higher PCI. For this reason, we might see a PCI increase on this section upon next inspection. | |

Road Name: PETRIFIED FOREST RD

| | |
|--|---|
| Street ID: 8801C | Begin Location: CALISTOGA RD |
| Section ID: 2019 | End Location: SHARP RD |
| Functional Class: MaC - Major Collector (5) | Surface Type: O - AC/AC |
| Date of Construction: 09/15/2022 | No. Lanes: 2 |
| Cul-de-sac: No | General Code: SR - |
| Length (ft): 8,290 | Area ID: 1 - |
| Width (ft): 33 | Funding Source: 0 - |
| Area (sq. ft.): 268,976 | ADT: 8200 1/1/2019 12:00:00 AM |
| Traffic Index: 0.0 | Slab Length: 0.00 |
| Parking Lot Type: | Slab Width: 0.00 # of Slabs: 0 |
| Comments: Combined from 8801C2089, 8801C2019 3/17/2016 | |

Road Name: PETRIFIED FOREST RD

| | |
|---|-------------------------------------|
| Street ID: 8801C | Begin Location: SHARP RD (WEST END) |
| Section ID: 2176 | End Location: NAPA CO. LINE |
| Functional Class: MaC - Major Collector (5) | Surface Type: O - AC/AC |
| Date of Construction: 09/15/2022 | No. Lanes: 2 |
| Cul-de-sac: No | General Code: SR - |
| Length (ft): 4,171 | Area ID: 1 - |
| Width (ft): 33 | Funding Source: 0 - |
| Area (sq. ft.): 137,643 | ADT: 8200 |
| Traffic Index: 0.0 | 1/1/2019 12:00:00 AM |
| Parking Lot Type: | Slab Length: 0.00 |
| Comments: FE/RS/ADT = 21.99 - 22.55 | Slab Width: 0.00 # of Slabs: 0 |

Road Name: PHEASANT LN

| | |
|----------------------------------|--------------------------------|
| Street ID: 88049 | Begin Location: WIKIUP DR |
| Section ID: 1000 | End Location: PM 10.18 |
| Functional Class: L - Local (7) | Surface Type: A - AC |
| Date of Construction: 01/01/1966 | No. Lanes: 2 |
| Cul-de-sac: No | General Code: SR - |
| Length (ft): 950 | Area ID: 1 - |
| Width (ft): 33 | Funding Source: 0 - |
| Area (sq. ft.): 31,350 | ADT: |
| Traffic Index: 0.0 | Slab Length: 0.00 |
| Parking Lot Type: | Slab Width: 0.00 # of Slabs: 0 |
| Comments: | |

Road Name: PHEASANT LN

| | |
|----------------------------------|--------------------------------|
| Street ID: 88049 | Begin Location: PM 10.18 |
| Section ID: 1018 | End Location: CARRIAGE LN |
| Functional Class: L - Local (7) | Surface Type: A - AC |
| Date of Construction: 01/01/1966 | No. Lanes: 2 |
| Cul-de-sac: No | General Code: SR - |
| Length (ft): 370 | Area ID: 1 - |
| Width (ft): 33 | Funding Source: 0 - |
| Area (sq. ft.): 12,210 | ADT: |
| Traffic Index: 0.0 | Slab Length: 0.00 |
| Parking Lot Type: | Slab Width: 0.00 # of Slabs: 0 |
| Comments: | |

Road Name: PHILLIPS AVE

| | |
|----------------------------------|--------------------------------|
| Street ID: 68088 | Begin Location: TODD RD |
| Section ID: 1000 | End Location: BUTLER AVE |
| Functional Class: L - Local (7) | Surface Type: A - AC |
| Date of Construction: 01/01/1988 | No. Lanes: 2 |
| Cul-de-sac: No | General Code: SR - |
| Length (ft): 4,435 | Area ID: 2 - |
| Width (ft): 24 | Funding Source: 0 - |
| Area (sq. ft.): 106,440 | ADT: |
| Traffic Index: 0.0 | Slab Length: 0.00 |
| Parking Lot Type: | Slab Width: 0.00 # of Slabs: 0 |
| Comments: | |

Road Name: PIEZZI RD

| | |
|----------------------------------|--------------------------------|
| Street ID: 79003 | Begin Location: OCCIDENTAL RD |
| Section ID: 1000 | End Location: COUNTRY CLUB DR |
| Functional Class: L - Local (7) | Surface Type: A - AC |
| Date of Construction: 01/01/1988 | No. Lanes: 2 |
| Cul-de-sac: No | General Code: SR - |
| Length (ft): 3,115 | Area ID: 1 - |
| Width (ft): 28 | Funding Source: 0 - |
| Area (sq. ft.): 87,220 | ADT: 582 |
| | 1/1/2019 12:00:00 AM |
| Traffic Index: 0.0 | Slab Length: 0.00 |
| Parking Lot Type: | Slab Width: 0.00 # of Slabs: 0 |

Comments:

Road Name: PIEZZI RD

| | |
|----------------------------------|---------------------------------|
| Street ID: 79003 | Begin Location: COUNTRY CLUB DR |
| Section ID: 1058 | End Location: HALL RD |
| Functional Class: L - Local (7) | Surface Type: A - AC |
| Date of Construction: 07/02/1973 | No. Lanes: 2 |
| Cul-de-sac: No | General Code: SR - |
| Length (ft): 2,218 | Area ID: 2 - |
| Width (ft): 33 | Funding Source: 0 - |
| Area (sq. ft.): 73,194 | ADT: 462 |
| | 1/1/2019 12:00:00 AM |
| Traffic Index: 0.0 | Slab Length: 0.00 |
| Parking Lot Type: | Slab Width: 0.00 # of Slabs: 0 |

Comments:

Road Name: PINE FLAT RD

| | |
|----------------------------------|-------------------------------------|
| Street ID: 09001 | Begin Location: STATE HIGHWAY 128 |
| Section ID: 1000 | End Location: BRIDGE (SAUSAL CREEK) |
| Functional Class: L - Local (7) | Surface Type: A - AC |
| Date of Construction: 01/01/1993 | No. Lanes: 2 |
| Cul-de-sac: No | General Code: HE - |
| Length (ft): 3,379 | Area ID: 2 - |
| Width (ft): 24 | Funding Source: 0 - |
| Area (sq. ft.): 81,096 | ADT: |
| Traffic Index: 0.0 | Slab Length: 0.00 |
| Parking Lot Type: | Slab Width: 0.00 # of Slabs: 0 |

Comments:

Road Name: PINE FLAT RD

| | |
|----------------------------------|---------------------------------------|
| Street ID: 09001 | Begin Location: BRIDGE (SAUSAL CREEK) |
| Section ID: 1064 | End Location: CATTLE GUARD |
| Functional Class: L - Local (7) | Surface Type: A - AC |
| Date of Construction: 04/12/1974 | No. Lanes: 2 |
| Cul-de-sac: No | General Code: HE - |
| Length (ft): 10,138 | Area ID: 2 - |
| Width (ft): 23 | Funding Source: 0 - |
| Area (sq. ft.): 233,174 | ADT: |
| Traffic Index: 0.0 | Slab Length: 0.00 |
| Parking Lot Type: | Slab Width: 0.00 # of Slabs: 0 |
| Comments: | |

Road Name: PINE FLAT RD

| | |
|----------------------------------|--------------------------------|
| Street ID: 09001 | Begin Location: CATTLE GUARD |
| Section ID: 1256 | End Location: CATTLE GUARD |
| Functional Class: L - Local (7) | Surface Type: A - AC |
| Date of Construction: 01/01/1982 | No. Lanes: 2 |
| Cul-de-sac: No | General Code: HE - |
| Length (ft): 7,550 | Area ID: 2 - |
| Width (ft): 16 | Funding Source: 0 - |
| Area (sq. ft.): 120,800 | ADT: |
| Traffic Index: 0.0 | Slab Length: 0.00 |
| Parking Lot Type: | Slab Width: 0.00 # of Slabs: 0 |
| Comments: | |

Road Name: PINE FLAT RD

| | |
|----------------------------------|--------------------------------|
| Street ID: 09001 | Begin Location: CATTLE GUARD |
| Section ID: 1399 | End Location: CATTLE GUARD |
| Functional Class: L - Local (7) | Surface Type: O - AC/AC |
| Date of Construction: 10/23/2017 | No. Lanes: 2 |
| Cul-de-sac: No | General Code: HE - |
| Length (ft): 4,805 | Area ID: 2 - |
| Width (ft): 18 | Funding Source: 0 - |
| Area (sq. ft.): 86,490 | ADT: |
| Traffic Index: 0.0 | Slab Length: 0.00 |
| Parking Lot Type: | Slab Width: 0.00 # of Slabs: 0 |
| Comments: | |

Road Name: PINE FLAT RD

| | |
|----------------------------------|--------------------------------|
| Street ID: 09001 | Begin Location: CATTLE GUARD |
| Section ID: 1490 | End Location: CATTLE GUARD |
| Functional Class: L - Local (7) | Surface Type: A - AC |
| Date of Construction: 01/01/1982 | No. Lanes: 2 |
| Cul-de-sac: No | General Code: HE - |
| Length (ft): 3,274 | Area ID: 2 - |
| Width (ft): 19 | Funding Source: 0 - |
| Area (sq. ft.): 62,206 | ADT: |
| Traffic Index: 0.0 | Slab Length: 0.00 |
| Parking Lot Type: | Slab Width: 0.00 # of Slabs: 0 |
| Comments: | |

Road Name: PINE FLAT RD

| | |
|--|--------------------------------|
| Street ID: 09001 | Begin Location: CATTLE GUARD |
| Section ID: 1552 | End Location: CATTLE GUARD |
| Functional Class: L - Local (7) | Surface Type: A - AC |
| Date of Construction: 01/01/1988 | No. Lanes: 2 |
| Cul-de-sac: No | General Code: HE - |
| Length (ft): 20,962 | Area ID: 2 - |
| Width (ft): 18 | Funding Source: 0 - |
| Area (sq. ft.): 354,876 | ADT: |
| Traffic Index: 0.0 | Slab Length: 0.00 |
| Parking Lot Type: | Slab Width: 0.00 # of Slabs: 0 |
| Comments: Combined from 090011552, 090011650, 090011712, 090011824 3/10/2016 | |

Road Name: PINE FLAT RD

| | |
|----------------------------------|--------------------------------|
| Street ID: 09001 | Begin Location: CATTLE GUARD |
| Section ID: 1949 | End Location: PM 22.43 |
| Functional Class: L - Local (7) | Surface Type: A - AC |
| Date of Construction: 01/01/1988 | No. Lanes: 2 |
| Cul-de-sac: No | General Code: HE - |
| Length (ft): 15,523 | Area ID: 2 - |
| Width (ft): 16 | Funding Source: 0 - |
| Area (sq. ft.): 248,368 | ADT: |
| Traffic Index: 0.0 | Slab Length: 0.00 |
| Parking Lot Type: | Slab Width: 0.00 # of Slabs: 0 |
| Comments: | |

Road Name: PINE GLADE

| | |
|----------------------------------|--------------------------------|
| Street ID: 70139 | Begin Location: END |
| Section ID: 1000 | End Location: RIDGECREST DR |
| Functional Class: L - Local (7) | Surface Type: A - AC |
| Date of Construction: 01/01/1968 | No. Lanes: 1 |
| Cul-de-sac: No | General Code: GU - |
| Length (ft): 898 | Area ID: 2 - |
| Width (ft): 10 | Funding Source: 0 - |
| Area (sq. ft.): 8,980 | ADT: |
| Traffic Index: 0.0 | Slab Length: 0.00 |
| Parking Lot Type: | Slab Width: 0.00 # of Slabs: 0 |
| Comments: | |

Road Name: PINE LN

| | |
|---|--------------------------------|
| Street ID: 68005 | Begin Location: END |
| Section ID: 1000 | End Location: BEGIN PAVEMENT |
| Functional Class: L - Local (7) | Surface Type: G - GRAVEL |
| Date of Construction: 01/01/1967 | No. Lanes: 2 |
| Cul-de-sac: No | General Code: CO - |
| Length (ft): 264 | Area ID: 3 - |
| Width (ft): 16 | Funding Source: 6 - |
| Area (sq. ft.): 4,224 | ADT: |
| Traffic Index: 0.0 | Slab Length: 0.00 |
| Parking Lot Type: | Slab Width: 0.00 # of Slabs: 0 |
| Comments: Split From 680051000 10/15/2015 | |

Road Name: PINE LN

| | |
|----------------------------------|--------------------------------|
| Street ID: 68005 | Begin Location: BEGIN PAVEMENT |
| Section ID: 1005 | End Location: W SIERRA AVE |
| Functional Class: L - Local (7) | Surface Type: A - AC |
| Date of Construction: 01/01/1967 | No. Lanes: 2 |
| Cul-de-sac: No | General Code: CO - |
| Length (ft): 792 | Area ID: 3 - |
| Width (ft): 19 | Funding Source: 6 - |
| Area (sq. ft.): 15,048 | ADT: |
| Traffic Index: 0.0 | Slab Length: 0.00 |
| Parking Lot Type: | Slab Width: 0.00 # of Slabs: 0 |
| Comments: | |

Road Name: PINE MOUNTAIN RD

| | |
|----------------------------------|--------------------------------|
| Street ID: 10009 | Begin Location: GEYSERS RD |
| Section ID: 1000 | End Location: CATTLE GUARD #2 |
| Functional Class: L - Local (7) | Surface Type: A - AC |
| Date of Construction: 02/22/1974 | No. Lanes: 2 |
| Cul-de-sac: No | General Code: HE - |
| Length (ft): 3,696 | Area ID: 2 - |
| Width (ft): 22 | Funding Source: 0 - |
| Area (sq. ft.): 81,312 | ADT: |
| Traffic Index: 0.0 | Slab Length: 0.00 |
| Parking Lot Type: | Slab Width: 0.00 # of Slabs: 0 |
| Comments: | |

Road Name: PINE MOUNTAIN RD

| | |
|--|---------------------------------|
| Street ID: 10009 | Begin Location: CATTLE GUARD #2 |
| Section ID: 1070 | End Location: CATTLE GUARD #3 |
| Functional Class: L - Local (7) | Surface Type: A - AC |
| Date of Construction: 08/29/1970 | No. Lanes: 2 |
| Cul-de-sac: No | General Code: HE - |
| Length (ft): 9,504 | Area ID: 2 - |
| Width (ft): 19 | Funding Source: 0 - |
| Area (sq. ft.): 180,576 | ADT: |
| Traffic Index: 0.0 | Slab Length: 0.00 |
| Parking Lot Type: | Slab Width: 0.00 # of Slabs: 0 |
| Comments: Combined from 100091100, 100091200 3/24/2016 | |

Road Name: PINE MOUNTAIN RD

| | |
|---|---------------------------------|
| Street ID: 10009 | Begin Location: CATTLE GUARD #4 |
| Section ID: 1250 | End Location: CATTLE GUARD #5 |
| Functional Class: L - Local (7) | Surface Type: A - AC |
| Date of Construction: 01/01/1984 | No. Lanes: 2 |
| Cul-de-sac: No | General Code: HE - |
| Length (ft): 8,448 | Area ID: 2 - |
| Width (ft): 19 | Funding Source: 0 - |
| Area (sq. ft.): 160,512 | ADT: |
| Traffic Index: 0.0 | Slab Length: 0.00 |
| Parking Lot Type: | Slab Width: 0.00 # of Slabs: 0 |
| Comments: Combined from 100091250, 100091290, 100091365 3/24/2016 | |

Road Name: PINE MOUNTAIN RD

| | |
|----------------------------------|---------------------------------|
| Street ID: 10009 | Begin Location: CATTLE GUARD #5 |
| Section ID: 1410 | End Location: CATTLE GUARD #6 |
| Functional Class: L - Local (7) | Surface Type: A - AC |
| Date of Construction: 01/01/1984 | No. Lanes: 2 |
| Cul-de-sac: No | General Code: HE - |
| Length (ft): 4,013 | Area ID: 1 - |
| Width (ft): 18 | Funding Source: 0 - |
| Area (sq. ft.): 72,234 | ADT: |
| Traffic Index: 0.0 | Slab Length: 0.00 |
| Parking Lot Type: | Slab Width: 0.00 # of Slabs: 0 |
| Comments: | |

Road Name: PINE MOUNTAIN RD

| | |
|----------------------------------|---------------------------------|
| Street ID: 10009 | Begin Location: CATTLE GUARD #6 |
| Section ID: 1486 | End Location: COUNTY LINE |
| Functional Class: L - Local (7) | Surface Type: A - AC |
| Date of Construction: 01/01/1984 | No. Lanes: 2 |
| Cul-de-sac: No | General Code: HE - |
| Length (ft): 4,963 | Area ID: 1 - |
| Width (ft): 17 | Funding Source: 0 - |
| Area (sq. ft.): 84,371 | ADT: |
| Traffic Index: 0.0 | Slab Length: 0.00 |
| Parking Lot Type: | Slab Width: 0.00 # of Slabs: 0 |
| Comments: | |

Road Name: PINE RIDGE RD

| | |
|----------------------------------|--------------------------------|
| Street ID: 80027 | Begin Location: LAUREL AVE |
| Section ID: 1000 | End Location: END |
| Functional Class: L - Local (7) | Surface Type: A - AC |
| Date of Construction: 01/01/1968 | No. Lanes: 1 |
| Cul-de-sac: No | General Code: FO - |
| Length (ft): 1,003 | Area ID: 3 - |
| Width (ft): 7 | Funding Source: 0 - |
| Area (sq. ft.): 7,021 | ADT: |
| Traffic Index: 0.0 | Slab Length: 0.00 |
| Parking Lot Type: | Slab Width: 0.00 # of Slabs: 0 |
| Comments: | |

Road Name: PINE ST

| | |
|----------------------------------|--------------------------------|
| Street ID: 56092 | Begin Location: NORTH SIDE AVE |
| Section ID: 1000 | End Location: GREGER ST |
| Functional Class: L - Local (7) | Surface Type: A - AC |
| Date of Construction: 01/01/1966 | No. Lanes: 2 |
| Cul-de-sac: No | General Code: SO - |
| Length (ft): 1,040 | Area ID: 2 - |
| Width (ft): 18 | Funding Source: 0 - |
| Area (sq. ft.): 18,720 | ADT: |
| Traffic Index: 0.0 | Slab Length: 0.00 |
| Parking Lot Type: | Slab Width: 0.00 # of Slabs: 0 |
| Comments: | |

Road Name: PINE ST

| | |
|----------------------------------|--------------------------------|
| Street ID: 56093 | Begin Location: BOYES BLVD |
| Section ID: 2000 | End Location: PINE AVE |
| Functional Class: L - Local (7) | Surface Type: A - AC |
| Date of Construction: 01/01/1966 | No. Lanes: 2 |
| Cul-de-sac: No | General Code: SO - |
| Length (ft): 528 | Area ID: 2 - |
| Width (ft): 25 | Funding Source: 0 - |
| Area (sq. ft.): 13,200 | ADT: |
| Traffic Index: 0.0 | Slab Length: 0.00 |
| Parking Lot Type: | Slab Width: 0.00 # of Slabs: 0 |
| Comments: | |

Road Name: PINECROFT WAY

| | |
|----------------------------------|--------------------------------|
| Street ID: 78280 | Begin Location: END |
| Section ID: 1000 | End Location: RIEBLI RD |
| Functional Class: L - Local (7) | Surface Type: A - AC |
| Date of Construction: 01/01/1966 | No. Lanes: 2 |
| Cul-de-sac: No | General Code: SR - |
| Length (ft): 1,040 | Area ID: 1 - |
| Width (ft): 22 | Funding Source: 0 - |
| Area (sq. ft.): 22,880 | ADT: |
| Traffic Index: 0.0 | Slab Length: 0.00 |
| Parking Lot Type: | Slab Width: 0.00 # of Slabs: 0 |
| Comments: | |

Road Name: PINER RD

| | |
|---|--------------------------------|
| Street ID: 7811 | Begin Location: OLIVET RD |
| Section ID: 1000 | End Location: WILLOWSIDE ROAD |
| Functional Class: MaC - Major Collector (5) | Surface Type: A - AC |
| Date of Construction: 10/18/2016 | No. Lanes: 2 |
| Cul-de-sac: No | General Code: SR - |
| Length (ft): 2,640 | Area ID: 2 - |
| Width (ft): 22 | Funding Source: 0 - |
| Area (sq. ft.): 58,080 | ADT: 3400 1/1/2019 12:00:00 AM |
| Traffic Index: 0.0 | Slab Length: 0.00 |
| Parking Lot Type: | Slab Width: 0.00 # of Slabs: 0 |
| Comments: | |

Road Name: PINER RD

| | |
|---|---|
| Street ID: 7811 | Begin Location: WILLOWSIDE ROAD |
| Section ID: 1050 | End Location: PM MARKER |
| Functional Class: MaC - Major Collector (5) | Surface Type: A - AC |
| Date of Construction: 10/18/2016 | No. Lanes: 2 |
| Cul-de-sac: No | General Code: SR - |
| Length (ft): 8,184 | Area ID: 2 - |
| Width (ft): 22 | Funding Source: 0 - |
| Area (sq. ft.): 180,048 | ADT: 3400 1/1/2019 12:00:00 AM |
| Traffic Index: 0.0 | Slab Length: 0.00 |
| Parking Lot Type: | Slab Width: 0.00 # of Slabs: 0 |
| Comments: | |

Road Name: PINER RD

| | |
|---|---|
| Street ID: 7811 | Begin Location: PM MARKER |
| Section ID: 1205 | End Location: ENTER CITY SR/FULTON |
| Functional Class: MaC - Major Collector (5) | Surface Type: A - AC |
| Date of Construction: 10/18/2016 | No. Lanes: 2 |
| Cul-de-sac: No | General Code: SR - |
| Length (ft): 2,650 | Area ID: 2 - |
| Width (ft): 24 | Funding Source: 0 - |
| Area (sq. ft.): 63,600 | ADT: 3400 1/1/2019 12:00:00 AM |
| Traffic Index: 0.0 | Slab Length: 0.00 |
| Parking Lot Type: | Slab Width: 0.00 # of Slabs: 0 |
| Comments: | |

Road Name: PLEASANT AVE

| | |
|---|---|
| Street ID: 8805 | Begin Location: LEAVE TOWN WINDSOR |
| Section ID: 1041 | End Location: CHALK HILL RD. |
| Functional Class: MaC - Major Collector (5) | Surface Type: O - AC/AC |
| Date of Construction: 10/18/2016 | No. Lanes: 2 |
| Cul-de-sac: No | General Code: SR - |
| Length (ft): 3,326 | Area ID: 2 - |
| Width (ft): 22 | Funding Source: 0 - |
| Area (sq. ft.): 73,172 | ADT: 1421 1/1/2019 12:00:00 AM |
| Traffic Index: 0.0 | Slab Length: 0.00 |
| Parking Lot Type: | Slab Width: 0.00 # of Slabs: 0 |
| Comments: | |

Road Name: PLEASANT AVE

| | |
|----------------------------------|--------------------------------|
| Street ID: 8805 | Begin Location: CHALK HILL RD |
| Section ID: 1106 | End Location: FAUGHT RD |
| Functional Class: L - Local (7) | Surface Type: O - AC/AC |
| Date of Construction: 10/18/2016 | No. Lanes: 2 |
| Cul-de-sac: No | General Code: SR - |
| Length (ft): 634 | Area ID: 2 - |
| Width (ft): 20 | Funding Source: 0 - |
| Area (sq. ft.): 12,680 | ADT: |
| Traffic Index: 0.0 | Slab Length: 0.00 |
| Parking Lot Type: | Slab Width: 0.00 # of Slabs: 0 |
| Comments: | |

Road Name: PLEASANT HILL RD

| | |
|----------------------------------|--------------------------------|
| Street ID: 69025 | Begin Location: WATERTROUGH RD |
| Section ID: 1130 | End Location: ELPHICK RD |
| Functional Class: L - Local (7) | Surface Type: A - AC |
| Date of Construction: 01/01/1979 | No. Lanes: 2 |
| Cul-de-sac: No | General Code: FO - |
| Length (ft): 528 | Area ID: 2 - |
| Width (ft): 32 | Funding Source: 0 - |
| Area (sq. ft.): 16,896 | ADT: |
| Traffic Index: 0.0 | Slab Length: 0.00 |
| Parking Lot Type: | Slab Width: 0.00 # of Slabs: 0 |
| Comments: | |

Road Name: PLEASANT HILL RD

| | |
|----------------------------------|--------------------------------|
| Street ID: 69025 | Begin Location: ELPHICK RD |
| Section ID: 1140 | End Location: LYNCH RD |
| Functional Class: L - Local (7) | Surface Type: A - AC |
| Date of Construction: 09/01/1986 | No. Lanes: 2 |
| Cul-de-sac: No | General Code: FO - |
| Length (ft): 3,062 | Area ID: 2 - |
| Width (ft): 21 | Funding Source: 0 - |
| Area (sq. ft.): 64,302 | ADT: |
| Traffic Index: 0.0 | Slab Length: 0.00 |
| Parking Lot Type: | Slab Width: 0.00 # of Slabs: 0 |
| Comments: FE = 11.98 - 12.55 | |

Road Name: PLEASANT HILL RD

| | |
|---|---------------------------------------|
| Street ID: 69025 | Begin Location: LYNCH RD |
| Section ID: 1198 | End Location: ROHNERT PARK CITY LIMIT |
| Functional Class: MaC - Major Collector (5) | Surface Type: A - AC |
| Date of Construction: 08/15/2019 | No. Lanes: 2 |
| Cul-de-sac: No | General Code: FO - |
| Length (ft): 3,010 | Area ID: 2 - |
| Width (ft): 21 | Funding Source: 0 - |
| Area (sq. ft.): 63,210 | ADT: |
| Traffic Index: 0.0 | Slab Length: 0.00 |
| Parking Lot Type: | Slab Width: 0.00 # of Slabs: 0 |
| Comments: FE = 11.98 - 12.55 | |

Road Name: PLEASANT HILL RD

| | |
|---|--------------------------------|
| Street ID: 6903 | Begin Location: BLOOMFIELD RD |
| Section ID: 1000 | End Location: WATERTROUGH RD |
| Functional Class: MaC - Major Collector (5) | Surface Type: A - AC |
| Date of Construction: 02/01/1991 | No. Lanes: 2 |
| Cul-de-sac: No | General Code: FO - |
| Length (ft): 6,864 | Area ID: 3 - |
| Width (ft): 21 | Funding Source: 0 - |
| Area (sq. ft.): 144,144 | ADT: |
| Traffic Index: 0.0 | Slab Length: 0.00 |
| Parking Lot Type: | Slab Width: 0.00 # of Slabs: 0 |
| Comments: | |

Road Name: PLOVER CT

| | |
|----------------------------------|-------------------------------------|
| Street ID: 60085 | Begin Location: OYSTER CATCHER LOOP |
| Section ID: 1000 | End Location: END |
| Functional Class: L - Local (7) | Surface Type: A - AC |
| Date of Construction: 01/01/1980 | No. Lanes: 2 |
| Cul-de-sac: No | General Code: FO - |
| Length (ft): 305 | Area ID: 1 - |
| Width (ft): 28 | Funding Source: 0 - |
| Area (sq. ft.): 8,540 | ADT: |
| Traffic Index: 0.0 | Slab Length: 0.00 |
| Parking Lot Type: | Slab Width: 0.00 # of Slabs: 0 |
| Comments: | |

Road Name: PLYMOUTH ST

| | |
|----------------------------------|---------------------------------|
| Street ID: 70035 | Begin Location: END |
| Section ID: 1000 | End Location: WASHINGTON STREET |
| Functional Class: L - Local (7) | Surface Type: A - AC |
| Date of Construction: 01/01/1986 | No. Lanes: 2 |
| Cul-de-sac: No | General Code: GU - |
| Length (ft): 1,190 | Area ID: 2 - |
| Width (ft): 10 | Funding Source: 0 - |
| Area (sq. ft.): 11,900 | ADT: |
| Traffic Index: 0.0 | Slab Length: 0.00 |
| Parking Lot Type: | Slab Width: 0.00 # of Slabs: 0 |
| Comments: | |

Road Name: POCKET DR

| | |
|----------------------------------|--------------------------------|
| Street ID: 80133 | Begin Location: HWY 116 |
| Section ID: 1000 | End Location: ENT. TO DUMP |
| Functional Class: L - Local (7) | Surface Type: A - AC |
| Date of Construction: 01/01/1985 | No. Lanes: 2 |
| Cul-de-sac: No | General Code: GU - |
| Length (ft): 1,500 | Area ID: 2 - |
| Width (ft): 22 | Funding Source: 0 - |
| Area (sq. ft.): 33,000 | ADT: |
| Traffic Index: 0.0 | Slab Length: 0.00 |
| Parking Lot Type: | Slab Width: 0.00 # of Slabs: 0 |
| Comments: | |

Road Name: POINT DR

| | |
|----------------------------------|--------------------------------|
| Street ID: 65003 | Begin Location: END |
| Section ID: 1000 | End Location: HIGH RD |
| Functional Class: L - Local (7) | Surface Type: A - AC |
| Date of Construction: 01/01/1969 | No. Lanes: 2 |
| Cul-de-sac: No | General Code: SO - |
| Length (ft): 528 | Area ID: 2 - |
| Width (ft): 16 | Funding Source: 0 - |
| Area (sq. ft.): 8,448 | ADT: |
| Traffic Index: 0.0 | Slab Length: 0.00 |
| Parking Lot Type: | Slab Width: 0.00 # of Slabs: 0 |
| Comments: | |

Road Name: POLLEY LANE

| | |
|----------------------------------|--------------------------------|
| Street ID: 56204 | Begin Location: JAMI LEE LN |
| Section ID: 1000 | End Location: WAGELE DR |
| Functional Class: L - Local (7) | Surface Type: A - AC |
| Date of Construction: 01/01/1981 | No. Lanes: 2 |
| Cul-de-sac: No | General Code: SO - |
| Length (ft): 686 | Area ID: 1 - |
| Width (ft): 35 | Funding Source: 0 - |
| Area (sq. ft.): 24,010 | ADT: |
| Traffic Index: 0.0 | Slab Length: 0.00 |
| Parking Lot Type: | Slab Width: 0.00 # of Slabs: 0 |
| Comments: | |

Road Name: PONDEROSA DR

| | |
|----------------------------------|-----------------------------------|
| Street ID: 67009 | Begin Location: BENNETT VALLEY RD |
| Section ID: 1000 | End Location: END |
| Functional Class: L - Local (7) | Surface Type: A - AC |
| Date of Construction: 01/01/1961 | No. Lanes: 2 |
| Cul-de-sac: No | General Code: SR - |
| Length (ft): 1,795 | Area ID: 1 - |
| Width (ft): 23 | Funding Source: 0 - |
| Area (sq. ft.): 41,285 | ADT: |
| Traffic Index: 0.0 | Slab Length: 0.00 |
| Parking Lot Type: | Slab Width: 0.00 # of Slabs: 0 |
| Comments: | |

Road Name: POPLAR AVE

| | |
|----------------------------------|--------------------------------|
| Street ID: 56099 | Begin Location: ORCHARD AVE |
| Section ID: 2000 | End Location: BOYES BLVD |
| Functional Class: L - Local (7) | Surface Type: A - AC |
| Date of Construction: 01/01/1967 | No. Lanes: 2 |
| Cul-de-sac: No | General Code: SO - |
| Length (ft): 686 | Area ID: 2 - |
| Width (ft): 19 | Funding Source: 0 - |
| Area (sq. ft.): 13,034 | ADT: |
| Traffic Index: 0.0 | Slab Length: 0.00 |
| Parking Lot Type: | Slab Width: 0.00 # of Slabs: 0 |
| Comments: | |

Road Name: POPLAR AVE

| | | |
|---|-----------------------------------|---------------|
| Street ID: 58041 | Begin Location: WEST RAILROAD AVE | |
| Section ID: 1000 | End Location: CYPRESS AVE | |
| Functional Class: MaC - Major Collector (5) | Surface Type: A - AC | |
| Date of Construction: 01/01/1988 | No. Lanes: 2 | |
| Cul-de-sac: No | General Code: CO - | |
| Length (ft): 5,280 | Area ID: 1 - | |
| Width (ft): 24 | Funding Source: 0 - | |
| Area (sq. ft.): 126,720 | ADT: | |
| Traffic Index: 0.0 | Slab Length: 0.00 | |
| Parking Lot Type: | Slab Width: 0.00 | # of Slabs: 0 |
| Comments: | | |

Road Name: POPPY CT

| | | |
|----------------------------------|----------------------------|---------------|
| Street ID: 60028 | Begin Location: END | |
| Section ID: 1000 | End Location: CYPRESS LOOP | |
| Functional Class: L - Local (7) | Surface Type: A - AC | |
| Date of Construction: 01/01/1976 | No. Lanes: 2 | |
| Cul-de-sac: No | General Code: FO - | |
| Length (ft): 317 | Area ID: 1 - | |
| Width (ft): 39 | Funding Source: 0 - | |
| Area (sq. ft.): 12,363 | ADT: | |
| Traffic Index: 0.0 | Slab Length: 0.00 | |
| Parking Lot Type: | Slab Width: 0.00 | # of Slabs: 0 |
| Comments: | | |

Road Name: PORTER CREEK RD

| | | |
|---|-----------------------------|----------------------------|
| Street ID: 8801B | Begin Location: LESLIE RD | |
| Section ID: 1554 | End Location: LOCH HAVEN DR | |
| Functional Class: MaC - Major Collector (5) | Surface Type: O - AC/AC | |
| Date of Construction: 06/01/2011 | No. Lanes: 2 | |
| Cul-de-sac: No | General Code: SR - | |
| Length (ft): 1,848 | Area ID: 2 - | |
| Width (ft): 28 | Funding Source: 0 - | |
| Area (sq. ft.): 51,744 | ADT: 5500 | 1/1/2019 12:00:00 AM |
| Traffic Index: 0.0 | Slab Length: 0.00 | |
| Parking Lot Type: | Slab Width: 0.00 | # of Slabs: 0 |
| Comments: FE/RS/ADT = 15.54 - 16.01 | | |

Road Name: PORTER CREEK RD

| | |
|---|--|
| Street ID: 8801B | Begin Location: LOCH HAVEN DR |
| Section ID: 1589 | End Location: FRANZ VALLEY RD / BEGIN BRIDGE |
| Functional Class: MaC - Major Collector (5) | Surface Type: O - AC/AC |
| Date of Construction: 09/03/2013 | No. Lanes: 2 |
| Cul-de-sac: No | General Code: SR - |
| Length (ft): 6,389 | Area ID: 1 - |
| Width (ft): 32 | Funding Source: 0 - |
| Area (sq. ft.): 204,448 | ADT: 5500 1/1/2019 12:00:00 AM |
| Traffic Index: 0.0 | Slab Length: 0.00 |
| Parking Lot Type: | Slab Width: 0.00 # of Slabs: 0 |
| Comments: | |

Road Name: PORTER CREEK RD

| | |
|---|---|
| Street ID: 8801B | Begin Location: END BRIDGE 20C-112 |
| Section ID: 1712 | End Location: POSTWOOD LN |
| Functional Class: MaC - Major Collector (5) | Surface Type: O - AC/AC |
| Date of Construction: 09/08/2008 | No. Lanes: 2 |
| Cul-de-sac: No | General Code: SR - |
| Length (ft): 4,580 | Area ID: 1 - |
| Width (ft): 36 | Funding Source: 0 - |
| Area (sq. ft.): 164,880 | ADT: 5200 1/1/2019 12:00:00 AM |
| Traffic Index: 0.0 | Slab Length: 0.00 |
| Parking Lot Type: | Slab Width: 0.00 # of Slabs: 0 |
| Comments: | |

Road Name: PORTER CREEK RD

| | |
|---|---|
| Street ID: 8801B | Begin Location: POSTWOOD LN |
| Section ID: 1800 | End Location: WILSON RD (CAMP NEWMAN) |
| Functional Class: MaC - Major Collector (5) | Surface Type: O - AC/AC |
| Date of Construction: 09/08/2008 | No. Lanes: 2 |
| Cul-de-sac: No | General Code: SR - |
| Length (ft): 3,696 | Area ID: 1 - |
| Width (ft): 36 | Funding Source: 0 - |
| Area (sq. ft.): 133,056 | ADT: 5200 1/1/2019 12:00:00 AM |
| Traffic Index: 0.0 | Slab Length: 0.00 |
| Parking Lot Type: | Slab Width: 0.00 # of Slabs: 0 |
| Comments: | |

Road Name: PORTER CREEK RD

| | |
|---|--|
| Street ID: 8801B | Begin Location: WILSON RD |
| Section ID: 1870 | End Location: PETRIFIED FOREST RD / CALISTOGA RD |
| Functional Class: MaC - Major Collector (5) | Surface Type: O - AC/AC |
| Date of Construction: 11/15/2020 | No. Lanes: 2 |
| Cul-de-sac: No | General Code: SR - |
| Length (ft): 7,867 | Area ID: 3 - |
| Width (ft): 28 | Funding Source: 0 - |
| Area (sq. ft.): 220,276 | ADT: 5200 1/1/2019 12:00:00 AM |
| Traffic Index: 0.0 | Slab Length: 0.00 |
| Parking Lot Type: | Slab Width: 0.00 # of Slabs: 0 |
| Comments: FE/RS/ADT = 18.77 - 20.19 | |

Road Name: POSTWOOD LN

| | |
|----------------------------------|---------------------------------|
| Street ID: 88083 | Begin Location: PORTER CREEK RD |
| Section ID: 1000 | End Location: END |
| Functional Class: L - Local (7) | Surface Type: A - AC |
| Date of Construction: 01/01/1971 | No. Lanes: 2 |
| Cul-de-sac: No | General Code: SR - |
| Length (ft): 1,109 | Area ID: 3 - |
| Width (ft): 21 | Funding Source: 0 - |
| Area (sq. ft.): 23,289 | ADT: |
| Traffic Index: 0.0 | Slab Length: 0.00 |
| Parking Lot Type: | Slab Width: 0.00 # of Slabs: 0 |
| Comments: | |

Road Name: PRESSLEY RD

| | |
|--|--------------------------------|
| Street ID: 67001A | Begin Location: ROBERTS RD |
| Section ID: 1136 | End Location: PARK ENTRANCE |
| Functional Class: L - Local (7) | Surface Type: O - AC/AC |
| Date of Construction: 08/23/2010 | No. Lanes: 2 |
| Cul-de-sac: No | General Code: CO - |
| Length (ft): 3,115 | Area ID: 1 - |
| Width (ft): 22 | Funding Source: 0 - |
| Area (sq. ft.): 68,530 | ADT: |
| Traffic Index: 0.0 | Slab Length: 0.00 |
| Parking Lot Type: | Slab Width: 0.00 # of Slabs: 0 |
| Comments: Split from 67001A1165 08/17/99 - Combined from 67001A1166, 67001A1136 3/7/2016 | |

Road Name: PRESSLEY RD

| | |
|--|----------------------------------|
| Street ID: 67001A | Begin Location: PARK ENTRANCE |
| Section ID: 1195 | End Location: SONOMA MOUNTAIN RD |
| Functional Class: L - Local (7) | Surface Type: O - AC/AC |
| Date of Construction: 08/23/2010 | No. Lanes: 2 |
| Cul-de-sac: No | General Code: CO - |
| Length (ft): 12,197 | Area ID: 1 - |
| Width (ft): 23 | Funding Source: 0 - |
| Area (sq. ft.): 280,531 | ADT: |
| Traffic Index: 0.0 | Slab Length: 0.00 |
| Parking Lot Type: | Slab Width: 0.00 # of Slabs: 0 |
| Comments: Split from 67001A1165 08/17/99 - Combined from 67001A1227, 67001A1259, 67001A1359 3/7/2016 | |

Road Name: PRESTON DEPOT RD

| | |
|----------------------------------|--------------------------------|
| Street ID: 10012 | Begin Location: END |
| Section ID: 1000 | End Location: N CLOVERDALE |
| Functional Class: L - Local (7) | Surface Type: O - AC/AC |
| Date of Construction: 01/01/1988 | No. Lanes: 2 |
| Cul-de-sac: No | General Code: HE - |
| Length (ft): 686 | Area ID: 2 - |
| Width (ft): 15 | Funding Source: 0 - |
| Area (sq. ft.): 10,290 | ADT: |
| Traffic Index: 0.0 | Slab Length: 0.00 |
| Parking Lot Type: | Slab Width: 0.00 # of Slabs: 0 |
| Comments: | |

Road Name: PRESTON DR

| | |
|----------------------------------|--------------------------------|
| Street ID: 20001 | Begin Location: GEYSERS RD. |
| Section ID: 1000 | End Location: END OF LOOP |
| Functional Class: L - Local (7) | Surface Type: A - AC |
| Date of Construction: 01/01/1969 | No. Lanes: 2 |
| Cul-de-sac: No | General Code: HE - |
| Length (ft): 1,795 | Area ID: 3 - |
| Width (ft): 15 | Funding Source: 0 - |
| Area (sq. ft.): 26,925 | ADT: |
| Traffic Index: 0.0 | Slab Length: 0.00 |
| Parking Lot Type: | Slab Width: 0.00 # of Slabs: 0 |
| Comments: | |

Road Name: PRICE AVE

| | |
|----------------------------------|--------------------------------|
| Street ID: 78083 | Begin Location: MERCED AVE |
| Section ID: 1000 | End Location: SOUTH WRIGHT RD |
| Functional Class: L - Local (7) | Surface Type: O - AC/AC |
| Date of Construction: 09/15/2022 | No. Lanes: 2 |
| Cul-de-sac: No | General Code: SR - |
| Length (ft): 2,798 | Area ID: 2 - |
| Width (ft): 23 | Funding Source: 0 - |
| Area (sq. ft.): 64,354 | ADT: |
| Traffic Index: 0.0 | Slab Length: 0.00 |
| Parking Lot Type: | Slab Width: 0.00 # of Slabs: 0 |
| Comments: | |

Road Name: PRIMROSE AVE

| | |
|----------------------------------|--------------------------------|
| Street ID: 68067 | Begin Location: WILFRED AVE |
| Section ID: 2000 | End Location: SCENIC AVE |
| Functional Class: L - Local (7) | Surface Type: A - AC |
| Date of Construction: 01/01/1984 | No. Lanes: 2 |
| Cul-de-sac: No | General Code: CO - |
| Length (ft): 4,752 | Area ID: 1 - |
| Width (ft): 20 | Funding Source: 0 - |
| Area (sq. ft.): 95,040 | ADT: |
| Traffic Index: 0.0 | Slab Length: 0.00 |
| Parking Lot Type: | Slab Width: 0.00 # of Slabs: 0 |
| Comments: | |

Road Name: PRIMROSE AVE

| | |
|---|--------------------------------|
| Street ID: 68086 | Begin Location: END |
| Section ID: 1000 | End Location: TODD RD |
| Functional Class: L - Local (7) | Surface Type: A - AC |
| Date of Construction: 01/01/1984 | No. Lanes: 2 |
| Cul-de-sac: No | General Code: CO - |
| Length (ft): 2,112 | Area ID: 2 - |
| Width (ft): 16 | Funding Source: 0 - |
| Area (sq. ft.): 33,792 | ADT: |
| Traffic Index: 0.0 | Slab Length: 0.00 |
| Parking Lot Type: | Slab Width: 0.00 # of Slabs: 0 |
| Comments: no noticeable rutting from traffic-road has radical crown | |

Road Name: PRIMROSE AVE

| | |
|----------------------------------|--------------------------------|
| Street ID: 68086 | Begin Location: TODD RD |
| Section ID: 1040 | End Location: BELLEVUE AVE |
| Functional Class: L - Local (7) | Surface Type: A - AC |
| Date of Construction: 01/01/1984 | No. Lanes: 2 |
| Cul-de-sac: No | General Code: CO - |
| Length (ft): 5,386 | Area ID: 2 - |
| Width (ft): 27 | Funding Source: 0 - |
| Area (sq. ft.): 145,422 | ADT: |
| Traffic Index: 0.0 | Slab Length: 0.00 |
| Parking Lot Type: | Slab Width: 0.00 # of Slabs: 0 |
| Comments: | |

Road Name: PROSPECT DR

| | |
|----------------------------------|--------------------------------|
| Street ID: 56167 | Begin Location: GROVE ST |
| Section ID: 1000 | End Location: SPRING DR |
| Functional Class: L - Local (7) | Surface Type: A - AC |
| Date of Construction: 01/01/1968 | No. Lanes: 2 |
| Cul-de-sac: No | General Code: SO - |
| Length (ft): 1,478 | Area ID: 1 - |
| Width (ft): 23 | Funding Source: 0 - |
| Area (sq. ft.): 33,994 | ADT: |
| Traffic Index: 0.0 | Slab Length: 0.00 |
| Parking Lot Type: | Slab Width: 0.00 # of Slabs: 0 |
| Comments: | |

Road Name: PROSSER RD

| | |
|----------------------------------|--------------------------------|
| Street ID: 79100 | Begin Location: END |
| Section ID: 1000 | End Location: END |
| Functional Class: L - Local (7) | Surface Type: A - AC |
| Date of Construction: 01/01/1964 | No. Lanes: 2 |
| Cul-de-sac: No | General Code: FO - |
| Length (ft): 422 | Area ID: 3 - |
| Width (ft): 25 | Funding Source: 0 - |
| Area (sq. ft.): 10,550 | ADT: |
| Traffic Index: 0.0 | Slab Length: 0.00 |
| Parking Lot Type: | Slab Width: 0.00 # of Slabs: 0 |
| Comments: | |

Road Name: PUEBLO AVE

| | |
|----------------------------------|--------------------------------|
| Street ID: 55029 | Begin Location: END |
| Section ID: 1000 | End Location: NAPA RD. |
| Functional Class: L - Local (7) | Surface Type: A - AC |
| Date of Construction: 01/01/1977 | No. Lanes: 2 |
| Cul-de-sac: No | General Code: SO - |
| Length (ft): 1,478 | Area ID: 2 - |
| Width (ft): 22 | Funding Source: 0 - |
| Area (sq. ft.): 32,516 | ADT: |
| Traffic Index: 0.0 | Slab Length: 0.00 |
| Parking Lot Type: | Slab Width: 0.00 # of Slabs: 0 |
| Comments: | |

Road Name: PURRINGTON RD

| | |
|----------------------------------|---------------------------------|
| Street ID: 47004 | Begin Location: I ST |
| Section ID: 1000 | End Location: MOUNTAIN VIEW AVE |
| Functional Class: L - Local (7) | Surface Type: A - AC |
| Date of Construction: 01/01/1971 | No. Lanes: 2 |
| Cul-de-sac: No | General Code: CO - |
| Length (ft): 2,165 | Area ID: 3 - |
| Width (ft): 20 | Funding Source: 0 - |
| Area (sq. ft.): 43,300 | ADT: |
| Traffic Index: 0.0 | Slab Length: 0.00 |
| Parking Lot Type: | Slab Width: 0.00 # of Slabs: 0 |
| Comments: | |

Road Name: PURVINE RD

| | |
|----------------------------------|----------------------------------|
| Street ID: 58005 | Begin Location: SPRING HILL RD |
| Section ID: 1000 | End Location: MIDDLE TWO ROCK RD |
| Functional Class: L - Local (7) | Surface Type: A - AC |
| Date of Construction: 01/01/1987 | No. Lanes: 2 |
| Cul-de-sac: No | General Code: CO - |
| Length (ft): 7,550 | Area ID: 3 - |
| Width (ft): 15 | Funding Source: 0 - |
| Area (sq. ft.): 113,250 | ADT: |
| Traffic Index: 0.0 | Slab Length: 0.00 |
| Parking Lot Type: | Slab Width: 0.00 # of Slabs: 0 |
| Comments: | |

Road Name: PYTHIAN RD

| | |
|----------------------------------|--------------------------------|
| Street ID: 77002 | Begin Location: HWY 12 |
| Section ID: 1000 | End Location: END (PARK GATE) |
| Functional Class: L - Local (7) | Surface Type: A - AC |
| Date of Construction: 01/01/1972 | No. Lanes: 2 |
| Cul-de-sac: No | General Code: SR - |
| Length (ft): 4,656 | Area ID: 3 - |
| Width (ft): 19 | Funding Source: 0 - |
| Area (sq. ft.): 88,464 | ADT: |
| Traffic Index: 0.0 | Slab Length: 0.00 |
| Parking Lot Type: | Slab Width: 0.00 # of Slabs: 0 |
| Comments: | |

Road Name: QUEENS LN

| | |
|----------------------------------|--------------------------------|
| Street ID: 58022 | Begin Location: END (WEST) |
| Section ID: 1000 | End Location: END (EAST) |
| Functional Class: L - Local (7) | Surface Type: A - AC |
| Date of Construction: 07/17/1968 | No. Lanes: 2 |
| Cul-de-sac: No | General Code: CO - |
| Length (ft): 2,482 | Area ID: 3 - |
| Width (ft): 12 | Funding Source: 0 - |
| Area (sq. ft.): 29,784 | ADT: |
| Traffic Index: 0.0 | Slab Length: 0.00 |
| Parking Lot Type: | Slab Width: 0.00 # of Slabs: 0 |
| Comments: | |

Road Name: RAGLE RD

| | |
|---|--------------------------------|
| Street ID: 69039 | Begin Location: COVERT LN |
| Section ID: 1000 | End Location: MILL STATION RD |
| Functional Class: MaC - Major Collector (5) | Surface Type: O - AC/AC |
| Date of Construction: 01/01/1983 | No. Lanes: 2 |
| Cul-de-sac: No | General Code: FO - |
| Length (ft): 2,165 | Area ID: 2 - |
| Width (ft): 22 | Funding Source: 0 - |
| Area (sq. ft.): 47,630 | ADT: 1572 1/1/2019 12:00:00 AM |
| Traffic Index: 0.0 | Slab Length: 0.00 |
| Parking Lot Type: | Slab Width: 0.00 # of Slabs: 0 |
| Comments: | |

Road Name: RAILROAD AVE

| | |
|----------------------------------|--------------------------------|
| Street ID: 09016 | Begin Location: HWY 128 |
| Section ID: 1000 | End Location: END PAVEMENT |
| Functional Class: L - Local (7) | Surface Type: A - AC |
| Date of Construction: 01/01/1968 | No. Lanes: 2 |
| Cul-de-sac: No | General Code: HE - |
| Length (ft): 2,957 | Area ID: 2 - |
| Width (ft): 18 | Funding Source: 0 - |
| Area (sq. ft.): 53,226 | ADT: |
| Traffic Index: 0.0 | Slab Length: 0.00 |
| Parking Lot Type: | Slab Width: 0.00 # of Slabs: 0 |
| Comments: | |

Road Name: RAILROAD AVE

| | |
|----------------------------------|--------------------------------|
| Street ID: 56046 | Begin Location: WALNUT AVE |
| Section ID: 2000 | End Location: VERANO AVE |
| Functional Class: L - Local (7) | Surface Type: A - AC |
| Date of Construction: 01/01/1966 | No. Lanes: 2 |
| Cul-de-sac: No | General Code: SO - |
| Length (ft): 1,887 | Area ID: 2 - |
| Width (ft): 19 | Funding Source: 0 - |
| Area (sq. ft.): 35,853 | ADT: |
| Traffic Index: 0.0 | Slab Length: 0.00 |
| Parking Lot Type: | Slab Width: 0.00 # of Slabs: 0 |
| Comments: | |

Road Name: RAILROAD AVE

| | |
|---|---|
| Street ID: 56047 | Begin Location: VERANO AVE |
| Section ID: 3000 | End Location: CRAIG AVE |
| Functional Class: MaC - Major Collector (5) | Surface Type: A - AC |
| Date of Construction: 01/01/1966 | No. Lanes: 2 |
| Cul-de-sac: No | General Code: SO - |
| Length (ft): 1,848 | Area ID: 2 - |
| Width (ft): 36 | Funding Source: 0 - |
| Area (sq. ft.): 66,528 | ADT: 4500 1/1/2019 12:00:00 AM |
| Traffic Index: 0.0 | Slab Length: 0.00 |
| Parking Lot Type: | Slab Width: 0.00 # of Slabs: 0 |
| Comments: | |

Road Name: RAILROAD AVE

| | |
|---|---|
| Street ID: 56047 | Begin Location: CRAIG AVE |
| Section ID: 3035 | End Location: CHERRY AVE |
| Functional Class: MaC - Major Collector (5) | Surface Type: A - AC |
| Date of Construction: 01/01/1982 | No. Lanes: 2 |
| Cul-de-sac: No | General Code: SO - |
| Length (ft): 1,144 | Area ID: 3 - |
| Width (ft): 31 | Funding Source: 0 - |
| Area (sq. ft.): 35,464 | ADT: 4500 1/1/2019 12:00:00 AM |
| Traffic Index: 0.0 | Slab Length: 0.00 |
| Parking Lot Type: | Slab Width: 0.00 # of Slabs: 0 |
| Comments: | |

Road Name: RAILROAD AVE

| | |
|---|---|
| Street ID: 56047 | Begin Location: CHERRY AVE |
| Section ID: 3056 | End Location: CORNELL ST |
| Functional Class: MaC - Major Collector (5) | Surface Type: A - AC |
| Date of Construction: 01/01/1982 | No. Lanes: 2 |
| Cul-de-sac: No | General Code: SO - |
| Length (ft): 480 | Area ID: 3 - |
| Width (ft): 37 | Funding Source: 0 - |
| Area (sq. ft.): 17,760 | ADT: 4500 1/1/2019 12:00:00 AM |
| Traffic Index: 0.0 | Slab Length: 0.00 |
| Parking Lot Type: | Slab Width: 0.00 # of Slabs: 0 |
| Comments: | |

Road Name: RAILROAD AVE

| | |
|---|---|
| Street ID: 56047 | Begin Location: CORNELL ST |
| Section ID: 3065 | End Location: BOYES BLVD |
| Functional Class: MaC - Major Collector (5) | Surface Type: A - AC |
| Date of Construction: 01/01/1982 | No. Lanes: 2 |
| Cul-de-sac: No | General Code: SO - |
| Length (ft): 541 | Area ID: 3 - |
| Width (ft): 37 | Funding Source: 0 - |
| Area (sq. ft.): 20,017 | ADT: 4500 1/1/2019 12:00:00 AM |
| Traffic Index: 0.0 | Slab Length: 0.00 |
| Parking Lot Type: | Slab Width: 0.00 # of Slabs: 0 |
| Comments: | |

Road Name: RAILROAD AVE

| | |
|---|--|
| Street ID: 56047 | Begin Location: BOYES BLVD |
| Section ID: 3076 | End Location: EL DORADO DR |
| Functional Class: MaC - Major Collector (5) | Surface Type: O - AC/AC |
| Date of Construction: 01/01/1966 | No. Lanes: 2 |
| Cul-de-sac: No | General Code: SO - |
| Length (ft): 264 | Area ID: 1 - |
| Width (ft): 45 | Funding Source: 0 - |
| Area (sq. ft.): 11,880 | ADT: 859 1/1/2019 12:00:00 AM |
| Traffic Index: 0.0 | Slab Length: 0.00 |
| Parking Lot Type: | Slab Width: 0.00 # of Slabs: 0 |
| Comments: | |

Road Name: RAILROAD AVE

| | |
|----------------------------------|---|
| Street ID: 56047 | Begin Location: EL DORADO DR |
| Section ID: 3081 | End Location: COUNTRY CLUB LN |
| Functional Class: L - Local (7) | Surface Type: A - AC |
| Date of Construction: 01/01/1980 | No. Lanes: 2 |
| Cul-de-sac: No | General Code: SO - |
| Length (ft): 1,584 | Area ID: 1 - |
| Width (ft): 32 | Funding Source: 0 - |
| Area (sq. ft.): 50,688 | ADT: 4500 1/1/2019 12:00:00 AM |
| Traffic Index: 0.0 | Slab Length: 0.00 |
| Parking Lot Type: | Slab Width: 0.00 # of Slabs: 0 |
| Comments: | |

Road Name: RAILROAD AVE

| | |
|----------------------------------|--------------------------------|
| Street ID: 70020 | Begin Location: TOWER RD |
| Section ID: 4000 | End Location: REDWOOD AVE |
| Functional Class: L - Local (7) | Surface Type: A - AC |
| Date of Construction: 01/01/1986 | No. Lanes: 2 |
| Cul-de-sac: No | General Code: GU - |
| Length (ft): 1,478 | Area ID: 2 - |
| Width (ft): 12 | Funding Source: 0 - |
| Area (sq. ft.): 17,736 | ADT: |
| Traffic Index: 0.0 | Slab Length: 0.00 |
| Parking Lot Type: | Slab Width: 0.00 # of Slabs: 0 |
| Comments: | |

Road Name: RAILROAD AVE

| | |
|----------------------------------|--------------------------------|
| Street ID: 70021 | Begin Location: GRANDVIEW AVE |
| Section ID: 5000 | End Location: TOWER RD |
| Functional Class: L - Local (7) | Surface Type: A - AC |
| Date of Construction: 01/01/1986 | No. Lanes: 2 |
| Cul-de-sac: No | General Code: GU - |
| Length (ft): 1,954 | Area ID: 2 - |
| Width (ft): 12 | Funding Source: 0 - |
| Area (sq. ft.): 23,448 | ADT: |
| Traffic Index: 0.0 | Slab Length: 0.00 |
| Parking Lot Type: | Slab Width: 0.00 # of Slabs: 0 |
| Comments: | |

Road Name: RAILROAD AVE

| | |
|----------------------------------|--------------------------------|
| Street ID: 70117 | Begin Location: BOHEMIAN AVE |
| Section ID: 6000 | End Location: END |
| Functional Class: L - Local (7) | Surface Type: A - AC |
| Date of Construction: 01/01/1966 | No. Lanes: 2 |
| Cul-de-sac: No | General Code: GU - |
| Length (ft): 1,109 | Area ID: 2 - |
| Width (ft): 11 | Funding Source: 0 - |
| Area (sq. ft.): 12,199 | ADT: |
| Traffic Index: 0.0 | Slab Length: 0.00 |
| Parking Lot Type: | Slab Width: 0.00 # of Slabs: 0 |
| Comments: | |

Road Name: RAILROAD AVE

| | |
|----------------------------------|--------------------------------|
| Street ID: 79035 | Begin Location: GREY ST |
| Section ID: 7000 | End Location: GRATON RD |
| Functional Class: L - Local (7) | Surface Type: A - AC |
| Date of Construction: 01/01/1967 | No. Lanes: 2 |
| Cul-de-sac: No | General Code: FO - |
| Length (ft): 1,320 | Area ID: 2 - |
| Width (ft): 21 | Funding Source: 0 - |
| Area (sq. ft.): 27,720 | ADT: |
| Traffic Index: 0.0 | Slab Length: 0.00 |
| Parking Lot Type: | Slab Width: 0.00 # of Slabs: 0 |
| Comments: | |

Road Name: RAILROAD AVE

| | |
|----------------------------------|--------------------------------|
| Street ID: 79060 | Begin Location: FIRST ST |
| Section ID: 8000 | End Location: FORESTVILLE ST |
| Functional Class: L - Local (7) | Surface Type: A - AC |
| Date of Construction: 01/01/1973 | No. Lanes: 2 |
| Cul-de-sac: No | General Code: FO - |
| Length (ft): 370 | Area ID: 2 - |
| Width (ft): 25 | Funding Source: 0 - |
| Area (sq. ft.): 9,250 | ADT: |
| Traffic Index: 0.0 | Slab Length: 0.00 |
| Parking Lot Type: | Slab Width: 0.00 # of Slabs: 0 |
| Comments: | |

Road Name: RAILROAD ST

| | |
|----------------------------------|--------------------------------|
| Street ID: 79036 | Begin Location: END |
| Section ID: 1000 | End Location: GREY ST |
| Functional Class: L - Local (7) | Surface Type: A - AC |
| Date of Construction: 01/01/1988 | No. Lanes: 2 |
| Cul-de-sac: No | General Code: FO - |
| Length (ft): 1,003 | Area ID: 2 - |
| Width (ft): 11 | Funding Source: 0 - |
| Area (sq. ft.): 11,033 | ADT: |
| Traffic Index: 0.0 | Slab Length: 0.00 |
| Parking Lot Type: | Slab Width: 0.00 # of Slabs: 0 |
| Comments: | |

Road Name: RAINSHINE CT

| | |
|--|-----------------------------------|
| Street ID: 57078 | Begin Location: OLD REDWOOD HWY N |
| Section ID: 1000 | End Location: END |
| Functional Class: L - Local (7) | Surface Type: A - AC |
| Date of Construction: 01/01/1995 | No. Lanes: 2 |
| Cul-de-sac: No | General Code: - |
| Length (ft): 575 | Area ID: - |
| Width (ft): 32 | Funding Source: - |
| Area (sq. ft.): 18,400 | ADT: |
| Traffic Index: | Slab Length: 0.00 |
| Parking Lot Type: | Slab Width: 0.00 # of Slabs: 0 |
| Comments: Construction date is a guess. - Lee Penny, 10/1/12 | |

Road Name: RAINSVILLE RD

| | |
|----------------------------------|--------------------------------|
| Street ID: 57032 | Begin Location: LIBERTY RD |
| Section ID: 1000 | End Location: STONY POINT RD |
| Functional Class: L - Local (7) | Surface Type: A - AC |
| Date of Construction: 01/01/1969 | No. Lanes: 2 |
| Cul-de-sac: No | General Code: CO - |
| Length (ft): 7,498 | Area ID: 2 - |
| Width (ft): 23 | Funding Source: 0 - |
| Area (sq. ft.): 172,454 | ADT: |
| Traffic Index: 0.0 | Slab Length: 0.00 |
| Parking Lot Type: | Slab Width: 0.00 # of Slabs: 0 |
| Comments: | |

Road Name: RAM HILL RD

| | |
|----------------------------------|--------------------------------|
| Street ID: 09024 | Begin Location: VINEYARD RD |
| Section ID: 1000 | End Location: END |
| Functional Class: L - Local (7) | Surface Type: A - AC |
| Date of Construction: 01/01/1962 | No. Lanes: 2 |
| Cul-de-sac: No | General Code: HE - |
| Length (ft): 422 | Area ID: 1 - |
| Width (ft): 13 | Funding Source: 0 - |
| Area (sq. ft.): 5,486 | ADT: |
| Traffic Index: 0.0 | Slab Length: 0.00 |
| Parking Lot Type: | Slab Width: 0.00 # of Slabs: 0 |
| Comments: | |

Road Name: RAMAL RD

| | |
|---|--------------------------------|
| Street ID: 5501 | Begin Location: HIGHWAY 12 |
| Section ID: 1000 | End Location: DALE AVE |
| Functional Class: MiC - Minor Collector (6) | Surface Type: A - AC |
| Date of Construction: 09/11/1969 | No. Lanes: 2 |
| Cul-de-sac: No | General Code: SO - |
| Length (ft): 2,482 | Area ID: 3 - |
| Width (ft): 22 | Funding Source: 0 - |
| Area (sq. ft.): 54,604 | ADT: |
| Traffic Index: 0.0 | Slab Length: 0.00 |
| Parking Lot Type: | Slab Width: 0.00 # of Slabs: 0 |
| Comments: | |

Road Name: RAMAL RD

| | |
|---|--------------------------------|
| Street ID: 5501 | Begin Location: DALE AVE |
| Section ID: 1047 | End Location: SKAGGS ISLAND RD |
| Functional Class: MiC - Minor Collector (6) | Surface Type: A - AC |
| Date of Construction: 10/21/1969 | No. Lanes: 2 |
| Cul-de-sac: No | General Code: SO - |
| Length (ft): 17,190 | Area ID: 3 - |
| Width (ft): 22 | Funding Source: 0 - |
| Area (sq. ft.): 378,180 | ADT: |
| Traffic Index: 0.0 | Slab Length: 0.00 |
| Parking Lot Type: | Slab Width: 0.00 # of Slabs: 0 |
| Comments: | |

Road Name: RAMAL RD

| | |
|---|----------------------------------|
| Street ID: 5501 | Begin Location: SKAGGS ISLAND RD |
| Section ID: 1364 | End Location: NAPA COUNTY LINE |
| Functional Class: MiC - Minor Collector (6) | Surface Type: A - AC |
| Date of Construction: 01/01/1970 | No. Lanes: 2 |
| Cul-de-sac: No | General Code: SO - |
| Length (ft): 2,482 | Area ID: 3 - |
| Width (ft): 21 | Funding Source: 0 - |
| Area (sq. ft.): 52,122 | ADT: |
| Traffic Index: 0.0 | Slab Length: 0.00 |
| Parking Lot Type: | Slab Width: 0.00 # of Slabs: 0 |
| Comments: | |

Road Name: RAMAL RD

| | |
|----------------------------------|--------------------------------|
| Street ID: 55011 | Begin Location: RAMAL RD |
| Section ID: 2000 | End Location: RAMAL RD |
| Functional Class: L - Local (7) | Surface Type: A - AC |
| Date of Construction: 01/01/1997 | No. Lanes: 2 |
| Cul-de-sac: No | General Code: SO - |
| Length (ft): 792 | Area ID: - |
| Width (ft): 32 | Funding Source: - |
| Area (sq. ft.): 25,344 | ADT: |
| Traffic Index: | Slab Length: 0.00 |
| Parking Lot Type: | Slab Width: 0.00 # of Slabs: 0 |
| Comments: | |

Road Name: RAMONDO DR

| | |
|----------------------------------|--------------------------------|
| Street ID: 78263 | Begin Location: END |
| Section ID: 1000 | End Location: IRWIN LN |
| Functional Class: L - Local (7) | Surface Type: A - AC |
| Date of Construction: 01/01/1961 | No. Lanes: 2 |
| Cul-de-sac: No | General Code: SR - |
| Length (ft): 620 | Area ID: 1 - |
| Width (ft): 25 | Funding Source: 0 - |
| Area (sq. ft.): 15,500 | ADT: |
| Traffic Index: 0.0 | Slab Length: 0.00 |
| Parking Lot Type: | Slab Width: 0.00 # of Slabs: 0 |
| Comments: | |

Road Name: RAMSEY RD

| | |
|----------------------------------|--------------------------------|
| Street ID: 69047 | Begin Location: END |
| Section ID: 1000 | End Location: BODEGA HWY |
| Functional Class: L - Local (7) | Surface Type: A - AC |
| Date of Construction: 01/01/1967 | No. Lanes: 2 |
| Cul-de-sac: No | General Code: FO - |
| Length (ft): 1,162 | Area ID: 3 - |
| Width (ft): 11 | Funding Source: 0 - |
| Area (sq. ft.): 12,782 | ADT: |
| Traffic Index: 0.0 | Slab Length: 0.00 |
| Parking Lot Type: | Slab Width: 0.00 # of Slabs: 0 |
| Comments: | |

Road Name: RAMSGATE CT

| | |
|----------------------------------|--------------------------------|
| Street ID: 88038 | Begin Location: END |
| Section ID: 1000 | End Location: OLD REDWOOD HWY |
| Functional Class: L - Local (7) | Surface Type: O - AC/AC |
| Date of Construction: 09/15/2021 | No. Lanes: 2 |
| Cul-de-sac: No | General Code: SR - |
| Length (ft): 600 | Area ID: 1 - |
| Width (ft): 34 | Funding Source: 0 - |
| Area (sq. ft.): 20,400 | ADT: |
| Traffic Index: 0.0 | Slab Length: 0.00 |
| Parking Lot Type: | Slab Width: 0.00 # of Slabs: 0 |
| Comments: | |

Road Name: RANCHO ADOBE CT

| | | |
|----------------------------------|--------------------------|---------------|
| Street ID: 57080 | Begin Location: ADOBE RD | |
| Section ID: 1000 | End Location: DEAD END | |
| Functional Class: L - Local (7) | Surface Type: A - AC | |
| Date of Construction: 12/16/2003 | No. Lanes: 2 | |
| Cul-de-sac: Yes | General Code: CO - | |
| Length (ft): 475 | Area ID: - | |
| Width (ft): 36 | Funding Source: - | |
| Area (sq. ft.): 17,100 | ADT: | |
| Traffic Index: | Slab Length: 0.00 | |
| Parking Lot Type: | Slab Width: 0.00 | # of Slabs: 0 |
| Comments: | | |

Road Name: RANDOLPH AVE

| | | |
|----------------------------------|----------------------------|----------------------------|
| Street ID: 76007 | Begin Location: END | |
| Section ID: 1000 | End Location: STATE HWY 12 | |
| Functional Class: L - Local (7) | Surface Type: A - AC | |
| Date of Construction: 01/01/1990 | No. Lanes: 2 | |
| Cul-de-sac: No | General Code: SR - | |
| Length (ft): 1,848 | Area ID: 2 - | |
| Width (ft): 32 | Funding Source: 0 - | |
| Area (sq. ft.): 59,136 | ADT: 752 | 1/1/2019 12:00:00 AM |
| Traffic Index: 0.0 | Slab Length: 0.00 | |
| Parking Lot Type: | Slab Width: 0.00 | # of Slabs: 0 |
| Comments: | | |

Road Name: RAYMONDE WAY

| | | |
|----------------------------------|-------------------------------|---------------|
| Street ID: 77027 | Begin Location: MT. TAYLOR DR | |
| Section ID: 1000 | End Location: END | |
| Functional Class: L - Local (7) | Surface Type: A - AC | |
| Date of Construction: 01/01/1966 | No. Lanes: 2 | |
| Cul-de-sac: No | General Code: SR - | |
| Length (ft): 813 | Area ID: 2 - | |
| Width (ft): 19 | Funding Source: 0 - | |
| Area (sq. ft.): 15,447 | ADT: | |
| Traffic Index: 0.0 | Slab Length: 0.00 | |
| Parking Lot Type: | Slab Width: 0.00 | # of Slabs: 0 |
| Comments: | | |

Road Name: RECLAMATION RD

| | | |
|----------------------------------|---|---------------|
| Street ID: 36001 | Begin Location: ACCESS GATE | |
| Section ID: 1000 | End Location: 370 FT NORTH OF ACCESS GATE | |
| Functional Class: L - Local (7) | Surface Type: A - AC | |
| Date of Construction: 01/01/1981 | No. Lanes: 2 | |
| Cul-de-sac: No | General Code: CO - | |
| Length (ft): 370 | Area ID: 3 - | |
| Width (ft): 26 | Funding Source: 0 - | |
| Area (sq. ft.): 9,620 | ADT: | |
| Traffic Index: 0.0 | Slab Length: 0.00 | |
| Parking Lot Type: | Slab Width: 0.00 | # of Slabs: 0 |
| Comments: | | |

Road Name: RED WINERY RD

| | |
|---|--------------------------------|
| Street ID: 09002 | Begin Location: PINE FLAT RD |
| Section ID: 1000 | End Location: GEYSERS RD |
| Functional Class: L - Local (7) | Surface Type: A - AC |
| Date of Construction: 01/01/1972 | No. Lanes: 2 |
| Cul-de-sac: No | General Code: HE - |
| Length (ft): 12,408 | Area ID: 1 - |
| Width (ft): 25 | Funding Source: 0 - |
| Area (sq. ft.): 315,480 | ADT: |
| Traffic Index: 0.0 | Slab Length: 0.00 |
| Parking Lot Type: | Slab Width: 0.00 # of Slabs: 0 |
| Comments: Combined from 090021000, 090021100, 090021225 3/16/2016 | |

Road Name: REDWOOD AVE

| | |
|----------------------------------|--------------------------------|
| Street ID: 70022 | Begin Location: ST DOROTHY AVE |
| Section ID: 1000 | End Location: SEQUOIA AVE |
| Functional Class: L - Local (7) | Surface Type: A - AC |
| Date of Construction: 01/01/1986 | No. Lanes: 2 |
| Cul-de-sac: No | General Code: GU - |
| Length (ft): 1,637 | Area ID: 2 - |
| Width (ft): 11 | Funding Source: 0 - |
| Area (sq. ft.): 18,007 | ADT: |
| Traffic Index: 0.0 | Slab Length: 0.00 |
| Parking Lot Type: | Slab Width: 0.00 # of Slabs: 0 |
| Comments: | |

Road Name: REDWOOD CT

| | |
|----------------------------------|--------------------------------|
| Street ID: 70146 | Begin Location: REDWOOD DR |
| Section ID: 1000 | End Location: END |
| Functional Class: L - Local (7) | Surface Type: A - AC |
| Date of Construction: 01/01/1965 | No. Lanes: 2 |
| Cul-de-sac: No | General Code: GU - |
| Length (ft): 158 | Area ID: 1 - |
| Width (ft): 40 | Funding Source: 0 - |
| Area (sq. ft.): 6,320 | ADT: |
| Traffic Index: 0.0 | Slab Length: 0.00 |
| Parking Lot Type: | Slab Width: 0.00 # of Slabs: 0 |
| Comments: | |

Road Name: REDWOOD DR

| | |
|----------------------------------|--------------------------------|
| Street ID: 70111 | Begin Location: HWY 116 |
| Section ID: 3000 | End Location: PM 31.10 |
| Functional Class: L - Local (7) | Surface Type: A - AC |
| Date of Construction: 01/01/1974 | No. Lanes: 2 |
| Cul-de-sac: No | General Code: GU - |
| Length (ft): 5,808 | Area ID: 1 - |
| Width (ft): 24 | Funding Source: 0 - |
| Area (sq. ft.): 139,392 | ADT: |
| Traffic Index: 0.0 | Slab Length: 0.00 |
| Parking Lot Type: | Slab Width: 0.00 # of Slabs: 0 |
| Comments: | |

Road Name: REDWOOD DR

| | |
|----------------------------------|--------------------------------|
| Street ID: 99045 | Begin Location: END |
| Section ID: 1000 | End Location: N. FITCH MT RD |
| Functional Class: L - Local (7) | Surface Type: A - AC |
| Date of Construction: 01/01/1984 | No. Lanes: 2 |
| Cul-de-sac: No | General Code: HE - |
| Length (ft): 1,742 | Area ID: 2 - |
| Width (ft): 14 | Funding Source: 0 - |
| Area (sq. ft.): 24,388 | ADT: |
| Traffic Index: 0.0 | Slab Length: 0.00 |
| Parking Lot Type: | Slab Width: 0.00 # of Slabs: 0 |
| Comments: | |

Road Name: REDWOOD GLADE

| | |
|----------------------------------|--------------------------------|
| Street ID: 70140 | Begin Location: PINE GLADE |
| Section ID: 1000 | End Location: OLD MONTE RIO RD |
| Functional Class: L - Local (7) | Surface Type: A - AC |
| Date of Construction: 01/01/1968 | No. Lanes: 1 |
| Cul-de-sac: No | General Code: GU - |
| Length (ft): 528 | Area ID: 3 - |
| Width (ft): 9 | Funding Source: 0 - |
| Area (sq. ft.): 4,752 | ADT: |
| Traffic Index: 0.0 | Slab Length: 0.00 |
| Parking Lot Type: | Slab Width: 0.00 # of Slabs: 0 |
| Comments: | |

Road Name: REDWOOD LN

| | |
|----------------------------------|--------------------------------|
| Street ID: 80028 | Begin Location: REDWOOD RD |
| Section ID: 1000 | End Location: OAK RD |
| Functional Class: L - Local (7) | Surface Type: A - AC |
| Date of Construction: 01/01/1971 | No. Lanes: 1 |
| Cul-de-sac: No | General Code: FO - |
| Length (ft): 475 | Area ID: 3 - |
| Width (ft): 8 | Funding Source: 0 - |
| Area (sq. ft.): 3,800 | ADT: |
| Traffic Index: 0.0 | Slab Length: 0.00 |
| Parking Lot Type: | Slab Width: 0.00 # of Slabs: 0 |
| Comments: | |

Road Name: REDWOOD LN

| | |
|----------------------------------|--------------------------------|
| Street ID: 80102 | Begin Location: END |
| Section ID: 1000 | End Location: DRAKE RD |
| Functional Class: L - Local (7) | Surface Type: A - AC |
| Date of Construction: 01/01/1973 | No. Lanes: 2 |
| Cul-de-sac: No | General Code: FO - |
| Length (ft): 634 | Area ID: 3 - |
| Width (ft): 13 | Funding Source: 0 - |
| Area (sq. ft.): 8,242 | ADT: |
| Traffic Index: 0.0 | Slab Length: 0.00 |
| Parking Lot Type: | Slab Width: 0.00 # of Slabs: 0 |
| Comments: | |

Road Name: REDWOOD RD

| | |
|----------------------------------|--------------------------------|
| Street ID: 80029 | Begin Location: END |
| Section ID: 1000 | End Location: SUMMERHOME PK RD |
| Functional Class: L - Local (7) | Surface Type: A - AC |
| Date of Construction: 01/01/1971 | No. Lanes: 1 |
| Cul-de-sac: No | General Code: FO - |
| Length (ft): 1,373 | Area ID: 3 - |
| Width (ft): 9 | Funding Source: 0 - |
| Area (sq. ft.): 12,357 | ADT: |
| Traffic Index: 0.0 | Slab Length: 0.00 |
| Parking Lot Type: | Slab Width: 0.00 # of Slabs: 0 |
| Comments: | |

Road Name: REGENT CT

| | |
|----------------------------------|--------------------------------|
| Street ID: 78253 | Begin Location: CORONATION DR |
| Section ID: 1000 | End Location: END |
| Functional Class: L - Local (7) | Surface Type: A - AC |
| Date of Construction: 01/01/1959 | No. Lanes: 2 |
| Cul-de-sac: No | General Code: SR - |
| Length (ft): 370 | Area ID: 1 - |
| Width (ft): 23 | Funding Source: 0 - |
| Area (sq. ft.): 8,510 | ADT: |
| Traffic Index: 0.0 | Slab Length: 0.00 |
| Parking Lot Type: | Slab Width: 0.00 # of Slabs: 0 |
| Comments: | |

Road Name: REGIONAL PKWY

| | |
|----------------------------------|--------------------------------|
| Street ID: 89123 | Begin Location: BRICKWAY BLVD. |
| Section ID: 1000 | End Location: AIRPORT BLVD. |
| Functional Class: L - Local (7) | Surface Type: A - AC |
| Date of Construction: 01/01/1988 | No. Lanes: 2 |
| Cul-de-sac: No | General Code: SR - |
| Length (ft): 3,432 | Area ID: 1 - |
| Width (ft): 40 | Funding Source: 0 - |
| Area (sq. ft.): 137,280 | ADT: |
| Traffic Index: 0.0 | Slab Length: 0.00 |
| Parking Lot Type: | Slab Width: 0.00 # of Slabs: 0 |
| Comments: | |

Road Name: REMMEL RD

| | |
|----------------------------------|--------------------------------|
| Street ID: 09010 | Begin Location: WALDEN AVE |
| Section ID: 1000 | End Location: HWY 128 |
| Functional Class: L - Local (7) | Surface Type: A - AC |
| Date of Construction: 01/01/1968 | No. Lanes: 2 |
| Cul-de-sac: No | General Code: HE - |
| Length (ft): 634 | Area ID: 3 - |
| Width (ft): 27 | Funding Source: 0 - |
| Area (sq. ft.): 17,118 | ADT: |
| Traffic Index: 0.0 | Slab Length: 0.00 |
| Parking Lot Type: | Slab Width: 0.00 # of Slabs: 0 |
| Comments: | |

Road Name: REMMEL ST

| | |
|----------------------------------|--------------------------------|
| Street ID: 09012 | Begin Location: HWY 128 |
| Section ID: 1000 | End Location: CENTER ST |
| Functional Class: L - Local (7) | Surface Type: A - AC |
| Date of Construction: 01/01/1968 | No. Lanes: 2 |
| Cul-de-sac: No | General Code: HE - |
| Length (ft): 264 | Area ID: 2 - |
| Width (ft): 17 | Funding Source: 0 - |
| Area (sq. ft.): 4,488 | ADT: |
| Traffic Index: 0.0 | Slab Length: 0.00 |
| Parking Lot Type: | Slab Width: 0.00 # of Slabs: 0 |
| Comments: | |

Road Name: RENZ LANE

| | |
|----------------------------------|--------------------------------|
| Street ID: 09038 | Begin Location: END |
| Section ID: 1000 | End Location: END |
| Functional Class: L - Local (7) | Surface Type: A - AC |
| Date of Construction: 01/01/1997 | No. Lanes: 2 |
| Cul-de-sac: No | General Code: HE - |
| Length (ft): 900 | Area ID: - |
| Width (ft): 33 | Funding Source: - |
| Area (sq. ft.): 29,700 | ADT: |
| Traffic Index: | Slab Length: 0.00 |
| Parking Lot Type: | Slab Width: 0.00 # of Slabs: 0 |
| Comments: | |

Road Name: RENZ PLACE

| | |
|----------------------------------|--------------------------------|
| Street ID: 09039 | Begin Location: RENZ LANE |
| Section ID: 1000 | End Location: STATE HWY 128 |
| Functional Class: L - Local (7) | Surface Type: A - AC |
| Date of Construction: 01/01/1997 | No. Lanes: 2 |
| Cul-de-sac: No | General Code: HE - |
| Length (ft): 158 | Area ID: - |
| Width (ft): 33 | Funding Source: - |
| Area (sq. ft.): 5,214 | ADT: |
| Traffic Index: | Slab Length: 0.00 |
| Parking Lot Type: | Slab Width: 0.00 # of Slabs: 0 |
| Comments: | |

Road Name: RICE AVE

| | |
|----------------------------------|--------------------------------|
| Street ID: 70029 | Begin Location: TAN OAK AVE |
| Section ID: 1000 | End Location: NOB AVE |
| Functional Class: L - Local (7) | Surface Type: A - AC |
| Date of Construction: 01/01/1986 | No. Lanes: 2 |
| Cul-de-sac: No | General Code: GU - |
| Length (ft): 158 | Area ID: 2 - |
| Width (ft): 13 | Funding Source: 0 - |
| Area (sq. ft.): 2,054 | ADT: |
| Traffic Index: 0.0 | Slab Length: 0.00 |
| Parking Lot Type: | Slab Width: 0.00 # of Slabs: 0 |
| Comments: | |

Road Name: RICHARDSON LN

| | |
|----------------------------------|--------------------------------|
| Street ID: 68022 | Begin Location: END |
| Section ID: 1000 | End Location: SCHOOL ST |
| Functional Class: L - Local (7) | Surface Type: A - AC |
| Date of Construction: 01/01/1984 | No. Lanes: 2 |
| Cul-de-sac: No | General Code: CO - |
| Length (ft): 1,109 | Area ID: 2 - |
| Width (ft): 12 | Funding Source: 0 - |
| Area (sq. ft.): 13,308 | ADT: |
| Traffic Index: 0.0 | Slab Length: 0.00 |
| Parking Lot Type: | Slab Width: 0.00 # of Slabs: 0 |
| Comments: | |

Road Name: RIDGE DR

| | |
|----------------------------------|--------------------------------|
| Street ID: 80040 | Begin Location: END |
| Section ID: 1000 | End Location: TUNSTALL DR |
| Functional Class: L - Local (7) | Surface Type: A - AC |
| Date of Construction: 01/01/1985 | No. Lanes: 2 |
| Cul-de-sac: No | General Code: GU - |
| Length (ft): 845 | Area ID: 2 - |
| Width (ft): 13 | Funding Source: 0 - |
| Area (sq. ft.): 10,985 | ADT: |
| Traffic Index: 0.0 | Slab Length: 0.00 |
| Parking Lot Type: | Slab Width: 0.00 # of Slabs: 0 |
| Comments: | |

Road Name: RIDGE RD

| | |
|----------------------------------|--------------------------------|
| Street ID: 65001 | Begin Location: HIGH RD |
| Section ID: 1000 | End Location: LOWER RD |
| Functional Class: L - Local (7) | Surface Type: A - AC |
| Date of Construction: 01/01/1969 | No. Lanes: 2 |
| Cul-de-sac: No | General Code: SO - |
| Length (ft): 1,954 | Area ID: 2 - |
| Width (ft): 20 | Funding Source: 0 - |
| Area (sq. ft.): 39,080 | ADT: |
| Traffic Index: 0.0 | Slab Length: 0.00 |
| Parking Lot Type: | Slab Width: 0.00 # of Slabs: 0 |
| Comments: | |

Road Name: RIDGE RETREAT

| | |
|----------------------------------|--------------------------------|
| Street ID: 80034 | Begin Location: END |
| Section ID: 1000 | End Location: SKYLINE RD |
| Functional Class: L - Local (7) | Surface Type: A - AC |
| Date of Construction: 01/01/1967 | No. Lanes: 1 |
| Cul-de-sac: No | General Code: FO - |
| Length (ft): 581 | Area ID: 3 - |
| Width (ft): 7 | Funding Source: 0 - |
| Area (sq. ft.): 4,067 | ADT: |
| Traffic Index: 0.0 | Slab Length: 0.00 |
| Parking Lot Type: | Slab Width: 0.00 # of Slabs: 0 |
| Comments: | |

Road Name: RIDGECREST DR

| | |
|----------------------------------|--------------------------------|
| Street ID: 70136 | Begin Location: END |
| Section ID: 1000 | End Location: HWY 116 |
| Functional Class: L - Local (7) | Surface Type: A - AC |
| Date of Construction: 01/01/1973 | No. Lanes: 2 |
| Cul-de-sac: No | General Code: GU - |
| Length (ft): 1,954 | Area ID: 2 - |
| Width (ft): 11 | Funding Source: 0 - |
| Area (sq. ft.): 21,494 | ADT: |
| Traffic Index: 0.0 | Slab Length: 0.00 |
| Parking Lot Type: | Slab Width: 0.00 # of Slabs: 0 |
| Comments: | |

Road Name: RIDGEVIEW DR

| | |
|----------------------------------|-----------------------------------|
| Street ID: 78241 | Begin Location: MONTECITO AVE |
| Section ID: 1000 | End Location: SANTA ROSA CITY LIM |
| Functional Class: L - Local (7) | Surface Type: A - AC |
| Date of Construction: 01/01/1985 | No. Lanes: 2 |
| Cul-de-sac: No | General Code: SR - |
| Length (ft): 898 | Area ID: 3 - |
| Width (ft): 24 | Funding Source: 0 - |
| Area (sq. ft.): 21,552 | ADT: |
| Traffic Index: 0.0 | Slab Length: 0.00 |
| Parking Lot Type: | Slab Width: 0.00 # of Slabs: 0 |
| Comments: | |

Road Name: RIDGEWAY RD

| | |
|----------------------------------|--------------------------------|
| Street ID: 80134 | Begin Location: END |
| Section ID: 1000 | End Location: HILLCREST AVE |
| Functional Class: L - Local (7) | Surface Type: A - AC |
| Date of Construction: 01/01/1997 | No. Lanes: 2 |
| Cul-de-sac: No | General Code: FO - |
| Length (ft): 370 | Area ID: - |
| Width (ft): 12 | Funding Source: - |
| Area (sq. ft.): 4,440 | ADT: |
| Traffic Index: | Slab Length: 0.00 |
| Parking Lot Type: | Slab Width: 0.00 # of Slabs: 0 |
| Comments: | |

Road Name: RIEBLI RD

| | |
|---|---|
| Street ID: 88001 | Begin Location: SR CITY LIMIT (250 FT N/O CROSS CREEK RD) |
| Section ID: 1002 | End Location: WILSHIRE DR |
| Functional Class: MiC - Minor Collector (6) | Surface Type: A - AC |
| Date of Construction: 12/07/1984 | No. Lanes: 2 |
| Cul-de-sac: No | General Code: SR - |
| Length (ft): 2,851 | Area ID: 1 - |
| Width (ft): 27 | Funding Source: 0 - |
| Area (sq. ft.): 76,977 | ADT: 3100 1/1/2019 12:00:00 AM |
| Traffic Index: 0.0 | Slab Length: 0.00 |
| Parking Lot Type: | Slab Width: 0.00 # of Slabs: 0 |
| Comments: | |

Road Name: RIEBLI RD

| | |
|---|---------------------------------|
| Street ID: 88001 | Begin Location: WILSHIRE DR |
| Section ID: 1056 | End Location: FOOTHILL RANCH RD |
| Functional Class: MIC - Minor Collector (6) | Surface Type: A - AC |
| Date of Construction: 12/31/1991 | No. Lanes: 2 |
| Cul-de-sac: No | General Code: SR - |
| Length (ft): 1,742 | Area ID: 1 - |
| Width (ft): 36 | Funding Source: 0 - |
| Area (sq. ft.): 62,712 | ADT: 3100 |
| Traffic Index: 0.0 | 1/1/2019 12:00:00 AM |
| Parking Lot Type: | Slab Length: 0.00 |
| Comments: | Slab Width: 0.00 # of Slabs: 0 |

Road Name: RIEBLI RD

| | |
|----------------------------------|-----------------------------------|
| Street ID: 88001 | Begin Location: FOOTHILL RANCH RD |
| Section ID: 1089 | End Location: HIDDEN HILLS DR |
| Functional Class: L - Local (7) | Surface Type: A - AC |
| Date of Construction: 09/15/2020 | No. Lanes: 2 |
| Cul-de-sac: No | General Code: SR - |
| Length (ft): 3,854 | Area ID: 2 - |
| Width (ft): 21 | Funding Source: 0 - |
| Area (sq. ft.): 80,934 | ADT: |
| Traffic Index: 0.0 | Slab Length: 0.00 |
| Parking Lot Type: | Slab Width: 0.00 # of Slabs: 0 |
| Comments: | |

Road Name: RIEBLI RD

| | |
|----------------------------------|---------------------------------|
| Street ID: 88001 | Begin Location: HIDDEN HILLS DR |
| Section ID: 1162 | End Location: WALLACE RD |
| Functional Class: L - Local (7) | Surface Type: O - AC/AC |
| Date of Construction: 09/15/2022 | No. Lanes: 2 |
| Cul-de-sac: No | General Code: SR - |
| Length (ft): 4,805 | Area ID: 2 - |
| Width (ft): 20 | Funding Source: 0 - |
| Area (sq. ft.): 96,100 | ADT: |
| Traffic Index: 0.0 | Slab Length: 0.00 |
| Parking Lot Type: | Slab Width: 0.00 # of Slabs: 0 |
| Comments: | |

Road Name: RINCON AVE

| | |
|----------------------------------|--|
| Street ID: 7708 | Begin Location: SR CITY LIMIT (.24 MILES E/O BAIRD RD) |
| Section ID: 1000 | End Location: CALISTOGA RD |
| Functional Class: L - Local (7) | Surface Type: A - AC |
| Date of Construction: 01/01/1989 | No. Lanes: 2 |
| Cul-de-sac: No | General Code: SR - |
| Length (ft): 1,003 | Area ID: 2 - |
| Width (ft): 22 | Funding Source: 0 - |
| Area (sq. ft.): 22,066 | ADT: |
| Traffic Index: 0.0 | Slab Length: 0.00 |
| Parking Lot Type: | Slab Width: 0.00 # of Slabs: 0 |
| Comments: | |

Road Name: RIO LINDA AVE

| | |
|----------------------------------|--------------------------------|
| Street ID: 99012B | Begin Location: BAILACHE AVE |
| Section ID: 1194 | End Location: END |
| Functional Class: L - Local (7) | Surface Type: A - AC |
| Date of Construction: 01/01/1966 | No. Lanes: 2 |
| Cul-de-sac: No | General Code: HE - |
| Length (ft): 6,061 | Area ID: 2 - |
| Width (ft): 25 | Funding Source: 0 - |
| Area (sq. ft.): 151,525 | ADT: |
| Traffic Index: 0.0 | Slab Length: 0.00 |
| Parking Lot Type: | Slab Width: 0.00 # of Slabs: 0 |
| Comments: | |

Road Name: RIO NIDO RD

| | |
|--|------------------------------------|
| Street ID: 80063 | Begin Location: ARMSTRONG WOODS RD |
| Section ID: 1000 | End Location: CANYON SEVEN RD |
| Functional Class: L - Local (7) | Surface Type: O - AC/AC |
| Date of Construction: 09/15/2021 | No. Lanes: 2 |
| Cul-de-sac: No | General Code: GU - |
| Length (ft): 4,488 | Area ID: 2 - |
| Width (ft): 17 | Funding Source: 0 - |
| Area (sq. ft.): 82,896 | ADT: |
| Traffic Index: 0.0 | Slab Length: 0.00 |
| Parking Lot Type: | Slab Width: 0.00 # of Slabs: 0 |
| Comments: Combined from 800631000, 800631035 3/21/2016 | |

Road Name: RIO NIDO RD

| | |
|----------------------------------|--------------------------------|
| Street ID: 80063 | Begin Location: CANYON 7 RD |
| Section ID: 1085 | End Location: RIVER RD |
| Functional Class: L - Local (7) | Surface Type: O - AC/AC |
| Date of Construction: 09/15/2021 | No. Lanes: 2 |
| Cul-de-sac: No | General Code: GU - |
| Length (ft): 3,749 | Area ID: 2 - |
| Width (ft): 14 | Funding Source: 0 - |
| Area (sq. ft.): 52,486 | ADT: |
| Traffic Index: 0.0 | Slab Length: 0.00 |
| Parking Lot Type: | Slab Width: 0.00 # of Slabs: 0 |
| Comments: | |

Road Name: RIO VISTA RD

| | |
|----------------------------------|--------------------------------|
| Street ID: 80016 | Begin Location: WESTSIDE RD |
| Section ID: 2000 | End Location: END |
| Functional Class: L - Local (7) | Surface Type: A - AC |
| Date of Construction: 01/01/1984 | No. Lanes: 1 |
| Cul-de-sac: No | General Code: FO - |
| Length (ft): 1,056 | Area ID: 3 - |
| Width (ft): 9 | Funding Source: 0 - |
| Area (sq. ft.): 9,504 | ADT: |
| Traffic Index: 0.0 | Slab Length: 0.00 |
| Parking Lot Type: | Slab Width: 0.00 # of Slabs: 0 |
| Comments: | |

Road Name: RIO VISTA RD

| | |
|----------------------------------|--------------------------------|
| Street ID: 89044 | Begin Location: RIO VISTA RD |
| Section ID: 1000 | End Location: OLD RIVER RD |
| Functional Class: L - Local (7) | Surface Type: A - AC |
| Date of Construction: 01/01/1969 | No. Lanes: 2 |
| Cul-de-sac: No | General Code: FO - |
| Length (ft): 370 | Area ID: 3 - |
| Width (ft): 17 | Funding Source: 0 - |
| Area (sq. ft.): 6,290 | ADT: |
| Traffic Index: 0.0 | Slab Length: 0.00 |
| Parking Lot Type: | Slab Width: 0.00 # of Slabs: 0 |
| Comments: | |

Road Name: RIO VISTA RD

| | |
|----------------------------------|--------------------------------|
| Street ID: 89045 | Begin Location: WESTSIDE RD |
| Section ID: 1000 | End Location: WESTSIDE RD |
| Functional Class: L - Local (7) | Surface Type: A - AC |
| Date of Construction: 01/01/1969 | No. Lanes: 1 |
| Cul-de-sac: No | General Code: FO - |
| Length (ft): 2,957 | Area ID: 3 - |
| Width (ft): 11 | Funding Source: 0 - |
| Area (sq. ft.): 32,527 | ADT: |
| Traffic Index: 0.0 | Slab Length: 0.00 |
| Parking Lot Type: | Slab Width: 0.00 # of Slabs: 0 |
| Comments: | |

Road Name: RIO VISTA TERR

| | |
|----------------------------------|--------------------------------|
| Street ID: 70079 | Begin Location: MIDDLE TERRACE |
| Section ID: 1000 | End Location: END |
| Functional Class: L - Local (7) | Surface Type: A - AC |
| Date of Construction: 01/01/1986 | No. Lanes: 2 |
| Cul-de-sac: No | General Code: GU - |
| Length (ft): 1,056 | Area ID: 2 - |
| Width (ft): 13 | Funding Source: 0 - |
| Area (sq. ft.): 13,728 | ADT: |
| Traffic Index: 0.0 | Slab Length: 0.00 |
| Parking Lot Type: | Slab Width: 0.00 # of Slabs: 0 |
| Comments: | |

Road Name: RIVER BLVD

| | |
|----------------------------------|--------------------------------|
| Street ID: 70112 | Begin Location: BOHEMIAN HWY |
| Section ID: 1000 | End Location: END |
| Functional Class: L - Local (7) | Surface Type: A - AC |
| Date of Construction: 01/01/1966 | No. Lanes: 2 |
| Cul-de-sac: No | General Code: GU - |
| Length (ft): 3,854 | Area ID: 2 - |
| Width (ft): 21 | Funding Source: 0 - |
| Area (sq. ft.): 80,934 | ADT: |
| Traffic Index: 0.0 | Slab Length: 0.00 |
| Parking Lot Type: | Slab Width: 0.00 # of Slabs: 0 |
| Comments: | |

Road Name: RIVER DR

| | |
|----------------------------------|----------------------------------|
| Street ID: 80007 | Begin Location: SUMMERHOME PK RD |
| Section ID: 1000 | End Location: END |
| Functional Class: L - Local (7) | Surface Type: A - AC |
| Date of Construction: 01/01/1985 | No. Lanes: 2 |
| Cul-de-sac: No | General Code: FO - |
| Length (ft): 2,323 | Area ID: 3 - |
| Width (ft): 16 | Funding Source: 0 - |
| Area (sq. ft.): 37,168 | ADT: |
| Traffic Index: 0.0 | Slab Length: 0.00 |
| Parking Lot Type: | Slab Width: 0.00 # of Slabs: 0 |
| Comments: | |

Road Name: RIVER LN

| | |
|----------------------------------|-----------------------------------|
| Street ID: 09017 | Begin Location: STATE HIGHWAY 128 |
| Section ID: 1000 | End Location: END |
| Functional Class: L - Local (7) | Surface Type: A - AC |
| Date of Construction: 01/01/1983 | No. Lanes: 2 |
| Cul-de-sac: No | General Code: HE - |
| Length (ft): 3,960 | Area ID: 2 - |
| Width (ft): 13 | Funding Source: 0 - |
| Area (sq. ft.): 51,480 | ADT: |
| Traffic Index: 0.0 | Slab Length: 0.00 |
| Parking Lot Type: | Slab Width: 0.00 # of Slabs: 0 |
| Comments: | |

Road Name: RIVER LN

| | |
|----------------------------------|----------------------------------|
| Street ID: 80122 | Begin Location: RIVER LN (NONCO) |
| Section ID: 2000 | End Location: NEELEY RD |
| Functional Class: L - Local (7) | Surface Type: A - AC |
| Date of Construction: 01/01/1967 | No. Lanes: 2 |
| Cul-de-sac: No | General Code: GU - |
| Length (ft): 528 | Area ID: 2 - |
| Width (ft): 16 | Funding Source: 0 - |
| Area (sq. ft.): 8,448 | ADT: |
| Traffic Index: 0.0 | Slab Length: 0.00 |
| Parking Lot Type: | Slab Width: 0.00 # of Slabs: 0 |
| Comments: | |

Road Name: RIVER RD

| | |
|----------------------------------|---|
| Street ID: 09018 | Begin Location: MOODY LN |
| Section ID: 7000 | End Location: GILL CREEK / BRIDGE 20C0406 |
| Functional Class: L - Local (7) | Surface Type: A - AC |
| Date of Construction: 01/01/1988 | No. Lanes: 2 |
| Cul-de-sac: No | General Code: HE - |
| Length (ft): 10,560 | Area ID: 2 - |
| Width (ft): 22 | Funding Source: 0 - |
| Area (sq. ft.): 232,320 | ADT: |
| Traffic Index: 0.0 | Slab Length: 0.00 |
| Parking Lot Type: | Slab Width: 0.00 # of Slabs: 0 |
| Comments: | |

Road Name: RIVER RD

| | |
|---|--------------------------------|
| Street ID: 10008 | Begin Location: END |
| Section ID: 2075 | End Location: GEYSERS RD |
| Functional Class: MiC - Minor Collector (6) | Surface Type: O - AC/AC |
| Date of Construction: 09/01/2017 | No. Lanes: 2 |
| Cul-de-sac: No | General Code: HE - |
| Length (ft): 1,267 | Area ID: 2 - |
| Width (ft): 27 | Funding Source: 0 - |
| Area (sq. ft.): 34,209 | ADT: |
| Traffic Index: 0.0 | Slab Length: 0.00 |
| Parking Lot Type: | Slab Width: 0.00 # of Slabs: 0 |
| Comments: | |

Road Name: RIVER RD

| | |
|---|--------------------------------|
| Street ID: 10010 | Begin Location: CROCKER RD |
| Section ID: 2000 | End Location: BRIDGE |
| Functional Class: MiC - Minor Collector (6) | Surface Type: O - AC/AC |
| Date of Construction: 09/01/2017 | No. Lanes: 2 |
| Cul-de-sac: No | General Code: HE - |
| Length (ft): 3,749 | Area ID: 2 - |
| Width (ft): 24 | Funding Source: 0 - |
| Area (sq. ft.): 89,976 | ADT: |
| Traffic Index: 0.0 | Slab Length: 0.00 |
| Parking Lot Type: | Slab Width: 0.00 # of Slabs: 0 |
| Comments: | |

Road Name: RIVER RD

| | |
|--|--------------------------------------|
| Street ID: 1001B | Begin Location: WASHINGTON SCHOOL RD |
| Section ID: 3000 | End Location: CROCKER RD |
| Functional Class: MaC - Major Collector (5) | Surface Type: O - AC/AC |
| Date of Construction: 11/19/2018 | No. Lanes: 2 |
| Cul-de-sac: No | General Code: HE - |
| Length (ft): 22,387 | Area ID: 2 - |
| Width (ft): 24 | Funding Source: 0 - |
| Area (sq. ft.): 537,288 | ADT: |
| Traffic Index: 0.0 | Slab Length: 0.00 |
| Parking Lot Type: | Slab Width: 0.00 # of Slabs: 0 |
| Comments: Combined from 1001B3000, 1001B3045, 1001B3074, 1001B3153, 1001B3222, 1001B3323 3/16/2016 | |

Road Name: RIVER RD

| | |
|----------------------------------|--------------------------------|
| Street ID: 56103 | Begin Location: ORCHARD AVE |
| Section ID: 4000 | End Location: BOYES BLVD |
| Functional Class: L - Local (7) | Surface Type: A - AC |
| Date of Construction: 01/01/1967 | No. Lanes: 2 |
| Cul-de-sac: No | General Code: SO - |
| Length (ft): 528 | Area ID: 2 - |
| Width (ft): 13 | Funding Source: 0 - |
| Area (sq. ft.): 6,864 | ADT: |
| Traffic Index: 0.0 | Slab Length: 0.00 |
| Parking Lot Type: | Slab Width: 0.00 # of Slabs: 0 |
| Comments: | |

Road Name: RIVER RD

| | |
|----------------------------------|-------------------------------------|
| Street ID: 80035 | Begin Location: OLD RIVER RD |
| Section ID: 2000 | End Location: RIVER DR |
| Functional Class: L - Local (7) | Surface Type: A - AC |
| Date of Construction: 01/01/1997 | No. Lanes: 2 |
| Cul-de-sac: No | General Code: FO - |
| Length (ft): 317 | Area ID: - |
| Width (ft): 32 | Funding Source: - |
| Area (sq. ft.): 10,144 | ADT: |
| Traffic Index: | Slab Length: 0.00 |
| Parking Lot Type: | Slab Width: 0.00 # of Slabs: 0 |
| Comments: | |

Road Name: RIVER RD

| | |
|---|---|
| Street ID: 8802B | Begin Location: OLD RIVER / HWY 116 |
| Section ID: 1010 | End Location: ORCHARD RD (EAST END) |
| Functional Class: MaC - Major Collector (5) | Surface Type: O - AC/AC |
| Date of Construction: 09/15/2022 | No. Lanes: 2 |
| Cul-de-sac: No | General Code: GU - |
| Length (ft): 4,805 | Area ID: 1 - |
| Width (ft): 47 | Funding Source: 0 - |
| Area (sq. ft.): 225,835 | ADT: 9361 1/9/2020 12:00:00 AM |
| Traffic Index: 0.0 | Slab Length: 0.00 |
| Parking Lot Type: | Slab Width: 0.00 # of Slabs: 0 |
| Comments: FE/RS/ADT = 10.10 - 11.01 | |

Road Name: RIVER RD

| | |
|---|--|
| Street ID: 8802B | Begin Location: ORCHARD RD (EAST END) |
| Section ID: 1101 | End Location: CANYON TWO RD |
| Functional Class: MaC - Major Collector (5) | Surface Type: O - AC/AC |
| Date of Construction: 09/15/2022 | No. Lanes: 2 |
| Cul-de-sac: No | General Code: GU - |
| Length (ft): 3,326 | Area ID: 1 - |
| Width (ft): 41 | Funding Source: 0 - |
| Area (sq. ft.): 136,366 | ADT: 11000 1/1/2019 12:00:00 AM |
| Traffic Index: 0.0 | Slab Length: 0.00 |
| Parking Lot Type: | Slab Width: 0.00 # of Slabs: 0 |
| Comments: FE/RS/ADT = 11.21 - 11.73 | |

Road Name: RIVER RD

| | |
|---|--|
| Street ID: 8802B | Begin Location: CANYON TWO RD |
| Section ID: 1164 | End Location: KORBEL SHIPPING ENTRANCE |
| Functional Class: MaC - Major Collector (5) | Surface Type: O - AC/AC |
| Date of Construction: 09/15/2022 | No. Lanes: 2 |
| Cul-de-sac: No | General Code: GU - |
| Length (ft): 4,752 | Area ID: 1 - |
| Width (ft): 39 | Funding Source: 0 - |
| Area (sq. ft.): 185,328 | ADT: 11000 1/1/2019 12:00:00 AM |
| Traffic Index: 0.0 | Slab Length: 0.00 |
| Parking Lot Type: | Slab Width: 0.00 # of Slabs: 0 |
| Comments: | |

Road Name: RIVER RD

| | |
|---|--|
| Street ID: 8802B | Begin Location: KORBEL SHIPPING ENTRANCE |
| Section ID: 1254 | End Location: ODD FELLOWS PARK RD |
| Functional Class: MaC - Major Collector (5) | Surface Type: O - AC/AC |
| Date of Construction: 01/01/1982 | No. Lanes: 2 |
| Cul-de-sac: No | General Code: GU - |
| Length (ft): 3,379 | Area ID: 1 - |
| Width (ft): 41 | Funding Source: 0 - |
| Area (sq. ft.): 138,539 | ADT: 11000 1/1/2019 12:00:00 AM |
| Traffic Index: 0.0 | Slab Length: 0.00 |
| Parking Lot Type: | Slab Width: 0.00 # of Slabs: 0 |
| Comments: | |

Road Name: RIVER RD

| | |
|---|---|
| Street ID: 8802B | Begin Location: ODD FELLOWS PARK RD |
| Section ID: 1318 | End Location: REVER BEND MOBILE HOME PARK |
| Functional Class: MaC - Major Collector (5) | Surface Type: O - AC/AC |
| Date of Construction: 09/15/2022 | No. Lanes: 2 |
| Cul-de-sac: No | General Code: GU - |
| Length (ft): 5,914 | Area ID: 1 - |
| Width (ft): 39 | Funding Source: 0 - |
| Area (sq. ft.): 230,646 | ADT: 11000 1/1/2019 12:00:00 AM |
| Traffic Index: 0.0 | Slab Length: 0.00 |
| Parking Lot Type: | Slab Width: 0.00 # of Slabs: 0 |
| Comments: | |

Road Name: RIVER RD

| | |
|---|---|
| Street ID: 8802B | Begin Location: RIVER BEND MOBILE HOME PARK |
| Section ID: 1430 | End Location: WESTSIDE RD (EAST END) |
| Functional Class: MaC - Major Collector (5) | Surface Type: O - AC/AC |
| Date of Construction: 09/15/2022 | No. Lanes: 2 |
| Cul-de-sac: No | General Code: GU - |
| Length (ft): 4,963 | Area ID: 2 - |
| Width (ft): 32 | Funding Source: 0 - |
| Area (sq. ft.): 158,816 | ADT: 11000 1/1/2019 12:00:00 AM |
| Traffic Index: 0.0 | Slab Length: 0.00 |
| Parking Lot Type: | Slab Width: 0.00 # of Slabs: 0 |
| Comments: | |

Road Name: RIVER RD

| | |
|---|---|
| Street ID: 8802B | Begin Location: WESTSIDE RD (EAST END) |
| Section ID: 1524 | End Location: HACIENDA BRIDGE (EAST ABUTMENT) |
| Functional Class: MaC - Major Collector (5) | Surface Type: O - AC/AC |
| Date of Construction: 01/01/1969 | No. Lanes: 2 |
| Cul-de-sac: No | General Code: FO - |
| Length (ft): 792 | Area ID: 2 - |
| Width (ft): 23 | Funding Source: 0 - |
| Area (sq. ft.): 18,216 | ADT: 14800 1/1/2019 12:00:00 AM |
| Traffic Index: 0.0 | Slab Length: 0.00 |
| Parking Lot Type: | Slab Width: 0.00 # of Slabs: 0 |
| Comments: | |

Road Name: RIVER RD

| | |
|---|---|
| Street ID: 8802B | Begin Location: HACIENDA BRIDGE (EAST ABUTMENT) |
| Section ID: 1539 | End Location: RIVER DRIVE |
| Functional Class: MaC - Major Collector (5) | Surface Type: A - AC |
| Date of Construction: 01/01/1988 | No. Lanes: 2 |
| Cul-de-sac: No | General Code: FO - |
| Length (ft): 1,028 | Area ID: 1 - |
| Width (ft): 25 | Funding Source: 0 - |
| Area (sq. ft.): 25,700 | ADT: 14800 1/1/2019 12:00:00 AM |
| Traffic Index: 0.0 | Slab Length: 0.00 |
| Parking Lot Type: | Slab Width: 0.00 # of Slabs: 0 |
| Comments: | |

Road Name: RIVER RD

| | |
|---|--|
| Street ID: 8802B | Begin Location: RIVER DRIVE |
| Section ID: 1559 | End Location: SCENIC DRIVE |
| Functional Class: MaC - Major Collector (5) | Surface Type: A - AC |
| Date of Construction: 01/01/1980 | No. Lanes: 2 |
| Cul-de-sac: No | General Code: FO - |
| Length (ft): 2,957 | Area ID: 2 - |
| Width (ft): 24 | Funding Source: 0 - |
| Area (sq. ft.): 70,968 | ADT: 14800 1/1/2019 12:00:00 AM |
| Traffic Index: 0.0 | Slab Length: 0.00 |
| Parking Lot Type: | Slab Width: 0.00 # of Slabs: 0 |
| Comments: | |

Road Name: RIVER RD

| | |
|---|--|
| Street ID: 8802B | Begin Location: SCENIC DRIVE |
| Section ID: 1615 | End Location: MARTINELLI RD |
| Functional Class: MaC - Major Collector (5) | Surface Type: A - AC |
| Date of Construction: 05/20/1974 | No. Lanes: 2 |
| Cul-de-sac: No | General Code: FO - |
| Length (ft): 1,531 | Area ID: 1 - |
| Width (ft): 32 | Funding Source: 0 - |
| Area (sq. ft.): 48,992 | ADT: 14800 1/1/2019 12:00:00 AM |
| Traffic Index: 0.0 | Slab Length: 0.00 |
| Parking Lot Type: | Slab Width: 0.00 # of Slabs: 0 |
| Comments: | |

Road Name: RIVER RD

| | |
|---|--|
| Street ID: 8802B | Begin Location: MARTINELLI RD |
| Section ID: 1644 | End Location: RIO VISTA RD |
| Functional Class: MaC - Major Collector (5) | Surface Type: O - AC/AC |
| Date of Construction: 01/01/1980 | No. Lanes: 2 |
| Cul-de-sac: No | General Code: FO - |
| Length (ft): 2,165 | Area ID: 1 - |
| Width (ft): 35 | Funding Source: 0 - |
| Area (sq. ft.): 75,775 | ADT: 14800 1/1/2019 12:00:00 AM |
| Traffic Index: 0.0 | Slab Length: 0.00 |
| Parking Lot Type: | Slab Width: 0.00 # of Slabs: 0 |
| Comments: Split from 8802B1655 07/23/99 - Split from 8802B1671 09/03/99 | |

Road Name: RIVER RD

| | |
|---|--|
| Street ID: 8802B | Begin Location: RIO VISTA RD |
| Section ID: 1685 | End Location: MIRABEL RD |
| Functional Class: MaC - Major Collector (5) | Surface Type: O - AC/AC |
| Date of Construction: 01/01/1980 | No. Lanes: 2 |
| Cul-de-sac: No | General Code: FO - |
| Length (ft): 3,432 | Area ID: 1 - |
| Width (ft): 35 | Funding Source: 0 - |
| Area (sq. ft.): 120,120 | ADT: 14800 1/1/2019 12:00:00 AM |
| Traffic Index: 0.0 | Slab Length: 0.00 |
| Parking Lot Type: | Slab Width: 0.00 # of Slabs: 0 |
| Comments: | |

Road Name: RIVER RD

| | |
|---|--|
| Street ID: 8802B | Begin Location: MIRABEL RD |
| Section ID: 1750 | End Location: WOHLER RD |
| Functional Class: MaC - Major Collector (5) | Surface Type: O - AC/AC |
| Date of Construction: 06/09/2006 | No. Lanes: 2 |
| Cul-de-sac: No | General Code: FO - |
| Length (ft): 3,643 | Area ID: 1 - |
| Width (ft): 39 | Funding Source: 0 - |
| Area (sq. ft.): 142,077 | ADT: 11500 1/1/2019 12:00:00 AM |
| Traffic Index: 0.0 | Slab Length: 0.00 |
| Parking Lot Type: | Slab Width: 0.00 # of Slabs: 0 |
| Comments: | |

Road Name: RIVER RD

| | |
|---|--|
| Street ID: 8802B | Begin Location: WOHLER RD |
| Section ID: 1819 | End Location: TRENTON RD |
| Functional Class: MaC - Major Collector (5) | Surface Type: O - AC/AC |
| Date of Construction: 06/09/2006 | No. Lanes: 2 |
| Cul-de-sac: No | General Code: FO - |
| Length (ft): 1,426 | Area ID: 1 - |
| Width (ft): 33 | Funding Source: 0 - |
| Area (sq. ft.): 47,058 | ADT: 11500 1/1/2019 12:00:00 AM |
| Traffic Index: 0.0 | Slab Length: 0.00 |
| Parking Lot Type: | Slab Width: 0.00 # of Slabs: 0 |
| Comments: | |

Road Name: RIVER RD

| | |
|---|--|
| Street ID: 8802B | Begin Location: TRENTON RD |
| Section ID: 1846 | End Location: TRENTON RD |
| Functional Class: MaC - Major Collector (5) | Surface Type: O - AC/AC |
| Date of Construction: 11/10/2008 | No. Lanes: 2 |
| Cul-de-sac: No | General Code: FO - |
| Length (ft): 2,006 | Area ID: 1 - |
| Width (ft): 32 | Funding Source: 0 - |
| Area (sq. ft.): 64,192 | ADT: 11500 1/1/2019 12:00:00 AM |
| Traffic Index: 0.0 | Slab Length: 0.00 |
| Parking Lot Type: | Slab Width: 0.00 # of Slabs: 0 |
| Comments: | |

Road Name: RIVER RD

| | |
|---|--|
| Street ID: 8802B | Begin Location: TRENTON RD |
| Section ID: 1884 | End Location: TRENTON HEALDSBURG RD |
| Functional Class: MaC - Major Collector (5) | Surface Type: O - AC/AC |
| Date of Construction: 11/10/2008 | No. Lanes: 2 |
| Cul-de-sac: No | General Code: FO - |
| Length (ft): 4,890 | Area ID: 1 - |
| Width (ft): 33 | Funding Source: 0 - |
| Area (sq. ft.): 161,370 | ADT: 11500 1/1/2019 12:00:00 AM |
| Traffic Index: 0.0 | Slab Length: 0.00 |
| Parking Lot Type: | Slab Width: 0.00 # of Slabs: 0 |
| Comments: | |

Road Name: RIVER RD

| | |
|---|--|
| Street ID: 8802B | Begin Location: TRENTON HEALDSBURG RD |
| Section ID: 1977 | End Location: TRENTON RD |
| Functional Class: MaC - Major Collector (5) | Surface Type: O - AC/AC |
| Date of Construction: 09/15/2020 | No. Lanes: 2 |
| Cul-de-sac: No | General Code: FO - |
| Length (ft): 3,907 | Area ID: 1 - |
| Width (ft): 32 | Funding Source: 0 - |
| Area (sq. ft.): 125,024 | ADT: 13000 1/1/2019 12:00:00 AM |
| Traffic Index: 0.0 | Slab Length: 0.00 |
| Parking Lot Type: | Slab Width: 0.00 # of Slabs: 0 |
| Comments: | |

Road Name: RIVER RD

| | |
|---|--|
| Street ID: 8802B | Begin Location: TRENTON RD |
| Section ID: 2051 | End Location: SLUSSER RD |
| Functional Class: MaC - Major Collector (5) | Surface Type: O - AC/AC |
| Date of Construction: 11/15/2020 | No. Lanes: 2 |
| Cul-de-sac: No | General Code: SR - |
| Length (ft): 5,438 | Area ID: 1 - |
| Width (ft): 33 | Funding Source: 0 - |
| Area (sq. ft.): 179,454 | ADT: 13000 1/1/2019 12:00:00 AM |
| Traffic Index: 0.0 | Slab Length: 0.00 |
| Parking Lot Type: | Slab Width: 0.00 # of Slabs: 0 |
| Comments: Split from 8802B2124 09/03/99 | |

Road Name: RIVER RD

| | |
|---|--|
| Street ID: 8802B | Begin Location: SLUSSER RD |
| Section ID: 2154 | End Location: OLIVET RD |
| Functional Class: MaC - Major Collector (5) | Surface Type: O - AC/AC |
| Date of Construction: 11/15/2020 | No. Lanes: 2 |
| Cul-de-sac: No | General Code: SR - |
| Length (ft): 1,637 | Area ID: 1 - |
| Width (ft): 33 | Funding Source: 0 - |
| Area (sq. ft.): 54,021 | ADT: 13000 1/1/2019 12:00:00 AM |
| Traffic Index: 0.0 | Slab Length: 0.00 |
| Parking Lot Type: | Slab Width: 0.00 # of Slabs: 0 |
| Comments: Split from 8802B2124 09/03/99 | |

Road Name: RIVER RD

| | |
|---|--|
| Street ID: 8802B | Begin Location: OLIVET RD |
| Section ID: 2185 | End Location: LAUGHLIN RD / WOOLSEY RD |
| Functional Class: MaC - Major Collector (5) | Surface Type: O - AC/AC |
| Date of Construction: 11/15/2020 | No. Lanes: 2 |
| Cul-de-sac: No | General Code: SR - |
| Length (ft): 9,979 | Area ID: 1 - |
| Width (ft): 41 | Funding Source: 0 - |
| Area (sq. ft.): 409,139 | ADT: 11704 1/9/2020 12:00:00 AM |
| Traffic Index: 0.0 | Slab Length: 0.00 |
| Parking Lot Type: | Slab Width: 0.00 # of Slabs: 0 |
| Comments: | |

Road Name: RIVER RD

| | | |
|---|--|----------------------------|
| Street ID: 8802B | Begin Location: LAUGHLIN RD / WOOLSEY RD | |
| Section ID: 2374 | End Location: RR X-ING (NWP 5-58.7) | |
| Functional Class: MaC - Major Collector (5) | Surface Type: O - AC/AC | |
| Date of Construction: 11/15/2020 | No. Lanes: 2 | |
| Cul-de-sac: No | General Code: SR - | |
| Length (ft): 4,541 | Area ID: 1 - | |
| Width (ft): 40 | Funding Source: 0 - | |
| Area (sq. ft.): 181,640 | ADT: 13027 | 1/9/2020 12:00:00 AM |
| Traffic Index: 0.0 | Slab Length: 0.00 | |
| Parking Lot Type: | Slab Width: 0.00 | # of Slabs: 0 |

Comments:

Road Name: RIVER RD

| | | |
|---|---------------------------------------|----------------------------|
| Street ID: 8802B | Begin Location: RR X-ING (NWP 5-58.7) | |
| Section ID: 2460 | End Location: BEGIN BRIDGE | |
| Functional Class: MaC - Major Collector (5) | Surface Type: O - AC/AC | |
| Date of Construction: 11/19/2018 | No. Lanes: 2 | |
| Cul-de-sac: No | General Code: SR - | |
| Length (ft): 4,530 | Area ID: 1 - | |
| Width (ft): 41 | Funding Source: 0 - | |
| Area (sq. ft.): 185,730 | ADT: 16127 | 1/9/2020 12:00:00 AM |
| Traffic Index: 0.0 | Slab Length: 0.00 | |
| Parking Lot Type: | Slab Width: 0.00 | # of Slabs: 0 |

Comments:

Road Name: RIVER WAY

| | | |
|----------------------------------|-------------------------------------|---------------|
| Street ID: 71034 | Begin Location: MESA GRANDE TERRACE | |
| Section ID: 1000 | End Location: MOSCOW RD | |
| Functional Class: L - Local (7) | Surface Type: A - AC | |
| Date of Construction: 01/01/1986 | No. Lanes: 2 | |
| Cul-de-sac: No | General Code: GU - | |
| Length (ft): 686 | Area ID: 2 - | |
| Width (ft): 9 | Funding Source: 0 - | |
| Area (sq. ft.): 6,174 | ADT: | |
| Traffic Index: 0.0 | Slab Length: 0.00 | |
| Parking Lot Type: | Slab Width: 0.00 | # of Slabs: 0 |

Comments:

Road Name: RIVERLANDS RD

| | |
|----------------------------------|--------------------------------|
| Street ID: 80091 | Begin Location: RIVERLANDS RD |
| Section ID: 1000 | End Location: DRAKE RD |
| Functional Class: L - Local (7) | Surface Type: A - AC |
| Date of Construction: 01/01/1974 | No. Lanes: 2 |
| Cul-de-sac: No | General Code: GU - |
| Length (ft): 422 | Area ID: 2 - |
| Width (ft): 18 | Funding Source: 0 - |
| Area (sq. ft.): 7,596 | ADT: |
| Traffic Index: 0.0 | Slab Length: 0.00 |
| Parking Lot Type: | Slab Width: 0.00 # of Slabs: 0 |
| Comments: | |

Road Name: RIVERLANDS RD

| | |
|----------------------------------|--------------------------------|
| Street ID: 80092 | Begin Location: END |
| Section ID: 2000 | End Location: END |
| Functional Class: L - Local (7) | Surface Type: A - AC |
| Date of Construction: 01/01/1974 | No. Lanes: 2 |
| Cul-de-sac: No | General Code: GU - |
| Length (ft): 1,320 | Area ID: 2 - |
| Width (ft): 13 | Funding Source: 0 - |
| Area (sq. ft.): 17,160 | ADT: |
| Traffic Index: 0.0 | Slab Length: 0.00 |
| Parking Lot Type: | Slab Width: 0.00 # of Slabs: 0 |
| Comments: | |

Road Name: RIVERLANDS RD

| | |
|----------------------------------|--------------------------------|
| Street ID: 80093 | Begin Location: RIVERLANDS RD |
| Section ID: 1000 | End Location: DRAKE RD |
| Functional Class: L - Local (7) | Surface Type: A - AC |
| Date of Construction: 01/01/1974 | No. Lanes: 2 |
| Cul-de-sac: No | General Code: GU - |
| Length (ft): 264 | Area ID: 2 - |
| Width (ft): 15 | Funding Source: 0 - |
| Area (sq. ft.): 3,960 | ADT: |
| Traffic Index: 0.0 | Slab Length: 0.00 |
| Parking Lot Type: | Slab Width: 0.00 # of Slabs: 0 |
| Comments: | |

Road Name: RIVERSIDE DR

| | |
|---|---------------------------------|
| Street ID: 56015 | Begin Location: HWY 12 |
| Section ID: 1000 | End Location: PETALUMA AVE |
| Functional Class: MaC - Major Collector (5) | Surface Type: A - AC |
| Date of Construction: 10/01/1992 | No. Lanes: 2 |
| Cul-de-sac: No | General Code: SO - |
| Length (ft): 634 | Area ID: 2 - |
| Width (ft): 43 | Funding Source: 0 - |
| Area (sq. ft.): 27,262 | ADT: 11700 1/1/2019 12:00:00 AM |
| Traffic Index: 0.0 | Slab Length: 0.00 |
| Parking Lot Type: | Slab Width: 0.00 # of Slabs: 0 |
| Comments: | |

Road Name: RIVERSIDE DR

| | |
|---|--|
| Street ID: 56015 | Begin Location: PETALUMA AVE |
| Section ID: 1012 | End Location: SOLANO AVE |
| Functional Class: MaC - Major Collector (5) | Surface Type: A - AC |
| Date of Construction: 10/01/1992 | No. Lanes: 2 |
| Cul-de-sac: No | General Code: SO - |
| Length (ft): 990 | Area ID: 2 - |
| Width (ft): 38 | Funding Source: 0 - |
| Area (sq. ft.): 37,620 | ADT: 11700 1/1/2019 12:00:00 AM |
| Traffic Index: 0.0 | Slab Length: 0.00 |
| Parking Lot Type: | Slab Width: 0.00 # of Slabs: 0 |
| Comments: FE = 10.00 - 10.12 | |

Road Name: RIVERSIDE DR

| | |
|---|--|
| Street ID: 56015 | Begin Location: SOLANO AVE |
| Section ID: 1037 | End Location: WILLOW ST |
| Functional Class: MaC - Major Collector (5) | Surface Type: A - AC |
| Date of Construction: 10/01/1992 | No. Lanes: 2 |
| Cul-de-sac: No | General Code: SO - |
| Length (ft): 1,914 | Area ID: 2 - |
| Width (ft): 30 | Funding Source: 0 - |
| Area (sq. ft.): 57,420 | ADT: 11700 1/1/2019 12:00:00 AM |
| Traffic Index: 0.0 | Slab Length: 0.00 |
| Parking Lot Type: | Slab Width: 0.00 # of Slabs: 0 |
| Comments: FE = 10.00 - 10.12 | |

Road Name: RIVERSIDE DR

| | |
|----------------------------------|---|
| Street ID: 56015 | Begin Location: WILLOW ST |
| Section ID: 1073 | End Location: VERANO AVE |
| Functional Class: L - Local (7) | Surface Type: A - AC |
| Date of Construction: 10/01/1992 | No. Lanes: 2 |
| Cul-de-sac: No | General Code: SO - |
| Length (ft): 898 | Area ID: 2 - |
| Width (ft): 24 | Funding Source: 0 - |
| Area (sq. ft.): 21,552 | ADT: 4000 1/1/2019 12:00:00 AM |
| Traffic Index: 0.0 | Slab Length: 0.00 |
| Parking Lot Type: | Slab Width: 0.00 # of Slabs: 0 |
| Comments: | |

Road Name: RIVERSIDE DR

| | |
|----------------------------------|---|
| Street ID: 56015 | Begin Location: VERANO AVE |
| Section ID: 1090 | End Location: CRAIG AVE |
| Functional Class: L - Local (7) | Surface Type: A - AC |
| Date of Construction: 08/16/2021 | No. Lanes: 2 |
| Cul-de-sac: No | General Code: SO - |
| Length (ft): 2,323 | Area ID: 2 - |
| Width (ft): 24 | Funding Source: 0 - |
| Area (sq. ft.): 55,752 | ADT: 4000 1/1/2019 12:00:00 AM |
| Traffic Index: 0.0 | Slab Length: 0.00 |
| Parking Lot Type: | Slab Width: 0.00 # of Slabs: 0 |
| Comments: | |

Road Name: RIVERSIDE DR

| | |
|----------------------------------|--------------------------------|
| Street ID: 56015 | Begin Location: CRAIG AVE |
| Section ID: 1134 | End Location: BOYES BLVD |
| Functional Class: L - Local (7) | Surface Type: A - AC |
| Date of Construction: 08/15/2019 | No. Lanes: 2 |
| Cul-de-sac: No | General Code: - |
| Length (ft): 2,323 | Area ID: - |
| Width (ft): 24 | Funding Source: - |
| Area (sq. ft.): 55,752 | ADT: |
| Traffic Index: | Slab Length: 0.00 |
| Parking Lot Type: | Slab Width: 0.00 # of Slabs: 0 |
| Comments: | |

Road Name: RIVERSIDE DR

| | |
|----------------------------------|--------------------------------|
| Street ID: 56015 | Begin Location: BOYES BLVD |
| Section ID: 1178 | End Location: END |
| Functional Class: L - Local (7) | Surface Type: A - AC |
| Date of Construction: 01/01/1966 | No. Lanes: 2 |
| Cul-de-sac: No | General Code: SO - |
| Length (ft): 1,373 | Area ID: 2 - |
| Width (ft): 36 | Funding Source: 0 - |
| Area (sq. ft.): 49,428 | ADT: |
| Traffic Index: 0.0 | Slab Length: 0.00 |
| Parking Lot Type: | Slab Width: 0.00 # of Slabs: 0 |
| Comments: | |

Road Name: RIVERSIDE DR

| | |
|----------------------------------|--------------------------------|
| Street ID: 80087 | Begin Location: BONITA AVE |
| Section ID: 2000 | End Location: END |
| Functional Class: L - Local (7) | Surface Type: A - AC |
| Date of Construction: 01/01/1970 | No. Lanes: 2 |
| Cul-de-sac: No | General Code: GU - |
| Length (ft): 845 | Area ID: 2 - |
| Width (ft): 29 | Funding Source: 0 - |
| Area (sq. ft.): 24,505 | ADT: |
| Traffic Index: 0.0 | Slab Length: 0.00 |
| Parking Lot Type: | Slab Width: 0.00 # of Slabs: 0 |
| Comments: | |

Road Name: RIVERSIDE DR

| | |
|----------------------------------|--------------------------------|
| Street ID: 80088 | Begin Location: END |
| Section ID: 3000 | End Location: BONITA AVE |
| Functional Class: L - Local (7) | Surface Type: A - AC |
| Date of Construction: 01/01/1970 | No. Lanes: 2 |
| Cul-de-sac: No | General Code: GU - |
| Length (ft): 845 | Area ID: 2 - |
| Width (ft): 16 | Funding Source: 0 - |
| Area (sq. ft.): 13,520 | ADT: |
| Traffic Index: 0.0 | Slab Length: 0.00 |
| Parking Lot Type: | Slab Width: 0.00 # of Slabs: 0 |
| Comments: | |

Road Name: RIVERSIDE DR

| | |
|----------------------------------|--------------------------------|
| Street ID: 80116 | Begin Location: HWY 116 |
| Section ID: 4000 | End Location: HWY 116 |
| Functional Class: L - Local (7) | Surface Type: A - AC |
| Date of Construction: 01/01/1974 | No. Lanes: 2 |
| Cul-de-sac: No | General Code: GU - |
| Length (ft): 1,531 | Area ID: 2 - |
| Width (ft): 14 | Funding Source: 0 - |
| Area (sq. ft.): 21,434 | ADT: |
| Traffic Index: 0.0 | Slab Length: 0.00 |
| Parking Lot Type: | Slab Width: 0.00 # of Slabs: 0 |
| Comments: | |

Road Name: RIVERVIEW DR

| | |
|----------------------------------|--------------------------------|
| Street ID: 99028 | Begin Location: END |
| Section ID: 1000 | End Location: HILLTOP |
| Functional Class: L - Local (7) | Surface Type: A - AC |
| Date of Construction: 01/01/1970 | No. Lanes: 2 |
| Cul-de-sac: No | General Code: HE - |
| Length (ft): 1,045 | Area ID: 3 - |
| Width (ft): 15 | Funding Source: 0 - |
| Area (sq. ft.): 15,675 | ADT: |
| Traffic Index: 0.0 | Slab Length: 0.00 |
| Parking Lot Type: | Slab Width: 0.00 # of Slabs: 0 |
| Comments: | |

Road Name: ROBERTS LAKE RD

| | |
|---|--------------------------------------|
| Street ID: 68096 | Begin Location: LEAVE CTY LMTRS R.P. |
| Section ID: 1000 | End Location: SANTA ROSA AVE |
| Functional Class: MaC - Major Collector (5) | Surface Type: O - AC/AC |
| Date of Construction: 09/09/2013 | No. Lanes: 2 |
| Cul-de-sac: No | General Code: CO - |
| Length (ft): 898 | Area ID: 1 - |
| Width (ft): 36 | Funding Source: 0 - |
| Area (sq. ft.): 32,328 | ADT: |
| Traffic Index: 0.0 | Slab Length: 0.00 |
| Parking Lot Type: | Slab Width: 0.00 # of Slabs: 0 |
| Comments: | |

Road Name: ROBERTS RD

| | |
|---|----------------------------------|
| Street ID: 67001B | Begin Location: PETALUMA HILL RD |
| Section ID: 1000 | End Location: LICHAU RD |
| Functional Class: L - Local (7) | Surface Type: A - AC |
| Date of Construction: 12/21/1990 | No. Lanes: 2 |
| Cul-de-sac: No | General Code: CO - |
| Length (ft): 7,181 | Area ID: 1 - |
| Width (ft): 28 | Funding Source: 0 - |
| Area (sq. ft.): 199,167 | ADT: |
| Traffic Index: 0.0 | Slab Length: 0.00 |
| Parking Lot Type: | Slab Width: 0.00 # of Slabs: 0 |
| Comments: Combined from 67001B1100, 67001B1000 3/7/2016 | |

Road Name: ROBIN AVE

| | |
|----------------------------------|--------------------------------|
| Street ID: 56141 | Begin Location: LARK AVE |
| Section ID: 1000 | End Location: ARNOLD DR |
| Functional Class: L - Local (7) | Surface Type: A - AC |
| Date of Construction: 01/01/1977 | No. Lanes: 2 |
| Cul-de-sac: No | General Code: SO - |
| Length (ft): 950 | Area ID: 1 - |
| Width (ft): 32 | Funding Source: 0 - |
| Area (sq. ft.): 30,400 | ADT: |
| Traffic Index: 0.0 | Slab Length: 0.00 |
| Parking Lot Type: | Slab Width: 0.00 # of Slabs: 0 |
| Comments: | |

Road Name: ROBIN CT

| | |
|----------------------------------|--------------------------------|
| Street ID: 60055 | Begin Location: HERON DR |
| Section ID: 1000 | End Location: END |
| Functional Class: L - Local (7) | Surface Type: A - AC |
| Date of Construction: 01/01/1979 | No. Lanes: 2 |
| Cul-de-sac: No | General Code: FO - |
| Length (ft): 528 | Area ID: 1 - |
| Width (ft): 34 | Funding Source: 0 - |
| Area (sq. ft.): 17,952 | ADT: |
| Traffic Index: 0.0 | Slab Length: 0.00 |
| Parking Lot Type: | Slab Width: 0.00 # of Slabs: 0 |
| Comments: | |

Road Name: ROBIN WAY

| | |
|----------------------------------|--------------------------------|
| Street ID: 68146 | Begin Location: EDDY DR |
| Section ID: 1000 | End Location: BARBARA DR |
| Functional Class: L - Local (7) | Surface Type: A - AC |
| Date of Construction: 01/01/1966 | No. Lanes: 2 |
| Cul-de-sac: No | General Code: SR - |
| Length (ft): 264 | Area ID: 1 - |
| Width (ft): 33 | Funding Source: 0 - |
| Area (sq. ft.): 8,712 | ADT: |
| Traffic Index: 0.0 | Slab Length: 0.00 |
| Parking Lot Type: | Slab Width: 0.00 # of Slabs: 0 |
| Comments: | |

Road Name: ROBINSON RD

| | |
|----------------------------------|-----------------------------------|
| Street ID: 56056B | Begin Location: LEAVE CITY LIMITS |
| Section ID: 1007 | End Location: BEGIN IMPROVED RD |
| Functional Class: L - Local (7) | Surface Type: A - AC |
| Date of Construction: 01/01/1966 | No. Lanes: 2 |
| Cul-de-sac: No | General Code: SO - |
| Length (ft): 739 | Area ID: 2 - |
| Width (ft): 27 | Funding Source: 0 - |
| Area (sq. ft.): 19,953 | ADT: |
| Traffic Index: 0.0 | Slab Length: 0.00 |
| Parking Lot Type: | Slab Width: 0.00 # of Slabs: 0 |
| Comments: | |

Road Name: ROBINSON RD

| | |
|----------------------------------|-----------------------------------|
| Street ID: 56056B | Begin Location: BEGIN IMPROVED RD |
| Section ID: 1021 | End Location: END IMPROVED RD |
| Functional Class: L - Local (7) | Surface Type: A - AC |
| Date of Construction: 01/01/1984 | No. Lanes: 2 |
| Cul-de-sac: No | General Code: SO - |
| Length (ft): 370 | Area ID: 1 - |
| Width (ft): 21 | Funding Source: 0 - |
| Area (sq. ft.): 7,770 | ADT: |
| Traffic Index: 0.0 | Slab Length: 0.00 |
| Parking Lot Type: | Slab Width: 0.00 # of Slabs: 0 |
| Comments: | |

Road Name: ROBINSON RD

| | |
|----------------------------------|---------------------------------|
| Street ID: 56056B | Begin Location: END IMPROVED RD |
| Section ID: 1028 | End Location: MICHAEL DR |
| Functional Class: L - Local (7) | Surface Type: A - AC |
| Date of Construction: 01/01/1966 | No. Lanes: 2 |
| Cul-de-sac: No | General Code: SO - |
| Length (ft): 845 | Area ID: 2 - |
| Width (ft): 30 | Funding Source: 0 - |
| Area (sq. ft.): 25,350 | ADT: |
| Traffic Index: 0.0 | Slab Length: 0.00 |
| Parking Lot Type: | Slab Width: 0.00 # of Slabs: 0 |
| Comments: | |

Road Name: ROBINSON RD

| | |
|----------------------------------|-----------------------------------|
| Street ID: 69033 | Begin Location: LV SEB LIMIT (S) |
| Section ID: 2000 | End Location: ENTR SEB LIMITS (N) |
| Functional Class: L - Local (7) | Surface Type: A - AC |
| Date of Construction: 01/01/1997 | No. Lanes: 2 |
| Cul-de-sac: No | General Code: CO - |
| Length (ft): 475 | Area ID: - |
| Width (ft): 30 | Funding Source: - |
| Area (sq. ft.): 14,250 | ADT: |
| Traffic Index: | Slab Length: 0.00 |
| Parking Lot Type: | Slab Width: 0.00 # of Slabs: 0 |
| Comments: | |

Road Name: ROBLAR RD

| | |
|---|--------------------------------|
| Street ID: 6802 | Begin Location: VALLEY FORD RD |
| Section ID: 1000 | End Location: CANFIELD RD |
| Functional Class: MiC - Minor Collector (6) | Surface Type: O - AC/AC |
| Date of Construction: 10/23/2017 | No. Lanes: 2 |
| Cul-de-sac: No | General Code: CO - |
| Length (ft): 15,682 | Area ID: 1 - |
| Width (ft): 22 | Funding Source: 0 - |
| Area (sq. ft.): 345,004 | ADT: |
| Traffic Index: 0.0 | Slab Length: 0.00 |
| Parking Lot Type: | Slab Width: 0.00 # of Slabs: 0 |
| Comments: | |

Road Name: ROBLAR RD

| | |
|---|----------------------------------|
| Street ID: 6802 | Begin Location: CANFIELD RD |
| Section ID: 1297 | End Location: ORCHARD STATION RD |
| Functional Class: MiC - Minor Collector (6) | Surface Type: A - AC |
| Date of Construction: 01/01/1987 | No. Lanes: 2 |
| Cul-de-sac: No | General Code: CO - |
| Length (ft): 8,131 | Area ID: 2 - |
| Width (ft): 21 | Funding Source: 0 - |
| Area (sq. ft.): 170,751 | ADT: 661 1/1/2019 12:00:00 AM |
| Traffic Index: 0.0 | Slab Length: 0.00 |
| Parking Lot Type: | Slab Width: 0.00 # of Slabs: 0 |
| Comments: | |

Road Name: ROBLAR RD

| | |
|---|------------------------------------|
| Street ID: 6802 | Begin Location: ORCHARD STATION RD |
| Section ID: 1451 | End Location: PETERSON RD |
| Functional Class: MiC - Minor Collector (6) | Surface Type: A - AC |
| Date of Construction: 01/01/1987 | No. Lanes: 2 |
| Cul-de-sac: No | General Code: CO - |
| Length (ft): 2,693 | Area ID: 1 - |
| Width (ft): 29 | Funding Source: 0 - |
| Area (sq. ft.): 78,097 | ADT: |
| Traffic Index: 0.0 | Slab Length: 0.00 |
| Parking Lot Type: | Slab Width: 0.00 # of Slabs: 0 |
| Comments: | |

Road Name: ROBLAR RD

| | |
|---|--------------------------------|
| Street ID: 6802 | Begin Location: PETERSON RD |
| Section ID: 1502 | End Location: STONY PT RD |
| Functional Class: MIC - Minor Collector (6) | Surface Type: A - AC |
| Date of Construction: 01/01/1986 | No. Lanes: 2 |
| Cul-de-sac: No | General Code: CO - |
| Length (ft): 7,814 | Area ID: 1 - |
| Width (ft): 27 | Funding Source: 0 - |
| Area (sq. ft.): 210,978 | ADT: 1886 |
| | 1/1/2019 12:00:00 AM |
| Traffic Index: 0.0 | Slab Length: 0.00 |
| Parking Lot Type: | Slab Width: 0.00 # of Slabs: 0 |
| Comments: | |

Road Name: ROBLES SERENO CT

| | |
|----------------------------------|--------------------------------|
| Street ID: 66101 | Begin Location: END |
| Section ID: 1000 | End Location: LA GRAMA |
| Functional Class: L - Local (7) | Surface Type: A - AC |
| Date of Construction: 01/01/1981 | No. Lanes: 2 |
| Cul-de-sac: No | General Code: SO - |
| Length (ft): 211 | Area ID: 1 - |
| Width (ft): 35 | Funding Source: 0 - |
| Area (sq. ft.): 7,385 | ADT: |
| Traffic Index: 0.0 | Slab Length: 0.00 |
| Parking Lot Type: | Slab Width: 0.00 # of Slabs: 0 |
| Comments: | |

Road Name: ROCK MOUND RD

| | |
|----------------------------------|--------------------------------|
| Street ID: 09025 | Begin Location: VINEYARD RD |
| Section ID: 1000 | End Location: END |
| Functional Class: L - Local (7) | Surface Type: A - AC |
| Date of Construction: 01/01/1962 | No. Lanes: 2 |
| Cul-de-sac: No | General Code: HE - |
| Length (ft): 370 | Area ID: 1 - |
| Width (ft): 25 | Funding Source: 0 - |
| Area (sq. ft.): 9,250 | ADT: |
| Traffic Index: 0.0 | Slab Length: 0.00 |
| Parking Lot Type: | Slab Width: 0.00 # of Slabs: 0 |
| Comments: | |

Road Name: ROCK POINT DR

| | |
|----------------------------------|--------------------------------|
| Street ID: 71002 | Begin Location: END |
| Section ID: 1000 | End Location: WILLIG DR |
| Functional Class: L - Local (7) | Surface Type: A - AC |
| Date of Construction: 01/01/1971 | No. Lanes: 2 |
| Cul-de-sac: No | General Code: GU - |
| Length (ft): 1,373 | Area ID: 3 - |
| Width (ft): 10 | Funding Source: 0 - |
| Area (sq. ft.): 13,730 | ADT: |
| Traffic Index: 0.0 | Slab Length: 0.00 |
| Parking Lot Type: | Slab Width: 0.00 # of Slabs: 0 |
| Comments: | |

Road Name: ROCKPILE RD

| | |
|----------------------------------|------------------------------------|
| Street ID: 00003 | Begin Location: END / POSTED CABLE |
| Section ID: 1112 | End Location: LOCKED GATE |
| Functional Class: L - Local (7) | Surface Type: A - AC |
| Date of Construction: 01/01/1981 | No. Lanes: 2 |
| Cul-de-sac: No | General Code: - |
| Length (ft): 8,448 | Area ID: - |
| Width (ft): 32 | Funding Source: - |
| Area (sq. ft.): 270,336 | ADT: |
| Traffic Index: | Slab Length: 0.00 |
| Parking Lot Type: | Slab Width: 0.00 # of Slabs: 0 |
| Comments: | |

Road Name: ROCKPILE RD

| | |
|--|---|
| Street ID: 00003 | Begin Location: LOCKED GATE |
| Section ID: 1272 | End Location: 90-DEGREE TURN / KELLY RD |
| Functional Class: L - Local (7) | Surface Type: A - AC |
| Date of Construction: 01/01/1978 | No. Lanes: 2 |
| Cul-de-sac: No | General Code: HE - |
| Length (ft): 264 | Area ID: - |
| Width (ft): 32 | Funding Source: - |
| Area (sq. ft.): 8,448 | ADT: |
| Traffic Index: | Slab Length: 0.00 |
| Parking Lot Type: | Slab Width: 0.00 # of Slabs: 0 |
| Comments: Split From 000031272 4/24/2015 | |

Road Name: ROCKPILE RD

| | |
|--|---|
| Street ID: 00003 | Begin Location: 90-DEGREE TURN / KELLY RD |
| Section ID: 1277 | End Location: CATTLE GUARD |
| Functional Class: L - Local (7) | Surface Type: A - AC |
| Date of Construction: 01/01/1978 | No. Lanes: 2 |
| Cul-de-sac: No | General Code: HE - |
| Length (ft): 23,232 | Area ID: - |
| Width (ft): 32 | Funding Source: - |
| Area (sq. ft.): 743,424 | ADT: |
| Traffic Index: | Slab Length: 0.00 |
| Parking Lot Type: | Slab Width: 0.00 # of Slabs: 0 |
| Comments: Split From 000031272 4/24/2015 | |

Road Name: ROCKPILE RD

| | |
|----------------------------------|--------------------------------|
| Street ID: 00003 | Begin Location: CATTLE GUARD |
| Section ID: 1717 | End Location: CATTLE GUARD |
| Functional Class: L - Local (7) | Surface Type: A - AC |
| Date of Construction: 01/01/1978 | No. Lanes: 2 |
| Cul-de-sac: No | General Code: HE - |
| Length (ft): 10,666 | Area ID: 1 - |
| Width (ft): 32 | Funding Source: 0 - |
| Area (sq. ft.): 341,312 | ADT: |
| Traffic Index: 0.0 | Slab Length: 0.00 |
| Parking Lot Type: | Slab Width: 0.00 # of Slabs: 0 |
| Comments: | |

Road Name: ROCKPILE RD

| | |
|----------------------------------|---------------------------------------|
| Street ID: 00003 | Begin Location: CATTLE GAURD |
| Section ID: 1919 | End Location: LIBERTY GLEN CAMPGROUND |
| Functional Class: L - Local (7) | Surface Type: A - AC |
| Date of Construction: 01/01/1978 | No. Lanes: 2 |
| Cul-de-sac: No | General Code: - |
| Length (ft): 6,442 | Area ID: - |
| Width (ft): 33 | Funding Source: - |
| Area (sq. ft.): 212,586 | ADT: |
| Traffic Index: 0.0 | Slab Length: 0.00 |
| Parking Lot Type: | Slab Width: 0.00 # of Slabs: 0 |
| Comments: | |

Road Name: ROCKPILE RD

| | |
|----------------------------------|---|
| Street ID: 00003 | Begin Location: LIBERTY GLEN CAMPGROUND |
| Section ID: 2041 | End Location: END OVERPASS 20C-489 |
| Functional Class: L - Local (7) | Surface Type: A - AC |
| Date of Construction: 01/01/1987 | No. Lanes: 2 |
| Cul-de-sac: No | General Code: HE - |
| Length (ft): 12,144 | Area ID: 1 - |
| Width (ft): 35 | Funding Source: 0 - |
| Area (sq. ft.): 425,040 | ADT: |
| Traffic Index: 0.0 | Slab Length: 0.00 |
| Parking Lot Type: | Slab Width: 0.00 # of Slabs: 0 |
| Comments: | |

Road Name: ROCKPILE RD

| | |
|----------------------------------|--|
| Street ID: 00003 | Begin Location: END OVERPASS 20C-489 |
| Section ID: 2269 | End Location: BEGIN BRIDGE OVER LAKE (20C-438) |
| Functional Class: L - Local (7) | Surface Type: A - AC |
| Date of Construction: 01/01/1978 | No. Lanes: 2 |
| Cul-de-sac: No | General Code: HE - |
| Length (ft): 482 | Area ID: 1 - |
| Width (ft): 34 | Funding Source: 0 - |
| Area (sq. ft.): 16,388 | ADT: |
| Traffic Index: 0.0 | Slab Length: 0.00 |
| Parking Lot Type: | Slab Width: 0.00 # of Slabs: 0 |
| Comments: | |

Road Name: ROCKPILE RD

| | |
|----------------------------------|--|
| Street ID: 00003 | Begin Location: BEGIN BRIDGE OVER LAKE |
| Section ID: 2287 | End Location: END BRIDGE OVER LAKE |
| Functional Class: L - Local (7) | Surface Type: C - AC/PCC |
| Date of Construction: 01/01/1979 | No. Lanes: 2 |
| Cul-de-sac: No | General Code: - |
| Length (ft): 1,795 | Area ID: - |
| Width (ft): 34 | Funding Source: - |
| Area (sq. ft.): 61,030 | ADT: |
| Traffic Index: | Slab Length: 0.00 |
| Parking Lot Type: | Slab Width: 0.00 # of Slabs: 0 |
| Comments: | |

Road Name: ROCKPILE RD

| | | |
|----------------------------------|--|---------------|
| Street ID: 00003 | Begin Location: END BRIDGE OVER LAKE (20C-438) | |
| Section ID: 2305 | End Location: STEWARTS POINT SKAGGS RD | |
| Functional Class: L - Local (7) | Surface Type: O - AC/AC | |
| Date of Construction: 03/01/1987 | No. Lanes: 2 | |
| Cul-de-sac: No | General Code: HE - | |
| Length (ft): 1,954 | Area ID: 1 - | |
| Width (ft): 32 | Funding Source: 0 - | |
| Area (sq. ft.): 62,528 | ADT: | |
| Traffic Index: 0.0 | Slab Length: 0.00 | |
| Parking Lot Type: | Slab Width: 0.00 | # of Slabs: 0 |
| Comments: | | |

Road Name: ROHDE LN

| | | |
|----------------------------------|----------------------------|---------------|
| Street ID: 58011 | Begin Location: BODEGA AVE | |
| Section ID: 1000 | End Location: END | |
| Functional Class: L - Local (7) | Surface Type: A - AC | |
| Date of Construction: 01/01/1959 | No. Lanes: 2 | |
| Cul-de-sac: No | General Code: CO - | |
| Length (ft): 1,478 | Area ID: 3 - | |
| Width (ft): 13 | Funding Source: 0 - | |
| Area (sq. ft.): 19,214 | ADT: | |
| Traffic Index: 0.0 | Slab Length: 0.00 | |
| Parking Lot Type: | Slab Width: 0.00 | # of Slabs: 0 |
| Comments: | | |

Road Name: ROHNERT PARK EXP

| | | |
|--|---------------------------------------|----------------------------|
| Street ID: 6703 | Begin Location: STONY POINT RD | |
| Section ID: 0937 | End Location: ROHNERT PARK CITY LIMIT | |
| Functional Class: MIA - Minor Arterial (4) | Surface Type: O - AC/AC | |
| Date of Construction: 09/01/2016 | No. Lanes: 2 | |
| Cul-de-sac: No | General Code: CO - | |
| Length (ft): 3,221 | Area ID: 1 - | |
| Width (ft): 38 | Funding Source: 0 - | |
| Area (sq. ft.): 122,398 | ADT: 4400 | 1/1/2019 12:00:00 AM |
| Traffic Index: 0.0 | Slab Length: 0.00 | |
| Parking Lot Type: | Slab Width: 0.00 | # of Slabs: 0 |
| Comments: | | |

Road Name: ROLLO RD

| | | |
|----------------------------------|----------------------------------|---------------|
| Street ID: 66097 | Begin Location: BENNETT RIDGE RD | |
| Section ID: 1000 | End Location: BENNETT RIDGE RD | |
| Functional Class: L - Local (7) | Surface Type: O - AC/AC | |
| Date of Construction: 09/15/2022 | No. Lanes: 2 | |
| Cul-de-sac: No | General Code: SR - | |
| Length (ft): 3,485 | Area ID: 1 - | |
| Width (ft): 22 | Funding Source: 0 - | |
| Area (sq. ft.): 76,670 | ADT: | |
| Traffic Index: 0.0 | Slab Length: 0.00 | |
| Parking Lot Type: | Slab Width: 0.00 | # of Slabs: 0 |
| Comments: | | |

Road Name: RONSHEIMER RD

| | |
|---|---------------------------------|
| Street ID: 57048 | Begin Location: OLD REDWOOD HWY |
| Section ID: 1000 | End Location: END |
| Functional Class: L - Local (7) | Surface Type: A - AC |
| Date of Construction: 01/01/1983 | No. Lanes: 2 |
| Cul-de-sac: No | General Code: CO - |
| Length (ft): 422 | Area ID: 1 - |
| Width (ft): 16 | Funding Source: 0 - |
| Area (sq. ft.): 6,752 | ADT: |
| Traffic Index: 0.0 | Slab Length: 0.00 |
| Parking Lot Type: | Slab Width: 0.00 # of Slabs: 0 |
| Comments: Private Area, New Apartment Complex, This is a substandard road width for two lane traffic. Would be wise to remove from County Maintenance System. | |

Road Name: RONSHEIMER RD

| | |
|----------------------------------|--------------------------------|
| Street ID: 57049 | Begin Location: END |
| Section ID: 2000 | End Location: OLD REDWOOD HWY |
| Functional Class: L - Local (7) | Surface Type: A - AC |
| Date of Construction: 01/01/1988 | No. Lanes: 2 |
| Cul-de-sac: No | General Code: CO - |
| Length (ft): 1,162 | Area ID: 1 - |
| Width (ft): 25 | Funding Source: 0 - |
| Area (sq. ft.): 29,050 | ADT: |
| Traffic Index: 0.0 | Slab Length: 0.00 |
| Parking Lot Type: | Slab Width: 0.00 # of Slabs: 0 |
| Comments: | |

Road Name: ROSE AVE

| | |
|----------------------------------|--------------------------------|
| Street ID: 56133 | Begin Location: HIGHLANDS BLVD |
| Section ID: 3000 | End Location: END |
| Functional Class: L - Local (7) | Surface Type: A - AC |
| Date of Construction: 01/01/1966 | No. Lanes: 2 |
| Cul-de-sac: No | General Code: SO - |
| Length (ft): 211 | Area ID: 2 - |
| Width (ft): 10 | Funding Source: 0 - |
| Area (sq. ft.): 2,110 | ADT: |
| Traffic Index: 0.0 | Slab Length: 0.00 |
| Parking Lot Type: | Slab Width: 0.00 # of Slabs: 0 |
| Comments: | |

Road Name: ROSE AVE

| | |
|----------------------------------|--------------------------------|
| Street ID: 58036 | Begin Location: END |
| Section ID: 1000 | End Location: MINNESOTA |
| Functional Class: L - Local (7) | Surface Type: A - AC |
| Date of Construction: 01/01/1983 | No. Lanes: 2 |
| Cul-de-sac: No | General Code: CO - |
| Length (ft): 2,851 | Area ID: 2 - |
| Width (ft): 16 | Funding Source: 0 - |
| Area (sq. ft.): 45,616 | ADT: |
| Traffic Index: 0.0 | Slab Length: 0.00 |
| Parking Lot Type: | Slab Width: 0.00 # of Slabs: 0 |
| Comments: | |

Road Name: ROSEMARY LN

| | |
|----------------------------------|--------------------------------|
| Street ID: 88103 | Begin Location: CASSANDRA WAY |
| Section ID: 1000 | End Location: ARNICA WAY |
| Functional Class: L - Local (7) | Surface Type: A - AC |
| Date of Construction: 01/01/1985 | No. Lanes: 2 |
| Cul-de-sac: No | General Code: SR - |
| Length (ft): 755 | Area ID: 1 - |
| Width (ft): 32 | Funding Source: 0 - |
| Area (sq. ft.): 24,160 | ADT: |
| Traffic Index: 0.0 | Slab Length: 0.00 |
| Parking Lot Type: | Slab Width: 0.00 # of Slabs: 0 |
| Comments: | |

Road Name: ROSS BRANCH RD

| | |
|----------------------------------|---------------------------------|
| Street ID: 79052 | Begin Location: ROSS STATION RD |
| Section ID: 1000 | End Location: END |
| Functional Class: L - Local (7) | Surface Type: A - AC |
| Date of Construction: 09/25/1989 | No. Lanes: 2 |
| Cul-de-sac: No | General Code: FO - |
| Length (ft): 2,904 | Area ID: 2 - |
| Width (ft): 15 | Funding Source: 0 - |
| Area (sq. ft.): 43,560 | ADT: |
| Traffic Index: 0.0 | Slab Length: 0.00 |
| Parking Lot Type: | Slab Width: 0.00 # of Slabs: 0 |
| Comments: | |

Road Name: ROSS CT

| | |
|----------------------------------|--------------------------------|
| Street ID: 56206 | Begin Location: LINDEN ST |
| Section ID: 1000 | End Location: END |
| Functional Class: L - Local (7) | Surface Type: A - AC |
| Date of Construction: 01/01/1979 | No. Lanes: 2 |
| Cul-de-sac: No | General Code: SO - |
| Length (ft): 475 | Area ID: 1 - |
| Width (ft): 34 | Funding Source: 0 - |
| Area (sq. ft.): 16,150 | ADT: |
| Traffic Index: 0.0 | Slab Length: 0.00 |
| Parking Lot Type: | Slab Width: 0.00 # of Slabs: 0 |
| Comments: | |

Road Name: ROSS RD

| | |
|----------------------------------|--------------------------------------|
| Street ID: 79031B | Begin Location: GRATON RD / BOWEN ST |
| Section ID: 1000 | End Location: GREEN VALLEY RD |
| Functional Class: L - Local (7) | Surface Type: A - AC |
| Date of Construction: 01/01/1988 | No. Lanes: 2 |
| Cul-de-sac: No | General Code: FO - |
| Length (ft): 3,279 | Area ID: 1 - |
| Width (ft): 26 | Funding Source: 0 - |
| Area (sq. ft.): 85,254 | ADT: |
| Traffic Index: 0.0 | Slab Length: 0.00 |
| Parking Lot Type: | Slab Width: 0.00 # of Slabs: 0 |
| Comments: | |

Road Name: ROSS RD

| | |
|----------------------------------|---------------------------------|
| Street ID: 79031B | Begin Location: GREEN VALLEY RD |
| Section ID: 1061 | End Location: ROSS STATION RD |
| Functional Class: L - Local (7) | Surface Type: A - AC |
| Date of Construction: 01/01/1982 | No. Lanes: 2 |
| Cul-de-sac: No | General Code: FO - |
| Length (ft): 6,600 | Area ID: 2 - |
| Width (ft): 20 | Funding Source: 0 - |
| Area (sq. ft.): 132,000 | ADT: |
| Traffic Index: 0.0 | Slab Length: 0.00 |
| Parking Lot Type: | Slab Width: 0.00 # of Slabs: 0 |
| Comments: | |

Road Name: ROSS STATION RD

| | |
|----------------------------------|--------------------------------|
| Street ID: 79051 | Begin Location: END |
| Section ID: 1000 | End Location: DOUGLAS LN |
| Functional Class: L - Local (7) | Surface Type: A - AC |
| Date of Construction: 09/04/1968 | No. Lanes: 2 |
| Cul-de-sac: No | General Code: FO - |
| Length (ft): 1,214 | Area ID: 2 - |
| Width (ft): 13 | Funding Source: 0 - |
| Area (sq. ft.): 15,782 | ADT: |
| Traffic Index: 0.0 | Slab Length: 0.00 |
| Parking Lot Type: | Slab Width: 0.00 # of Slabs: 0 |
| Comments: | |

Road Name: ROSS STATION RD

| | |
|----------------------------------|--------------------------------|
| Street ID: 79051 | Begin Location: DOUGLAS LN |
| Section ID: 1023 | End Location: HWY 116 |
| Functional Class: L - Local (7) | Surface Type: A - AC |
| Date of Construction: 12/27/1982 | No. Lanes: 2 |
| Cul-de-sac: No | General Code: FO - |
| Length (ft): 3,450 | Area ID: 2 - |
| Width (ft): 20 | Funding Source: 0 - |
| Area (sq. ft.): 69,000 | ADT: |
| Traffic Index: 0.0 | Slab Length: 0.00 |
| Parking Lot Type: | Slab Width: 0.00 # of Slabs: 0 |
| Comments: | |

Road Name: ROTUNDA WAY

| | |
|----------------------------------|--------------------------------|
| Street ID: 80050 | Begin Location: CANYON 2 RD |
| Section ID: 1000 | End Location: END |
| Functional Class: L - Local (7) | Surface Type: A - AC |
| Date of Construction: 01/01/1982 | No. Lanes: 2 |
| Cul-de-sac: No | General Code: GU - |
| Length (ft): 370 | Area ID: 2 - |
| Width (ft): 11 | Funding Source: 0 - |
| Area (sq. ft.): 4,070 | ADT: |
| Traffic Index: 0.0 | Slab Length: 0.00 |
| Parking Lot Type: | Slab Width: 0.00 # of Slabs: 0 |
| Comments: | |

Road Name: RUSSIAN RIVER AVE

| | |
|----------------------------------|--------------------------------|
| Street ID: 71016 | Begin Location: END |
| Section ID: 1000 | End Location: MOSCOW RD |
| Functional Class: L - Local (7) | Surface Type: A - AC |
| Date of Construction: 01/01/1988 | No. Lanes: 2 |
| Cul-de-sac: No | General Code: GU - |
| Length (ft): 2,482 | Area ID: 2 - |
| Width (ft): 12 | Funding Source: 0 - |
| Area (sq. ft.): 29,784 | ADT: |
| Traffic Index: 0.0 | Slab Length: 0.00 |
| Parking Lot Type: | Slab Width: 0.00 # of Slabs: 0 |
| Comments: | |

Road Name: RYAN LN.

| | |
|----------------------------------|--------------------------------|
| Street ID: 57072 | Begin Location: METZ LN. |
| Section ID: 1000 | End Location: END |
| Functional Class: L - Local (7) | Surface Type: A - AC |
| Date of Construction: 01/01/1987 | No. Lanes: 2 |
| Cul-de-sac: No | General Code: CO - |
| Length (ft): 264 | Area ID: 1 - |
| Width (ft): 30 | Funding Source: 0 - |
| Area (sq. ft.): 7,920 | ADT: |
| Traffic Index: 0.0 | Slab Length: 0.00 |
| Parking Lot Type: | Slab Width: 0.00 # of Slabs: 0 |
| Comments: | |

Road Name: SAINT DOROTHY AVE

| | |
|----------------------------------|--------------------------------|
| Street ID: 70019 | Begin Location: REDWOOD AVE |
| Section ID: 1000 | End Location: MCCOLLISTER AVE |
| Functional Class: L - Local (7) | Surface Type: A - AC |
| Date of Construction: 01/01/1986 | No. Lanes: 2 |
| Cul-de-sac: No | General Code: GU - |
| Length (ft): 1,426 | Area ID: 2 - |
| Width (ft): 11 | Funding Source: 0 - |
| Area (sq. ft.): 15,686 | ADT: |
| Traffic Index: 0.0 | Slab Length: 0.00 |
| Parking Lot Type: | Slab Width: 0.00 # of Slabs: 0 |
| Comments: | |

Road Name: SALMON CREEK RD

| | |
|----------------------------------|--------------------------------|
| Street ID: 60008 | Begin Location: END |
| Section ID: 1000 | End Location: FITZPATRICK LN |
| Functional Class: L - Local (7) | Surface Type: A - AC |
| Date of Construction: 01/01/1980 | No. Lanes: 2 |
| Cul-de-sac: No | General Code: FO - |
| Length (ft): 6,864 | Area ID: 3 - |
| Width (ft): 14 | Funding Source: 0 - |
| Area (sq. ft.): 96,096 | ADT: |
| Traffic Index: 0.0 | Slab Length: 0.00 |
| Parking Lot Type: | Slab Width: 0.00 # of Slabs: 0 |
| Comments: | |

Road Name: SALMON CREEK RD

| | |
|----------------------------------|--------------------------------|
| Street ID: 60008 | Begin Location: FITZPATRICK LN |
| Section ID: 1130 | End Location: TANNERY CREEK RD |
| Functional Class: L - Local (7) | Surface Type: A - AC |
| Date of Construction: 09/23/1973 | No. Lanes: 2 |
| Cul-de-sac: No | General Code: FO - |
| Length (ft): 8,501 | Area ID: 3 - |
| Width (ft): 18 | Funding Source: 6 - |
| Area (sq. ft.): 153,018 | ADT: |
| Traffic Index: 0.0 | Slab Length: 0.00 |
| Parking Lot Type: | Slab Width: 0.00 # of Slabs: 0 |
| Comments: | |

Road Name: SALMON CREEK RD

| | |
|----------------------------------|----------------------------------|
| Street ID: 60008 | Begin Location: TANNERY CREEK RD |
| Section ID: 1291 | End Location: BODEGA HWY |
| Functional Class: L - Local (7) | Surface Type: A - AC |
| Date of Construction: 07/17/1970 | No. Lanes: 2 |
| Cul-de-sac: No | General Code: FO - |
| Length (ft): 4,330 | Area ID: 3 - |
| Width (ft): 18 | Funding Source: 0 - |
| Area (sq. ft.): 77,940 | ADT: |
| Traffic Index: 0.0 | Slab Length: 0.00 |
| Parking Lot Type: | Slab Width: 0.00 # of Slabs: 0 |
| Comments: | |

Road Name: SAN ANTONIO RD

| | |
|----------------------------------|--------------------------------|
| Street ID: 47001 | Begin Location: D ST |
| Section ID: 1000 | End Location: I ST |
| Functional Class: L - Local (7) | Surface Type: A - AC |
| Date of Construction: 01/01/1985 | No. Lanes: 2 |
| Cul-de-sac: No | General Code: CO - |
| Length (ft): 9,082 | Area ID: 1 - |
| Width (ft): 25 | Funding Source: 0 - |
| Area (sq. ft.): 227,050 | ADT: 222 1/1/2019 12:00:00 AM |
| Traffic Index: 0.0 | Slab Length: 0.00 |
| Parking Lot Type: | Slab Width: 0.00 # of Slabs: 0 |
| Comments: | |

Road Name: SAN ANTONIO RD

| | |
|----------------------------------|---|
| Street ID: 47001 | Begin Location: I STREET |
| Section ID: 1172 | End Location: SAN ANTONIO RD (T-INTERSECTION) |
| Functional Class: L - Local (7) | Surface Type: O - AC/AC |
| Date of Construction: 01/01/1986 | No. Lanes: 2 |
| Cul-de-sac: No | General Code: CO - |
| Length (ft): 9,082 | Area ID: 3 - |
| Width (ft): 24 | Funding Source: 0 - |
| Area (sq. ft.): 217,968 | ADT: |
| Traffic Index: 0.0 | Slab Length: 0.00 |
| Parking Lot Type: | Slab Width: 0.00 # of Slabs: 0 |
| Comments: | |

Road Name: SAN ANTONIO RD

| | | |
|----------------------------------|---|---------------|
| Street ID: 47001 | Begin Location: SAN ANTONIO RD (T-INTERSECTION) | |
| Section ID: 1344 | End Location: CDS | |
| Functional Class: L - Local (7) | Surface Type: C - AC/PCC | |
| Date of Construction: 01/01/1986 | No. Lanes: 2 | |
| Cul-de-sac: No | General Code: - | |
| Length (ft): 2,369 | Area ID: - | |
| Width (ft): 16 | Funding Source: - | |
| Area (sq. ft.): 37,904 | ADT: | |
| Traffic Index: | Slab Length: 0.00 | |
| Parking Lot Type: | Slab Width: 0.00 | # of Slabs: 0 |
| Comments: | | |

Road Name: SAN ANTONIO RD

| | | |
|----------------------------------|------------------------------|---------------|
| Street ID: 47009 | Begin Location: MARIN COUNTY | |
| Section ID: 2000 | End Location: SAN ANTONIO RD | |
| Functional Class: L - Local (7) | Surface Type: A - AC | |
| Date of Construction: 12/31/1996 | No. Lanes: 2 | |
| Cul-de-sac: No | General Code: CO - | |
| Length (ft): 106 | Area ID: - | |
| Width (ft): 32 | Funding Source: - | |
| Area (sq. ft.): 3,392 | ADT: | |
| Traffic Index: | Slab Length: 0.00 | |
| Parking Lot Type: | Slab Width: 0.00 | # of Slabs: 0 |
| Comments: | | |

Road Name: SAN CARLOS DR

| | | |
|----------------------------------|--------------------------------|---------------|
| Street ID: 56151 | Begin Location: SAN GABRIAL DR | |
| Section ID: 1000 | End Location: END | |
| Functional Class: L - Local (7) | Surface Type: A - AC | |
| Date of Construction: 01/01/1965 | No. Lanes: 2 | |
| Cul-de-sac: No | General Code: SO - | |
| Length (ft): 792 | Area ID: 1 - | |
| Width (ft): 34 | Funding Source: 0 - | |
| Area (sq. ft.): 26,928 | ADT: | |
| Traffic Index: 0.0 | Slab Length: 0.00 | |
| Parking Lot Type: | Slab Width: 0.00 | # of Slabs: 0 |
| Comments: | | |

Road Name: SAN CLEMENTE DR

| | | |
|----------------------------------|----------------------------------|---------------|
| Street ID: 78032 | Begin Location: SANTA BARBARA DR | |
| Section ID: 1000 | End Location: MORAGA DR | |
| Functional Class: L - Local (7) | Surface Type: O - AC/AC | |
| Date of Construction: 11/19/2018 | No. Lanes: 2 | |
| Cul-de-sac: No | General Code: SR - | |
| Length (ft): 1,214 | Area ID: 2 - | |
| Width (ft): 33 | Funding Source: 0 - | |
| Area (sq. ft.): 40,062 | ADT: | |
| Traffic Index: 0.0 | Slab Length: 0.00 | |
| Parking Lot Type: | Slab Width: 0.00 | # of Slabs: 0 |
| Comments: | | |

Road Name: SAN DOMINGO DR

| | |
|----------------------------------|--------------------------------|
| Street ID: 78034 | Begin Location: ELSINORE WAY |
| Section ID: 1000 | End Location: MORAGA DR |
| Functional Class: L - Local (7) | Surface Type: O - AC/AC |
| Date of Construction: 11/19/2018 | No. Lanes: 2 |
| Cul-de-sac: No | General Code: SR - |
| Length (ft): 1,373 | Area ID: 2 - |
| Width (ft): 33 | Funding Source: 0 - |
| Area (sq. ft.): 45,309 | ADT: |
| Traffic Index: 0.0 | Slab Length: 0.00 |
| Parking Lot Type: | Slab Width: 0.00 # of Slabs: 0 |
| Comments: | |

Road Name: SAN GABRIEL DR

| | |
|----------------------------------|--------------------------------|
| Street ID: 56142 | Begin Location: SAN CARLOS DR |
| Section ID: 1000 | End Location: RIVERSIDE DR |
| Functional Class: L - Local (7) | Surface Type: A - AC |
| Date of Construction: 01/01/1965 | No. Lanes: 2 |
| Cul-de-sac: No | General Code: SO - |
| Length (ft): 950 | Area ID: 1 - |
| Width (ft): 35 | Funding Source: 0 - |
| Area (sq. ft.): 33,250 | ADT: |
| Traffic Index: 0.0 | Slab Length: 0.00 |
| Parking Lot Type: | Slab Width: 0.00 # of Slabs: 0 |
| Comments: | |

Road Name: SAN JACINTO DR

| | |
|----------------------------------|--------------------------------|
| Street ID: 56135 | Begin Location: EL DORADO DR |
| Section ID: 1000 | End Location: ANZA DR |
| Functional Class: L - Local (7) | Surface Type: A - AC |
| Date of Construction: 01/01/1966 | No. Lanes: 2 |
| Cul-de-sac: No | General Code: SO - |
| Length (ft): 475 | Area ID: 2 - |
| Width (ft): 34 | Funding Source: 0 - |
| Area (sq. ft.): 16,150 | ADT: |
| Traffic Index: 0.0 | Slab Length: 0.00 |
| Parking Lot Type: | Slab Width: 0.00 # of Slabs: 0 |
| Comments: | |

Road Name: SAN JACINTO DR

| | |
|----------------------------------|--------------------------------|
| Street ID: 56135 | Begin Location: ANZA DR |
| Section ID: 1009 | End Location: SAN RAMON DR |
| Functional Class: L - Local (7) | Surface Type: O - AC/AC |
| Date of Construction: 01/01/1974 | No. Lanes: 2 |
| Cul-de-sac: No | General Code: SO - |
| Length (ft): 475 | Area ID: 1 - |
| Width (ft): 34 | Funding Source: 0 - |
| Area (sq. ft.): 16,150 | ADT: |
| Traffic Index: 0.0 | Slab Length: 0.00 |
| Parking Lot Type: | Slab Width: 0.00 # of Slabs: 0 |
| Comments: | |

Road Name: SAN LUIS RD

| | |
|----------------------------------|--------------------------------|
| Street ID: 55018 | Begin Location: HWY 12 |
| Section ID: 1000 | End Location: END |
| Functional Class: L - Local (7) | Surface Type: A - AC |
| Date of Construction: 01/01/1972 | No. Lanes: 2 |
| Cul-de-sac: No | General Code: SO - |
| Length (ft): 1,426 | Area ID: 2 - |
| Width (ft): 18 | Funding Source: 0 - |
| Area (sq. ft.): 25,668 | ADT: |
| Traffic Index: 0.0 | Slab Length: 0.00 |
| Parking Lot Type: | Slab Width: 0.00 # of Slabs: 0 |
| Comments: | |

Road Name: SAN RAMON DR

| | |
|----------------------------------|--------------------------------|
| Street ID: 56152 | Begin Location: SAN CARLOS DR |
| Section ID: 1000 | End Location: PM 10.02 |
| Functional Class: L - Local (7) | Surface Type: A - AC |
| Date of Construction: 01/01/1965 | No. Lanes: 2 |
| Cul-de-sac: No | General Code: SO - |
| Length (ft): 106 | Area ID: 1 - |
| Width (ft): 35 | Funding Source: 0 - |
| Area (sq. ft.): 3,710 | ADT: |
| Traffic Index: 0.0 | Slab Length: 0.00 |
| Parking Lot Type: | Slab Width: 0.00 # of Slabs: 0 |
| Comments: | |

Road Name: SAN RAMON DR

| | |
|----------------------------------|--------------------------------|
| Street ID: 56152 | Begin Location: PM 10.02 |
| Section ID: 1002 | End Location: RIVERSIDE DR |
| Functional Class: L - Local (7) | Surface Type: A - AC |
| Date of Construction: 01/01/1974 | No. Lanes: 2 |
| Cul-de-sac: No | General Code: SO - |
| Length (ft): 581 | Area ID: 1 - |
| Width (ft): 34 | Funding Source: 0 - |
| Area (sq. ft.): 19,754 | ADT: |
| Traffic Index: 0.0 | Slab Length: 0.00 |
| Parking Lot Type: | Slab Width: 0.00 # of Slabs: 0 |
| Comments: | |

Road Name: SAN SIMEON DR

| | |
|----------------------------------|--------------------------------|
| Street ID: 56138 | Begin Location: EL DORADO DR |
| Section ID: 1000 | End Location: END |
| Functional Class: L - Local (7) | Surface Type: A - AC |
| Date of Construction: 01/01/1955 | No. Lanes: 2 |
| Cul-de-sac: No | General Code: SO - |
| Length (ft): 106 | Area ID: 1 - |
| Width (ft): 35 | Funding Source: 0 - |
| Area (sq. ft.): 3,710 | ADT: |
| Traffic Index: 0.0 | Slab Length: 0.00 |
| Parking Lot Type: | Slab Width: 0.00 # of Slabs: 0 |
| Comments: | |

Road Name: SANDERLING CT

| | |
|----------------------------------|--------------------------------|
| Street ID: 60036 | Begin Location: HERON DR |
| Section ID: 1000 | End Location: END |
| Functional Class: L - Local (7) | Surface Type: A - AC |
| Date of Construction: 01/01/1976 | No. Lanes: 2 |
| Cul-de-sac: No | General Code: FO - |
| Length (ft): 528 | Area ID: 1 - |
| Width (ft): 38 | Funding Source: 0 - |
| Area (sq. ft.): 20,064 | ADT: |
| Traffic Index: 0.0 | Slab Length: 0.00 |
| Parking Lot Type: | Slab Width: 0.00 # of Slabs: 0 |
| Comments: | |

Road Name: SANDERS RD

| | |
|----------------------------------|--------------------------------|
| Street ID: 69010 | Begin Location: KENNEDY RD |
| Section ID: 2000 | End Location: WATERROUGH RD |
| Functional Class: L - Local (7) | Surface Type: A - AC |
| Date of Construction: 12/01/1997 | No. Lanes: 2 |
| Cul-de-sac: No | General Code: FO - |
| Length (ft): 4,963 | Area ID: 2 - |
| Width (ft): 19 | Funding Source: 0 - |
| Area (sq. ft.): 94,297 | ADT: |
| Traffic Index: 0.0 | Slab Length: 0.00 |
| Parking Lot Type: | Slab Width: 0.00 # of Slabs: 0 |
| Comments: | |

Road Name: SANDERS RD

| | |
|----------------------------------|--------------------------------|
| Street ID: 89012 | Begin Location: WINDSOR RD |
| Section ID: 1000 | End Location: END |
| Functional Class: L - Local (7) | Surface Type: A - AC |
| Date of Construction: 12/31/1989 | No. Lanes: 2 |
| Cul-de-sac: No | General Code: SR - |
| Length (ft): 3,746 | Area ID: 3 - |
| Width (ft): 18 | Funding Source: 0 - |
| Area (sq. ft.): 67,428 | ADT: |
| Traffic Index: 0.0 | Slab Length: 0.00 |
| Parking Lot Type: | Slab Width: 0.00 # of Slabs: 0 |
| Comments: AC CHANGE AT 10+51 | |

Road Name: SANDPIPER CT

| | |
|----------------------------------|-------------------------------------|
| Street ID: 61043 | Begin Location: WHALESHIP RD |
| Section ID: 1000 | End Location: 349' E/O WHALESHIP RD |
| Functional Class: L - Local (7) | Surface Type: A - AC |
| Date of Construction: 01/01/1997 | No. Lanes: 2 |
| Cul-de-sac: No | General Code: FO - |
| Length (ft): 349 | Area ID: - |
| Width (ft): 17 | Funding Source: - |
| Area (sq. ft.): 5,933 | ADT: |
| Traffic Index: | Slab Length: 0.00 |
| Parking Lot Type: | Slab Width: 0.00 # of Slabs: 0 |
| Comments: | |

Road Name: SANFORD RD

| | | |
|----------------------------------|-------------------------------|---------------|
| Street ID: 79015 | Begin Location: OCCIDENTAL RD | |
| Section ID: 1000 | End Location: HALL RD | |
| Functional Class: L - Local (7) | Surface Type: A - AC | |
| Date of Construction: 01/01/1997 | No. Lanes: 2 | |
| Cul-de-sac: No | General Code: SR - | |
| Length (ft): 4,699 | Area ID: - | |
| Width (ft): 32 | Funding Source: - | |
| Area (sq. ft.): 150,368 | ADT: | |
| Traffic Index: | Slab Length: 0.00 | |
| Parking Lot Type: | Slab Width: 0.00 | # of Slabs: 0 |
| Comments: | | |

Road Name: SANTA ANA DR

| | | |
|----------------------------------|----------------------------------|----------------------------|
| Street ID: 78029 | Begin Location: S.R. CITY LIMITS | |
| Section ID: 1009 | End Location: MORAGA DR | |
| Functional Class: L - Local (7) | Surface Type: A - AC | |
| Date of Construction: 01/01/1966 | No. Lanes: 2 | |
| Cul-de-sac: No | General Code: SR - | |
| Length (ft): 1,901 | Area ID: 2 - | |
| Width (ft): 33 | Funding Source: 0 - | |
| Area (sq. ft.): 62,733 | ADT: 740 | 1/1/2019 12:00:00 AM |
| Traffic Index: 0.0 | Slab Length: 0.00 | |
| Parking Lot Type: | Slab Width: 0.00 | # of Slabs: 0 |
| Comments: | | |

Road Name: SANTA BARBARA DR

| | | |
|----------------------------------|------------------------------|----------------------------|
| Street ID: 78030 | Begin Location: SANTA ANA DR | |
| Section ID: 1000 | End Location: MORAGA DR | |
| Functional Class: L - Local (7) | Surface Type: O - AC/AC | |
| Date of Construction: 11/19/2018 | No. Lanes: 2 | |
| Cul-de-sac: No | General Code: SR - | |
| Length (ft): 1,584 | Area ID: 2 - | |
| Width (ft): 33 | Funding Source: 0 - | |
| Area (sq. ft.): 52,272 | ADT: 804 | 1/1/2019 12:00:00 AM |
| Traffic Index: 0.0 | Slab Length: 0.00 | |
| Parking Lot Type: | Slab Width: 0.00 | # of Slabs: 0 |
| Comments: | | |

Road Name: SANTA CATALINA WY

| | |
|----------------------------------|----------------------------------|
| Street ID: 78031 | Begin Location: SANTA BARBARA DR |
| Section ID: 1000 | End Location: MORAGA DR |
| Functional Class: L - Local (7) | Surface Type: A - AC |
| Date of Construction: 01/01/1966 | No. Lanes: 2 |
| Cul-de-sac: No | General Code: SR - |
| Length (ft): 581 | Area ID: 2 - |
| Width (ft): 33 | Funding Source: 0 - |
| Area (sq. ft.): 19,173 | ADT: |
| Traffic Index: 0.0 | Slab Length: 0.00 |
| Parking Lot Type: | Slab Width: 0.00 # of Slabs: 0 |
| Comments: | |

Road Name: SANTA CLARA AVE

| | |
|----------------------------------|--------------------------------|
| Street ID: 71026 | Begin Location: DUNCAN RD |
| Section ID: 1000 | End Location: END |
| Functional Class: L - Local (7) | Surface Type: A - AC |
| Date of Construction: 01/01/1986 | No. Lanes: 2 |
| Cul-de-sac: No | General Code: GU - |
| Length (ft): 1,690 | Area ID: 2 - |
| Width (ft): 11 | Funding Source: 0 - |
| Area (sq. ft.): 18,590 | ADT: |
| Traffic Index: 0.0 | Slab Length: 0.00 |
| Parking Lot Type: | Slab Width: 0.00 # of Slabs: 0 |
| Comments: | |

Road Name: SANTA ROSA AVE

| | |
|---|---------------------------------|
| Street ID: 7802 | Begin Location: ROBERTS LAKE RD |
| Section ID: 1001 | End Location: HORN AVE |
| Functional Class: MaC - Major Collector (5) | Surface Type: O - AC/AC |
| Date of Construction: 10/01/2016 | No. Lanes: 3 |
| Cul-de-sac: No | General Code: CO - |
| Length (ft): 1,426 | Area ID: 2 - |
| Width (ft): 64 | Funding Source: - |
| Area (sq. ft.): 91,264 | ADT: 15000 1/1/2019 12:00:00 AM |
| Traffic Index: | Slab Length: 0.00 |
| Parking Lot Type: | Slab Width: 0.00 # of Slabs: 0 |
| Comments: Split from 78021000 09/01/99 | |

Road Name: SANTA ROSA AVE

| | |
|--|--|
| Street ID: 7802 | Begin Location: HORN AVE |
| Section ID: 1028 | End Location: TODD RD |
| Functional Class: MiA - Minor Arterial (4) | Surface Type: O - AC/AC |
| Date of Construction: 10/01/2016 | No. Lanes: 3 |
| Cul-de-sac: No | General Code: CO - |
| Length (ft): 4,171 | Area ID: 2 - |
| Width (ft): 50 | Funding Source: - |
| Area (sq. ft.): 208,550 | ADT: 15000 1/1/2019 12:00:00 AM |
| Traffic Index: | Slab Length: 0.00 |
| Parking Lot Type: | Slab Width: 0.00 # of Slabs: 0 |
| Comments: | |

Road Name: SANTA ROSA AVE

| | |
|--|--|
| Street ID: 7802 | Begin Location: TODD ROAD |
| Section ID: 1107 | End Location: EAST ROBLES AVE |
| Functional Class: MiA - Minor Arterial (4) | Surface Type: O - AC/AC |
| Date of Construction: 10/01/2016 | No. Lanes: 5 |
| Cul-de-sac: No | General Code: CO - |
| Length (ft): 2,693 | Area ID: 2 - |
| Width (ft): 76 | Funding Source: - |
| Area (sq. ft.): 204,668 | ADT: 15000 1/1/2019 12:00:00 AM |
| Traffic Index: | Slab Length: 0.00 |
| Parking Lot Type: | Slab Width: 0.00 # of Slabs: 0 |
| Comments: | |

Road Name: SANTA ROSA AVE

| | |
|--|--|
| Street ID: 7802 | Begin Location: EAST ROBLES AVE |
| Section ID: 1158 | End Location: CITY OF SANTA ROSA |
| Functional Class: MiA - Minor Arterial (4) | Surface Type: O - AC/AC |
| Date of Construction: 10/01/2016 | No. Lanes: 5 |
| Cul-de-sac: No | General Code: CO - |
| Length (ft): 2,693 | Area ID: 2 - |
| Width (ft): 76 | Funding Source: - |
| Area (sq. ft.): 204,668 | ADT: 15000 1/1/2019 12:00:00 AM |
| Traffic Index: | Slab Length: 0.00 |
| Parking Lot Type: | Slab Width: 0.00 # of Slabs: 0 |
| Comments: | |

Road Name: SANTA ROSA AVE

| | | |
|----------------------------------|----------------------------------|---------------|
| Street ID: 81012 | Begin Location: OLD MONTE RIO RD | |
| Section ID: 1000 | End Location: DUNCAN RD | |
| Functional Class: L - Local (7) | Surface Type: A - AC | |
| Date of Construction: 01/01/1997 | No. Lanes: 2 | |
| Cul-de-sac: No | General Code: GU - | |
| Length (ft): 2,429 | Area ID: - | |
| Width (ft): 12 | Funding Source: - | |
| Area (sq. ft.): 29,148 | ADT: | |
| Traffic Index: | Slab Length: 0.00 | |
| Parking Lot Type: | Slab Width: 0.00 | # of Slabs: 0 |
| Comments: | | |

Road Name: SCENIC AVE

| | | |
|----------------------------------|-------------------------------|---------------|
| Street ID: 68061A | Begin Location: ARLINGTON AVE | |
| Section ID: 1000 | End Location: STONY POINT RD | |
| Functional Class: L - Local (7) | Surface Type: A - AC | |
| Date of Construction: 01/01/1973 | No. Lanes: 2 | |
| Cul-de-sac: No | General Code: CO - | |
| Length (ft): 3,696 | Area ID: 1 - | |
| Width (ft): 20 | Funding Source: 0 - | |
| Area (sq. ft.): 73,920 | ADT: | |
| Traffic Index: 0.0 | Slab Length: 0.00 | |
| Parking Lot Type: | Slab Width: 0.00 | # of Slabs: 0 |
| Comments: | | |

Road Name: SCENIC AVE

| | | |
|----------------------------------|--------------------------------|---------------|
| Street ID: 68061A | Begin Location: STONY POINT RD | |
| Section ID: 1070 | End Location: LANGNER AVE | |
| Functional Class: L - Local (7) | Surface Type: A - AC | |
| Date of Construction: 01/01/1984 | No. Lanes: 2 | |
| Cul-de-sac: No | General Code: CO - | |
| Length (ft): 4,594 | Area ID: 2 - | |
| Width (ft): 20 | Funding Source: 0 - | |
| Area (sq. ft.): 91,880 | ADT: | |
| Traffic Index: 0.0 | Slab Length: 0.00 | |
| Parking Lot Type: | Slab Width: 0.00 | # of Slabs: 0 |
| Comments: | | |

Road Name: SCENIC AVE

| | | |
|----------------------------------|----------------------------------|---------------|
| Street ID: 68061A | Begin Location: LANGNER AVE | |
| Section ID: 1157 | End Location: SOUTH MOORLAND AVE | |
| Functional Class: L - Local (7) | Surface Type: A - AC | |
| Date of Construction: 01/01/1984 | No. Lanes: 2 | |
| Cul-de-sac: No | General Code: CO - | |
| Length (ft): 2,534 | Area ID: 2 - | |
| Width (ft): 20 | Funding Source: 0 - | |
| Area (sq. ft.): 50,680 | ADT: | |
| Traffic Index: 0.0 | Slab Length: 0.00 | |
| Parking Lot Type: | Slab Width: 0.00 | # of Slabs: 0 |
| Comments: | | |

Road Name: SCENIC DR

| | |
|----------------------------------|--------------------------------|
| Street ID: 80002 | Begin Location: CANYON RD |
| Section ID: 1000 | End Location: END PAVED RD |
| Functional Class: L - Local (7) | Surface Type: A - AC |
| Date of Construction: 01/01/1967 | No. Lanes: 2 |
| Cul-de-sac: No | General Code: FO - |
| Length (ft): 739 | Area ID: 3 - |
| Width (ft): 14 | Funding Source: 0 - |
| Area (sq. ft.): 10,346 | ADT: |
| Traffic Index: 0.0 | Slab Length: 0.00 |
| Parking Lot Type: | Slab Width: 0.00 # of Slabs: 0 |
| Comments: | |

Road Name: SCENIC DR

| | |
|----------------------------------|--------------------------------|
| Street ID: 80002 | Begin Location: BEGIN GRAVEL |
| Section ID: 1014 | End Location: END GRAVEL |
| Functional Class: L - Local (7) | Surface Type: G - GRAVEL |
| Date of Construction: 01/01/1967 | No. Lanes: 2 |
| Cul-de-sac: No | General Code: - |
| Length (ft): 2,798 | Area ID: - |
| Width (ft): 14 | Funding Source: - |
| Area (sq. ft.): 39,172 | ADT: |
| Traffic Index: | Slab Length: 0.00 |
| Parking Lot Type: | Slab Width: 0.00 # of Slabs: 0 |
| Comments: | |

Road Name: SCENIC DR

| | |
|----------------------------------|--------------------------------|
| Street ID: 80002 | Begin Location: HILLSIDE DR |
| Section ID: 1067 | End Location: RIVER RD |
| Functional Class: L - Local (7) | Surface Type: A - AC |
| Date of Construction: 10/28/1966 | No. Lanes: 1 |
| Cul-de-sac: No | General Code: FO - |
| Length (ft): 2,006 | Area ID: 3 - |
| Width (ft): 10 | Funding Source: 0 - |
| Area (sq. ft.): 20,060 | ADT: |
| Traffic Index: 0.0 | Slab Length: 0.00 |
| Parking Lot Type: | Slab Width: 0.00 # of Slabs: 0 |
| Comments: | |

Road Name: SCHAEFFER RD

| | |
|----------------------------------|--------------------------------|
| Street ID: 69003 | Begin Location: CANFIELD RD |
| Section ID: 1000 | End Location: CUNNINGHAM RD |
| Functional Class: L - Local (7) | Surface Type: A - AC |
| Date of Construction: 01/01/1983 | No. Lanes: 2 |
| Cul-de-sac: No | General Code: FO - |
| Length (ft): 6,706 | Area ID: 1 - |
| Width (ft): 20 | Funding Source: 0 - |
| Area (sq. ft.): 134,120 | ADT: |
| Traffic Index: 0.0 | Slab Length: 0.00 |
| Parking Lot Type: | Slab Width: 0.00 # of Slabs: 0 |
| Comments: CHIPSEAL | |

Road Name: SCHELLEVILLE RD

| | |
|----------------------------------|---|
| Street ID: 55057 | Begin Location: EIGHTH ST EAST |
| Section ID: 1000 | End Location: BEGIN IMPROVED SECTION / PM 10.36 |
| Functional Class: L - Local (7) | Surface Type: A - AC |
| Date of Construction: 01/01/1974 | No. Lanes: 2 |
| Cul-de-sac: No | General Code: SO - |
| Length (ft): 1,901 | Area ID: 2 - |
| Width (ft): 15 | Funding Source: 0 - |
| Area (sq. ft.): 28,515 | ADT: |
| Traffic Index: 0.0 | Slab Length: 0.00 |
| Parking Lot Type: | Slab Width: 0.00 # of Slabs: 0 |
| Comments: | |

Road Name: SCHELLEVILLE RD

| | |
|----------------------------------|---|
| Street ID: 55057 | Begin Location: BEGIN IMPROVED SECTION / PM 10.36 |
| Section ID: 1036 | End Location: EIGHTH ST EAST |
| Functional Class: L - Local (7) | Surface Type: A - AC |
| Date of Construction: 01/01/1974 | No. Lanes: 2 |
| Cul-de-sac: No | General Code: SO - |
| Length (ft): 634 | Area ID: 2 - |
| Width (ft): 28 | Funding Source: 0 - |
| Area (sq. ft.): 17,752 | ADT: |
| Traffic Index: 0.0 | Slab Length: 0.00 |
| Parking Lot Type: | Slab Width: 0.00 # of Slabs: 0 |
| Comments: | |

Road Name: SCHOOL HOUSE LANE

| | |
|----------------------------------|--------------------------------|
| Street ID: 09037 | Begin Location: END |
| Section ID: 1000 | End Location: STATE HWY 128 |
| Functional Class: L - Local (7) | Surface Type: A - AC |
| Date of Construction: 01/01/1997 | No. Lanes: 2 |
| Cul-de-sac: No | General Code: HE - |
| Length (ft): 317 | Area ID: - |
| Width (ft): 33 | Funding Source: - |
| Area (sq. ft.): 10,461 | ADT: |
| Traffic Index: | Slab Length: 0.00 |
| Parking Lot Type: | Slab Width: 0.00 # of Slabs: 0 |
| Comments: | |

Road Name: SCHOOL ST

| | |
|----------------------------------|--------------------------------|
| Street ID: 56199 | Begin Location: ARBOR AVE |
| Section ID: 1000 | End Location: END |
| Functional Class: L - Local (7) | Surface Type: A - AC |
| Date of Construction: 01/01/1976 | No. Lanes: 2 |
| Cul-de-sac: No | General Code: SO - |
| Length (ft): 686 | Area ID: 1 - |
| Width (ft): 34 | Funding Source: 0 - |
| Area (sq. ft.): 23,324 | ADT: |
| Traffic Index: 0.0 | Slab Length: 0.00 |
| Parking Lot Type: | Slab Width: 0.00 # of Slabs: 0 |
| Comments: | |

Road Name: SCHOOL ST

| | |
|----------------------------------|--------------------------------|
| Street ID: 60002 | Begin Location: END |
| Section ID: 2000 | End Location: HWY 1 |
| Functional Class: L - Local (7) | Surface Type: A - AC |
| Date of Construction: 01/01/1969 | No. Lanes: 2 |
| Cul-de-sac: No | General Code: FO - |
| Length (ft): 792 | Area ID: 3 - |
| Width (ft): 14 | Funding Source: 0 - |
| Area (sq. ft.): 11,088 | ADT: |
| Traffic Index: 0.0 | Slab Length: 0.00 |
| Parking Lot Type: | Slab Width: 0.00 # of Slabs: 0 |
| Comments: | |

Road Name: SCHOOL ST

| | |
|----------------------------------|----------------------------------|
| Street ID: 68019 | Begin Location: WEST SIERRA AVE |
| Section ID: 1000 | End Location: COTATI CITY LIMITS |
| Functional Class: L - Local (7) | Surface Type: A - AC |
| Date of Construction: 01/01/1969 | No. Lanes: 2 |
| Cul-de-sac: No | General Code: CO - |
| Length (ft): 1,465 | Area ID: 1 - |
| Width (ft): 25 | Funding Source: 0 - |
| Area (sq. ft.): 36,625 | ADT: |
| Traffic Index: 0.0 | Slab Length: 0.00 |
| Parking Lot Type: | Slab Width: 0.00 # of Slabs: 0 |
| Comments: OLDER CHIPSEAL | |

Road Name: SCHULTZ RD

| | |
|----------------------------------|--------------------------------|
| Street ID: 66064 | Begin Location: BRISTOL RD |
| Section ID: 1000 | End Location: LAWNDALE RD |
| Functional Class: L - Local (7) | Surface Type: O - AC/AC |
| Date of Construction: 09/15/2022 | No. Lanes: 2 |
| Cul-de-sac: No | General Code: SR - |
| Length (ft): 6,547 | Area ID: 3 - |
| Width (ft): 10 | Funding Source: 0 - |
| Area (sq. ft.): 65,470 | ADT: |
| Traffic Index: 0.0 | Slab Length: 0.00 |
| Parking Lot Type: | Slab Width: 0.00 # of Slabs: 0 |
| Comments: | |

Road Name: SCHUMANN CT

| | |
|----------------------------------|--------------------------------|
| Street ID: 56223 | Begin Location: RAILROAD AVE |
| Section ID: 1000 | End Location: END |
| Functional Class: L - Local (7) | Surface Type: A - AC |
| Date of Construction: 01/01/1980 | No. Lanes: 2 |
| Cul-de-sac: No | General Code: SO - |
| Length (ft): 370 | Area ID: 1 - |
| Width (ft): 35 | Funding Source: 0 - |
| Area (sq. ft.): 12,950 | ADT: |
| Traffic Index: 0.0 | Slab Length: 0.00 |
| Parking Lot Type: | Slab Width: 0.00 # of Slabs: 0 |
| Comments: | |

Road Name: SCOTT-ROBIN RD

| | |
|----------------------------------|-----------------------------------|
| Street ID: 60015 | Begin Location: FREESTONE FLAT RD |
| Section ID: 1000 | End Location: END |
| Functional Class: L - Local (7) | Surface Type: A - AC |
| Date of Construction: 01/01/1975 | No. Lanes: 2 |
| Cul-de-sac: No | General Code: FO - |
| Length (ft): 1,337 | Area ID: 3 - |
| Width (ft): 12 | Funding Source: 0 - |
| Area (sq. ft.): 16,044 | ADT: |
| Traffic Index: 0.0 | Slab Length: 0.00 |
| Parking Lot Type: | Slab Width: 0.00 # of Slabs: 0 |
| Comments: | |

Road Name: SCOTTS RT-OF-WAY

| | |
|----------------------------------|--------------------------------|
| Street ID: 79020 | Begin Location: HWY 116 |
| Section ID: 1000 | End Location: END |
| Functional Class: L - Local (7) | Surface Type: O - AC/AC |
| Date of Construction: 01/01/1985 | No. Lanes: 2 |
| Cul-de-sac: No | General Code: FO - |
| Length (ft): 2,218 | Area ID: 1 - |
| Width (ft): 25 | Funding Source: 0 - |
| Area (sq. ft.): 55,450 | ADT: |
| Traffic Index: 0.0 | Slab Length: 0.00 |
| Parking Lot Type: | Slab Width: 0.00 # of Slabs: 0 |
| Comments: | |

Road Name: SCOUT CAMP RD

| | |
|----------------------------------|--------------------------------|
| Street ID: 70005 | Begin Location: END |
| Section ID: 1000 | End Location: BOHEMIAN HIGHWAY |
| Functional Class: L - Local (7) | Surface Type: O - AC/AC |
| Date of Construction: 10/23/2016 | No. Lanes: 2 |
| Cul-de-sac: No | General Code: FO - |
| Length (ft): 1,320 | Area ID: 3 - |
| Width (ft): 9 | Funding Source: 0 - |
| Area (sq. ft.): 11,880 | ADT: |
| Traffic Index: 0.0 | Slab Length: 0.00 |
| Parking Lot Type: | Slab Width: 0.00 # of Slabs: 0 |
| Comments: | |

Road Name: SEA WAY

| | |
|----------------------------------|--------------------------------|
| Street ID: 60026 | Begin Location: END |
| Section ID: 1000 | End Location: MAINSAIL DR |
| Functional Class: L - Local (7) | Surface Type: A - AC |
| Date of Construction: 01/01/1976 | No. Lanes: 2 |
| Cul-de-sac: No | General Code: FO - |
| Length (ft): 2,957 | Area ID: 1 - |
| Width (ft): 40 | Funding Source: 0 - |
| Area (sq. ft.): 118,280 | ADT: |
| Traffic Index: 0.0 | Slab Length: 0.00 |
| Parking Lot Type: | Slab Width: 0.00 # of Slabs: 0 |
| Comments: | |

Road Name: SEA WAY

| | |
|----------------------------------|--------------------------------|
| Street ID: 60026 | Begin Location: MAINSAIL DR |
| Section ID: 1056 | End Location: CUTLASS CT |
| Functional Class: L - Local (7) | Surface Type: A - AC |
| Date of Construction: 01/01/1979 | No. Lanes: 2 |
| Cul-de-sac: No | General Code: FO - |
| Length (ft): 845 | Area ID: 1 - |
| Width (ft): 22 | Funding Source: 0 - |
| Area (sq. ft.): 18,590 | ADT: |
| Traffic Index: 0.0 | Slab Length: 0.00 |
| Parking Lot Type: | Slab Width: 0.00 # of Slabs: 0 |
| Comments: | |

Road Name: SEAEAGLE LOOP

| | |
|----------------------------------|--------------------------------------|
| Street ID: 60081 | Begin Location: SEA EAGLE LOOP SOUTH |
| Section ID: 1000 | End Location: OSPREY DR |
| Functional Class: L - Local (7) | Surface Type: A - AC |
| Date of Construction: 01/01/1980 | No. Lanes: 2 |
| Cul-de-sac: No | General Code: FO - |
| Length (ft): 2,437 | Area ID: 1 - |
| Width (ft): 28 | Funding Source: 0 - |
| Area (sq. ft.): 68,236 | ADT: |
| Traffic Index: 0.0 | Slab Length: 0.00 |
| Parking Lot Type: | Slab Width: 0.00 # of Slabs: 0 |
| Comments: | |

Road Name: SEAVEY LN

| | |
|----------------------------------|--------------------------------|
| Street ID: 58008 | Begin Location: SEAVEY RD |
| Section ID: 1000 | End Location: END |
| Functional Class: L - Local (7) | Surface Type: A - AC |
| Date of Construction: 01/01/1971 | No. Lanes: 2 |
| Cul-de-sac: No | General Code: CO - |
| Length (ft): 2,798 | Area ID: 3 - |
| Width (ft): 10 | Funding Source: 0 - |
| Area (sq. ft.): 27,980 | ADT: |
| Traffic Index: 0.0 | Slab Length: 0.00 |
| Parking Lot Type: | Slab Width: 0.00 # of Slabs: 0 |
| Comments: | |

Road Name: SEAVEY RD

| | |
|----------------------------------|-----------------------------------|
| Street ID: 58006 | Begin Location: END CO MAINTAINED |
| Section ID: 1000 | End Location: SPRING HILL RD |
| Functional Class: L - Local (7) | Surface Type: A - AC |
| Date of Construction: 01/01/1959 | No. Lanes: 2 |
| Cul-de-sac: No | General Code: CO - |
| Length (ft): 4,668 | Area ID: 3 - |
| Width (ft): 15 | Funding Source: 0 - |
| Area (sq. ft.): 70,020 | ADT: |
| Traffic Index: 0.0 | Slab Length: 0.00 |
| Parking Lot Type: | Slab Width: 0.00 # of Slabs: 0 |
| Comments: | |

Road Name: SEAVIEW RD

| | |
|--|--------------------------------|
| Street ID: 8102B | Begin Location: FORT ROSS RD |
| Section ID: 1234 | End Location: CLINT WAY |
| Functional Class: MiC - Minor Collector (6) | Surface Type: A - AC |
| Date of Construction: 01/01/1984 | No. Lanes: 2 |
| Cul-de-sac: No | General Code: AN - |
| Length (ft): 9,979 | Area ID: 2 - |
| Width (ft): 20 | Funding Source: 0 - |
| Area (sq. ft.): 204,279 | ADT: |
| Traffic Index: 0.0 | Slab Length: 0.00 |
| Parking Lot Type: | Slab Width: 0.00 # of Slabs: 0 |
| Comments: Combined from 8102B1234, 8102B1334 3/28/2016 | |

Road Name: SEAVIEW RD

| | |
|---|--------------------------------|
| Street ID: 8102B | Begin Location: CLINT WAY |
| Section ID: 1423 | End Location: TIMBER COVER RD |
| Functional Class: MiC - Minor Collector (6) | Surface Type: A - AC |
| Date of Construction: 01/01/1984 | No. Lanes: 2 |
| Cul-de-sac: No | General Code: AN - |
| Length (ft): 8,078 | Area ID: 2 - |
| Width (ft): 19 | Funding Source: 0 - |
| Area (sq. ft.): 153,482 | ADT: |
| Traffic Index: 0.0 | Slab Length: 0.00 |
| Parking Lot Type: | Slab Width: 0.00 # of Slabs: 0 |
| Comments: | |

Road Name: SEAVIEW RD

| | |
|--|---|
| Street ID: 8102B | Begin Location: TIMBER COVE RD |
| Section ID: 1576 | End Location: KRUSE RANCH RD / HAUSER BRIDGE RD |
| Functional Class: MiC - Minor Collector (6) | Surface Type: A - AC |
| Date of Construction: 01/01/1984 | No. Lanes: 2 |
| Cul-de-sac: No | General Code: AN - |
| Length (ft): 17,846 | Area ID: 2 - |
| Width (ft): 20 | Funding Source: 0 - |
| Area (sq. ft.): 356,920 | ADT: |
| Traffic Index: 0.0 | Slab Length: 0.00 |
| Parking Lot Type: | Slab Width: 0.00 # of Slabs: 0 |
| Comments: Combined from 8102B1550, 8102B1650, 8102B1750, 8102B1850 3/28/2016 | |

Road Name: SECOND AVE

| | |
|----------------------------------|--------------------------------|
| Street ID: 56086 | Begin Location: THOMSON AVE |
| Section ID: 1000 | End Location: BAINES AVE |
| Functional Class: L - Local (7) | Surface Type: A - AC |
| Date of Construction: 01/01/1966 | No. Lanes: 2 |
| Cul-de-sac: No | General Code: SO - |
| Length (ft): 739 | Area ID: 2 - |
| Width (ft): 25 | Funding Source: 0 - |
| Area (sq. ft.): 18,475 | ADT: |
| Traffic Index: 0.0 | Slab Length: 0.00 |
| Parking Lot Type: | Slab Width: 0.00 # of Slabs: 0 |
| Comments: | |

Road Name: SECOND ST

| | |
|----------------------------------|--------------------------------|
| Street ID: 70009 | Begin Location: MAIN ST |
| Section ID: 5000 | End Location: END |
| Functional Class: L - Local (7) | Surface Type: A - AC |
| Date of Construction: 01/01/1966 | No. Lanes: 2 |
| Cul-de-sac: No | General Code: FO - |
| Length (ft): 264 | Area ID: 2 - |
| Width (ft): 21 | Funding Source: 0 - |
| Area (sq. ft.): 5,544 | ADT: |
| Traffic Index: 0.0 | Slab Length: 0.00 |
| Parking Lot Type: | Slab Width: 0.00 # of Slabs: 0 |
| Comments: | |

Road Name: SECOND ST

| | |
|----------------------------------|---------------------------------|
| Street ID: 71018 | Begin Location: EAST ST |
| Section ID: 4000 | End Location: RUSSIAN RIVER AVE |
| Functional Class: L - Local (7) | Surface Type: A - AC |
| Date of Construction: 01/01/1988 | No. Lanes: 2 |
| Cul-de-sac: No | General Code: GU - |
| Length (ft): 211 | Area ID: 2 - |
| Width (ft): 15 | Funding Source: 0 - |
| Area (sq. ft.): 3,165 | ADT: |
| Traffic Index: 0.0 | Slab Length: 0.00 |
| Parking Lot Type: | Slab Width: 0.00 # of Slabs: 0 |
| Comments: | |

Road Name: SECOND ST

| | |
|----------------------------------|--------------------------------|
| Street ID: 79065 | Begin Location: HWY 116 |
| Section ID: 3000 | End Location: CENTER ST |
| Functional Class: L - Local (7) | Surface Type: A - AC |
| Date of Construction: 01/01/1973 | No. Lanes: 2 |
| Cul-de-sac: No | General Code: FO - |
| Length (ft): 370 | Area ID: 2 - |
| Width (ft): 21 | Funding Source: 0 - |
| Area (sq. ft.): 7,770 | ADT: |
| Traffic Index: 0.0 | Slab Length: 0.00 |
| Parking Lot Type: | Slab Width: 0.00 # of Slabs: 0 |
| Comments: | |

Road Name: SECOND ST

| | |
|----------------------------------|--------------------------------|
| Street ID: 88010 | Begin Location: C ST |
| Section ID: 2000 | End Location: RIVER RD |
| Functional Class: L - Local (7) | Surface Type: A - AC |
| Date of Construction: 01/01/1959 | No. Lanes: 2 |
| Cul-de-sac: No | General Code: SR - |
| Length (ft): 634 | Area ID: 3 - |
| Width (ft): 22 | Funding Source: 0 - |
| Area (sq. ft.): 13,948 | ADT: |
| Traffic Index: 0.0 | Slab Length: 0.00 |
| Parking Lot Type: | Slab Width: 0.00 # of Slabs: 0 |
| Comments: | |

Road Name: SELVAGE RD

| | |
|----------------------------------|--------------------------------|
| Street ID: 79088 | Begin Location: OLIVET RD. |
| Section ID: 1000 | End Location: END |
| Functional Class: L - Local (7) | Surface Type: A - AC |
| Date of Construction: 01/01/1965 | No. Lanes: 2 |
| Cul-de-sac: No | General Code: SR - |
| Length (ft): 634 | Area ID: 3 - |
| Width (ft): 21 | Funding Source: 0 - |
| Area (sq. ft.): 13,314 | ADT: |
| Traffic Index: 0.0 | Slab Length: 0.00 |
| Parking Lot Type: | Slab Width: 0.00 # of Slabs: 0 |
| Comments: | |

Road Name: SEQUOIA AVE

| | |
|----------------------------------|--------------------------------|
| Street ID: 70024 | Begin Location: TOWER RD |
| Section ID: 1000 | End Location: REDWOOD AVE |
| Functional Class: L - Local (7) | Surface Type: A - AC |
| Date of Construction: 01/01/1986 | No. Lanes: 2 |
| Cul-de-sac: No | General Code: GU - |
| Length (ft): 1,320 | Area ID: 2 - |
| Width (ft): 12 | Funding Source: 0 - |
| Area (sq. ft.): 15,840 | ADT: |
| Traffic Index: 0.0 | Slab Length: 0.00 |
| Parking Lot Type: | Slab Width: 0.00 # of Slabs: 0 |
| Comments: | |

Road Name: SEQUOIA RD

| | |
|----------------------------------|--------------------------------|
| Street ID: 80015 | Begin Location: WESTSIDE RD |
| Section ID: 1000 | End Location: END |
| Functional Class: L - Local (7) | Surface Type: A - AC |
| Date of Construction: 01/01/1984 | No. Lanes: 2 |
| Cul-de-sac: No | General Code: FO - |
| Length (ft): 1,742 | Area ID: 3 - |
| Width (ft): 13 | Funding Source: 0 - |
| Area (sq. ft.): 22,646 | ADT: |
| Traffic Index: 0.0 | Slab Length: 0.00 |
| Parking Lot Type: | Slab Width: 0.00 # of Slabs: 0 |
| Comments: | |

Road Name: SEQUOIA RD

| | |
|----------------------------------|--------------------------------|
| Street ID: 80060 | Begin Location: CANYON 7 RD |
| Section ID: 2000 | End Location: CANYON 6 RD |
| Functional Class: L - Local (7) | Surface Type: A - AC |
| Date of Construction: 01/01/1984 | No. Lanes: 2 |
| Cul-de-sac: No | General Code: GU - |
| Length (ft): 950 | Area ID: 2 - |
| Width (ft): 11 | Funding Source: 0 - |
| Area (sq. ft.): 10,450 | ADT: |
| Traffic Index: 0.0 | Slab Length: 0.00 |
| Parking Lot Type: | Slab Width: 0.00 # of Slabs: 0 |
| Comments: | |

Road Name: SERPILIO DR

| | |
|----------------------------------|--------------------------------|
| Street ID: 56212 | Begin Location: ARBOR AVE |
| Section ID: 1000 | End Location: END |
| Functional Class: L - Local (7) | Surface Type: A - AC |
| Date of Construction: 01/01/1979 | No. Lanes: 2 |
| Cul-de-sac: No | General Code: SO - |
| Length (ft): 528 | Area ID: 1 - |
| Width (ft): 35 | Funding Source: 0 - |
| Area (sq. ft.): 18,480 | ADT: |
| Traffic Index: 0.0 | Slab Length: 0.00 |
| Parking Lot Type: | Slab Width: 0.00 # of Slabs: 0 |
| Comments: | |

Road Name: SERRES RD

| | |
|----------------------------------|--------------------------------|
| Street ID: 66067 | Begin Location: END |
| Section ID: 1000 | End Location: HWY 12 |
| Functional Class: L - Local (7) | Surface Type: A - AC |
| Date of Construction: 01/01/1966 | No. Lanes: 2 |
| Cul-de-sac: No | General Code: SO - |
| Length (ft): 1,426 | Area ID: 2 - |
| Width (ft): 22 | Funding Source: 0 - |
| Area (sq. ft.): 31,372 | ADT: |
| Traffic Index: 0.0 | Slab Length: 0.00 |
| Parking Lot Type: | Slab Width: 0.00 # of Slabs: 0 |
| Comments: | |

Road Name: SEVENTH ST EAST

| | |
|---|--------------------------------|
| Street ID: 55037 | Begin Location: DENMARK ST |
| Section ID: 1000 | End Location: LOVALL VALLEY RD |
| Functional Class: MaC - Major Collector (5) | Surface Type: A - AC |
| Date of Construction: 01/01/1980 | No. Lanes: 2 |
| Cul-de-sac: No | General Code: SO - |
| Length (ft): 5,227 | Area ID: 2 - |
| Width (ft): 18 | Funding Source: 0 - |
| Area (sq. ft.): 94,086 | ADT: |
| Traffic Index: 0.0 | Slab Length: 0.00 |
| Parking Lot Type: | Slab Width: 0.00 # of Slabs: 0 |
| Comments: | |

Road Name: SEVENTH ST EAST

| | |
|----------------------------------|----------------------------------|
| Street ID: 55037 | Begin Location: LOVALL VALLEY RD |
| Section ID: 1099 | End Location: END |
| Functional Class: L - Local (7) | Surface Type: A - AC |
| Date of Construction: 01/01/1987 | No. Lanes: 2 |
| Cul-de-sac: No | General Code: SO - |
| Length (ft): 1,100 | Area ID: 2 - |
| Width (ft): 19 | Funding Source: 0 - |
| Area (sq. ft.): 20,900 | ADT: |
| Traffic Index: 0.0 | Slab Length: 0.00 |
| Parking Lot Type: | Slab Width: 0.00 # of Slabs: 0 |
| Comments: FE = 10.75 - 10.99 | |

Road Name: SEXTON RD

| | |
|----------------------------------|--------------------------------|
| Street ID: 69041 | Begin Location: BURNSIDE RD |
| Section ID: 1000 | End Location: WEST SEXTON RD |
| Functional Class: L - Local (7) | Surface Type: A - AC |
| Date of Construction: 01/01/1969 | No. Lanes: 2 |
| Cul-de-sac: No | General Code: FO - |
| Length (ft): 4,594 | Area ID: 1 - |
| Width (ft): 24 | Funding Source: 0 - |
| Area (sq. ft.): 110,256 | ADT: |
| Traffic Index: 0.0 | Slab Length: 0.00 |
| Parking Lot Type: | Slab Width: 0.00 # of Slabs: 0 |
| Comments: | |

Road Name: SEXTON RD

| | |
|----------------------------------|--------------------------------|
| Street ID: 69041 | Begin Location: WEST SEXTON RD |
| Section ID: 1087 | End Location: BODEGA HWY |
| Functional Class: L - Local (7) | Surface Type: A - AC |
| Date of Construction: 01/01/1969 | No. Lanes: 2 |
| Cul-de-sac: No | General Code: FO - |
| Length (ft): 2,640 | Area ID: 1 - |
| Width (ft): 24 | Funding Source: 0 - |
| Area (sq. ft.): 63,360 | ADT: |
| Traffic Index: 0.0 | Slab Length: 0.00 |
| Parking Lot Type: | Slab Width: 0.00 # of Slabs: 0 |
| Comments: | |

Road Name: SEXTONVIEW RD

| | |
|----------------------------------|--------------------------------|
| Street ID: 69043 | Begin Location: WEST SEXTON RD |
| Section ID: 1000 | End Location: END |
| Functional Class: L - Local (7) | Surface Type: A - AC |
| Date of Construction: 01/01/1983 | No. Lanes: 2 |
| Cul-de-sac: No | General Code: FO - |
| Length (ft): 581 | Area ID: 2 - |
| Width (ft): 10 | Funding Source: 0 - |
| Area (sq. ft.): 5,810 | ADT: |
| Traffic Index: 0.0 | Slab Length: 0.00 |
| Parking Lot Type: | Slab Width: 0.00 # of Slabs: 0 |
| Comments: | |

Road Name: SHADY DR

| | |
|----------------------------------|--------------------------------|
| Street ID: 70137 | Begin Location: SUNNY DR |
| Section ID: 1000 | End Location: OUTLET DR |
| Functional Class: L - Local (7) | Surface Type: A - AC |
| Date of Construction: 01/01/1973 | No. Lanes: 2 |
| Cul-de-sac: No | General Code: GU - |
| Length (ft): 370 | Area ID: 2 - |
| Width (ft): 17 | Funding Source: 0 - |
| Area (sq. ft.): 6,290 | ADT: |
| Traffic Index: 0.0 | Slab Length: 0.00 |
| Parking Lot Type: | Slab Width: 0.00 # of Slabs: 0 |
| Comments: | |

Road Name: SHAINSKY RD

| | |
|----------------------------------|--------------------------------|
| Street ID: 55019 | Begin Location: HWY 12 |
| Section ID: 1000 | End Location: EAST WATMAUGH RD |
| Functional Class: L - Local (7) | Surface Type: A - AC |
| Date of Construction: 01/01/1977 | No. Lanes: 2 |
| Cul-de-sac: No | General Code: SO - |
| Length (ft): 1,320 | Area ID: 2 - |
| Width (ft): 20 | Funding Source: 0 - |
| Area (sq. ft.): 26,400 | ADT: |
| Traffic Index: 0.0 | Slab Length: 0.00 |
| Parking Lot Type: | Slab Width: 0.00 # of Slabs: 0 |
| Comments: | |

Road Name: SHAINSKY RD

| | |
|----------------------------------|--------------------------------|
| Street ID: 55020 | Begin Location: HWY 12 |
| Section ID: 2000 | End Location: SHAINSKY RD |
| Functional Class: L - Local (7) | Surface Type: A - AC |
| Date of Construction: 01/01/1977 | No. Lanes: 2 |
| Cul-de-sac: No | General Code: SO - |
| Length (ft): 317 | Area ID: 2 - |
| Width (ft): 13 | Funding Source: 0 - |
| Area (sq. ft.): 4,121 | ADT: |
| Traffic Index: 0.0 | Slab Length: 0.00 |
| Parking Lot Type: | Slab Width: 0.00 # of Slabs: 0 |
| Comments: | |

Road Name: SHARP RD

| | |
|--|-------------------------------------|
| Street ID: 87004 | Begin Location: PETRIFIED FOREST RD |
| Section ID: 2000 | End Location: END |
| Functional Class: L - Local (7) | Surface Type: A - AC |
| Date of Construction: 04/11/1970 | No. Lanes: 2 |
| Cul-de-sac: No | General Code: SR - |
| Length (ft): 6,917 | Area ID: 1 - |
| Width (ft): 16 | Funding Source: 0 - |
| Area (sq. ft.): 110,672 | ADT: |
| Traffic Index: 0.0 | Slab Length: 0.00 |
| Parking Lot Type: | Slab Width: 0.00 # of Slabs: 0 |
| Comments: Combined from 870042100, 870042000 3/16/2016 | |

Road Name: SHARP RD

| | |
|----------------------------------|----------------------------------|
| Street ID: 87005 | Begin Location: PETRIFIED FOREST |
| Section ID: 1000 | End Location: SHARPE RD |
| Functional Class: L - Local (7) | Surface Type: A - AC |
| Date of Construction: 12/27/1988 | No. Lanes: 2 |
| Cul-de-sac: No | General Code: SR - |
| Length (ft): 264 | Area ID: 2 - |
| Width (ft): 25 | Funding Source: 0 - |
| Area (sq. ft.): 6,600 | ADT: |
| Traffic Index: 0.0 | Slab Length: 0.00 |
| Parking Lot Type: | Slab Width: 0.00 # of Slabs: 0 |
| Comments: | |

Road Name: SHAW AVE

| | |
|----------------------------------|--------------------------------|
| Street ID: 76014 | Begin Location: LOS GUILICOS |
| Section ID: 1000 | End Location: STATE HWY 12 |
| Functional Class: L - Local (7) | Surface Type: A - AC |
| Date of Construction: 01/01/1990 | No. Lanes: 2 |
| Cul-de-sac: No | General Code: SR - |
| Length (ft): 1,056 | Area ID: 2 - |
| Width (ft): 26 | Funding Source: 0 - |
| Area (sq. ft.): 27,456 | ADT: |
| Traffic Index: 0.0 | Slab Length: 0.00 |
| Parking Lot Type: | Slab Width: 0.00 # of Slabs: 0 |
| Comments: | |

Road Name: SHAW CT

| | |
|----------------------------------|--------------------------------|
| Street ID: 61036 | Begin Location: BAY FLAT RD |
| Section ID: 1000 | End Location: END |
| Functional Class: L - Local (7) | Surface Type: A - AC |
| Date of Construction: 02/02/1969 | No. Lanes: 2 |
| Cul-de-sac: No | General Code: FO - |
| Length (ft): 106 | Area ID: 1 - |
| Width (ft): 62 | Funding Source: 0 - |
| Area (sq. ft.): 6,572 | ADT: |
| Traffic Index: 0.0 | Slab Length: 0.00 |
| Parking Lot Type: | Slab Width: 0.00 # of Slabs: 0 |
| Comments: | |

Road Name: SHELINA VISTA WAY

| | |
|----------------------------------|------------------------------------|
| Street ID: 58049 | Begin Location: MIDDLE TWO ROCK RD |
| Section ID: 1000 | End Location: END |
| Functional Class: L - Local (7) | Surface Type: A - AC |
| Date of Construction: 01/01/1997 | No. Lanes: 2 |
| Cul-de-sac: No | General Code: CO - |
| Length (ft): 1,531 | Area ID: - |
| Width (ft): 22 | Funding Source: - |
| Area (sq. ft.): 33,682 | ADT: |
| Traffic Index: | Slab Length: 0.00 |
| Parking Lot Type: | Slab Width: 0.00 # of Slabs: 0 |
| Comments: | |

Road Name: SHIRLEY ST

| | |
|----------------------------------|--------------------------------|
| Street ID: 79026 | Begin Location: BOWEN ST |
| Section ID: 1000 | End Location: EDISON ST |
| Functional Class: L - Local (7) | Surface Type: A - AC |
| Date of Construction: 01/01/1967 | No. Lanes: 2 |
| Cul-de-sac: No | General Code: FO - |
| Length (ft): 370 | Area ID: 2 - |
| Width (ft): 32 | Funding Source: 0 - |
| Area (sq. ft.): 11,840 | ADT: |
| Traffic Index: 0.0 | Slab Length: 0.00 |
| Parking Lot Type: | Slab Width: 0.00 # of Slabs: 0 |
| Comments: | |

Road Name: SHIRLEY ST

| | |
|----------------------------------|--------------------------------|
| Street ID: 79026 | Begin Location: EDISON ST |
| Section ID: 1007 | End Location: BRUSH ST |
| Functional Class: L - Local (7) | Surface Type: A - AC |
| Date of Construction: 01/01/1967 | No. Lanes: 2 |
| Cul-de-sac: No | General Code: FO - |
| Length (ft): 370 | Area ID: 2 - |
| Width (ft): 12 | Funding Source: 0 - |
| Area (sq. ft.): 4,440 | ADT: |
| Traffic Index: 0.0 | Slab Length: 0.00 |
| Parking Lot Type: | Slab Width: 0.00 # of Slabs: 0 |
| Comments: | |

Road Name: SHIRLEY ST

| | |
|----------------------------------|--------------------------------|
| Street ID: 79026 | Begin Location: BRUSH ST |
| Section ID: 1014 | End Location: CECILE ST |
| Functional Class: L - Local (7) | Surface Type: A - AC |
| Date of Construction: 01/01/1967 | No. Lanes: 2 |
| Cul-de-sac: No | General Code: FO - |
| Length (ft): 210 | Area ID: 2 - |
| Width (ft): 30 | Funding Source: 0 - |
| Area (sq. ft.): 6,300 | ADT: |
| Traffic Index: 0.0 | Slab Length: 0.00 |
| Parking Lot Type: | Slab Width: 0.00 # of Slabs: 0 |
| Comments: | |

Road Name: SHOOK RD

| | |
|----------------------------------|--------------------------------|
| Street ID: 79047 | Begin Location: ROSS RD |
| Section ID: 2000 | End Location: SHOOK RD |
| Functional Class: L - Local (7) | Surface Type: A - AC |
| Date of Construction: 01/01/1984 | No. Lanes: 2 |
| Cul-de-sac: No | General Code: FO - |
| Length (ft): 422 | Area ID: 2 - |
| Width (ft): 17 | Funding Source: 0 - |
| Area (sq. ft.): 7,174 | ADT: |
| Traffic Index: 0.0 | Slab Length: 0.00 |
| Parking Lot Type: | Slab Width: 0.00 # of Slabs: 0 |
| Comments: | |

Road Name: SHOOK RD

| | |
|----------------------------------|--------------------------------|
| Street ID: 79048 | Begin Location: END |
| Section ID: 1000 | End Location: SHOOK RD |
| Functional Class: L - Local (7) | Surface Type: A - AC |
| Date of Construction: 01/01/1984 | No. Lanes: 2 |
| Cul-de-sac: No | General Code: FO - |
| Length (ft): 317 | Area ID: 2 - |
| Width (ft): 17 | Funding Source: 0 - |
| Area (sq. ft.): 5,389 | ADT: |
| Traffic Index: 0.0 | Slab Length: 0.00 |
| Parking Lot Type: | Slab Width: 0.00 # of Slabs: 0 |
| Comments: | |

Road Name: SIERRA DR

| | | |
|----------------------------------|--------------------------------|---------------|
| Street ID: 56088 | Begin Location: W. THOMSON AVE | |
| Section ID: 1000 | End Location: HWY 12 | |
| Functional Class: L - Local (7) | Surface Type: A - AC | |
| Date of Construction: 01/01/1966 | No. Lanes: 2 | |
| Cul-de-sac: No | General Code: SO - | |
| Length (ft): 1,426 | Area ID: 2 - | |
| Width (ft): 17 | Funding Source: 0 - | |
| Area (sq. ft.): 24,242 | ADT: | |
| Traffic Index: 0.0 | Slab Length: 0.00 | |
| Parking Lot Type: | Slab Width: 0.00 | # of Slabs: 0 |
| Comments: | | |

Road Name: SIERRA GRANDE DR

| | | |
|---|----------------------------|---------------|
| Street ID: 61039 | Begin Location: SOUOTH END | |
| Section ID: 1000 | End Location: NORTH END | |
| Functional Class: L - Local (7) | Surface Type: A - AC | |
| Date of Construction: 01/01/1971 | No. Lanes: 2 | |
| Cul-de-sac: No | General Code: FO - | |
| Length (ft): 3,168 | Area ID: 1 - | |
| Width (ft): 22 | Funding Source: 0 - | |
| Area (sq. ft.): 71,544 | ADT: | |
| Traffic Index: 0.0 | Slab Length: 0.00 | |
| Parking Lot Type: | Slab Width: 0.00 | # of Slabs: 0 |
| Comments: chipped sealed - Combined from 610391000, 610391025 2/27/2017 | | |

Road Name: SIESTA WAY

| | | |
|----------------------------------|----------------------------|---------------|
| Street ID: 56059 | Begin Location: HWY 12 | |
| Section ID: 1000 | End Location: BARCELONA DR | |
| Functional Class: L - Local (7) | Surface Type: A - AC | |
| Date of Construction: 01/01/1966 | No. Lanes: 2 | |
| Cul-de-sac: No | General Code: SO - | |
| Length (ft): 686 | Area ID: 2 - | |
| Width (ft): 24 | Funding Source: 0 - | |
| Area (sq. ft.): 16,464 | ADT: | |
| Traffic Index: 0.0 | Slab Length: 0.00 | |
| Parking Lot Type: | Slab Width: 0.00 | # of Slabs: 0 |
| Comments: | | |

Road Name: SIESTA WAY

| | | |
|----------------------------------|------------------------------|---------------|
| Street ID: 56059 | Begin Location: BARCELONA DR | |
| Section ID: 1013 | End Location: END | |
| Functional Class: L - Local (7) | Surface Type: A - AC | |
| Date of Construction: 01/01/1966 | No. Lanes: 2 | |
| Cul-de-sac: No | General Code: SO - | |
| Length (ft): 1,162 | Area ID: 2 - | |
| Width (ft): 24 | Funding Source: 0 - | |
| Area (sq. ft.): 27,888 | ADT: | |
| Traffic Index: 0.0 | Slab Length: 0.00 | |
| Parking Lot Type: | Slab Width: 0.00 | # of Slabs: 0 |
| Comments: | | |

Road Name: SILK RD

| | |
|----------------------------------|--------------------------------|
| Street ID: 89011 | Begin Location: END |
| Section ID: 997 | End Location: WINDSOR RD |
| Functional Class: L - Local (7) | Surface Type: A - AC |
| Date of Construction: 01/01/1971 | No. Lanes: 2 |
| Cul-de-sac: No | General Code: SR - |
| Length (ft): 3,062 | Area ID: 3 - |
| Width (ft): 14 | Funding Source: 0 - |
| Area (sq. ft.): 42,868 | ADT: |
| Traffic Index: 0.0 | Slab Length: 0.00 |
| Parking Lot Type: | Slab Width: 0.00 # of Slabs: 0 |
| Comments: | |

Road Name: SILVA RD

| | |
|----------------------------------|----------------------------------|
| Street ID: 55022 | Begin Location: EAST WATMAUGH RD |
| Section ID: 1000 | End Location: PERU RD |
| Functional Class: L - Local (7) | Surface Type: A - AC |
| Date of Construction: 01/01/1988 | No. Lanes: 2 |
| Cul-de-sac: No | General Code: SO - |
| Length (ft): 1,162 | Area ID: 2 - |
| Width (ft): 26 | Funding Source: 0 - |
| Area (sq. ft.): 30,212 | ADT: |
| Traffic Index: 0.0 | Slab Length: 0.00 |
| Parking Lot Type: | Slab Width: 0.00 # of Slabs: 0 |
| Comments: | |

Road Name: SILVIA DR

| | |
|----------------------------------|---------------------------------|
| Street ID: 71040 | Begin Location: AUSTIN CREEK RD |
| Section ID: 1000 | End Location: END |
| Functional Class: L - Local (7) | Surface Type: A - AC |
| Date of Construction: 01/01/1965 | No. Lanes: 2 |
| Cul-de-sac: No | General Code: GU - |
| Length (ft): 3,010 | Area ID: 1 - |
| Width (ft): 18 | Funding Source: 0 - |
| Area (sq. ft.): 54,180 | ADT: |
| Traffic Index: 0.0 | Slab Length: 0.00 |
| Parking Lot Type: | Slab Width: 0.00 # of Slabs: 0 |
| Comments: | |

Road Name: SIRI RD

| | |
|----------------------------------|--------------------------------|
| Street ID: 81001 | Begin Location: END |
| Section ID: 1000 | End Location: DUNCAN RD |
| Functional Class: L - Local (7) | Surface Type: A - AC |
| Date of Construction: 01/01/1968 | No. Lanes: 2 |
| Cul-de-sac: No | General Code: GU - |
| Length (ft): 3,749 | Area ID: 3 - |
| Width (ft): 10 | Funding Source: 0 - |
| Area (sq. ft.): 37,490 | ADT: |
| Traffic Index: 0.0 | Slab Length: 0.00 |
| Parking Lot Type: | Slab Width: 0.00 # of Slabs: 0 |
| Comments: | |

Road Name: SIXTH AVE

| | |
|----------------------------------|--------------------------------|
| Street ID: 56130 | Begin Location: VALLEJO AVE |
| Section ID: 1000 | End Location: BAINES AVE |
| Functional Class: L - Local (7) | Surface Type: A - AC |
| Date of Construction: 01/01/1966 | No. Lanes: 2 |
| Cul-de-sac: No | General Code: SO - |
| Length (ft): 422 | Area ID: 2 - |
| Width (ft): 23 | Funding Source: 0 - |
| Area (sq. ft.): 9,706 | ADT: |
| Traffic Index: 0.0 | Slab Length: 0.00 |
| Parking Lot Type: | Slab Width: 0.00 # of Slabs: 0 |
| Comments: | |

Road Name: SIXTH ST

| | |
|----------------------------------|--------------------------------|
| Street ID: 71022 | Begin Location: END |
| Section ID: 1000 | End Location: WILLOW WAY |
| Functional Class: L - Local (7) | Surface Type: A - AC |
| Date of Construction: 01/01/1988 | No. Lanes: 2 |
| Cul-de-sac: No | General Code: GU - |
| Length (ft): 211 | Area ID: 2 - |
| Width (ft): 21 | Funding Source: 0 - |
| Area (sq. ft.): 4,431 | ADT: |
| Traffic Index: 0.0 | Slab Length: 0.00 |
| Parking Lot Type: | Slab Width: 0.00 # of Slabs: 0 |
| Comments: | |

Road Name: SKAGGS ISLAND RD

| | |
|----------------------------------|--------------------------------|
| Street ID: 45006 | Begin Location: END |
| Section ID: 1000 | End Location: RR CROSSING |
| Functional Class: L - Local (7) | Surface Type: A - AC |
| Date of Construction: 01/01/1975 | No. Lanes: 2 |
| Cul-de-sac: No | General Code: SO - |
| Length (ft): 5,227 | Area ID: 2 - |
| Width (ft): 20 | Funding Source: 0 - |
| Area (sq. ft.): 104,540 | ADT: |
| Traffic Index: 0.0 | Slab Length: 0.00 |
| Parking Lot Type: | Slab Width: 0.00 # of Slabs: 0 |
| Comments: | |

Road Name: SKAGGS ISLAND RD

| | |
|----------------------------------|--------------------------------|
| Street ID: 45006 | Begin Location: RR CROSSING |
| Section ID: 1099 | End Location: RAMAL RD |
| Functional Class: L - Local (7) | Surface Type: A - AC |
| Date of Construction: 01/01/1971 | No. Lanes: 2 |
| Cul-de-sac: No | General Code: SO - |
| Length (ft): 2,270 | Area ID: 2 - |
| Width (ft): 20 | Funding Source: 0 - |
| Area (sq. ft.): 45,400 | ADT: |
| Traffic Index: 0.0 | Slab Length: 0.00 |
| Parking Lot Type: | Slab Width: 0.00 # of Slabs: 0 |
| Comments: | |

Road Name: SKAGGS ISLAND RD

| | | |
|----------------------------------|-------------------------------------|---------------|
| Street ID: 4501 | Begin Location: NAPA COUNTY LINE | |
| Section ID: 1000 | End Location: ENTR NAVAL RESERVATIO | |
| Functional Class: L - Local (7) | Surface Type: A - AC | |
| Date of Construction: 01/01/1997 | No. Lanes: 2 | |
| Cul-de-sac: No | General Code: SO - | |
| Length (ft): 317 | Area ID: - | |
| Width (ft): 32 | Funding Source: - | |
| Area (sq. ft.): 10,144 | ADT: | |
| Traffic Index: | Slab Length: 0.00 | |
| Parking Lot Type: | Slab Width: 0.00 | # of Slabs: 0 |
| Comments: | | |

Road Name: SKILLMAN LN

| | | |
|---|----------------------------|----------------------------|
| Street ID: 57029 | Begin Location: BODEGA AVE | |
| Section ID: 1000 | End Location: LIBERTY RD | |
| Functional Class: MaC - Major Collector (5) | Surface Type: O - AC/AC | |
| Date of Construction: 10/24/2016 | No. Lanes: 2 | |
| Cul-de-sac: No | General Code: CO - | |
| Length (ft): 1,267 | Area ID: 2 - | |
| Width (ft): 22 | Funding Source: 0 - | |
| Area (sq. ft.): 27,874 | ADT: 3000 | 1/1/2019 12:00:00 AM |
| Traffic Index: 0.0 | Slab Length: 0.00 | |
| Parking Lot Type: | Slab Width: 0.00 | # of Slabs: 0 |
| Comments: | | |

Road Name: SKILLMAN LN

| | | |
|---|----------------------------|----------------------------|
| Street ID: 57029 | Begin Location: LIBERTY RD | |
| Section ID: 1024 | End Location: THOMPSON LN | |
| Functional Class: MaC - Major Collector (5) | Surface Type: O - AC/AC | |
| Date of Construction: 10/24/2016 | No. Lanes: 2 | |
| Cul-de-sac: No | General Code: CO - | |
| Length (ft): 5,333 | Area ID: 1 - | |
| Width (ft): 26 | Funding Source: 0 - | |
| Area (sq. ft.): 138,658 | ADT: 3000 | 1/1/2019 12:00:00 AM |
| Traffic Index: 0.0 | Slab Length: 0.00 | |
| Parking Lot Type: | Slab Width: 0.00 | # of Slabs: 0 |
| Comments: | | |

Road Name: SKILLMAN LN

| | |
|---|---|
| Street ID: 57029 | Begin Location: THOMPSON LN |
| Section ID: 1125 | End Location: MARSHALL AVE |
| Functional Class: MaC - Major Collector (5) | Surface Type: O - AC/AC |
| Date of Construction: 10/24/2016 | No. Lanes: 2 |
| Cul-de-sac: No | General Code: CO - |
| Length (ft): 4,330 | Area ID: 1 - |
| Width (ft): 26 | Funding Source: 0 - |
| Area (sq. ft.): 112,580 | ADT: 3000 1/1/2019 12:00:00 AM |
| Traffic Index: 0.0 | Slab Length: 0.00 |
| Parking Lot Type: | Slab Width: 0.00 # of Slabs: 0 |
| Comments: | |

Road Name: SKILLMAN LN

| | |
|---|---|
| Street ID: 57029 | Begin Location: MARSHALL AVE |
| Section ID: 1207 | End Location: PETALUMA BLVD NO |
| Functional Class: MaC - Major Collector (5) | Surface Type: O - AC/AC |
| Date of Construction: 10/24/2016 | No. Lanes: 2 |
| Cul-de-sac: No | General Code: CO - |
| Length (ft): 2,534 | Area ID: 1 - |
| Width (ft): 24 | Funding Source: 0 - |
| Area (sq. ft.): 60,816 | ADT: 3000 1/1/2019 12:00:00 AM |
| Traffic Index: 0.0 | Slab Length: 0.00 |
| Parking Lot Type: | Slab Width: 0.00 # of Slabs: 0 |
| Comments: | |

Road Name: SKINNER RD

| | |
|---|--------------------------------|
| Street ID: 99006 | Begin Location: END |
| Section ID: 978 | End Location: MAGNOLIA DR |
| Functional Class: L - Local (7) | Surface Type: G - GRAVEL |
| Date of Construction: 01/01/1997 | No. Lanes: 2 |
| Cul-de-sac: No | General Code: HE - |
| Length (ft): 1,162 | Area ID: - |
| Width (ft): 32 | Funding Source: - |
| Area (sq. ft.): 37,184 | ADT: |
| Traffic Index: | Slab Length: 0.00 |
| Parking Lot Type: | Slab Width: 0.00 # of Slabs: 0 |
| Comments: gravel road, private property 08/03/2018 - Gravel road | |

Road Name: SKYE AVE

| | |
|----------------------------------|--------------------------------|
| Street ID: 67019 | Begin Location: END |
| Section ID: 1000 | End Location: INVERNESS AVE |
| Functional Class: L - Local (7) | Surface Type: A - AC |
| Date of Construction: 01/01/1967 | No. Lanes: 2 |
| Cul-de-sac: No | General Code: CO - |
| Length (ft): 370 | Area ID: 1 - |
| Width (ft): 23 | Funding Source: 0 - |
| Area (sq. ft.): 8,510 | ADT: |
| Traffic Index: 0.0 | Slab Length: 0.00 |
| Parking Lot Type: | Slab Width: 0.00 # of Slabs: 0 |
| Comments: | |

Road Name: SKYLANE BLVD

| | |
|----------------------------------|----------------------------------|
| Street ID: 89091 | Begin Location: AIRPORT BLVD |
| Section ID: 1000 | End Location: ENTER TOWN WINDSOR |
| Functional Class: L - Local (7) | Surface Type: A - AC |
| Date of Construction: 01/01/1986 | No. Lanes: 3 |
| Cul-de-sac: No | General Code: SR - |
| Length (ft): 3,485 | Area ID: 1 - |
| Width (ft): 40 | Funding Source: 0 - |
| Area (sq. ft.): 139,400 | ADT: |
| Traffic Index: 0.0 | Slab Length: 0.00 |
| Parking Lot Type: | Slab Width: 0.00 # of Slabs: 0 |
| Comments: | |

Road Name: SKYLINE RD

| | |
|----------------------------------|--------------------------------|
| Street ID: 80033 | Begin Location: WESTSIDE AVE |
| Section ID: 1000 | End Location: END |
| Functional Class: L - Local (7) | Surface Type: A - AC |
| Date of Construction: 01/01/1967 | No. Lanes: 1 |
| Cul-de-sac: No | General Code: FO - |
| Length (ft): 1,162 | Area ID: 2 - |
| Width (ft): 9 | Funding Source: 0 - |
| Area (sq. ft.): 10,458 | ADT: |
| Traffic Index: 0.0 | Slab Length: 0.00 |
| Parking Lot Type: | Slab Width: 0.00 # of Slabs: 0 |
| Comments: | |

Road Name: SLEEPY HOLLOW CT

| | |
|----------------------------------|--------------------------------|
| Street ID: 56227 | Begin Location: PETALUMA AVE |
| Section ID: 1000 | End Location: END |
| Functional Class: L - Local (7) | Surface Type: A - AC |
| Date of Construction: 01/01/1981 | No. Lanes: 2 |
| Cul-de-sac: No | General Code: SO - |
| Length (ft): 898 | Area ID: 1 - |
| Width (ft): 24 | Funding Source: 0 - |
| Area (sq. ft.): 21,552 | ADT: |
| Traffic Index: 0.0 | Slab Length: 0.00 |
| Parking Lot Type: | Slab Width: 0.00 # of Slabs: 0 |
| Comments: | |

Road Name: SLUSSER RD

| | |
|----------------------------------|--|
| Street ID: 7903A | Begin Location: RIVER RD |
| Section ID: 1000 | End Location: MARK WEST CREEK (SOUTH ABUTMENT) |
| Functional Class: L - Local (7) | Surface Type: O - AC/AC |
| Date of Construction: 08/14/2002 | No. Lanes: 2 |
| Cul-de-sac: No | General Code: SR - |
| Length (ft): 792 | Area ID: 2 - |
| Width (ft): 33 | Funding Source: 0 - |
| Area (sq. ft.): 26,136 | ADT: 476 |
| Traffic Index: 0.0 | 1/1/2019 12:00:00 AM |
| Parking Lot Type: | Slab Length: 0.00 |
| Comments: | Slab Width: 0.00 # of Slabs: 0 |

Road Name: SLUSSER RD

| | |
|----------------------------------|--|
| Street ID: 7903A | Begin Location: MARK WEST CREEK (NORTH ABUTMENT) |
| Section ID: 1017 | End Location: LAUGHLIN RD |
| Functional Class: L - Local (7) | Surface Type: A - AC |
| Date of Construction: 08/14/2002 | No. Lanes: 2 |
| Cul-de-sac: No | General Code: SR - |
| Length (ft): 5,280 | Area ID: 3 - |
| Width (ft): 22 | Funding Source: 0 - |
| Area (sq. ft.): 116,160 | ADT: |
| Traffic Index: 0.0 | Slab Length: 0.00 |
| Parking Lot Type: | Slab Width: 0.00 # of Slabs: 0 |
| Comments: | |

Road Name: SLUSSER RD

| | |
|----------------------------------|--------------------------------|
| Street ID: 7903A | Begin Location: LAUGHLIN RD |
| Section ID: 1117 | End Location: WINDSOR RD |
| Functional Class: L - Local (7) | Surface Type: A - AC |
| Date of Construction: 08/14/2002 | No. Lanes: 2 |
| Cul-de-sac: No | General Code: SR - |
| Length (ft): 3,790 | Area ID: 2 - |
| Width (ft): 23 | Funding Source: 0 - |
| Area (sq. ft.): 87,170 | ADT: |
| Traffic Index: 0.0 | Slab Length: 0.00 |
| Parking Lot Type: | Slab Width: 0.00 # of Slabs: 0 |
| Comments: | |

Road Name: SMITH BROTHERS RD

| | |
|----------------------------------|--------------------------------|
| Street ID: 61035 | Begin Location: STATE HWY 1 |
| Section ID: 1000 | End Location: STATE HWY 1 |
| Functional Class: L - Local (7) | Surface Type: A - AC |
| Date of Construction: 01/01/1997 | No. Lanes: 2 |
| Cul-de-sac: No | General Code: FO - |
| Length (ft): 1,742 | Area ID: - |
| Width (ft): 32 | Funding Source: - |
| Area (sq. ft.): 55,744 | ADT: |
| Traffic Index: | Slab Length: 0.00 |
| Parking Lot Type: | Slab Width: 0.00 # of Slabs: 0 |
| Comments: | |

Road Name: SNYDER LN

| | |
|---|---|
| Street ID: 68025 | Begin Location: R.P. CITY LIMIT |
| Section ID: 1249 | End Location: MOUNTAIN VIEW AVE |
| Functional Class: MaC - Major Collector (5) | Surface Type: O - AC/AC |
| Date of Construction: 09/03/2013 | No. Lanes: 2 |
| Cul-de-sac: No | General Code: CO - |
| Length (ft): 2,693 | Area ID: 1 - |
| Width (ft): 40 | Funding Source: 0 - |
| Area (sq. ft.): 107,720 | ADT: 8000 1/1/2019 12:00:00 AM |
| Traffic Index: 0.0 | Slab Length: 0.00 |
| Parking Lot Type: | Slab Width: 0.00 # of Slabs: 0 |
| Comments: FE/ADT = 12.49 - 12.90 | |

Road Name: SNYDER LN

| | |
|---|---|
| Street ID: 68025 | Begin Location: MOUNTAIN VIEW AVE |
| Section ID: 1290 | End Location: PETALUMA HILL RD |
| Functional Class: MaC - Major Collector (5) | Surface Type: O - AC/AC |
| Date of Construction: 09/03/2013 | No. Lanes: 2 |
| Cul-de-sac: No | General Code: CO - |
| Length (ft): 920 | Area ID: 1 - |
| Width (ft): 38 | Funding Source: 0 - |
| Area (sq. ft.): 34,960 | ADT: 8000 1/1/2019 12:00:00 AM |
| Traffic Index: 0.0 | Slab Length: 0.00 |
| Parking Lot Type: | Slab Width: 0.00 # of Slabs: 0 |
| Comments: | |

Road Name: SOBRE VISTA CT

| | |
|----------------------------------|--------------------------------|
| Street ID: 66035 | Begin Location: END |
| Section ID: 1000 | End Location: SOBRE VISTA RD |
| Functional Class: L - Local (7) | Surface Type: A - AC |
| Date of Construction: 01/01/1967 | No. Lanes: 2 |
| Cul-de-sac: No | General Code: SO - |
| Length (ft): 495 | Area ID: 2 - |
| Width (ft): 19 | Funding Source: 0 - |
| Area (sq. ft.): 9,405 | ADT: |
| Traffic Index: 0.0 | Slab Length: 0.00 |
| Parking Lot Type: | Slab Width: 0.00 # of Slabs: 0 |
| Comments: | |

Road Name: SOBRE VISTA RD

| | |
|----------------------------------|--------------------------------|
| Street ID: 66034 | Begin Location: END |
| Section ID: 1000 | End Location: ARNOLD DR |
| Functional Class: L - Local (7) | Surface Type: O - AC/AC |
| Date of Construction: 10/23/2017 | No. Lanes: 2 |
| Cul-de-sac: No | General Code: SO - |
| Length (ft): 5,782 | Area ID: 2 - |
| Width (ft): 19 | Funding Source: 0 - |
| Area (sq. ft.): 109,858 | ADT: |
| Traffic Index: 0.0 | Slab Length: 0.00 |
| Parking Lot Type: | Slab Width: 0.00 # of Slabs: 0 |
| Comments: | |

Road Name: SODA SPRINGS RD

| | |
|----------------------------------|--------------------------------|
| Street ID: 03001 | Begin Location: ANNAPOLIS RD |
| Section ID: 1000 | End Location: END |
| Functional Class: L - Local (7) | Surface Type: A - AC |
| Date of Construction: 01/01/1984 | No. Lanes: 2 |
| Cul-de-sac: No | General Code: AN - |
| Length (ft): 5,544 | Area ID: 2 - |
| Width (ft): 21 | Funding Source: 0 - |
| Area (sq. ft.): 116,424 | ADT: |
| Traffic Index: 0.0 | Slab Length: 0.00 |
| Parking Lot Type: | Slab Width: 0.00 # of Slabs: 0 |
| Comments: recent chip seal | |

Road Name: SOLANO AVE

| | |
|----------------------------------|--------------------------------|
| Street ID: 56022 | Begin Location: CARRIGER RD |
| Section ID: 1000 | End Location: ARNOLD DR |
| Functional Class: L - Local (7) | Surface Type: A - AC |
| Date of Construction: 12/28/1979 | No. Lanes: 2 |
| Cul-de-sac: No | General Code: SO - |
| Length (ft): 4,171 | Area ID: 2 - |
| Width (ft): 20 | Funding Source: 0 - |
| Area (sq. ft.): 83,420 | ADT: |
| Traffic Index: 0.0 | Slab Length: 0.00 |
| Parking Lot Type: | Slab Width: 0.00 # of Slabs: 0 |
| Comments: | |

Road Name: SOLANO AVE

| | |
|----------------------------------|--------------------------------|
| Street ID: 56022 | Begin Location: ARNOLD DR |
| Section ID: 1079 | End Location: RIVERSIDE DR |
| Functional Class: L - Local (7) | Surface Type: A - AC |
| Date of Construction: 09/15/2020 | No. Lanes: 2 |
| Cul-de-sac: No | General Code: SO - |
| Length (ft): 2,482 | Area ID: 2 - |
| Width (ft): 22 | Funding Source: 0 - |
| Area (sq. ft.): 54,604 | ADT: 553 1/30/2020 12:00:00 AM |
| Traffic Index: 0.0 | Slab Length: 0.00 |
| Parking Lot Type: | Slab Width: 0.00 # of Slabs: 0 |
| Comments: | |

Road Name: SOLANO CT

| | |
|----------------------------------|--------------------------------|
| Street ID: 56202 | Begin Location: END |
| Section ID: 1000 | End Location: SOLANO AVE |
| Functional Class: L - Local (7) | Surface Type: A - AC |
| Date of Construction: 01/01/1981 | No. Lanes: 2 |
| Cul-de-sac: No | General Code: SO - |
| Length (ft): 528 | Area ID: 1 - |
| Width (ft): 32 | Funding Source: 0 - |
| Area (sq. ft.): 16,896 | ADT: |
| Traffic Index: 0.0 | Slab Length: 0.00 |
| Parking Lot Type: | Slab Width: 0.00 # of Slabs: 0 |
| Comments: | |

Road Name: SOLARIDGE

| | |
|----------------------------------|--------------------------------|
| Street ID: 80084 | Begin Location: END |
| Section ID: 1000 | End Location: STATE HWY 116 |
| Functional Class: L - Local (7) | Surface Type: A - AC |
| Date of Construction: 01/01/1997 | No. Lanes: 2 |
| Cul-de-sac: No | General Code: GU - |
| Length (ft): 1,426 | Area ID: - |
| Width (ft): 15 | Funding Source: - |
| Area (sq. ft.): 21,390 | ADT: |
| Traffic Index: | Slab Length: 0.00 |
| Parking Lot Type: | Slab Width: 0.00 # of Slabs: 0 |
| Comments: | |

Road Name: SOMERS ST

| | |
|----------------------------------|--------------------------------|
| Street ID: 88009 | Begin Location: END |
| Section ID: 1000 | End Location: RIVER RD |
| Functional Class: L - Local (7) | Surface Type: A - AC |
| Date of Construction: 01/01/1974 | No. Lanes: 2 |
| Cul-de-sac: No | General Code: SR - |
| Length (ft): 1,109 | Area ID: 2 - |
| Width (ft): 27 | Funding Source: 0 - |
| Area (sq. ft.): 29,943 | ADT: |
| Traffic Index: 0.0 | Slab Length: 0.00 |
| Parking Lot Type: | Slab Width: 0.00 # of Slabs: 0 |
| Comments: | |

Road Name: SONOMA AVE

| | |
|----------------------------------|---------------------------------|
| Street ID: 79022 | Begin Location: SONOMA AVE |
| Section ID: 1000 | End Location: STATE HIGHWAY 116 |
| Functional Class: L - Local (7) | Surface Type: A - AC |
| Date of Construction: 01/01/1968 | No. Lanes: 2 |
| Cul-de-sac: No | General Code: FO - |
| Length (ft): 1,267 | Area ID: 2 - |
| Width (ft): 20 | Funding Source: 0 - |
| Area (sq. ft.): 25,340 | ADT: |
| Traffic Index: 0.0 | Slab Length: 0.00 |
| Parking Lot Type: | Slab Width: 0.00 # of Slabs: 0 |
| Comments: | |

Road Name: SONOMA AVE

| | |
|----------------------------------|--------------------------------|
| Street ID: 79023 | Begin Location: SONOMA AVE |
| Section ID: 2000 | End Location: GRATON RD |
| Functional Class: L - Local (7) | Surface Type: A - AC |
| Date of Construction: 01/01/1968 | No. Lanes: 2 |
| Cul-de-sac: No | General Code: FO - |
| Length (ft): 422 | Area ID: 2 - |
| Width (ft): 20 | Funding Source: 0 - |
| Area (sq. ft.): 8,440 | ADT: |
| Traffic Index: 0.0 | Slab Length: 0.00 |
| Parking Lot Type: | Slab Width: 0.00 # of Slabs: 0 |
| Comments: | |

Road Name: SONOMA GLEN CIRCLE

| | |
|----------------------------------|----------------------------------|
| Street ID: 66102 | Begin Location: ARNOLD DR |
| Section ID: 1000 | End Location: SONOMA GLEN CIRCLE |
| Functional Class: L - Local (7) | Surface Type: A - AC |
| Date of Construction: 01/01/1984 | No. Lanes: 2 |
| Cul-de-sac: No | General Code: SO - |
| Length (ft): 1,320 | Area ID: 1 - |
| Width (ft): 32 | Funding Source: 0 - |
| Area (sq. ft.): 42,240 | ADT: |
| Traffic Index: 0.0 | Slab Length: 0.00 |
| Parking Lot Type: | Slab Width: 0.00 # of Slabs: 0 |
| Comments: | |

Road Name: SONOMA MTN RD

| | |
|---|---------------------------------------|
| Street ID: 57035 | Begin Location: ADOBE RD |
| Section ID: 1000 | End Location: NARROW SECTION AT CURVE |
| Functional Class: L - Local (7) | Surface Type: A - AC |
| Date of Construction: 01/01/1982 | No. Lanes: 2 |
| Cul-de-sac: No | General Code: CO - |
| Length (ft): 6,811 | Area ID: 1 - |
| Width (ft): 22 | Funding Source: 0 - |
| Area (sq. ft.): 149,842 | ADT: |
| Traffic Index: 0.0 | Slab Length: 0.00 |
| Parking Lot Type: | Slab Width: 0.00 # of Slabs: 0 |
| Comments: Combined from 570351000, 570351025, 570351046 3/29/2016 | |

Road Name: SONOMA MTN RD

| | |
|--|---|
| Street ID: 57035 | Begin Location: NARROW SECTION AT CURVE |
| Section ID: 1129 | End Location: HARD LEFT / ROAD NARROWS |
| Functional Class: L - Local (7) | Surface Type: A - AC |
| Date of Construction: 01/01/1982 | No. Lanes: 2 |
| Cul-de-sac: No | General Code: CO - |
| Length (ft): 9,451 | Area ID: 1 - |
| Width (ft): 20 | Funding Source: 0 - |
| Area (sq. ft.): 189,020 | ADT: |
| Traffic Index: 0.0 | Slab Length: 0.00 |
| Parking Lot Type: | Slab Width: 0.00 # of Slabs: 0 |
| Comments: Combined from 570351146, 570351246 3/29/2016 | |

Road Name: SONOMA MTN RD

| | |
|---|--|
| Street ID: 57035 | Begin Location: HARD LEFT / ROAD NARROWS |
| Section ID: 1308 | End Location: END / LOCKED GATE |
| Functional Class: L - Local (7) | Surface Type: A - AC |
| Date of Construction: 01/01/1968 | No. Lanes: 2 |
| Cul-de-sac: No | General Code: CO - |
| Length (ft): 13,992 | Area ID: 2 - |
| Width (ft): 14 | Funding Source: 0 - |
| Area (sq. ft.): 195,888 | ADT: |
| Traffic Index: 0.0 | Slab Length: 0.00 |
| Parking Lot Type: | Slab Width: 0.00 # of Slabs: 0 |
| Comments: Combined from 570351510, 570351310, 570351410 3/29/2016 | |

Road Name: SONOMA MTN RD

| | |
|----------------------------------|-----------------------------------|
| Street ID: 66060 | Begin Location: BENNETT VALLEY RD |
| Section ID: 2000 | End Location: LA PAZ LN |
| Functional Class: L - Local (7) | Surface Type: A - AC |
| Date of Construction: 01/01/1983 | No. Lanes: 2 |
| Cul-de-sac: No | General Code: SR - |
| Length (ft): 5,808 | Area ID: 2 - |
| Width (ft): 25 | Funding Source: 0 - |
| Area (sq. ft.): 145,200 | ADT: |
| Traffic Index: 0.0 | Slab Length: 0.00 |
| Parking Lot Type: | Slab Width: 0.00 # of Slabs: 0 |
| Comments: | |

Road Name: SONOMA MTN RD

| | |
|---|--------------------------------|
| Street ID: 66060 | Begin Location: LA PAZ LN |
| Section ID: 2110 | End Location: PRESSLEY RD |
| Functional Class: L - Local (7) | Surface Type: O - AC/AC |
| Date of Construction: 08/03/2010 | No. Lanes: 2 |
| Cul-de-sac: No | General Code: SR - |
| Length (ft): 5,755 | Area ID: 2 - |
| Width (ft): 24 | Funding Source: 0 - |
| Area (sq. ft.): 138,120 | ADT: |
| Traffic Index: 0.0 | Slab Length: 0.00 |
| Parking Lot Type: | Slab Width: 0.00 # of Slabs: 0 |
| Comments: Combined from 660602094, 660602170 3/7/2016 | |

Road Name: SONOMA MTN RD

| | |
|----------------------------------|--------------------------------|
| Street ID: 66060 | Begin Location: PRESSLEY RD |
| Section ID: 2219 | End Location: SONOMA RIDGE RD |
| Functional Class: L - Local (7) | Surface Type: O - AC/AC |
| Date of Construction: 11/19/2018 | No. Lanes: 2 |
| Cul-de-sac: No | General Code: SR - |
| Length (ft): 5,069 | Area ID: 1 - |
| Width (ft): 19 | Funding Source: 0 - |
| Area (sq. ft.): 96,311 | ADT: |
| Traffic Index: 0.0 | Slab Length: 0.00 |
| Parking Lot Type: | Slab Width: 0.00 # of Slabs: 0 |
| Comments: | |

Road Name: SONOMA MTN RD

| | |
|---|----------------------------------|
| Street ID: 66060 | Begin Location: SONOMA RIDGE RD |
| Section ID: 2325 | End Location: MOUNTAIN MEADOW LN |
| Functional Class: L - Local (7) | Surface Type: A - AC |
| Date of Construction: 01/01/1969 | No. Lanes: 2 |
| Cul-de-sac: No | General Code: SR - |
| Length (ft): 6,125 | Area ID: 2 - |
| Width (ft): 16 | Funding Source: 0 - |
| Area (sq. ft.): 98,000 | ADT: |
| Traffic Index: 0.0 | Slab Length: 0.00 |
| Parking Lot Type: | Slab Width: 0.00 # of Slabs: 0 |
| Comments: Combined from 660602325, 660602356, 660602381 5/11/2016 | |

Road Name: SONOMA MTN RD

| | |
|--|------------------------------------|
| Street ID: 66060 | Begin Location: MOUNTAIN MEADOW LN |
| Section ID: 2441 | End Location: ENTERPRISE RD |
| Functional Class: L - Local (7) | Surface Type: A - AC |
| Date of Construction: 01/01/1969 | No. Lanes: 2 |
| Cul-de-sac: No | General Code: SR - |
| Length (ft): 6,547 | Area ID: 2 - |
| Width (ft): 17 | Funding Source: 0 - |
| Area (sq. ft.): 107,973 | ADT: |
| Traffic Index: 0.0 | Slab Length: 0.00 |
| Parking Lot Type: | Slab Width: 0.00 # of Slabs: 0 |
| Comments: Combined from 660602547, 660602441-1 5/11/2016 | |

Road Name: SONOMA MTN RD

| | |
|--|--------------------------------|
| Street ID: 66060 | Begin Location: ENTERPRISE RD |
| Section ID: 2610 | End Location: WARM SPRINGS RD |
| Functional Class: L - Local (7) | Surface Type: A - AC |
| Date of Construction: 09/07/1989 | No. Lanes: 2 |
| Cul-de-sac: No | General Code: SO - |
| Length (ft): 8,342 | Area ID: 2 - |
| Width (ft): 16 | Funding Source: 0 - |
| Area (sq. ft.): 136,798 | ADT: |
| Traffic Index: 0.0 | Slab Length: 0.00 |
| Parking Lot Type: | Slab Width: 0.00 # of Slabs: 0 |
| Comments: Combined from 660602705, 660602610 5/11/2016 | |

Road Name: SOUTH CENTRAL AVE

| | |
|----------------------------------|--------------------------------|
| Street ID: 55003 | Begin Location: DALE AVE |
| Section ID: 1000 | End Location: STATE HIGHWAY 12 |
| Functional Class: L - Local (7) | Surface Type: A - AC |
| Date of Construction: 01/01/1986 | No. Lanes: 2 |
| Cul-de-sac: No | General Code: SO - |
| Length (ft): 2,165 | Area ID: 2 - |
| Width (ft): 15 | Funding Source: 0 - |
| Area (sq. ft.): 32,475 | ADT: |
| Traffic Index: 0.0 | Slab Length: 0.00 |
| Parking Lot Type: | Slab Width: 0.00 # of Slabs: 0 |
| Comments: | |

Road Name: SOUTH CENTRAL AVE

| | |
|----------------------------------|----------------------------------|
| Street ID: 55003 | Begin Location: STATE HIGHWAY 12 |
| Section ID: 1041 | End Location: KNOB HILL RD |
| Functional Class: L - Local (7) | Surface Type: A - AC |
| Date of Construction: 01/01/1975 | No. Lanes: 2 |
| Cul-de-sac: No | General Code: SO - |
| Length (ft): 2,112 | Area ID: 2 - |
| Width (ft): 13 | Funding Source: 0 - |
| Area (sq. ft.): 27,456 | ADT: |
| Traffic Index: 0.0 | Slab Length: 0.00 |
| Parking Lot Type: | Slab Width: 0.00 # of Slabs: 0 |
| Comments: | |

Road Name: SOUTH ELY RD

| | |
|----------------------------------|------------------------------------|
| Street ID: 56004 | Begin Location: BROWNS LANE |
| Section ID: 1000 | End Location: PETALUMA CITY LIMITS |
| Functional Class: L - Local (7) | Surface Type: A - AC |
| Date of Construction: 01/01/1982 | No. Lanes: 2 |
| Cul-de-sac: No | General Code: CO - |
| Length (ft): 5,597 | Area ID: 2 - |
| Width (ft): 22 | Funding Source: 0 - |
| Area (sq. ft.): 123,134 | ADT: |
| Traffic Index: 0.0 | Slab Length: 0.00 |
| Parking Lot Type: | Slab Width: 0.00 # of Slabs: 0 |
| Comments: OLDER CHIPSEAL | |

Road Name: SOUTH FITCH MTN RD

| | |
|---|----------------------------------|
| Street ID: 99022A | Begin Location: LV HLDSBG LIMITS |
| Section ID: 1100 | End Location: NORTH FITCH MTN RD |
| Functional Class: MaC - Major Collector (5) | Surface Type: O - AC/AC |
| Date of Construction: 10/01/2021 | No. Lanes: 2 |
| Cul-de-sac: No | General Code: HE - |
| Length (ft): 6,494 | Area ID: - |
| Width (ft): 20 | Funding Source: - |
| Area (sq. ft.): 129,880 | ADT: |
| Traffic Index: | Slab Length: 0.00 |
| Parking Lot Type: | Slab Width: 0.00 # of Slabs: 0 |
| Comments: | |

Road Name: SOUTH HARBOR WAY/EB

| | |
|----------------------------------|--------------------------------|
| Street ID: 60029 | Begin Location: HERON DR |
| Section ID: 2000 | End Location: HWY 1 |
| Functional Class: L - Local (7) | Surface Type: A - AC |
| Date of Construction: 01/01/1976 | No. Lanes: 1 |
| Cul-de-sac: No | General Code: FO - |
| Length (ft): 370 | Area ID: 1 - |
| Width (ft): 21 | Funding Source: 0 - |
| Area (sq. ft.): 7,770 | ADT: |
| Traffic Index: 0.0 | Slab Length: 0.00 |
| Parking Lot Type: | Slab Width: 0.00 # of Slabs: 0 |
| Comments: | |

Road Name: SOUTH MOORLAND AVE

| | | |
|----------------------------------|---|---------------|
| Street ID: 68095 | Begin Location: SCENIC AVE | |
| Section ID: 1000 | End Location: ENTER CALTRANS ROW (300 FT S/O TODD RD) | |
| Functional Class: L - Local (7) | Surface Type: A - AC | |
| Date of Construction: 01/01/1984 | No. Lanes: 2 | |
| Cul-de-sac: No | General Code: CO - | |
| Length (ft): 3,590 | Area ID: 2 - | |
| Width (ft): 25 | Funding Source: 0 - | |
| Area (sq. ft.): 89,750 | ADT: | |
| Traffic Index: 0.0 | Slab Length: 0.00 | |
| Parking Lot Type: | Slab Width: 0.00 | # of Slabs: 0 |
| Comments: | | |

Road Name: SOUTH ST

| | | |
|----------------------------------|--------------------------|---------------|
| Street ID: 70069 | Begin Location: ALTA WAY | |
| Section ID: 1000 | End Location: VINE ST | |
| Functional Class: L - Local (7) | Surface Type: A - AC | |
| Date of Construction: 01/01/1986 | No. Lanes: 2 | |
| Cul-de-sac: No | General Code: GU - | |
| Length (ft): 106 | Area ID: 2 - | |
| Width (ft): 11 | Funding Source: 0 - | |
| Area (sq. ft.): 1,166 | ADT: | |
| Traffic Index: 0.0 | Slab Length: 0.00 | |
| Parking Lot Type: | Slab Width: 0.00 | # of Slabs: 0 |
| Comments: | | |

Road Name: SOUTH TEMELC CIR

| | | |
|----------------------------------|------------------------------|---------------|
| Street ID: 56240 | Begin Location: HERMOSA PKWY | |
| Section ID: 951 | End Location: TEMELEC CIR | |
| Functional Class: L - Local (7) | Surface Type: A - AC | |
| Date of Construction: 01/01/1997 | No. Lanes: 2 | |
| Cul-de-sac: No | General Code: SO - | |
| Length (ft): 2,693 | Area ID: - | |
| Width (ft): 32 | Funding Source: - | |
| Area (sq. ft.): 86,176 | ADT: | |
| Traffic Index: | Slab Length: 0.00 | |
| Parking Lot Type: | Slab Width: 0.00 | # of Slabs: 0 |
| Comments: | | |

Road Name: SOUTHERN AVE

| | | |
|----------------------------------|-----------------------------|---------------|
| Street ID: 80089B | Begin Location: WESTERN AVE | |
| Section ID: 1154 | End Location: END | |
| Functional Class: L - Local (7) | Surface Type: A - AC | |
| Date of Construction: 01/01/1982 | No. Lanes: 2 | |
| Cul-de-sac: No | General Code: GU - | |
| Length (ft): 845 | Area ID: 1 - | |
| Width (ft): 21 | Funding Source: 0 - | |
| Area (sq. ft.): 17,745 | ADT: | |
| Traffic Index: 0.0 | Slab Length: 0.00 | |
| Parking Lot Type: | Slab Width: 0.00 | # of Slabs: 0 |
| Comments: | | |

Road Name: SPARKES RD

| | |
|----------------------------------|--------------------------------|
| Street ID: 69015 | Begin Location: BAKER LN |
| Section ID: 1000 | End Location: HWY 116 |
| Functional Class: L - Local (7) | Surface Type: A - AC |
| Date of Construction: 01/01/1988 | No. Lanes: 2 |
| Cul-de-sac: No | General Code: FO - |
| Length (ft): 4,224 | Area ID: 1 - |
| Width (ft): 20 | Funding Source: 0 - |
| Area (sq. ft.): 84,480 | ADT: |
| Traffic Index: 0.0 | Slab Length: 0.00 |
| Parking Lot Type: | Slab Width: 0.00 # of Slabs: 0 |
| Comments: | |

Road Name: SPECHT RD

| | |
|----------------------------------|--------------------------------|
| Street ID: 55026 | Begin Location: HWY 12 |
| Section ID: 1000 | End Location: END |
| Functional Class: L - Local (7) | Surface Type: A - AC |
| Date of Construction: 01/01/1972 | No. Lanes: 2 |
| Cul-de-sac: No | General Code: SO - |
| Length (ft): 1,400 | Area ID: 2 - |
| Width (ft): 19 | Funding Source: 0 - |
| Area (sq. ft.): 26,600 | ADT: |
| Traffic Index: 0.0 | Slab Length: 0.00 |
| Parking Lot Type: | Slab Width: 0.00 # of Slabs: 0 |
| Comments: | |

Road Name: SPEER RANCH RD

| | |
|----------------------------------|--------------------------------|
| Street ID: 79104 | Begin Location: MIRABEL RD |
| Section ID: 982 | End Location: END |
| Functional Class: L - Local (7) | Surface Type: A - AC |
| Date of Construction: 01/01/1988 | No. Lanes: 2 |
| Cul-de-sac: No | General Code: FO - |
| Length (ft): 1,109 | Area ID: 3 - |
| Width (ft): 36 | Funding Source: 0 - |
| Area (sq. ft.): 39,924 | ADT: |
| Traffic Index: 0.0 | Slab Length: 0.00 |
| Parking Lot Type: | Slab Width: 0.00 # of Slabs: 0 |
| Comments: | |

Road Name: SPEERS RD

| | |
|----------------------------------|--------------------------------|
| Street ID: 77018 | Begin Location: LV SRO LIMITS |
| Section ID: 1014 | End Location: SPEERS RD |
| Functional Class: L - Local (7) | Surface Type: A - AC |
| Date of Construction: 01/01/1997 | No. Lanes: 2 |
| Cul-de-sac: No | General Code: SR - |
| Length (ft): 635 | Area ID: - |
| Width (ft): 22 | Funding Source: - |
| Area (sq. ft.): 13,970 | ADT: |
| Traffic Index: | Slab Length: 0.00 |
| Parking Lot Type: | Slab Width: 0.00 # of Slabs: 0 |
| Comments: | |

Road Name: SPEERS RD

| | |
|--|--------------------------------|
| Street ID: 77019 | Begin Location: SPEERS RD TURN |
| Section ID: 2000 | End Location: BENJAMINS RD |
| Functional Class: L - Local (7) | Surface Type: A - AC |
| Date of Construction: 01/01/1967 | No. Lanes: 2 |
| Cul-de-sac: No | General Code: SR - |
| Length (ft): 686 | Area ID: 2 - |
| Width (ft): 20 | Funding Source: 0 - |
| Area (sq. ft.): 13,720 | ADT: |
| Traffic Index: 0.0 | Slab Length: 0.00 |
| Parking Lot Type: | Slab Width: 0.00 # of Slabs: 0 |
| Comments: ANNEXED BY CITY OF SANTA ROSA, DO NOT INSPECT. -Lee, 6/1/2012 | |

Road Name: SPENCER LN

| | |
|----------------------------------|--------------------------------------|
| Street ID: 97002 | Begin Location: FRANZ VALLEY RD |
| Section ID: 1000 | End Location: BRIDGE / BIDWELL CREEK |
| Functional Class: L - Local (7) | Surface Type: A - AC |
| Date of Construction: 01/01/1983 | No. Lanes: 2 |
| Cul-de-sac: No | General Code: HE - |
| Length (ft): 3,062 | Area ID: 2 - |
| Width (ft): 20 | Funding Source: 0 - |
| Area (sq. ft.): 61,240 | ADT: |
| Traffic Index: 0.0 | Slab Length: 0.00 |
| Parking Lot Type: | Slab Width: 0.00 # of Slabs: 0 |
| Comments: | |

Road Name: SPENCER LN

| | |
|----------------------------------|--|
| Street ID: 97002 | Begin Location: BRIDGE / BIDWELL CREEK |
| Section ID: 1058 | End Location: HWY 128 |
| Functional Class: L - Local (7) | Surface Type: A - AC |
| Date of Construction: 01/01/1983 | No. Lanes: 2 |
| Cul-de-sac: No | General Code: HE - |
| Length (ft): 4,277 | Area ID: 2 - |
| Width (ft): 19 | Funding Source: 0 - |
| Area (sq. ft.): 81,263 | ADT: |
| Traffic Index: 0.0 | Slab Length: 0.00 |
| Parking Lot Type: | Slab Width: 0.00 # of Slabs: 0 |
| Comments: | |

Road Name: SPERRING RD

| | |
|----------------------------------|--------------------------------|
| Street ID: 56010 | Begin Location: END |
| Section ID: 1000 | End Location: MOCABEE RD |
| Functional Class: L - Local (7) | Surface Type: A - AC |
| Date of Construction: 01/01/1982 | No. Lanes: 2 |
| Cul-de-sac: No | General Code: SO - |
| Length (ft): 845 | Area ID: 2 - |
| Width (ft): 13 | Funding Source: 0 - |
| Area (sq. ft.): 10,985 | ADT: |
| Traffic Index: 0.0 | Slab Length: 0.00 |
| Parking Lot Type: | Slab Width: 0.00 # of Slabs: 0 |
| Comments: | |

Road Name: SPERRING RD

| | |
|----------------------------------|--------------------------------|
| Street ID: 56010 | Begin Location: MOCABEE RD |
| Section ID: 1016 | End Location: ARNOLD DR |
| Functional Class: L - Local (7) | Surface Type: A - AC |
| Date of Construction: 01/01/1982 | No. Lanes: 2 |
| Cul-de-sac: No | General Code: SO - |
| Length (ft): 3,168 | Area ID: 2 - |
| Width (ft): 16 | Funding Source: 0 - |
| Area (sq. ft.): 50,688 | ADT: |
| Traffic Index: 0.0 | Slab Length: 0.00 |
| Parking Lot Type: | Slab Width: 0.00 # of Slabs: 0 |
| Comments: | |

Road Name: SPRAUER RD

| | |
|----------------------------------|--------------------------------|
| Street ID: 58017 | Begin Location: MCBROWN RD |
| Section ID: 1000 | End Location: CENTER RD |
| Functional Class: L - Local (7) | Surface Type: A - AC |
| Date of Construction: 07/12/1988 | No. Lanes: 2 |
| Cul-de-sac: No | General Code: CO - |
| Length (ft): 4,910 | Area ID: 1 - |
| Width (ft): 18 | Funding Source: 0 - |
| Area (sq. ft.): 88,380 | ADT: |
| Traffic Index: 0.0 | Slab Length: 0.00 |
| Parking Lot Type: | Slab Width: 0.00 # of Slabs: 0 |
| Comments: | |

Road Name: SPRING DR

| | |
|----------------------------------|--------------------------------|
| Street ID: 56156 | Begin Location: GROVE ST |
| Section ID: 1000 | End Location: PM 10.10 |
| Functional Class: L - Local (7) | Surface Type: A - AC |
| Date of Construction: 01/01/1966 | No. Lanes: 2 |
| Cul-de-sac: No | General Code: SO - |
| Length (ft): 720 | Area ID: 1 - |
| Width (ft): 22 | Funding Source: 0 - |
| Area (sq. ft.): 15,840 | ADT: |
| Traffic Index: 0.0 | Slab Length: 0.00 |
| Parking Lot Type: | Slab Width: 0.00 # of Slabs: 0 |
| Comments: | |

Road Name: SPRING DR

| | |
|----------------------------------|--------------------------------|
| Street ID: 56156 | Begin Location: PM 10.10 |
| Section ID: 1010 | End Location: GROVE ST |
| Functional Class: L - Local (7) | Surface Type: A - AC |
| Date of Construction: 01/01/1968 | No. Lanes: 2 |
| Cul-de-sac: No | General Code: SO - |
| Length (ft): 2,904 | Area ID: 1 - |
| Width (ft): 23 | Funding Source: 0 - |
| Area (sq. ft.): 66,792 | ADT: 258 1/1/2019 12:00:00 AM |
| Traffic Index: 0.0 | Slab Length: 0.00 |
| Parking Lot Type: | Slab Width: 0.00 # of Slabs: 0 |
| Comments: | |

Road Name: SPRING HILL RD

| | |
|----------------------------------|--------------------------------|
| Street ID: 5705B | Begin Location: BODEGA AVE |
| Section ID: 1000 | End Location: SEAVEY RD |
| Functional Class: L - Local (7) | Surface Type: O - AC/AC |
| Date of Construction: 09/15/2022 | No. Lanes: 2 |
| Cul-de-sac: No | General Code: CO - |
| Length (ft): 5,175 | Area ID: 2 - |
| Width (ft): 28 | Funding Source: 0 - |
| Area (sq. ft.): 144,900 | ADT: |
| Traffic Index: 0.0 | Slab Length: 0.00 |
| Parking Lot Type: | Slab Width: 0.00 # of Slabs: 0 |
| Comments: | |

Road Name: SPRING HILL RD

| | |
|----------------------------------|--------------------------------|
| Street ID: 5705B | Begin Location: SEAVEY RD |
| Section ID: 1099 | End Location: PURVINE RD |
| Functional Class: L - Local (7) | Surface Type: O - AC/AC |
| Date of Construction: 09/15/2022 | No. Lanes: 2 |
| Cul-de-sac: No | General Code: CO - |
| Length (ft): 5,861 | Area ID: 3 - |
| Width (ft): 29 | Funding Source: 0 - |
| Area (sq. ft.): 169,969 | ADT: |
| Traffic Index: 0.0 | Slab Length: 0.00 |
| Parking Lot Type: | Slab Width: 0.00 # of Slabs: 0 |
| Comments: | |

Road Name: SPRING HILL RD

| | |
|----------------------------------|--------------------------------|
| Street ID: 5705B | Begin Location: PURVINE RD |
| Section ID: 1210 | End Location: GUGLIELMETTI RD |
| Functional Class: L - Local (7) | Surface Type: O - AC/AC |
| Date of Construction: 09/15/2022 | No. Lanes: 2 |
| Cul-de-sac: No | General Code: CO - |
| Length (ft): 5,122 | Area ID: 1 - |
| Width (ft): 19 | Funding Source: 0 - |
| Area (sq. ft.): 97,318 | ADT: |
| Traffic Index: 0.0 | Slab Length: 0.00 |
| Parking Lot Type: | Slab Width: 0.00 # of Slabs: 0 |
| Comments: | |

Road Name: SPRING HILL RD

| | |
|----------------------------------|---------------------------------|
| Street ID: 5705B | Begin Location: GUGLIELMETTI RD |
| Section ID: 1307 | End Location: CHILENO VALLEY RD |
| Functional Class: L - Local (7) | Surface Type: O - AC/AC |
| Date of Construction: 09/15/2022 | No. Lanes: 2 |
| Cul-de-sac: No | General Code: CO - |
| Length (ft): 21,648 | Area ID: 3 - |
| Width (ft): 21 | Funding Source: 0 - |
| Area (sq. ft.): 454,608 | ADT: |
| Traffic Index: 0.0 | Slab Length: 0.00 |
| Parking Lot Type: | Slab Width: 0.00 # of Slabs: 0 |
| Comments: | |

Road Name: SPRING HILL SCH RD

| | |
|----------------------------------|--------------------------------|
| Street ID: 69048 | Begin Location: END |
| Section ID: 1001 | End Location: BODEGA HWY |
| Functional Class: L - Local (7) | Surface Type: A - AC |
| Date of Construction: 01/01/1971 | No. Lanes: 2 |
| Cul-de-sac: No | General Code: FO - |
| Length (ft): 1,853 | Area ID: 3 - |
| Width (ft): 18 | Funding Source: 0 - |
| Area (sq. ft.): 33,354 | ADT: |
| Traffic Index: 0.0 | Slab Length: 0.00 |
| Parking Lot Type: | Slab Width: 0.00 # of Slabs: 0 |
| Comments: | |

Road Name: SPRING ST

| | |
|----------------------------------|--------------------------------|
| Street ID: 56101 | Begin Location: BOYES BLVD |
| Section ID: 2000 | End Location: PINE AVE |
| Functional Class: L - Local (7) | Surface Type: A - AC |
| Date of Construction: 01/01/1967 | No. Lanes: 2 |
| Cul-de-sac: No | General Code: SO - |
| Length (ft): 317 | Area ID: 2 - |
| Width (ft): 19 | Funding Source: 0 - |
| Area (sq. ft.): 6,023 | ADT: |
| Traffic Index: 0.0 | Slab Length: 0.00 |
| Parking Lot Type: | Slab Width: 0.00 # of Slabs: 0 |
| Comments: | |

Road Name: SPRING ST

| | |
|----------------------------------|--------------------------------|
| Street ID: 99025 | Begin Location: END |
| Section ID: 1000 | End Location: S. FITCH MNTN RD |
| Functional Class: L - Local (7) | Surface Type: A - AC |
| Date of Construction: 01/01/1959 | No. Lanes: 2 |
| Cul-de-sac: No | General Code: HE - |
| Length (ft): 600 | Area ID: 3 - |
| Width (ft): 19 | Funding Source: 0 - |
| Area (sq. ft.): 11,400 | ADT: |
| Traffic Index: 0.0 | Slab Length: 0.00 |
| Parking Lot Type: | Slab Width: 0.00 # of Slabs: 0 |
| Comments: | |

Road Name: SPURGEON RD

| | |
|----------------------------------|--------------------------------|
| Street ID: 98001 | Begin Location: CHALK HILL RD |
| Section ID: 1000 | End Location: PCC BRIDGE |
| Functional Class: L - Local (7) | Surface Type: A - AC |
| Date of Construction: 01/01/1997 | No. Lanes: 2 |
| Cul-de-sac: No | General Code: HE - |
| Length (ft): 171 | Area ID: - |
| Width (ft): 14 | Funding Source: - |
| Area (sq. ft.): 2,394 | ADT: |
| Traffic Index: | Slab Length: 0.00 |
| Parking Lot Type: | Slab Width: 0.00 # of Slabs: 0 |
| Comments: | |

Road Name: SPYGLASS CT

| | |
|----------------------------------|--------------------------------|
| Street ID: 60060 | Begin Location: SEA WAY |
| Section ID: 1000 | End Location: END |
| Functional Class: L - Local (7) | Surface Type: A - AC |
| Date of Construction: 01/01/1979 | No. Lanes: 2 |
| Cul-de-sac: No | General Code: FO - |
| Length (ft): 211 | Area ID: 1 - |
| Width (ft): 25 | Funding Source: 0 - |
| Area (sq. ft.): 5,275 | ADT: |
| Traffic Index: 0.0 | Slab Length: 0.00 |
| Parking Lot Type: | Slab Width: 0.00 # of Slabs: 0 |
| Comments: | |

Road Name: ST GERMAIN LN

| | |
|----------------------------------|--------------------------------|
| Street ID: 55055 | Begin Location: DENMARK ST |
| Section ID: 1000 | End Location: END |
| Functional Class: L - Local (7) | Surface Type: A - AC |
| Date of Construction: 01/01/1973 | No. Lanes: 2 |
| Cul-de-sac: No | General Code: SO - |
| Length (ft): 211 | Area ID: 1 - |
| Width (ft): 24 | Funding Source: 0 - |
| Area (sq. ft.): 5,064 | ADT: |
| Traffic Index: 0.0 | Slab Length: 0.00 |
| Parking Lot Type: | Slab Width: 0.00 # of Slabs: 0 |
| Comments: | |

Road Name: ST HELENA RD

| | |
|----------------------------------|--|
| Street ID: 8701 | Begin Location: CALISTOGA RD |
| Section ID: 1000 | End Location: BRIDGE / MARK WEST CREEK |
| Functional Class: L - Local (7) | Surface Type: O - AC/AC |
| Date of Construction: 08/31/1986 | No. Lanes: 2 |
| Cul-de-sac: No | General Code: SR - |
| Length (ft): 5,755 | Area ID: 2 - |
| Width (ft): 22 | Funding Source: 0 - |
| Area (sq. ft.): 126,610 | ADT: |
| Traffic Index: 0.0 | Slab Length: 0.00 |
| Parking Lot Type: | Slab Width: 0.00 # of Slabs: 0 |
| Comments: | |

Road Name: ST HELENA RD

| | |
|--|--|
| Street ID: 8701 | Begin Location: BRIDGE / MARK WEST CREEK |
| Section ID: 1109 | End Location: HILLSIDE BRIDGE (PM 14.75) |
| Functional Class: L - Local (7) | Surface Type: O - AC/AC |
| Date of Construction: 08/31/1986 | No. Lanes: 2 |
| Cul-de-sac: No | General Code: SR - |
| Length (ft): 19,325 | Area ID: 2 - |
| Width (ft): 20 | Funding Source: 0 - |
| Area (sq. ft.): 386,500 | ADT: |
| Traffic Index: 0.0 | Slab Length: 0.00 |
| Parking Lot Type: | Slab Width: 0.00 # of Slabs: 0 |
| Comments: Combined from 87011000, 87011095, 87011108, 87011183 07/20/99 - Split from 87011001 07/21/99 | |

Road Name: ST HELENA RD

| | |
|----------------------------------|---------------------------------|
| Street ID: 8701 | Begin Location: HILLSIDE BRIDGE |
| Section ID: 1475 | End Location: NAPA COUNTY LINE |
| Functional Class: L - Local (7) | Surface Type: A - AC |
| Date of Construction: 04/25/1985 | No. Lanes: 2 |
| Cul-de-sac: No | General Code: SR - |
| Length (ft): 10,930 | Area ID: 2 - |
| Width (ft): 21 | Funding Source: 0 - |
| Area (sq. ft.): 229,530 | ADT: |
| Traffic Index: 0.0 | Slab Length: 0.00 |
| Parking Lot Type: | Slab Width: 0.00 # of Slabs: 0 |
| Comments: | |

Road Name: ST HELENA WAY

| | |
|----------------------------------|--------------------------------|
| Street ID: 69029 | Begin Location: END |
| Section ID: 1000 | End Location: FIRCREST RD |
| Functional Class: L - Local (7) | Surface Type: A - AC |
| Date of Construction: 01/01/1982 | No. Lanes: 2 |
| Cul-de-sac: No | General Code: FO - |
| Length (ft): 477 | Area ID: 3 - |
| Width (ft): 24 | Funding Source: 0 - |
| Area (sq. ft.): 11,448 | ADT: |
| Traffic Index: 0.0 | Slab Length: 0.00 |
| Parking Lot Type: | Slab Width: 0.00 # of Slabs: 0 |
| Comments: | |

Road Name: ST JAMES DR

| | |
|----------------------------------|-----------------------------------|
| Street ID: 56241 | Begin Location: SOUTH TEMELEC CIR |
| Section ID: 1000 | End Location: SOUTH TEMELEC CIR |
| Functional Class: L - Local (7) | Surface Type: A - AC |
| Date of Construction: 01/01/1997 | No. Lanes: 2 |
| Cul-de-sac: No | General Code: SO - |
| Length (ft): 1,056 | Area ID: - |
| Width (ft): 32 | Funding Source: - |
| Area (sq. ft.): 33,792 | ADT: |
| Traffic Index: | Slab Length: 0.00 |
| Parking Lot Type: | Slab Width: 0.00 # of Slabs: 0 |
| Comments: | |

Road Name: ST JAMES DR

| | |
|----------------------------------|---------------------------------|
| Street ID: 88026 | Begin Location: OLD REDWOOD HWY |
| Section ID: 1000 | End Location: LONDONBERRY DR |
| Functional Class: L - Local (7) | Surface Type: A - AC |
| Date of Construction: 01/01/1959 | No. Lanes: 2 |
| Cul-de-sac: No | General Code: SR - |
| Length (ft): 1,584 | Area ID: 1 - |
| Width (ft): 42 | Funding Source: 0 - |
| Area (sq. ft.): 66,528 | ADT: |
| Traffic Index: 0.0 | Slab Length: 0.00 |
| Parking Lot Type: | Slab Width: 0.00 # of Slabs: 0 |
| Comments: | |

Road Name: ST PATRICK CT

| | | |
|----------------------------------|----------------------------------|---------------|
| Street ID: 56243 | Begin Location: END | |
| Section ID: 1000 | End Location: AVENIDA SABASTIANI | |
| Functional Class: L - Local (7) | Surface Type: A - AC | |
| Date of Construction: 01/01/1997 | No. Lanes: 2 | |
| Cul-de-sac: No | General Code: SO - | |
| Length (ft): 158 | Area ID: - | |
| Width (ft): 32 | Funding Source: - | |
| Area (sq. ft.): 5,056 | ADT: | |
| Traffic Index: | Slab Length: 0.00 | |
| Parking Lot Type: | Slab Width: 0.00 | # of Slabs: 0 |
| Comments: | | |

Road Name: STADLER LN

| | | |
|----------------------------------|--------------------------|---------------|
| Street ID: 58001 | Begin Location: END | |
| Section ID: 1000 | End Location: EASTMAN LN | |
| Functional Class: L - Local (7) | Surface Type: A - AC | |
| Date of Construction: 01/01/1959 | No. Lanes: 2 | |
| Cul-de-sac: No | General Code: CO - | |
| Length (ft): 3,379 | Area ID: 3 - | |
| Width (ft): 13 | Funding Source: 0 - | |
| Area (sq. ft.): 43,927 | ADT: | |
| Traffic Index: 0.0 | Slab Length: 0.00 | |
| Parking Lot Type: | Slab Width: 0.00 | # of Slabs: 0 |
| Comments: | | |

Road Name: STANDISH AVE

| | | |
|---|-------------------------------|----------------------------|
| Street ID: 68152 | Begin Location: TODD RD | |
| Section ID: 1000 | End Location: WEST ROBLES AVE | |
| Functional Class: MaC - Major Collector (5) | Surface Type: A - AC | |
| Date of Construction: 08/07/2000 | No. Lanes: 2 | |
| Cul-de-sac: No | General Code: SR - | |
| Length (ft): 2,587 | Area ID: 1 - | |
| Width (ft): 37 | Funding Source: 0 - | |
| Area (sq. ft.): 95,719 | ADT: 5400 | 1/1/2019 12:00:00 AM |
| Traffic Index: 0.0 | Slab Length: 0.00 | |
| Parking Lot Type: | Slab Width: 0.00 | # of Slabs: 0 |
| Comments: | | |

Road Name: STARBOARD CT

| | | |
|----------------------------------|-----------------------|---------------|
| Street ID: 60025 | Begin Location: END | |
| Section ID: 1000 | End Location: SEA WAY | |
| Functional Class: L - Local (7) | Surface Type: A - AC | |
| Date of Construction: 01/01/1976 | No. Lanes: 2 | |
| Cul-de-sac: No | General Code: FO - | |
| Length (ft): 397 | Area ID: 2 - | |
| Width (ft): 38 | Funding Source: 0 - | |
| Area (sq. ft.): 15,086 | ADT: | |
| Traffic Index: 0.0 | Slab Length: 0.00 | |
| Parking Lot Type: | Slab Width: 0.00 | # of Slabs: 0 |
| Comments: | | |

Road Name: STARR RD

| | |
|----------------------------------|--|
| Street ID: 89014 | Begin Location: MARK WEST STATION RD |
| Section ID: 1000 | End Location: 90-DEGREE TURN / RCP X-CULVERT |
| Functional Class: L - Local (7) | Surface Type: A - AC |
| Date of Construction: 01/01/1988 | No. Lanes: 2 |
| Cul-de-sac: No | General Code: SR - |
| Length (ft): 5,386 | Area ID: 2 - |
| Width (ft): 20 | Funding Source: 0 - |
| Area (sq. ft.): 107,720 | ADT: |
| Traffic Index: 0.0 | Slab Length: 0.00 |
| Parking Lot Type: | Slab Width: 0.00 # of Slabs: 0 |
| Comments: | |

Road Name: STARR RD

| | |
|----------------------------------|--|
| Street ID: 89014 | Begin Location: (1ST) 90-DEGREE TURN / RCP X-CULVERT |
| Section ID: 1102 | End Location: (4TH) 90-DEGREE TURN |
| Functional Class: L - Local (7) | Surface Type: A - AC |
| Date of Construction: 01/01/1988 | No. Lanes: 2 |
| Cul-de-sac: No | General Code: SR - |
| Length (ft): 5,069 | Area ID: 2 - |
| Width (ft): 18 | Funding Source: 0 - |
| Area (sq. ft.): 91,242 | ADT: |
| Traffic Index: 0.0 | Slab Length: 0.00 |
| Parking Lot Type: | Slab Width: 0.00 # of Slabs: 0 |
| Comments: | |

Road Name: STARR RD

| | |
|----------------------------------|--------------------------------------|
| Street ID: 89014 | Begin Location: (4TH) 90-DEGREE TURN |
| Section ID: 1198 | End Location: REIMAN LN |
| Functional Class: L - Local (7) | Surface Type: A - AC |
| Date of Construction: 01/01/1988 | No. Lanes: 2 |
| Cul-de-sac: No | General Code: SR - |
| Length (ft): 2,640 | Area ID: 2 - |
| Width (ft): 19 | Funding Source: 0 - |
| Area (sq. ft.): 50,160 | ADT: |
| Traffic Index: 0.0 | Slab Length: 0.00 |
| Parking Lot Type: | Slab Width: 0.00 # of Slabs: 0 |
| Comments: | |

Road Name: STARRETT HILL DR

| | |
|----------------------------------|--------------------------------|
| Street ID: 70083 | Begin Location: MOSCOW RD |
| Section ID: 1000 | End Location: MAIN ST |
| Functional Class: L - Local (7) | Surface Type: A - AC |
| Date of Construction: 01/01/1986 | No. Lanes: 2 |
| Cul-de-sac: No | General Code: GU - |
| Length (ft): 5,280 | Area ID: 2 - |
| Width (ft): 12 | Funding Source: 0 - |
| Area (sq. ft.): 63,360 | ADT: |
| Traffic Index: 0.0 | Slab Length: 0.00 |
| Parking Lot Type: | Slab Width: 0.00 # of Slabs: 0 |
| Comments: | |

Road Name: STEELHEAD BLVD

| | |
|--|--------------------------------|
| Street ID: 71008A | Begin Location: END |
| Section ID: 1000 | End Location: MOSCOW RD |
| Functional Class: L - Local (7) | Surface Type: A - AC |
| Date of Construction: 01/01/1997 | No. Lanes: 2 |
| Cul-de-sac: No | General Code: GU - |
| Length (ft): 579 | Area ID: - |
| Width (ft): 32 | Funding Source: - |
| Area (sq. ft.): 18,528 | ADT: |
| Traffic Index: | Slab Length: 0.00 |
| Parking Lot Type: | Slab Width: 0.00 # of Slabs: 0 |
| Comments: Needs to be fixed in street list: change 71008 to 71008A. - Lee, 6/1/2012 | |

Road Name: STEELHEAD BLVD

| | |
|----------------------------------|---|
| Street ID: 71008B | Begin Location: STEELHEAD BLVD (T-INTERSECTION) |
| Section ID: 2000 | End Location: END |
| Functional Class: L - Local (7) | Surface Type: A - AC |
| Date of Construction: 01/01/1997 | No. Lanes: 2 |
| Cul-de-sac: No | General Code: - |
| Length (ft): 211 | Area ID: - |
| Width (ft): 20 | Funding Source: - |
| Area (sq. ft.): 4,220 | ADT: |
| Traffic Index: | Slab Length: 0.00 |
| Parking Lot Type: | Slab Width: 0.00 # of Slabs: 0 |
| Comments: | |

Road Name: STEPPS RD

| | |
|----------------------------------|--------------------------------|
| Street ID: 70103 | Begin Location: END |
| Section ID: 1000 | End Location: ACREAGE LN |
| Functional Class: L - Local (7) | Surface Type: A - AC |
| Date of Construction: 01/01/1959 | No. Lanes: 1 |
| Cul-de-sac: No | General Code: FO - |
| Length (ft): 1,056 | Area ID: 3 - |
| Width (ft): 8 | Funding Source: 0 - |
| Area (sq. ft.): 8,448 | ADT: |
| Traffic Index: 0.0 | Slab Length: 0.00 |
| Parking Lot Type: | Slab Width: 0.00 # of Slabs: 0 |
| Comments: | |

Road Name: STEWARTS PT SKG SP

| | |
|---|--|
| Street ID: 0001A | Begin Location: HWY 1 |
| Section ID: 1000 | End Location: BEGIN BRIDGE 20C-221 / GUALALA RIVER |
| Functional Class: MaC - Major Collector (5) | Surface Type: A - AC |
| Date of Construction: 01/01/1971 | No. Lanes: 2 |
| Cul-de-sac: No | General Code: AN - |
| Length (ft): 13,253 | Area ID: 2 - |
| Width (ft): 18 | Funding Source: 0 - |
| Area (sq. ft.): 238,554 | ADT: |
| Traffic Index: 0.0 | Slab Length: 0.00 |
| Parking Lot Type: | Slab Width: 0.00 # of Slabs: 0 |
| Comments: | |

Road Name: STEWARTS PT SKG SP

| | | |
|---|--|---------------|
| Street ID: 0001A | Begin Location: END BRIDGE 20C-221 / GUALALA RIVER | |
| Section ID: 1255 | End Location: CATTLEGUARD | |
| Functional Class: MaC - Major Collector (5) | Surface Type: A - AC | |
| Date of Construction: 12/14/1975 | No. Lanes: 2 | |
| Cul-de-sac: No | General Code: AN - | |
| Length (ft): 5,122 | Area ID: 2 - | |
| Width (ft): 20 | Funding Source: 0 - | |
| Area (sq. ft.): 102,440 | ADT: | |
| Traffic Index: 0.0 | Slab Length: 0.00 | |
| Parking Lot Type: | Slab Width: 0.00 | # of Slabs: 0 |
| Comments: | | |

Road Name: STEWARTS PT SKG SP

| | | |
|---|-----------------------------|---------------|
| Street ID: 0001A | Begin Location: CATTLEGUARD | |
| Section ID: 1352 | End Location: TIN BARN RD | |
| Functional Class: MaC - Major Collector (5) | Surface Type: A - AC | |
| Date of Construction: 12/09/1981 | No. Lanes: 2 | |
| Cul-de-sac: No | General Code: AN - | |
| Length (ft): 5,245 | Area ID: 2 - | |
| Width (ft): 23 | Funding Source: 0 - | |
| Area (sq. ft.): 120,635 | ADT: | |
| Traffic Index: 0.0 | Slab Length: 0.00 | |
| Parking Lot Type: | Slab Width: 0.00 | # of Slabs: 0 |
| Comments: | | |

Road Name: STEWARTS PT SKG SP

| | | |
|---|-------------------------------|---------------|
| Street ID: 0001A | Begin Location: TIN BARN RD | |
| Section ID: 1450 | End Location: ONE LANE BRIDGE | |
| Functional Class: MaC - Major Collector (5) | Surface Type: A - AC | |
| Date of Construction: 01/01/1983 | No. Lanes: 2 | |
| Cul-de-sac: No | General Code: AN - | |
| Length (ft): 8,320 | Area ID: 2 - | |
| Width (ft): 26 | Funding Source: 0 - | |
| Area (sq. ft.): 216,320 | ADT: | |
| Traffic Index: 0.0 | Slab Length: 0.00 | |
| Parking Lot Type: | Slab Width: 0.00 | # of Slabs: 0 |
| Comments: | | |

Road Name: STEWARTS PT SKG SP

| | | |
|---|----------------------------|---------------|
| Street ID: 0001A | Begin Location: END BRIDGE | |
| Section ID: 1606 | End Location: ANNAPOLIS RD | |
| Functional Class: MaC - Major Collector (5) | Surface Type: A - AC | |
| Date of Construction: 01/01/1987 | No. Lanes: 2 | |
| Cul-de-sac: No | General Code: AN - | |
| Length (ft): 2,875 | Area ID: 1 - | |
| Width (ft): 24 | Funding Source: 0 - | |
| Area (sq. ft.): 69,000 | ADT: | |
| Traffic Index: 0.0 | Slab Length: 0.00 | |
| Parking Lot Type: | Slab Width: 0.00 | # of Slabs: 0 |
| Comments: | | |

Road Name: STEWARTS PT SKG SP

| | |
|---|--|
| Street ID: 0001B | Begin Location: ANNAPOLIS RD |
| Section ID: 1675 | End Location: BRIDGE 20C-142 CONCRETE SLAB |
| Functional Class: MaC - Major Collector (5) | Surface Type: A - AC |
| Date of Construction: 01/01/1978 | No. Lanes: 2 |
| Cul-de-sac: No | General Code: AN - |
| Length (ft): 2,875 | Area ID: 1 - |
| Width (ft): 24 | Funding Source: 0 - |
| Area (sq. ft.): 69,000 | ADT: |
| Traffic Index: 0.0 | Slab Length: 0.00 |
| Parking Lot Type: | Slab Width: 0.00 # of Slabs: 0 |
| Comments: | |

Road Name: STEWARTS PT SKG SP

| | |
|---|---|
| Street ID: 0001B | Begin Location: BRIDGE 20C-142 CONCRETE SLAB |
| Section ID: 1714 | End Location: SIDEHILL VIADUCT 20C-143 / STEEL RAIL |
| Functional Class: MaC - Major Collector (5) | Surface Type: A - AC |
| Date of Construction: 01/01/1987 | No. Lanes: 2 |
| Cul-de-sac: No | General Code: AN - |
| Length (ft): 14,573 | Area ID: 2 - |
| Width (ft): 26 | Funding Source: 0 - |
| Area (sq. ft.): 378,898 | ADT: |
| Traffic Index: 0.0 | Slab Length: 0.00 |
| Parking Lot Type: | Slab Width: 0.00 # of Slabs: 0 |
| Comments: | |

Road Name: STEWARTS PT SKG SP

| | |
|---|---|
| Street ID: 0001B | Begin Location: SIDEHILL VIADUCT 20C-143 / STEEL RAIL |
| Section ID: 1990 | End Location: BEGIN CONC BRIDGE 20C-144 / HOUSE CREEK |
| Functional Class: MaC - Major Collector (5) | Surface Type: A - AC |
| Date of Construction: 10/26/1978 | No. Lanes: 2 |
| Cul-de-sac: No | General Code: AN - |
| Length (ft): 19,483 | Area ID: 1 - |
| Width (ft): 28 | Funding Source: 0 - |
| Area (sq. ft.): 545,524 | ADT: |
| Traffic Index: 0.0 | Slab Length: 0.00 |
| Parking Lot Type: | Slab Width: 0.00 # of Slabs: 0 |
| Comments: | |

Road Name: STEWARTS PT SKG SP

| | |
|---|---|
| Street ID: 0001B | Begin Location: END CONC BRIDGE 20C-144 / HOUSE CREEK |
| Section ID: 2361 | End Location: SIDEHILL VIADUCT 20C-531 / STEEL RAIL |
| Functional Class: MaC - Major Collector (5) | Surface Type: A - AC |
| Date of Construction: 01/01/1983 | No. Lanes: 2 |
| Cul-de-sac: No | General Code: AN - |
| Length (ft): 15,682 | Area ID: 2 - |
| Width (ft): 24 | Funding Source: 0 - |
| Area (sq. ft.): 376,368 | ADT: |
| Traffic Index: 0.0 | Slab Length: 0.00 |
| Parking Lot Type: | Slab Width: 0.00 # of Slabs: 0 |
| Comments: | |

Road Name: STEWARTS PT SKG SP

| | |
|---|---|
| Street ID: 0001B | Begin Location: SIDEHILL VIADUCT 20C-531 / STEEL RAIL |
| Section ID: 2658 | End Location: CATTLE GUARD, PM 30.18 |
| Functional Class: MaC - Major Collector (5) | Surface Type: A - AC |
| Date of Construction: 01/01/1965 | No. Lanes: 2 |
| Cul-de-sac: No | General Code: AN - |
| Length (ft): 19,008 | Area ID: 2 - |
| Width (ft): 27 | Funding Source: 0 - |
| Area (sq. ft.): 513,216 | ADT: |
| Traffic Index: 0.0 | Slab Length: 0.00 |
| Parking Lot Type: | Slab Width: 0.00 # of Slabs: 0 |
| Comments: Split From 0001B2658 1/21/2016 | |

Road Name: STEWARTS PT SKG SP

| | |
|---|---|
| Street ID: 0001B | Begin Location: CATTLE GUARD, PM 30.18 |
| Section ID: 3018 | End Location: SIDEHILL VIADUCT 20C-531 / STEEL RAIL |
| Functional Class: MaC - Major Collector (5) | Surface Type: O - AC/AC |
| Date of Construction: 10/24/2017 | No. Lanes: 2 |
| Cul-de-sac: No | General Code: AN - |
| Length (ft): 16,685 | Area ID: 2 - |
| Width (ft): 27 | Funding Source: 0 - |
| Area (sq. ft.): 450,495 | ADT: |
| Traffic Index: 0.0 | Slab Length: 0.00 |
| Parking Lot Type: | Slab Width: 0.00 # of Slabs: 0 |
| Comments: | |

Road Name: STEWARTS PT SKG SP

| | |
|---|---|
| Street ID: 0001C | Begin Location: OLD SKAGGS SPRINGS RD |
| Section ID: 3334 | End Location: BEGIN BRIDGE 20C-439 / WARM SPRINGS CREEK |
| Functional Class: MaC - Major Collector (5) | Surface Type: O - AC/AC |
| Date of Construction: 05/15/1987 | No. Lanes: 2 |
| Cul-de-sac: No | General Code: HE - |
| Length (ft): 4,541 | Area ID: 1 - |
| Width (ft): 31 | Funding Source: 0 - |
| Area (sq. ft.): 140,771 | ADT: |
| Traffic Index: 0.0 | Slab Length: 0.00 |
| Parking Lot Type: | Slab Width: 0.00 # of Slabs: 0 |
| Comments: | |

Road Name: STEWARTS PT SKG SP

| | |
|---|---|
| Street ID: 0001C | Begin Location: BEGIN BRIDGE / WARM SPRINGS CREEK |
| Section ID: 3420 | End Location: END BRIDGE |
| Functional Class: MaC - Major Collector (5) | Surface Type: C - AC/PCC |
| Date of Construction: 01/04/1981 | No. Lanes: 2 |
| Cul-de-sac: No | General Code: - |
| Length (ft): 634 | Area ID: - |
| Width (ft): 31 | Funding Source: - |
| Area (sq. ft.): 19,654 | ADT: |
| Traffic Index: | Slab Length: 0.00 |
| Parking Lot Type: | Slab Width: 0.00 # of Slabs: 0 |
| Comments: | |

Road Name: STEWARTS PT SKG SP

| | |
|---|---------------------------------|
| Street ID: 0001C | Begin Location: END BRIDGE |
| Section ID: 3432 | End Location: PM MARKER (35.00) |
| Functional Class: MaC - Major Collector (5) | Surface Type: O - AC/AC |
| Date of Construction: 05/15/1987 | No. Lanes: 2 |
| Cul-de-sac: No | General Code: HE - |
| Length (ft): 3,590 | Area ID: 1 - |
| Width (ft): 28 | Funding Source: 0 - |
| Area (sq. ft.): 100,520 | ADT: |
| Traffic Index: 0.0 | Slab Length: 0.00 |
| Parking Lot Type: | Slab Width: 0.00 # of Slabs: 0 |
| Comments: | |

Road Name: STEWARTS PT SKG SP

| | |
|---|-----------------------------------|
| Street ID: 0001C | Begin Location: PM MARKER (35.00) |
| Section ID: 3500 | End Location: PM MARKER (36.00) |
| Functional Class: MaC - Major Collector (5) | Surface Type: O - AC/AC |
| Date of Construction: 05/15/1987 | No. Lanes: 2 |
| Cul-de-sac: No | General Code: HE - |
| Length (ft): 5,280 | Area ID: 1 - |
| Width (ft): 31 | Funding Source: 0 - |
| Area (sq. ft.): 163,680 | ADT: |
| Traffic Index: 0.0 | Slab Length: 0.00 |
| Parking Lot Type: | Slab Width: 0.00 # of Slabs: 0 |
| Comments: | |

Road Name: STEWARTS PT SKG SP

| | |
|---|-----------------------------------|
| Street ID: 0001C | Begin Location: PM MARKER (36.00) |
| Section ID: 3600 | End Location: PM MARKER (37.00) |
| Functional Class: MaC - Major Collector (5) | Surface Type: O - AC/AC |
| Date of Construction: 05/15/1987 | No. Lanes: 2 |
| Cul-de-sac: No | General Code: HE - |
| Length (ft): 5,280 | Area ID: 1 - |
| Width (ft): 30 | Funding Source: 0 - |
| Area (sq. ft.): 158,400 | ADT: |
| Traffic Index: 0.0 | Slab Length: 0.00 |
| Parking Lot Type: | Slab Width: 0.00 # of Slabs: 0 |
| Comments: | |

Road Name: STEWARTS PT SKG SP

| | |
|---|-----------------------------------|
| Street ID: 0001C | Begin Location: PM MARKER (37.00) |
| Section ID: 3700 | End Location: PM MARKER (38.00) |
| Functional Class: MaC - Major Collector (5) | Surface Type: O - AC/AC |
| Date of Construction: 05/15/1987 | No. Lanes: 2 |
| Cul-de-sac: No | General Code: HE - |
| Length (ft): 5,280 | Area ID: 1 - |
| Width (ft): 32 | Funding Source: 0 - |
| Area (sq. ft.): 168,960 | ADT: |
| Traffic Index: 0.0 | Slab Length: 0.00 |
| Parking Lot Type: | Slab Width: 0.00 # of Slabs: 0 |
| Comments: | |

Road Name: STEWARTS PT SKG SP

| | |
|---|-----------------------------------|
| Street ID: 0001C | Begin Location: PM MARKER (38.00) |
| Section ID: 3800 | End Location: PM MARKER (39.00) |
| Functional Class: MaC - Major Collector (5) | Surface Type: O - AC/AC |
| Date of Construction: 05/15/1987 | No. Lanes: 2 |
| Cul-de-sac: No | General Code: HE - |
| Length (ft): 5,280 | Area ID: 1 - |
| Width (ft): 33 | Funding Source: 0 - |
| Area (sq. ft.): 174,240 | ADT: |
| Traffic Index: 0.0 | Slab Length: 0.00 |
| Parking Lot Type: | Slab Width: 0.00 # of Slabs: 0 |
| Comments: | |

Road Name: STEWARTS PT SKG SP

| | |
|---|-----------------------------------|
| Street ID: 0001C | Begin Location: PM MARKER (39.00) |
| Section ID: 3900 | End Location: PM MARKER (40.00) |
| Functional Class: MaC - Major Collector (5) | Surface Type: O - AC/AC |
| Date of Construction: 05/15/1987 | No. Lanes: 2 |
| Cul-de-sac: No | General Code: HE - |
| Length (ft): 5,280 | Area ID: 1 - |
| Width (ft): 33 | Funding Source: 0 - |
| Area (sq. ft.): 174,240 | ADT: |
| Traffic Index: 0.0 | Slab Length: 0.00 |
| Parking Lot Type: | Slab Width: 0.00 # of Slabs: 0 |
| Comments: | |

Road Name: STEWARTS PT SKG SP

| | |
|---|-----------------------------------|
| Street ID: 0001C | Begin Location: PM MARKER (40.00) |
| Section ID: 4000 | End Location: PM MARKER (41.00) |
| Functional Class: MaC - Major Collector (5) | Surface Type: O - AC/AC |
| Date of Construction: 05/15/1987 | No. Lanes: 2 |
| Cul-de-sac: No | General Code: HE - |
| Length (ft): 5,280 | Area ID: 1 - |
| Width (ft): 33 | Funding Source: 0 - |
| Area (sq. ft.): 174,240 | ADT: |
| Traffic Index: 0.0 | Slab Length: 0.00 |
| Parking Lot Type: | Slab Width: 0.00 # of Slabs: 0 |
| Comments: | |

Road Name: STEWARTS PT SKG SP

| | |
|---|-----------------------------------|
| Street ID: 0001C | Begin Location: PM MARKER (41.00) |
| Section ID: 4100 | End Location: PM MARKER (42.00) |
| Functional Class: MaC - Major Collector (5) | Surface Type: O - AC/AC |
| Date of Construction: 05/15/1987 | No. Lanes: 2 |
| Cul-de-sac: No | General Code: HE - |
| Length (ft): 5,280 | Area ID: 1 - |
| Width (ft): 33 | Funding Source: 0 - |
| Area (sq. ft.): 174,240 | ADT: |
| Traffic Index: 0.0 | Slab Length: 0.00 |
| Parking Lot Type: | Slab Width: 0.00 # of Slabs: 0 |
| Comments: | |

Road Name: STEWARTS PT SKG SP

| | |
|---|-----------------------------------|
| Street ID: 0001C | Begin Location: PM MARKER (42.00) |
| Section ID: 4200 | End Location: PM MARKER (43.01) |
| Functional Class: MaC - Major Collector (5) | Surface Type: O - AC/AC |
| Date of Construction: 05/15/1987 | No. Lanes: 2 |
| Cul-de-sac: No | General Code: HE - |
| Length (ft): 5,333 | Area ID: 1 - |
| Width (ft): 33 | Funding Source: 0 - |
| Area (sq. ft.): 175,989 | ADT: |
| Traffic Index: 0.0 | Slab Length: 0.00 |
| Parking Lot Type: | Slab Width: 0.00 # of Slabs: 0 |
| Comments: CHIPPED SEALED | |

Road Name: STEWARTS PT SKG SP

| | |
|---|-----------------------------------|
| Street ID: 0001C | Begin Location: PM MARKER (43.01) |
| Section ID: 4301 | End Location: PM MARKER (44.00) |
| Functional Class: MaC - Major Collector (5) | Surface Type: O - AC/AC |
| Date of Construction: 05/15/1987 | No. Lanes: 2 |
| Cul-de-sac: No | General Code: HE - |
| Length (ft): 5,227 | Area ID: 1 - |
| Width (ft): 32 | Funding Source: 0 - |
| Area (sq. ft.): 167,264 | ADT: |
| Traffic Index: 0.0 | Slab Length: 0.00 |
| Parking Lot Type: | Slab Width: 0.00 # of Slabs: 0 |
| Comments: CHIPPED SEALED | |

Road Name: STEWARTS PT SKG SP

| | |
|---|-----------------------------------|
| Street ID: 0001C | Begin Location: PM MARKER (44.00) |
| Section ID: 4400 | End Location: OVERLOOK RD |
| Functional Class: MaC - Major Collector (5) | Surface Type: O - AC/AC |
| Date of Construction: 05/15/1987 | No. Lanes: 2 |
| Cul-de-sac: No | General Code: HE - |
| Length (ft): 1,848 | Area ID: 1 - |
| Width (ft): 32 | Funding Source: 0 - |
| Area (sq. ft.): 59,136 | ADT: |
| Traffic Index: 0.0 | Slab Length: 0.00 |
| Parking Lot Type: | Slab Width: 0.00 # of Slabs: 0 |
| Comments: CHIPPED SEALED | |

Road Name: STEWARTS PT SKG SP

| | |
|---|--------------------------------|
| Street ID: 0001C | Begin Location: OVERLOOK RD |
| Section ID: 4435 | End Location: ROCKPILE RD |
| Functional Class: MaC - Major Collector (5) | Surface Type: O - AC/AC |
| Date of Construction: 05/15/1987 | No. Lanes: 2 |
| Cul-de-sac: No | General Code: HE - |
| Length (ft): 2,693 | Area ID: 1 - |
| Width (ft): 36 | Funding Source: 0 - |
| Area (sq. ft.): 96,948 | ADT: |
| Traffic Index: 0.0 | Slab Length: 0.00 |
| Parking Lot Type: | Slab Width: 0.00 # of Slabs: 0 |
| Comments: CHIPPED SEALED | |

Road Name: STEWARTS PT SKG SP

| | |
|---|---|
| Street ID: 0001C | Begin Location: ROCKPILE RD |
| Section ID: 4486 | End Location: BRIDGE 20C-151 / DRY CREEK RD |
| Functional Class: MaC - Major Collector (5) | Surface Type: O - AC/AC |
| Date of Construction: 05/15/1987 | No. Lanes: 2 |
| Cul-de-sac: No | General Code: HE - |
| Length (ft): 9,821 | Area ID: 1 - |
| Width (ft): 31 | Funding Source: 0 - |
| Area (sq. ft.): 304,451 | ADT: 420 1/1/2019 12:00:00 AM |
| Traffic Index: 0.0 | Slab Length: 0.00 |
| Parking Lot Type: | Slab Width: 0.00 # of Slabs: 0 |
| Comments: CHIP SEALED | |

Road Name: STEWARTS PT SKG SP

| | |
|---|---|
| Street ID: 0001C | Begin Location: BEGIN BRIDGE / DRY CREEK |
| Section ID: 4672 | End Location: END BRIDGE (NORTH ABUTMENT) |
| Functional Class: MaC - Major Collector (5) | Surface Type: C - AC/PCC |
| Date of Construction: 01/01/1981 | No. Lanes: 2 |
| Cul-de-sac: No | General Code: - |
| Length (ft): 211 | Area ID: - |
| Width (ft): 31 | Funding Source: - |
| Area (sq. ft.): 6,541 | ADT: |
| Traffic Index: | Slab Length: 0.00 |
| Parking Lot Type: | Slab Width: 0.00 # of Slabs: 0 |
| Comments: | |

Road Name: STIRRUP CT

| | |
|----------------------------------|------------------------------------|
| Street ID: 88099 | Begin Location: EL MERCADO PARKWAY |
| Section ID: 1000 | End Location: END |
| Functional Class: L - Local (7) | Surface Type: A - AC |
| Date of Construction: 01/01/1985 | No. Lanes: 2 |
| Cul-de-sac: No | General Code: SR - |
| Length (ft): 106 | Area ID: 1 - |
| Width (ft): 54 | Funding Source: 0 - |
| Area (sq. ft.): 5,724 | ADT: |
| Traffic Index: 0.0 | Slab Length: 0.00 |
| Parking Lot Type: | Slab Width: 0.00 # of Slabs: 0 |
| Comments: | |

Road Name: STOETZ LN

| | |
|----------------------------------|-----------------------------------|
| Street ID: 70099 | Begin Location: HARRISON GRADE RD |
| Section ID: 1000 | End Location: END |
| Functional Class: L - Local (7) | Surface Type: A - AC |
| Date of Construction: 06/19/1974 | No. Lanes: 2 |
| Cul-de-sac: No | General Code: FO - |
| Length (ft): 4,594 | Area ID: 2 - |
| Width (ft): 16 | Funding Source: 0 - |
| Area (sq. ft.): 73,504 | ADT: |
| Traffic Index: 0.0 | Slab Length: 0.00 |
| Parking Lot Type: | Slab Width: 0.00 # of Slabs: 0 |
| Comments: | |

Road Name: STONE STATION RD

| | | |
|----------------------------------|-----------------------|---------------|
| Street ID: 68056 | Begin Location: END | |
| Section ID: 1000 | End Location: HWY 116 | |
| Functional Class: L - Local (7) | Surface Type: A - AC | |
| Date of Construction: 01/01/1968 | No. Lanes: 2 | |
| Cul-de-sac: No | General Code: FO - | |
| Length (ft): 1,742 | Area ID: 3 - | |
| Width (ft): 12 | Funding Source: 0 - | |
| Area (sq. ft.): 20,904 | ADT: | |
| Traffic Index: 0.0 | Slab Length: 0.00 | |
| Parking Lot Type: | Slab Width: 0.00 | # of Slabs: 0 |
| Comments: | | |

Road Name: STONE STATION RD

| | | |
|----------------------------------|-----------------------------------|---------------|
| Street ID: 68056 | Begin Location: HWY 116 | |
| Section ID: 1033 | End Location: OLD GRAVENSTEIN HWY | |
| Functional Class: L - Local (7) | Surface Type: A - AC | |
| Date of Construction: 01/01/1968 | No. Lanes: 2 | |
| Cul-de-sac: No | General Code: FO - | |
| Length (ft): 264 | Area ID: 3 - | |
| Width (ft): 12 | Funding Source: 0 - | |
| Area (sq. ft.): 3,168 | ADT: | |
| Traffic Index: 0.0 | Slab Length: 0.00 | |
| Parking Lot Type: | Slab Width: 0.00 | # of Slabs: 0 |
| Comments: | | |

Road Name: STONY GLEN LANE

| | | |
|----------------------------------|--------------------------------------|---------------|
| Street ID: 68160 | Begin Location: GATE-GOSSAGE CHANNEL | |
| Section ID: 3000 | End Location: STONY POINT RD | |
| Functional Class: L - Local (7) | Surface Type: A - AC | |
| Date of Construction: 04/11/1997 | No. Lanes: 2 | |
| Cul-de-sac: No | General Code: CO - | |
| Length (ft): 2,059 | Area ID: - | |
| Width (ft): 24 | Funding Source: - | |
| Area (sq. ft.): 49,416 | ADT: | |
| Traffic Index: | Slab Length: 0.00 | |
| Parking Lot Type: | Slab Width: 0.00 | # of Slabs: 0 |
| Comments: | | |

Road Name: STONY POINT RD

| | | |
|---|--|----------------------------|
| Street ID: 5709 | Begin Location: PETALUMA CITY LIMIT (APPX 1000 FT SE/O | |
| Section ID: 1023 | End Location: RAINVILLE RD) | |
| Functional Class: MaC - Major Collector (5) | Surface Type: O - AC/AC | |
| Date of Construction: 09/01/2017 | No. Lanes: 2 | |
| Cul-de-sac: No | General Code: CO - | |
| Length (ft): 1,214 | Area ID: 2 - | |
| Width (ft): 28 | Funding Source: 0 - | |
| Area (sq. ft.): 33,992 | ADT: 5500 | 1/1/2019 12:00:00 AM |
| Traffic Index: 0.0 | Slab Length: 0.00 | |
| Parking Lot Type: | Slab Width: 0.00 | # of Slabs: 0 |
| Comments: | | |

Road Name: STONY POINT RD

| | |
|---|---|
| Street ID: 5709 | Begin Location: PETALUMA CITY LIMIT |
| Section ID: 1091 | End Location: PEPPER RD |
| Functional Class: MaC - Major Collector (5) | Surface Type: O - AC/AC |
| Date of Construction: 11/30/2014 | No. Lanes: 2 |
| Cul-de-sac: No | General Code: CO - |
| Length (ft): 3,115 | Area ID: 2 - |
| Width (ft): 40 | Funding Source: 0 - |
| Area (sq. ft.): 124,600 | ADT: 5500 1/1/2019 12:00:00 AM |
| Traffic Index: 0.0 | Slab Length: 0.00 |
| Parking Lot Type: | Slab Width: 0.00 # of Slabs: 0 |
| Comments: | |

Road Name: STONY POINT RD

| | |
|---|---------------------------------|
| Street ID: 5709 | Begin Location: PEPPER RD |
| Section ID: 1150 | End Location: WEST RAILROAD AVE |
| Functional Class: MaC - Major Collector (5) | Surface Type: O - AC/AC |
| Date of Construction: 11/30/2014 | No. Lanes: 2 |
| Cul-de-sac: No | General Code: CO - |
| Length (ft): 8,923 | Area ID: - |
| Width (ft): 40 | Funding Source: - |
| Area (sq. ft.): 356,920 | ADT: |
| Traffic Index: 9.0 | Slab Length: 0.00 |
| Parking Lot Type: | Slab Width: 0.00 # of Slabs: 0 |
| Comments: | |

Road Name: STONY POINT RD

| | |
|---|-----------------------------------|
| Street ID: 5709 | Begin Location: WEST RAILROAD AVE |
| Section ID: 1319 | End Location: MECHAM RD |
| Functional Class: MaC - Major Collector (5) | Surface Type: O - AC/AC |
| Date of Construction: 11/30/2014 | No. Lanes: 2 |
| Cul-de-sac: No | General Code: CO - |
| Length (ft): 7,762 | Area ID: - |
| Width (ft): 40 | Funding Source: - |
| Area (sq. ft.): 310,480 | ADT: |
| Traffic Index: | Slab Length: 0.00 |
| Parking Lot Type: | Slab Width: 0.00 # of Slabs: 0 |
| Comments: | |

Road Name: STONY POINT RD

| | |
|---|---|
| Street ID: 5709 | Begin Location: MECHAM RD |
| Section ID: 1466 | End Location: WEST SIERRA AVE |
| Functional Class: MaC - Major Collector (5) | Surface Type: O - AC/AC |
| Date of Construction: 11/30/2014 | No. Lanes: 2 |
| Cul-de-sac: No | General Code: CO - |
| Length (ft): 5,333 | Area ID: 1 - |
| Width (ft): 40 | Funding Source: 0 - |
| Area (sq. ft.): 213,320 | ADT: 9100 1/1/2019 12:00:00 AM |
| Traffic Index: 0.0 | Slab Length: 0.00 |
| Parking Lot Type: | Slab Width: 0.00 # of Slabs: 0 |
| Comments: | |

Road Name: STONY POINT RD

| | |
|---|---|
| Street ID: 5709 | Begin Location: WEST SIERRA AVE |
| Section ID: 1567 | End Location: MADRONE AVE |
| Functional Class: MaC - Major Collector (5) | Surface Type: O - AC/AC |
| Date of Construction: 11/30/2014 | No. Lanes: 2 |
| Cul-de-sac: No | General Code: CO - |
| Length (ft): 1,637 | Area ID: 1 - |
| Width (ft): 40 | Funding Source: 0 - |
| Area (sq. ft.): 65,480 | ADT: 9100 1/1/2019 12:00:00 AM |
| Traffic Index: 0.0 | Slab Length: 0.00 |
| Parking Lot Type: | Slab Width: 0.00 # of Slabs: 0 |
| Comments: | |

Road Name: STONY POINT RD

| | |
|---|---|
| Street ID: 5709 | Begin Location: MADRONE AVE |
| Section ID: 1597 | End Location: HWY 116 |
| Functional Class: MaC - Major Collector (5) | Surface Type: O - AC/AC |
| Date of Construction: 11/30/2014 | No. Lanes: 2 |
| Cul-de-sac: No | General Code: CO - |
| Length (ft): 1,954 | Area ID: 1 - |
| Width (ft): 40 | Funding Source: 0 - |
| Area (sq. ft.): 78,160 | ADT: 9100 1/1/2019 12:00:00 AM |
| Traffic Index: 0.0 | Slab Length: 0.00 |
| Parking Lot Type: | Slab Width: 0.00 # of Slabs: 0 |
| Comments: | |

Road Name: STONY POINT RD

| | |
|---|--------------------------------|
| Street ID: 6803 | Begin Location: HWY 116 |
| Section ID: 1990 | End Location: BEGIN PCC BRIDGE |
| Functional Class: MaC - Major Collector (5) | Surface Type: O - AC/AC |
| Date of Construction: 06/15/2021 | No. Lanes: 2 |
| Cul-de-sac: No | General Code: CO - |
| Length (ft): 845 | Area ID: - |
| Width (ft): 65 | Funding Source: - |
| Area (sq. ft.): 54,925 | ADT: |
| Traffic Index: 10.0 | Slab Length: 0.00 |
| Parking Lot Type: | Slab Width: 0.00 # of Slabs: 0 |
| Comments: Split from 68031998 09/03/99 | |

Road Name: STONY POINT RD

| | |
|---|----------------------------------|
| Street ID: 6803 | Begin Location: BEGIN PCC BRIDGE |
| Section ID: 2006 | End Location: LOWELL AVE |
| Functional Class: MaC - Major Collector (5) | Surface Type: O - AC/AC |
| Date of Construction: 06/15/2021 | No. Lanes: 2 |
| Cul-de-sac: No | General Code: CO - |
| Length (ft): 2,482 | Area ID: - |
| Width (ft): 53 | Funding Source: - |
| Area (sq. ft.): 131,546 | ADT: |
| Traffic Index: 10.0 | Slab Length: 0.00 |
| Parking Lot Type: | Slab Width: 0.00 # of Slabs: 0 |
| Comments: Split from 68031998 09/03/99 | |

Road Name: STONY POINT RD

| | |
|---|--------------------------------|
| Street ID: 6803 | Begin Location: LOWELL AVE |
| Section ID: 2053 | End Location: ROHNERT PK EXPY |
| Functional Class: MaC - Major Collector (5) | Surface Type: O - AC/AC |
| Date of Construction: 06/15/2021 | No. Lanes: 2 |
| Cul-de-sac: No | General Code: - |
| Length (ft): 3,696 | Area ID: - |
| Width (ft): 40 | Funding Source: - |
| Area (sq. ft.): 147,840 | ADT: |
| Traffic Index: | Slab Length: 0.00 |
| Parking Lot Type: | Slab Width: 0.00 # of Slabs: 0 |
| Comments: | |

Road Name: STONY POINT RD

| | |
|---|----------------------------------|
| Street ID: 6803 | Begin Location: ROHNERT PK EXPWY |
| Section ID: 2123 | End Location: WILFRED AVE |
| Functional Class: MaC - Major Collector (5) | Surface Type: O - AC/AC |
| Date of Construction: 09/03/2013 | No. Lanes: 2 |
| Cul-de-sac: No | General Code: CO - |
| Length (ft): 3,696 | Area ID: - |
| Width (ft): 38 | Funding Source: - |
| Area (sq. ft.): 140,448 | ADT: |
| Traffic Index: | Slab Length: 0.00 |
| Parking Lot Type: | Slab Width: 0.00 # of Slabs: 0 |
| Comments: | |

Road Name: STONY POINT RD

| | |
|---|--------------------------------|
| Street ID: 6803 | Begin Location: WILFRED AVE |
| Section ID: 2193 | End Location: MILLBRAE AVE |
| Functional Class: MaC - Major Collector (5) | Surface Type: O - AC/AC |
| Date of Construction: 09/03/2013 | No. Lanes: 2 |
| Cul-de-sac: No | General Code: CO - |
| Length (ft): 2,270 | Area ID: - |
| Width (ft): 38 | Funding Source: - |
| Area (sq. ft.): 86,260 | ADT: |
| Traffic Index: | Slab Length: 0.00 |
| Parking Lot Type: | Slab Width: 0.00 # of Slabs: 0 |
| Comments: | |

Road Name: STONY POINT RD

| | |
|---|--------------------------------|
| Street ID: 6803 | Begin Location: MILLBRAE AVE |
| Section ID: 2236 | End Location: TODD RD |
| Functional Class: MaC - Major Collector (5) | Surface Type: O - AC/AC |
| Date of Construction: 09/03/2013 | No. Lanes: 2 |
| Cul-de-sac: No | General Code: CO - |
| Length (ft): 6,442 | Area ID: - |
| Width (ft): 38 | Funding Source: - |
| Area (sq. ft.): 244,796 | ADT: |
| Traffic Index: | Slab Length: 0.00 |
| Parking Lot Type: | Slab Width: 0.00 # of Slabs: 0 |
| Comments: | |

Road Name: STONY POINT RD

| | |
|---|---------------------------------|
| Street ID: 6803 | Begin Location: TODD RD |
| Section ID: 2358 | End Location: BELLEUVE AVE |
| Functional Class: MaC - Major Collector (5) | Surface Type: O - AC/AC |
| Date of Construction: 09/03/2013 | No. Lanes: 2 |
| Cul-de-sac: No | General Code: SR - |
| Length (ft): 5,333 | Area ID: 2 - |
| Width (ft): 24 | Funding Source: 0 - |
| Area (sq. ft.): 127,992 | ADT: 11000 1/1/2019 12:00:00 AM |
| Traffic Index: 0.0 | Slab Length: 0.00 |
| Parking Lot Type: | Slab Width: 0.00 # of Slabs: 0 |
| Comments: | |

Road Name: STOWRING RD

| | |
|--|--------------------------------|
| Street ID: 58047 | Begin Location: CUL-DE-SAC |
| Section ID: 1000 | End Location: KING RD |
| Functional Class: L - Local (7) | Surface Type: A - AC |
| Date of Construction: 01/01/1990 | No. Lanes: 2 |
| Cul-de-sac: No | General Code: - |
| Length (ft): 1,531 | Area ID: - |
| Width (ft): 32 | Funding Source: - |
| Area (sq. ft.): 48,992 | ADT: |
| Traffic Index: | Slab Length: 0.00 |
| Parking Lot Type: | Slab Width: 0.00 # of Slabs: 0 |
| Comments: Construction date is a complete guess. - Lee Penny, 10/2/2012 | |

Road Name: SUGARLOAF LN

| | |
|----------------------------------|--------------------------------|
| Street ID: 80030 | Begin Location: HILLCREST AVE |
| Section ID: 1000 | End Location: END |
| Functional Class: L - Local (7) | Surface Type: A - AC |
| Date of Construction: 01/01/1968 | No. Lanes: 1 |
| Cul-de-sac: No | General Code: FO - |
| Length (ft): 581 | Area ID: 3 - |
| Width (ft): 8 | Funding Source: 0 - |
| Area (sq. ft.): 4,648 | ADT: |
| Traffic Index: 0.0 | Slab Length: 0.00 |
| Parking Lot Type: | Slab Width: 0.00 # of Slabs: 0 |
| Comments: | |

Road Name: SULLIVAN RD

| | |
|----------------------------------|--------------------------------|
| Street ID: 79013 | Begin Location: PURRINGTON RD |
| Section ID: 2000 | End Location: MILL STATION RD |
| Functional Class: L - Local (7) | Surface Type: A - AC |
| Date of Construction: 09/04/1968 | No. Lanes: 2 |
| Cul-de-sac: No | General Code: FO - |
| Length (ft): 528 | Area ID: 2 - |
| Width (ft): 20 | Funding Source: 0 - |
| Area (sq. ft.): 10,560 | ADT: |
| Traffic Index: 0.0 | Slab Length: 0.00 |
| Parking Lot Type: | Slab Width: 0.00 # of Slabs: 0 |
| Comments: | |

Road Name: SULLIVAN RD

| | |
|----------------------------------|--------------------------------|
| Street ID: 79014 | Begin Location: PURRLINGTON RD |
| Section ID: 1000 | End Location: GRATON RD |
| Functional Class: L - Local (7) | Surface Type: A - AC |
| Date of Construction: 01/01/1970 | No. Lanes: 2 |
| Cul-de-sac: No | General Code: FO - |
| Length (ft): 1,690 | Area ID: 2 - |
| Width (ft): 17 | Funding Source: 0 - |
| Area (sq. ft.): 28,730 | ADT: |
| Traffic Index: 0.0 | Slab Length: 0.00 |
| Parking Lot Type: | Slab Width: 0.00 # of Slabs: 0 |
| Comments: | |

Road Name: SULLIVAN RD

| | |
|----------------------------------|--------------------------------|
| Street ID: 79014 | Begin Location: GRATON RD |
| Section ID: 1032 | End Location: GREEN VALLEY RD |
| Functional Class: L - Local (7) | Surface Type: A - AC |
| Date of Construction: 01/01/1984 | No. Lanes: 2 |
| Cul-de-sac: No | General Code: FO - |
| Length (ft): 2,798 | Area ID: 2 - |
| Width (ft): 17 | Funding Source: 0 - |
| Area (sq. ft.): 47,566 | ADT: |
| Traffic Index: 0.0 | Slab Length: 0.00 |
| Parking Lot Type: | Slab Width: 0.00 # of Slabs: 0 |
| Comments: | |

Road Name: SUMMER CROSSING

| | |
|----------------------------------|--------------------------------|
| Street ID: 80117 | Begin Location: STATE HWY 116 |
| Section ID: 1000 | End Location: END |
| Functional Class: L - Local (7) | Surface Type: A - AC |
| Date of Construction: 01/01/1997 | No. Lanes: 2 |
| Cul-de-sac: No | General Code: GU - |
| Length (ft): 300 | Area ID: - |
| Width (ft): 32 | Funding Source: - |
| Area (sq. ft.): 9,600 | ADT: |
| Traffic Index: | Slab Length: 0.00 |
| Parking Lot Type: | Slab Width: 0.00 # of Slabs: 0 |
| Comments: | |

Road Name: SUMMERHOME PARK RD

| | |
|----------------------------------|-----------------------------------|
| Street ID: 80032B | Begin Location: END |
| Section ID: 1000 | End Location: WOOD RETAINING WALL |
| Functional Class: L - Local (7) | Surface Type: A - AC |
| Date of Construction: 01/01/1970 | No. Lanes: 1 |
| Cul-de-sac: No | General Code: FO - |
| Length (ft): 2,851 | Area ID: 3 - |
| Width (ft): 10 | Funding Source: 0 - |
| Area (sq. ft.): 28,510 | ADT: |
| Traffic Index: 0.0 | Slab Length: 0.00 |
| Parking Lot Type: | Slab Width: 0.00 # of Slabs: 0 |
| Comments: | |

Road Name: SUMMERHOME PARK RD

| | |
|----------------------------------|-------------------------------------|
| Street ID: 80032B | Begin Location: WOOD RETAINING WALL |
| Section ID: 1054 | End Location: RIVER DR |
| Functional Class: L - Local (7) | Surface Type: A - AC |
| Date of Construction: 01/01/1970 | No. Lanes: 2 |
| Cul-de-sac: No | General Code: FO - |
| Length (ft): 3,696 | Area ID: 3 - |
| Width (ft): 15 | Funding Source: 0 - |
| Area (sq. ft.): 55,440 | ADT: |
| Traffic Index: 0.0 | Slab Length: 0.00 |
| Parking Lot Type: | Slab Width: 0.00 # of Slabs: 0 |
| Comments: | |

Road Name: SUMMERTREE LN

| | |
|----------------------------------|--------------------------------|
| Street ID: 88135 | Begin Location: END |
| Section ID: 1000 | End Location: FULTON RD |
| Functional Class: L - Local (7) | Surface Type: A - AC |
| Date of Construction: 01/01/1997 | No. Lanes: 2 |
| Cul-de-sac: No | General Code: SR - |
| Length (ft): 898 | Area ID: - |
| Width (ft): 32 | Funding Source: - |
| Area (sq. ft.): 28,736 | ADT: |
| Traffic Index: | Slab Length: 0.00 |
| Parking Lot Type: | Slab Width: 0.00 # of Slabs: 0 |
| Comments: | |

Road Name: SUMMIT AVE

| | | |
|----------------------------------|--|---------------|
| Street ID: 80114 | Begin Location: WOODS AVE (JUST WEST OF) | |
| Section ID: 0998 | End Location: PARK AVE | |
| Functional Class: L - Local (7) | Surface Type: A - AC | |
| Date of Construction: 01/01/1972 | No. Lanes: 2 | |
| Cul-de-sac: No | General Code: GU - | |
| Length (ft): 2,006 | Area ID: 3 - | |
| Width (ft): 14 | Funding Source: 0 - | |
| Area (sq. ft.): 28,084 | ADT: | |
| Traffic Index: 0.0 | Slab Length: 0.00 | |
| Parking Lot Type: | Slab Width: 0.00 | # of Slabs: 0 |
| Comments: | | |

Road Name: SUNLAND AVE

| | | |
|----------------------------------|-----------------------------|---------------|
| Street ID: 68069 | Begin Location: WILFRED AVE | |
| Section ID: 1000 | End Location: MILBRAE AVE | |
| Functional Class: L - Local (7) | Surface Type: A - AC | |
| Date of Construction: 01/01/1973 | No. Lanes: 2 | |
| Cul-de-sac: No | General Code: CO - | |
| Length (ft): 2,270 | Area ID: 1 - | |
| Width (ft): 20 | Funding Source: 0 - | |
| Area (sq. ft.): 45,400 | ADT: | |
| Traffic Index: 0.0 | Slab Length: 0.00 | |
| Parking Lot Type: | Slab Width: 0.00 | # of Slabs: 0 |
| Comments: | | |

Road Name: SUNLAND AVE

| | | |
|--|----------------------|---------------|
| Street ID: 68070 | Begin Location: END | |
| Section ID: 2000 | End Location: END | |
| Functional Class: L - Local (7) | Surface Type: A - AC | |
| Date of Construction: 01/01/1973 | No. Lanes: 2 | |
| Cul-de-sac: No | General Code: CO - | |
| Length (ft): 2,429 | Area ID: 1 - | |
| Width (ft): 20 | Funding Source: 0 - | |
| Area (sq. ft.): 48,580 | ADT: | |
| Traffic Index: 0.0 | Slab Length: 0.00 | |
| Parking Lot Type: | Slab Width: 0.00 | # of Slabs: 0 |
| Comments: asphalt breaking off and falling into ditch on west side at 4300 sunland | | |

Road Name: SUNNY DR

| | | |
|----------------------------------|--------------------------------|---------------|
| Street ID: 70141 | Begin Location: RIDGECREST DR | |
| Section ID: 1000 | End Location: OLD MONTE RIO RD | |
| Functional Class: L - Local (7) | Surface Type: A - AC | |
| Date of Construction: 01/01/1971 | No. Lanes: 2 | |
| Cul-de-sac: No | General Code: GU - | |
| Length (ft): 475 | Area ID: 2 - | |
| Width (ft): 16 | Funding Source: 0 - | |
| Area (sq. ft.): 7,600 | ADT: | |
| Traffic Index: 0.0 | Slab Length: 0.00 | |
| Parking Lot Type: | Slab Width: 0.00 | # of Slabs: 0 |
| Comments: | | |

Road Name: SUNNY VIEW WAY

| | |
|----------------------------------|--------------------------------|
| Street ID: 78300 | Begin Location: GUERNEVILLE RD |
| Section ID: 1000 | End Location: OAK FARM LN |
| Functional Class: L - Local (7) | Surface Type: A - AC |
| Date of Construction: 01/01/1979 | No. Lanes: 2 |
| Cul-de-sac: No | General Code: SR - |
| Length (ft): 2,904 | Area ID: 1 - |
| Width (ft): 22 | Funding Source: 0 - |
| Area (sq. ft.): 63,888 | ADT: |
| Traffic Index: 0.0 | Slab Length: 0.00 |
| Parking Lot Type: | Slab Width: 0.00 # of Slabs: 0 |
| Comments: | |

Road Name: SUNNYBROOK CT

| | |
|----------------------------------|--------------------------------|
| Street ID: 88134 | Begin Location: END |
| Section ID: 1000 | End Location: KEVIN CT |
| Functional Class: L - Local (7) | Surface Type: A - AC |
| Date of Construction: 01/01/1997 | No. Lanes: 2 |
| Cul-de-sac: No | General Code: SR - |
| Length (ft): 315 | Area ID: - |
| Width (ft): 32 | Funding Source: - |
| Area (sq. ft.): 10,080 | ADT: |
| Traffic Index: | Slab Length: 0.00 |
| Parking Lot Type: | Slab Width: 0.00 # of Slabs: 0 |
| Comments: | |

Road Name: SUNNYSIDE AVE

| | |
|----------------------------------|--------------------------------|
| Street ID: 66019 | Begin Location: HWY 12 |
| Section ID: 1000 | End Location: KEATON AVE |
| Functional Class: L - Local (7) | Surface Type: A - AC |
| Date of Construction: 01/01/1966 | No. Lanes: 2 |
| Cul-de-sac: No | General Code: SO - |
| Length (ft): 1,056 | Area ID: 2 - |
| Width (ft): 8 | Funding Source: 0 - |
| Area (sq. ft.): 8,448 | ADT: |
| Traffic Index: 0.0 | Slab Length: 0.00 |
| Parking Lot Type: | Slab Width: 0.00 # of Slabs: 0 |
| Comments: | |

Road Name: SUNNYSIDE WAY

| | |
|----------------------------------|--------------------------------|
| Street ID: 70090 | Begin Location: D ST |
| Section ID: 1000 | End Location: E ST |
| Functional Class: L - Local (7) | Surface Type: A - AC |
| Date of Construction: 01/01/1997 | No. Lanes: 2 |
| Cul-de-sac: No | General Code: GU - |
| Length (ft): 317 | Area ID: - |
| Width (ft): 32 | Funding Source: - |
| Area (sq. ft.): 10,144 | ADT: |
| Traffic Index: | Slab Length: 0.00 |
| Parking Lot Type: | Slab Width: 0.00 # of Slabs: 0 |
| Comments: | |

Road Name: SUNRIDGE AVE

| | |
|----------------------------------|--------------------------------|
| Street ID: 89052 | Begin Location: MARIANNA DR |
| Section ID: 1000 | End Location: MARIANNA DR |
| Functional Class: L - Local (7) | Surface Type: A - AC |
| Date of Construction: 01/01/1965 | No. Lanes: 2 |
| Cul-de-sac: No | General Code: FO - |
| Length (ft): 1,385 | Area ID: 1 - |
| Width (ft): 21 | Funding Source: 0 - |
| Area (sq. ft.): 29,085 | ADT: |
| Traffic Index: 0.0 | Slab Length: 0.00 |
| Parking Lot Type: | Slab Width: 0.00 # of Slabs: 0 |
| Comments: | |

Road Name: SUNSET AVE

| | |
|----------------------------------|--------------------------------|
| Street ID: 80020 | Begin Location: RIVER RD |
| Section ID: 1000 | End Location: WESTSIDE RD |
| Functional Class: L - Local (7) | Surface Type: A - AC |
| Date of Construction: 01/01/1984 | No. Lanes: 2 |
| Cul-de-sac: No | General Code: FO - |
| Length (ft): 1,056 | Area ID: 3 - |
| Width (ft): 13 | Funding Source: 0 - |
| Area (sq. ft.): 13,728 | ADT: |
| Traffic Index: 0.0 | Slab Length: 0.00 |
| Parking Lot Type: | Slab Width: 0.00 # of Slabs: 0 |
| Comments: | |

Road Name: SUNSET AVE

| | |
|----------------------------------|--------------------------------|
| Street ID: 80070 | Begin Location: MORNINGSIDE DR |
| Section ID: 2000 | End Location: WOODLAND DR |
| Functional Class: L - Local (7) | Surface Type: A - AC |
| Date of Construction: 01/01/1968 | No. Lanes: 2 |
| Cul-de-sac: No | General Code: GU - |
| Length (ft): 1,584 | Area ID: 2 - |
| Width (ft): 14 | Funding Source: 0 - |
| Area (sq. ft.): 22,176 | ADT: |
| Traffic Index: 0.0 | Slab Length: 0.00 |
| Parking Lot Type: | Slab Width: 0.00 # of Slabs: 0 |
| Comments: | |

Road Name: SUNSET WAY

| | |
|----------------------------------|--------------------------------|
| Street ID: 66008 | Begin Location: WATERMAN AVE |
| Section ID: 1000 | End Location: FETTERS AVE |
| Functional Class: L - Local (7) | Surface Type: A - AC |
| Date of Construction: 01/01/1964 | No. Lanes: 2 |
| Cul-de-sac: No | General Code: SO - |
| Length (ft): 950 | Area ID: 2 - |
| Width (ft): 21 | Funding Source: 0 - |
| Area (sq. ft.): 19,950 | ADT: |
| Traffic Index: 0.0 | Slab Length: 0.00 |
| Parking Lot Type: | Slab Width: 0.00 # of Slabs: 0 |
| Comments: | |

Road Name: SUNSHINE CT

| | |
|----------------------------------|--------------------------------|
| Street ID: 80137 | Begin Location: END |
| Section ID: 1000 | End Location: BIRKHOFFER RD |
| Functional Class: L - Local (7) | Surface Type: A - AC |
| Date of Construction: 01/01/1974 | No. Lanes: 2 |
| Cul-de-sac: No | General Code: GU - |
| Length (ft): 370 | Area ID: 2 - |
| Width (ft): 21 | Funding Source: 0 - |
| Area (sq. ft.): 7,770 | ADT: |
| Traffic Index: 0.0 | Slab Length: 0.00 |
| Parking Lot Type: | Slab Width: 0.00 # of Slabs: 0 |
| Comments: | |

Road Name: SURFBIRD CT

| | |
|----------------------------------|--------------------------------|
| Street ID: 60031 | Begin Location: HERON DR |
| Section ID: 1000 | End Location: END |
| Functional Class: L - Local (7) | Surface Type: A - AC |
| Date of Construction: 01/01/1976 | No. Lanes: 2 |
| Cul-de-sac: No | General Code: FO - |
| Length (ft): 898 | Area ID: 1 - |
| Width (ft): 38 | Funding Source: 0 - |
| Area (sq. ft.): 34,124 | ADT: |
| Traffic Index: 0.0 | Slab Length: 0.00 |
| Parking Lot Type: | Slab Width: 0.00 # of Slabs: 0 |
| Comments: | |

Road Name: SURFBIRD CT

| | |
|----------------------------------|----------------------------------|
| Street ID: 60032 | Begin Location: SURFBIRD CT WEST |
| Section ID: 2000 | End Location: SURFBIRD CT EAST |
| Functional Class: L - Local (7) | Surface Type: A - AC |
| Date of Construction: 01/01/1976 | No. Lanes: 2 |
| Cul-de-sac: No | General Code: FO - |
| Length (ft): 475 | Area ID: 1 - |
| Width (ft): 30 | Funding Source: 0 - |
| Area (sq. ft.): 14,250 | ADT: |
| Traffic Index: 0.0 | Slab Length: 0.00 |
| Parking Lot Type: | Slab Width: 0.00 # of Slabs: 0 |
| Comments: | |

Road Name: SUSSEX DR

| | |
|----------------------------------|---------------------------------|
| Street ID: 88024 | Begin Location: OLD REDWOOD HWY |
| Section ID: 1000 | End Location: LONDONBERRY DR |
| Functional Class: L - Local (7) | Surface Type: A - AC |
| Date of Construction: 01/01/1966 | No. Lanes: 2 |
| Cul-de-sac: No | General Code: SR - |
| Length (ft): 1,109 | Area ID: 1 - |
| Width (ft): 32 | Funding Source: 0 - |
| Area (sq. ft.): 35,488 | ADT: |
| Traffic Index: 0.0 | Slab Length: 0.00 |
| Parking Lot Type: | Slab Width: 0.00 # of Slabs: 0 |
| Comments: | |

Road Name: SUTTER RD

| | |
|----------------------------------|--------------------------------|
| Street ID: 20002 | Begin Location: END |
| Section ID: 1000 | End Location: PRESTON DR |
| Functional Class: L - Local (7) | Surface Type: A - AC |
| Date of Construction: 01/01/1969 | No. Lanes: 2 |
| Cul-de-sac: No | General Code: HE - |
| Length (ft): 792 | Area ID: 3 - |
| Width (ft): 14 | Funding Source: 0 - |
| Area (sq. ft.): 11,088 | ADT: |
| Traffic Index: 0.0 | Slab Length: 0.00 |
| Parking Lot Type: | Slab Width: 0.00 # of Slabs: 0 |
| Comments: | |

Road Name: SUTTON ST

| | |
|----------------------------------|--------------------------------|
| Street ID: 59008 | Begin Location: HILLVIEW ST |
| Section ID: 1000 | End Location: BLOOMFIELD RD |
| Functional Class: L - Local (7) | Surface Type: A - AC |
| Date of Construction: 10/21/1969 | No. Lanes: 2 |
| Cul-de-sac: No | General Code: FO - |
| Length (ft): 2,112 | Area ID: 1 - |
| Width (ft): 18 | Funding Source: 0 - |
| Area (sq. ft.): 38,016 | ADT: |
| Traffic Index: 0.0 | Slab Length: 0.00 |
| Parking Lot Type: | Slab Width: 0.00 # of Slabs: 0 |
| Comments: | |

Road Name: SWAN DR

| | |
|----------------------------------|--------------------------------|
| Street ID: 60065 | Begin Location: PELICAN LOOP |
| Section ID: 1000 | End Location: HERON DR |
| Functional Class: L - Local (7) | Surface Type: A - AC |
| Date of Construction: 01/01/1980 | No. Lanes: 2 |
| Cul-de-sac: No | General Code: FO - |
| Length (ft): 1,478 | Area ID: 1 - |
| Width (ft): 28 | Funding Source: 0 - |
| Area (sq. ft.): 41,384 | ADT: |
| Traffic Index: 0.0 | Slab Length: 0.00 |
| Parking Lot Type: | Slab Width: 0.00 # of Slabs: 0 |
| Comments: | |

Road Name: SWEET WILLIAM CT

| | |
|----------------------------------|--------------------------------|
| Street ID: 56166 | Begin Location: END |
| Section ID: 1000 | End Location: GROVE ST |
| Functional Class: L - Local (7) | Surface Type: A - AC |
| Date of Construction: 01/01/1968 | No. Lanes: 2 |
| Cul-de-sac: No | General Code: SO - |
| Length (ft): 686 | Area ID: 1 - |
| Width (ft): 24 | Funding Source: 0 - |
| Area (sq. ft.): 16,464 | ADT: |
| Traffic Index: 0.0 | Slab Length: 0.00 |
| Parking Lot Type: | Slab Width: 0.00 # of Slabs: 0 |
| Comments: | |

Road Name: SWEETWATER SPR RD

| | |
|----------------------------------|--|
| Street ID: 8902A | Begin Location: ARMSTRONG WOODS RD |
| Section ID: 1000 | End Location: SWEETWATER CREEK / RCB CULVERT |
| Functional Class: L - Local (7) | Surface Type: A - AC |
| Date of Construction: 12/16/1968 | No. Lanes: 2 |
| Cul-de-sac: No | General Code: GU - |
| Length (ft): 6,125 | Area ID: 2 - |
| Width (ft): 17 | Funding Source: 0 - |
| Area (sq. ft.): 104,125 | ADT: |
| Traffic Index: 0.0 | Slab Length: 0.00 |
| Parking Lot Type: | Slab Width: 0.00 # of Slabs: 0 |
| Comments: Merged 7/19/12 -- Lee | |

Road Name: SWEETWATER SPR RD

| | |
|----------------------------------|--|
| Street ID: 8902A | Begin Location: SWEETWATER CREEK / RCB CULVERT |
| Section ID: 1116 | End Location: PORTER CREEK BRIDGE 20C0366 |
| Functional Class: L - Local (7) | Surface Type: A - AC |
| Date of Construction: 04/13/1971 | No. Lanes: 2 |
| Cul-de-sac: No | General Code: GU - |
| Length (ft): 24,658 | Area ID: 2 - |
| Width (ft): 15 | Funding Source: 0 - |
| Area (sq. ft.): 369,870 | ADT: |
| Traffic Index: 0.0 | Slab Length: 0.00 |
| Parking Lot Type: | Slab Width: 0.00 # of Slabs: 0 |
| Comments: Merged, 7/19/12 -- Lee | |

Road Name: SWEETWATER SPR RD

| | |
|----------------------------------|---|
| Street ID: 8902A | Begin Location: PORTER CREEK BRIDGE 20C0366 |
| Section ID: 1583 | End Location: STEEL TRUSS BRIDGE 20C0537 |
| Functional Class: L - Local (7) | Surface Type: A - AC |
| Date of Construction: 02/12/2002 | No. Lanes: 2 |
| Cul-de-sac: No | General Code: GU - |
| Length (ft): 1,373 | Area ID: - |
| Width (ft): 17 | Funding Source: - |
| Area (sq. ft.): 23,341 | ADT: |
| Traffic Index: 0.0 | Slab Length: 0.00 |
| Parking Lot Type: | Slab Width: 0.00 # of Slabs: 0 |
| Comments: | |

Road Name: SWEETWATER SPR RD

| | |
|----------------------------------|--|
| Street ID: 8902A | Begin Location: STEEL TRUSS BRIDGE 20C0537 |
| Section ID: 1651 | End Location: CONCRETE BRIDGE 20C0369 |
| Functional Class: L - Local (7) | Surface Type: A - AC |
| Date of Construction: 02/12/2002 | No. Lanes: 2 |
| Cul-de-sac: No | General Code: GU - |
| Length (ft): 7,339 | Area ID: - |
| Width (ft): 12 | Funding Source: - |
| Area (sq. ft.): 88,068 | ADT: |
| Traffic Index: 0.0 | Slab Length: 0.00 |
| Parking Lot Type: | Slab Width: 0.00 # of Slabs: 0 |
| Comments: | |

Road Name: SWEETWATER SPR RD

| | |
|---|---|
| Street ID: 8902A | Begin Location: CONCRETE BRIDGE 20C0369 |
| Section ID: 1748 | End Location: WESTSIDE RD |
| Functional Class: L - Local (7) | Surface Type: A - AC |
| Date of Construction: 01/01/1984 | No. Lanes: 2 |
| Cul-de-sac: No | General Code: HE - |
| Length (ft): 14,784 | Area ID: 1 - |
| Width (ft): 15 | Funding Source: 0 - |
| Area (sq. ft.): 221,760 | ADT: |
| Traffic Index: 0.0 | Slab Length: 0.00 |
| Parking Lot Type: | Slab Width: 0.00 # of Slabs: 0 |
| Comments: Begin road slip-out repair needed | |

Road Name: SYLVAN WAY

| | |
|----------------------------------|--------------------------------|
| Street ID: 71030 | Begin Location: END |
| Section ID: 1000 | End Location: LAUREL DELL AVE |
| Functional Class: L - Local (7) | Surface Type: A - AC |
| Date of Construction: 12/10/1991 | No. Lanes: 2 |
| Cul-de-sac: No | General Code: GU - |
| Length (ft): 317 | Area ID: 3 - |
| Width (ft): 30 | Funding Source: 0 - |
| Area (sq. ft.): 9,510 | ADT: |
| Traffic Index: 0.0 | Slab Length: 0.00 |
| Parking Lot Type: | Slab Width: 0.00 # of Slabs: 0 |
| Comments: | |

Road Name: SYLVAN WAY

| | |
|----------------------------------|---------------------------------|
| Street ID: 71030 | Begin Location: LAUREL DELL AVE |
| Section ID: 1006 | End Location: END |
| Functional Class: L - Local (7) | Surface Type: A - AC |
| Date of Construction: 06/26/1990 | No. Lanes: 2 |
| Cul-de-sac: No | General Code: GU - |
| Length (ft): 1,109 | Area ID: 3 - |
| Width (ft): 15 | Funding Source: 0 - |
| Area (sq. ft.): 16,635 | ADT: |
| Traffic Index: 0.0 | Slab Length: 0.00 |
| Parking Lot Type: | Slab Width: 0.00 # of Slabs: 0 |
| Comments: | |

Road Name: SYLVANIA AVE

| | |
|----------------------------------|--------------------------------|
| Street ID: 70042 | Begin Location: BOHEMIAN HWY |
| Section ID: 1000 | End Location: END |
| Functional Class: L - Local (7) | Surface Type: A - AC |
| Date of Construction: 01/01/1988 | No. Lanes: 2 |
| Cul-de-sac: No | General Code: FO - |
| Length (ft): 739 | Area ID: 3 - |
| Width (ft): 15 | Funding Source: 0 - |
| Area (sq. ft.): 11,085 | ADT: |
| Traffic Index: 0.0 | Slab Length: 0.00 |
| Parking Lot Type: | Slab Width: 0.00 # of Slabs: 0 |
| Comments: | |

Road Name: SYLVIA DR

| | |
|----------------------------------|--------------------------------|
| Street ID: 66075 | Begin Location: DUNBAR DR |
| Section ID: 1000 | End Location: STATE HWY 12 |
| Functional Class: L - Local (7) | Surface Type: O - AC/AC |
| Date of Construction: 09/15/2022 | No. Lanes: 2 |
| Cul-de-sac: No | General Code: SO - |
| Length (ft): 1,320 | Area ID: 1 - |
| Width (ft): 23 | Funding Source: 0 - |
| Area (sq. ft.): 30,360 | ADT: |
| Traffic Index: 0.0 | Slab Length: 0.00 |
| Parking Lot Type: | Slab Width: 0.00 # of Slabs: 0 |
| Comments: | |

Road Name: TAN OAK AVE

| | |
|----------------------------------|--------------------------------|
| Street ID: 70027 | Begin Location: TOWER RD |
| Section ID: 1000 | End Location: ST DOROTHY AVE |
| Functional Class: L - Local (7) | Surface Type: A - AC |
| Date of Construction: 01/01/1986 | No. Lanes: 2 |
| Cul-de-sac: No | General Code: GU - |
| Length (ft): 1,162 | Area ID: 2 - |
| Width (ft): 13 | Funding Source: 0 - |
| Area (sq. ft.): 15,106 | ADT: |
| Traffic Index: 0.0 | Slab Length: 0.00 |
| Parking Lot Type: | Slab Width: 0.00 # of Slabs: 0 |
| Comments: | |

Road Name: TANNERY CREEK RD

| | |
|----------------------------------|----------------------------------|
| Street ID: 60009 | Begin Location: SALMON CREEK RD |
| Section ID: 1000 | End Location: END CO. MAINTAINED |
| Functional Class: L - Local (7) | Surface Type: A - AC |
| Date of Construction: 08/02/1969 | No. Lanes: 2 |
| Cul-de-sac: No | General Code: FO - |
| Length (ft): 3,270 | Area ID: 3 - |
| Width (ft): 12 | Funding Source: 0 - |
| Area (sq. ft.): 39,240 | ADT: |
| Traffic Index: 0.0 | Slab Length: 0.00 |
| Parking Lot Type: | Slab Width: 0.00 # of Slabs: 0 |
| Comments: | |

Road Name: TANUDA RD

| | |
|----------------------------------|---------------------------------|
| Street ID: 70003 | Begin Location: GRATON RD |
| Section ID: 1000 | End Location: HARRISON GRADE RD |
| Functional Class: L - Local (7) | Surface Type: A - AC |
| Date of Construction: 01/01/1984 | No. Lanes: 2 |
| Cul-de-sac: No | General Code: FO - |
| Length (ft): 898 | Area ID: 2 - |
| Width (ft): 17 | Funding Source: 0 - |
| Area (sq. ft.): 15,266 | ADT: |
| Traffic Index: 0.0 | Slab Length: 0.00 |
| Parking Lot Type: | Slab Width: 0.00 # of Slabs: 0 |
| Comments: | |

Road Name: TAPADERA DR

| | |
|----------------------------------|--------------------------------|
| Street ID: 78017 | Begin Location: YUBA DR. |
| Section ID: 1000 | End Location: ASH DR. |
| Functional Class: L - Local (7) | Surface Type: O - AC/AC |
| Date of Construction: 09/15/2022 | No. Lanes: 2 |
| Cul-de-sac: No | General Code: SR - |
| Length (ft): 1,216 | Area ID: 2 - |
| Width (ft): 24 | Funding Source: 0 - |
| Area (sq. ft.): 29,184 | ADT: |
| Traffic Index: 0.0 | Slab Length: 0.00 |
| Parking Lot Type: | Slab Width: 0.00 # of Slabs: 0 |
| Comments: | |

Road Name: TAYLOR AVE

| | |
|----------------------------------|--------------------------------|
| Street ID: 68068 | Begin Location: SOUTH END |
| Section ID: 1000 | End Location: NORTH END |
| Functional Class: L - Local (7) | Surface Type: A - AC |
| Date of Construction: 01/01/1973 | No. Lanes: 2 |
| Cul-de-sac: No | General Code: CO - |
| Length (ft): 4,752 | Area ID: 1 - |
| Width (ft): 20 | Funding Source: 0 - |
| Area (sq. ft.): 95,040 | ADT: |
| Traffic Index: 0.0 | Slab Length: 0.00 |
| Parking Lot Type: | Slab Width: 0.00 # of Slabs: 0 |
| Comments: | |

Road Name: TAYLOR AVE

| | |
|----------------------------------|--------------------------------|
| Street ID: 68148 | Begin Location: END |
| Section ID: 2000 | End Location: WILFRED AVE |
| Functional Class: L - Local (7) | Surface Type: A - AC |
| Date of Construction: 01/01/1973 | No. Lanes: 2 |
| Cul-de-sac: No | General Code: CO - |
| Length (ft): 896 | Area ID: 2 - |
| Width (ft): 18 | Funding Source: 0 - |
| Area (sq. ft.): 16,128 | ADT: |
| Traffic Index: 0.0 | Slab Length: 0.00 |
| Parking Lot Type: | Slab Width: 0.00 # of Slabs: 0 |
| Comments: | |

Road Name: TAYLOR LN

| | |
|----------------------------------|--------------------------------|
| Street ID: 60017 | Begin Location: END |
| Section ID: 1000 | End Location: JOY RD |
| Functional Class: L - Local (7) | Surface Type: A - AC |
| Date of Construction: 07/19/1975 | No. Lanes: 2 |
| Cul-de-sac: No | General Code: FO - |
| Length (ft): 5,755 | Area ID: 3 - |
| Width (ft): 17 | Funding Source: 0 - |
| Area (sq. ft.): 97,835 | ADT: |
| Traffic Index: 0.0 | Slab Length: 0.00 |
| Parking Lot Type: | Slab Width: 0.00 # of Slabs: 0 |
| Comments: | |

Road Name: TAYLOR ST

| | |
|----------------------------------|--------------------------------|
| Street ID: 61005 | Begin Location: HWY 1 |
| Section ID: 1000 | End Location: CANON ST |
| Functional Class: L - Local (7) | Surface Type: A - AC |
| Date of Construction: 01/01/1970 | No. Lanes: 2 |
| Cul-de-sac: No | General Code: FO - |
| Length (ft): 866 | Area ID: 1 - |
| Width (ft): 26 | Funding Source: 0 - |
| Area (sq. ft.): 22,516 | ADT: |
| Traffic Index: 0.0 | Slab Length: 0.00 |
| Parking Lot Type: | Slab Width: 0.00 # of Slabs: 0 |
| Comments: | |

Road Name: TEMELEC CIR

| | |
|--|--------------------------------|
| Street ID: 56171 | Begin Location: MISSION DR |
| Section ID: 1002 | End Location: VIA COLOMBARD |
| Functional Class: L - Local (7) | Surface Type: A - AC |
| Date of Construction: 01/01/1975 | No. Lanes: 1 |
| Cul-de-sac: No | General Code: SO - |
| Length (ft): 4,382 | Area ID: 1 - |
| Width (ft): 44 | Funding Source: 0 - |
| Area (sq. ft.): 192,808 | ADT: |
| Traffic Index: 0.0 | Slab Length: 0.00 |
| Parking Lot Type: | Slab Width: 0.00 # of Slabs: 0 |
| Comments: TRACK BOTH LANES AS ONE ROAD SECTION. DO NOT MAKE INTO TWO SECTIONS. | |

Road Name: TEMELEC DR

| | |
|----------------------------------|--------------------------------|
| Street ID: 56195 | Begin Location: TEMELEC CIRCLE |
| Section ID: 1000 | End Location: END |
| Functional Class: L - Local (7) | Surface Type: A - AC |
| Date of Construction: 01/01/1975 | No. Lanes: 2 |
| Cul-de-sac: No | General Code: SO - |
| Length (ft): 581 | Area ID: 1 - |
| Width (ft): 32 | Funding Source: 0 - |
| Area (sq. ft.): 18,592 | ADT: |
| Traffic Index: 0.0 | Slab Length: 0.00 |
| Parking Lot Type: | Slab Width: 0.00 # of Slabs: 0 |
| Comments: | |

Road Name: TEMELEC DR

| | |
|----------------------------------|--------------------------------|
| Street ID: 56196 | Begin Location: END |
| Section ID: 2000 | End Location: TEMELEC DR |
| Functional Class: L - Local (7) | Surface Type: A - AC |
| Date of Construction: 01/01/1975 | No. Lanes: 2 |
| Cul-de-sac: No | General Code: SO - |
| Length (ft): 211 | Area ID: 1 - |
| Width (ft): 36 | Funding Source: 0 - |
| Area (sq. ft.): 7,596 | ADT: |
| Traffic Index: 0.0 | Slab Length: 0.00 |
| Parking Lot Type: | Slab Width: 0.00 # of Slabs: 0 |
| Comments: | |

Road Name: TEMELEC DR

| | |
|----------------------------------|--------------------------------|
| Street ID: 56197 | Begin Location: END |
| Section ID: 3000 | End Location: TEMELEC DR |
| Functional Class: L - Local (7) | Surface Type: A - AC |
| Date of Construction: 01/01/1975 | No. Lanes: 2 |
| Cul-de-sac: No | General Code: SO - |
| Length (ft): 158 | Area ID: 1 - |
| Width (ft): 40 | Funding Source: 0 - |
| Area (sq. ft.): 6,320 | ADT: |
| Traffic Index: 0.0 | Slab Length: 0.00 |
| Parking Lot Type: | Slab Width: 0.00 # of Slabs: 0 |
| Comments: | |

Road Name: TEMPLEMAN RD

| | |
|----------------------------------|--------------------------------|
| Street ID: 79054 | Begin Location: HWY 116 |
| Section ID: 1000 | End Location: END |
| Functional Class: L - Local (7) | Surface Type: A - AC |
| Date of Construction: 01/01/1974 | No. Lanes: 2 |
| Cul-de-sac: No | General Code: FO - |
| Length (ft): 2,957 | Area ID: 2 - |
| Width (ft): 19 | Funding Source: 0 - |
| Area (sq. ft.): 56,183 | ADT: |
| Traffic Index: 0.0 | Slab Length: 0.00 |
| Parking Lot Type: | Slab Width: 0.00 # of Slabs: 0 |
| Comments: | |

Road Name: TERRA VERDE RD

| | |
|----------------------------------|---------------------------------|
| Street ID: 61034 | Begin Location: EL CAMINO BELLA |
| Section ID: 1000 | End Location: END |
| Functional Class: L - Local (7) | Surface Type: A - AC |
| Date of Construction: 01/01/1971 | No. Lanes: 2 |
| Cul-de-sac: No | General Code: FO - |
| Length (ft): 860 | Area ID: 1 - |
| Width (ft): 22 | Funding Source: 0 - |
| Area (sq. ft.): 18,920 | ADT: |
| Traffic Index: 0.0 | Slab Length: 0.00 |
| Parking Lot Type: | Slab Width: 0.00 # of Slabs: 0 |
| Comments: chipped sealed | |

Road Name: TERRACE DR

| | |
|----------------------------------|--------------------------------|
| Street ID: 80012 | Begin Location: ESTHER DR |
| Section ID: 1000 | End Location: OGBURN LN |
| Functional Class: L - Local (7) | Surface Type: A - AC |
| Date of Construction: 01/01/1970 | No. Lanes: 2 |
| Cul-de-sac: No | General Code: FO - |
| Length (ft): 1,320 | Area ID: 3 - |
| Width (ft): 12 | Funding Source: 0 - |
| Area (sq. ft.): 15,840 | ADT: |
| Traffic Index: 0.0 | Slab Length: 0.00 |
| Parking Lot Type: | Slab Width: 0.00 # of Slabs: 0 |
| Comments: | |

Road Name: THERESA DR

| | |
|---|----------------------------------|
| Street ID: 10015 | Begin Location: DUTCHER CREEK RD |
| Section ID: 1000 | End Location: ASTI RD |
| Functional Class: MIC - Minor Collector (6) | Surface Type: A - AC |
| Date of Construction: 01/01/1964 | No. Lanes: 2 |
| Cul-de-sac: No | General Code: HE - |
| Length (ft): 634 | Area ID: 1 - |
| Width (ft): 40 | Funding Source: 0 - |
| Area (sq. ft.): 25,360 | ADT: |
| Traffic Index: 0.0 | Slab Length: 0.00 |
| Parking Lot Type: | Slab Width: 0.00 # of Slabs: 0 |
| Comments: | |

Road Name: THIRD AVE

| | |
|----------------------------------|--------------------------------|
| Street ID: 56085 | Begin Location: THOMSON AVE |
| Section ID: 1000 | End Location: MALDONADO AVE |
| Functional Class: L - Local (7) | Surface Type: A - AC |
| Date of Construction: 01/01/1966 | No. Lanes: 2 |
| Cul-de-sac: No | General Code: SO - |
| Length (ft): 422 | Area ID: 2 - |
| Width (ft): 22 | Funding Source: 0 - |
| Area (sq. ft.): 9,284 | ADT: |
| Traffic Index: 0.0 | Slab Length: 0.00 |
| Parking Lot Type: | Slab Width: 0.00 # of Slabs: 0 |
| Comments: | |

Road Name: THIRD ST

| | |
|----------------------------------|--------------------------------|
| Street ID: 70010 | Begin Location: BOHEMIAN HWY |
| Section ID: 4000 | End Location: END |
| Functional Class: L - Local (7) | Surface Type: A - AC |
| Date of Construction: 01/01/1966 | No. Lanes: 2 |
| Cul-de-sac: No | General Code: FO - |
| Length (ft): 345 | Area ID: 2 - |
| Width (ft): 37 | Funding Source: 0 - |
| Area (sq. ft.): 12,765 | ADT: |
| Traffic Index: 0.0 | Slab Length: 0.00 |
| Parking Lot Type: | Slab Width: 0.00 # of Slabs: 0 |
| Comments: | |

Road Name: THIRD ST

| | |
|----------------------------------|--------------------------------|
| Street ID: 71019 | Begin Location: FOURTH ST. |
| Section ID: 3000 | End Location: END |
| Functional Class: L - Local (7) | Surface Type: A - AC |
| Date of Construction: 01/01/1988 | No. Lanes: 2 |
| Cul-de-sac: No | General Code: GU - |
| Length (ft): 264 | Area ID: 3 - |
| Width (ft): 12 | Funding Source: 0 - |
| Area (sq. ft.): 3,168 | ADT: |
| Traffic Index: 0.0 | Slab Length: 0.00 |
| Parking Lot Type: | Slab Width: 0.00 # of Slabs: 0 |
| Comments: | |

Road Name: THIRD ST

| | |
|----------------------------------|----------------------------------|
| Street ID: 80075 | Begin Location: MILL ST |
| Section ID: 2000 | End Location: ARMSTRONG WOODS RD |
| Functional Class: L - Local (7) | Surface Type: O - AC/AC |
| Date of Construction: 09/15/2022 | No. Lanes: 2 |
| Cul-de-sac: No | General Code: GU - |
| Length (ft): 845 | Area ID: 2 - |
| Width (ft): 27 | Funding Source: 0 - |
| Area (sq. ft.): 22,815 | ADT: |
| Traffic Index: 0.0 | Slab Length: 0.00 |
| Parking Lot Type: | Slab Width: 0.00 # of Slabs: 0 |
| Comments: | |

Road Name: THISTLE LN

| | |
|----------------------------------|---------------------------------|
| Street ID: 68159 | Begin Location: MOORLAND AVENUE |
| Section ID: 1000 | End Location: NEWMARK DRIVE |
| Functional Class: L - Local (7) | Surface Type: A - AC |
| Date of Construction: 01/01/1990 | No. Lanes: 2 |
| Cul-de-sac: No | General Code: CO - |
| Length (ft): 422 | Area ID: 1 - |
| Width (ft): 33 | Funding Source: 0 - |
| Area (sq. ft.): 13,926 | ADT: |
| Traffic Index: 0.0 | Slab Length: 0.00 |
| Parking Lot Type: | Slab Width: 0.00 # of Slabs: 0 |
| Comments: | |

Road Name: THOMAS LN

| | |
|----------------------------------|--------------------------------|
| Street ID: 57028 | Begin Location: BODEGA AVE |
| Section ID: 1000 | End Location: END |
| Functional Class: L - Local (7) | Surface Type: A - AC |
| Date of Construction: 01/01/1968 | No. Lanes: 2 |
| Cul-de-sac: No | General Code: CO - |
| Length (ft): 845 | Area ID: 3 - |
| Width (ft): 11 | Funding Source: 0 - |
| Area (sq. ft.): 9,295 | ADT: |
| Traffic Index: 0.0 | Slab Length: 0.00 |
| Parking Lot Type: | Slab Width: 0.00 # of Slabs: 0 |
| Comments: | |

Road Name: THOMAS RD

| | |
|----------------------------------|--------------------------------|
| Street ID: 79049 | Begin Location: MADDOCKS RD |
| Section ID: 2000 | End Location: GREEN VALLEY RD |
| Functional Class: L - Local (7) | Surface Type: A - AC |
| Date of Construction: 01/01/1984 | No. Lanes: 2 |
| Cul-de-sac: No | General Code: FO - |
| Length (ft): 7,973 | Area ID: 2 - |
| Width (ft): 14 | Funding Source: 0 - |
| Area (sq. ft.): 111,622 | ADT: |
| Traffic Index: 0.0 | Slab Length: 0.00 |
| Parking Lot Type: | Slab Width: 0.00 # of Slabs: 0 |
| Comments: | |

Road Name: THOMAS RD

| | |
|----------------------------------|--------------------------------|
| Street ID: 98002 | Begin Location: CHALK HILL RD |
| Section ID: 1000 | End Location: END |
| Functional Class: L - Local (7) | Surface Type: A - AC |
| Date of Construction: 01/01/1962 | No. Lanes: 2 |
| Cul-de-sac: No | General Code: HE - |
| Length (ft): 2,746 | Area ID: 3 - |
| Width (ft): 13 | Funding Source: 0 - |
| Area (sq. ft.): 35,698 | ADT: |
| Traffic Index: 0.0 | Slab Length: 0.00 |
| Parking Lot Type: | Slab Width: 0.00 # of Slabs: 0 |
| Comments: | |

Road Name: THOMAS ST

| | |
|----------------------------------|--------------------------------|
| Street ID: 66104 | Begin Location: BARRICADE |
| Section ID: 1000 | End Location: MARTY STREET |
| Functional Class: L - Local (7) | Surface Type: A - AC |
| Date of Construction: 01/01/1989 | No. Lanes: 2 |
| Cul-de-sac: No | General Code: SO - |
| Length (ft): 422 | Area ID: 1 - |
| Width (ft): 32 | Funding Source: 0 - |
| Area (sq. ft.): 13,504 | ADT: |
| Traffic Index: 0.0 | Slab Length: 0.00 |
| Parking Lot Type: | Slab Width: 0.00 # of Slabs: 0 |
| Comments: | |

Road Name: THOMPSON LN

| | |
|----------------------------------|--------------------------------|
| Street ID: 57025 | Begin Location: BODEGA AVE |
| Section ID: 1000 | End Location: SKILLMAN LN |
| Functional Class: L - Local (7) | Surface Type: A - AC |
| Date of Construction: 01/01/1971 | No. Lanes: 2 |
| Cul-de-sac: No | General Code: CO - |
| Length (ft): 4,427 | Area ID: 1 - |
| Width (ft): 25 | Funding Source: 0 - |
| Area (sq. ft.): 110,675 | ADT: 663 1/1/2019 12:00:00 AM |
| Traffic Index: 0.0 | Slab Length: 0.00 |
| Parking Lot Type: | Slab Width: 0.00 # of Slabs: 0 |
| Comments: | |

Road Name: THOMSON AVE

| | |
|----------------------------------|--------------------------------|
| Street ID: 56063 | Begin Location: HWY 12 |
| Section ID: 1000 | End Location: END |
| Functional Class: L - Local (7) | Surface Type: A - AC |
| Date of Construction: 08/16/2021 | No. Lanes: 2 |
| Cul-de-sac: No | General Code: SO - |
| Length (ft): 2,059 | Area ID: 2 - |
| Width (ft): 21 | Funding Source: 0 - |
| Area (sq. ft.): 43,239 | ADT: |
| Traffic Index: 0.0 | Slab Length: 0.00 |
| Parking Lot Type: | Slab Width: 0.00 # of Slabs: 0 |
| Comments: | |

Road Name: THORN RD

| | |
|----------------------------------|--------------------------------|
| Street ID: 69009 | Begin Location: END |
| Section ID: 1000 | End Location: KENNEDY RD |
| Functional Class: L - Local (7) | Surface Type: A - AC |
| Date of Construction: 01/01/1988 | No. Lanes: 2 |
| Cul-de-sac: No | General Code: FO - |
| Length (ft): 2,587 | Area ID: 2 - |
| Width (ft): 17 | Funding Source: 0 - |
| Area (sq. ft.): 43,979 | ADT: |
| Traffic Index: 0.0 | Slab Length: 0.00 |
| Parking Lot Type: | Slab Width: 0.00 # of Slabs: 0 |
| Comments: | |

Road Name: THORNSBERRY RD

| | |
|----------------------------------|--------------------------------|
| Street ID: 55043 | Begin Location: END |
| Section ID: 1000 | End Location: LOVALL VALLEY RD |
| Functional Class: L - Local (7) | Surface Type: O - AC/AC |
| Date of Construction: 09/15/2022 | No. Lanes: 2 |
| Cul-de-sac: No | General Code: SO - |
| Length (ft): 5,966 | Area ID: 3 - |
| Width (ft): 14 | Funding Source: 0 - |
| Area (sq. ft.): 83,524 | ADT: |
| Traffic Index: 0.0 | Slab Length: 0.00 |
| Parking Lot Type: | Slab Width: 0.00 # of Slabs: 0 |
| Comments: | |

Road Name: TILTON RD

| | |
|----------------------------------|-------------------------------------|
| Street ID: 69044 | Begin Location: WEST SEXTON RD |
| Section ID: 1000 | End Location: 2646' N/O FALSTAFF RD |
| Functional Class: L - Local (7) | Surface Type: A - AC |
| Date of Construction: 01/01/1983 | No. Lanes: 2 |
| Cul-de-sac: No | General Code: FO - |
| Length (ft): 5,016 | Area ID: 2 - |
| Width (ft): 16 | Funding Source: 0 - |
| Area (sq. ft.): 80,256 | ADT: |
| Traffic Index: 0.0 | Slab Length: 0.00 |
| Parking Lot Type: | Slab Width: 0.00 # of Slabs: 0 |
| Comments: | |

Road Name: TILTON RD

| | |
|----------------------------------|---------------------------------------|
| Street ID: 69044 | Begin Location: 2646' N/O FALSTAFF RD |
| Section ID: 1095 | End Location: BODEGA HWY |
| Functional Class: L - Local (7) | Surface Type: A - AC |
| Date of Construction: 01/01/1983 | No. Lanes: 2 |
| Cul-de-sac: No | General Code: FO - |
| Length (ft): 2,809 | Area ID: 2 - |
| Width (ft): 16 | Funding Source: 0 - |
| Area (sq. ft.): 44,944 | ADT: |
| Traffic Index: 0.0 | Slab Length: 0.00 |
| Parking Lot Type: | Slab Width: 0.00 # of Slabs: 0 |
| Comments: | |

Road Name: TIMBER COVE RD

| | |
|--|---------------------------------|
| Street ID: 83001 | Begin Location: STATE HIGHWAY 1 |
| Section ID: 1000 | End Location: SEAVIEW RD |
| Functional Class: L - Local (7) | Surface Type: A - AC |
| Date of Construction: 01/01/1984 | No. Lanes: 2 |
| Cul-de-sac: No | General Code: GU - |
| Length (ft): 10,296 | Area ID: 2 - |
| Width (ft): 24 | Funding Source: 0 - |
| Area (sq. ft.): 267,168 | ADT: |
| Traffic Index: 0.0 | Slab Length: 0.00 |
| Parking Lot Type: | Slab Width: 0.00 # of Slabs: 0 |
| Comments: Combined from 830011100, 830011000 3/25/2016 | |

Road Name: TIN BARN RD

| | |
|----------------------------------|----------------------------------|
| Street ID: 93001 | Begin Location: HAUSER BRIDGE RD |
| Section ID: 1000 | End Location: CATTLE GUARD #3 |
| Functional Class: L - Local (7) | Surface Type: A - AC |
| Date of Construction: 01/01/1983 | No. Lanes: 2 |
| Cul-de-sac: No | General Code: AN - |
| Length (ft): 4,752 | Area ID: 2 - |
| Width (ft): 19 | Funding Source: 0 - |
| Area (sq. ft.): 90,288 | ADT: |
| Traffic Index: 0.0 | Slab Length: 0.00 |
| Parking Lot Type: | Slab Width: 0.00 # of Slabs: 0 |
| Comments: | |

Road Name: TIN BARN RD

| | |
|----------------------------------|---------------------------------|
| Street ID: 93001 | Begin Location: CATTLE GUARD #3 |
| Section ID: 1090 | End Location: CATTLE GUARD #4 |
| Functional Class: L - Local (7) | Surface Type: A - AC |
| Date of Construction: 01/01/1983 | No. Lanes: 2 |
| Cul-de-sac: No | General Code: AN - |
| Length (ft): 4,066 | Area ID: 2 - |
| Width (ft): 21 | Funding Source: 0 - |
| Area (sq. ft.): 85,386 | ADT: |
| Traffic Index: 0.0 | Slab Length: 0.00 |
| Parking Lot Type: | Slab Width: 0.00 # of Slabs: 0 |
| Comments: | |

Road Name: TIN BARN RD

| | |
|----------------------------------|---------------------------------|
| Street ID: 93001 | Begin Location: CATTLE GUARD #4 |
| Section ID: 1167 | End Location: CATTLE GUARD #6 |
| Functional Class: L - Local (7) | Surface Type: A - AC |
| Date of Construction: 01/01/1983 | No. Lanes: 2 |
| Cul-de-sac: No | General Code: AN - |
| Length (ft): 9,240 | Area ID: 2 - |
| Width (ft): 22 | Funding Source: 0 - |
| Area (sq. ft.): 203,280 | ADT: |
| Traffic Index: 0.0 | Slab Length: 0.00 |
| Parking Lot Type: | Slab Width: 0.00 # of Slabs: 0 |
| Comments: | |

Road Name: TIN BARN RD

| | |
|---|--|
| Street ID: 93001 | Begin Location: CATTLE GUARD #6 |
| Section ID: 1342 | End Location: STEWARTS PT SKAGGS SPGS RD |
| Functional Class: L - Local (7) | Surface Type: A - AC |
| Date of Construction: 01/01/1983 | No. Lanes: 2 |
| Cul-de-sac: No | General Code: AN - |
| Length (ft): 12,830 | Area ID: 2 - |
| Width (ft): 19 | Funding Source: 0 - |
| Area (sq. ft.): 243,770 | ADT: |
| Traffic Index: 0.0 | Slab Length: 0.00 |
| Parking Lot Type: | Slab Width: 0.00 # of Slabs: 0 |
| Comments: Combined from 930011300, 930011400, 930011500 3/30/2016 | |

Road Name: TOCCHINI ST

| | |
|----------------------------------|--------------------------------|
| Street ID: 79074 | Begin Location: DANIEL ST |
| Section ID: 1000 | End Location: DORTHEL ST |
| Functional Class: L - Local (7) | Surface Type: A - AC |
| Date of Construction: 01/01/1967 | No. Lanes: 2 |
| Cul-de-sac: No | General Code: FO - |
| Length (ft): 412 | Area ID: 1 - |
| Width (ft): 34 | Funding Source: 0 - |
| Area (sq. ft.): 14,008 | ADT: |
| Traffic Index: 0.0 | Slab Length: 0.00 |
| Parking Lot Type: | Slab Width: 0.00 # of Slabs: 0 |
| Comments: | |

Road Name: TOCCHINI ST

| | |
|----------------------------------|--------------------------------|
| Street ID: 79074 | Begin Location: DORTHEL ST |
| Section ID: 1008 | End Location: NORLEE ST |
| Functional Class: L - Local (7) | Surface Type: A - AC |
| Date of Construction: 01/01/1967 | No. Lanes: 2 |
| Cul-de-sac: No | General Code: FO - |
| Length (ft): 275 | Area ID: 2 - |
| Width (ft): 32 | Funding Source: 0 - |
| Area (sq. ft.): 8,800 | ADT: |
| Traffic Index: 0.0 | Slab Length: 0.00 |
| Parking Lot Type: | Slab Width: 0.00 # of Slabs: 0 |
| Comments: | |

Road Name: TODD RD

| | |
|---|-------------------------------------|
| Street ID: 6807A | Begin Location: OLD GRAVENSTEIN HWY |
| Section ID: 1000 | End Location: BEGIN PCC BRIDGE |
| Functional Class: MaC - Major Collector (5) | Surface Type: O - AC/AC |
| Date of Construction: 06/20/2011 | No. Lanes: 2 |
| Cul-de-sac: No | General Code: CO - |
| Length (ft): 3,010 | Area ID: 2 - |
| Width (ft): 21 | Funding Source: 0 - |
| Area (sq. ft.): 63,210 | ADT: 3300 1/1/2019 12:00:00 AM |
| Traffic Index: 0.0 | Slab Length: 0.00 |
| Parking Lot Type: | Slab Width: 0.00 # of Slabs: 0 |
| Comments: | |

Road Name: TODD RD

Street ID: 6807A

Begin Location: NATURE LN

Section ID: 1060

End Location: LAGUNA DE SANTA ROSA / END BRIDGE
20C-200

Functional Class: MiC - Minor Collector (6)

Surface Type: O - AC/AC

Date of Construction: 06/16/2010

No. Lanes: 2

Cul-de-sac: No

General Code: CO -

Length (ft): 6,547

Area ID: 2 -

Width (ft): 20

Funding Source: 0 -

Area (sq. ft.): 130,940

ADT: 3300
1/1/2019
12:00:00
AM

Traffic Index: 0.0

Slab Length: 0.00

Parking Lot Type:

Slab Width: 0.00 # of Slabs: 0

Comments:

Road Name: TODD RD

Street ID: 6807A

Begin Location: LLANO RD

Section ID: 1187

End Location: PHILLIPS AVE

Functional Class: MiC - Minor Collector (6)

Surface Type: O - AC/AC

Date of Construction: 10/01/2021

No. Lanes: 2

Cul-de-sac: No

General Code: CO -

Length (ft): 5,966

Area ID: 2 -

Width (ft): 20

Funding Source: 0 -

Area (sq. ft.): 119,320

ADT: 6000
1/1/2019
12:00:00
AM

Traffic Index: 0.0

Slab Length: 0.00

Parking Lot Type:

Slab Width: 0.00 # of Slabs: 0

Comments:

Road Name: TODD RD

Street ID: 6807A

Begin Location: PHILLIPS AVE

Section ID: 1300

End Location: JUNIPER AVE

Functional Class: MaC - Major Collector (5)

Surface Type: O - AC/AC

Date of Construction: 11/15/2020

No. Lanes: 2

Cul-de-sac: No

General Code: CO -

Length (ft): 6,283

Area ID: 2 -

Width (ft): 20

Funding Source: 0 -

Area (sq. ft.): 125,660

ADT: 6000
1/1/2019
12:00:00
AM

Traffic Index: 0.0

Slab Length: 0.00

Parking Lot Type:

Slab Width: 0.00 # of Slabs: 0

Comments:

Road Name: TODD RD

| | |
|---|--|
| Street ID: 6807A | Begin Location: BANE AVE |
| Section ID: 1419 | End Location: R/R TRACKS |
| Functional Class: MaC - Major Collector (5) | Surface Type: O - AC/AC |
| Date of Construction: 11/15/2020 | No. Lanes: 3 |
| Cul-de-sac: No | General Code: CO - |
| Length (ft): 1,637 | Area ID: 1 - |
| Width (ft): 64 | Funding Source: 0 - |
| Area (sq. ft.): 104,768 | ADT: 11000 1/1/2019 12:00:00 AM |
| Traffic Index: 0.0 | Slab Length: 0.00 |
| Parking Lot Type: | Slab Width: 0.00 # of Slabs: 0 |

Comments:

Road Name: TODD RD

| | |
|--|--|
| Street ID: 6807A | Begin Location: R/R TRACKS |
| Section ID: 1450 | End Location: S MOORLAND AVE / FREEWAY RAMPS |
| Functional Class: MiA - Minor Arterial (4) | Surface Type: O - AC/AC |
| Date of Construction: 11/15/2020 | No. Lanes: 2 |
| Cul-de-sac: No | General Code: CO - |
| Length (ft): 1,109 | Area ID: 1 - |
| Width (ft): 48 | Funding Source: 0 - |
| Area (sq. ft.): 53,232 | ADT: 11000 1/1/2019 12:00:00 AM |
| Traffic Index: 0.0 | Slab Length: 0.00 |
| Parking Lot Type: | Slab Width: 0.00 # of Slabs: 0 |

Comments:

Road Name: TODD RD

| | |
|----------------------------------|--------------------------------|
| Street ID: 6807A | Begin Location: HWY 101 |
| Section ID: 1492 | End Location: SANTA ROSA AVE |
| Functional Class: L - Local (7) | Surface Type: O - AC/AC |
| Date of Construction: 09/15/2020 | No. Lanes: 2 |
| Cul-de-sac: No | General Code: CO - |
| Length (ft): 792 | Area ID: - |
| Width (ft): 76 | Funding Source: - |
| Area (sq. ft.): 60,192 | ADT: |
| Traffic Index: | Slab Length: 0.00 |
| Parking Lot Type: | Slab Width: 0.00 # of Slabs: 0 |

Comments:

Road Name: TODD RD

| | |
|----------------------------------|--------------------------------|
| Street ID: 6807B | Begin Location: SANTA ROSA AVE |
| Section ID: 2000 | End Location: END |
| Functional Class: L - Local (7) | Surface Type: A - AC |
| Date of Construction: 06/30/1996 | No. Lanes: 2 |
| Cul-de-sac: No | General Code: - |
| Length (ft): 2,482 | Area ID: - |
| Width (ft): 35 | Funding Source: - |
| Area (sq. ft.): 86,870 | ADT: |
| Traffic Index: | Slab Length: 0.00 |
| Parking Lot Type: | Slab Width: 0.00 # of Slabs: 0 |
| Comments: | |

Road Name: TOM JONES CT

| | |
|----------------------------------|--------------------------------|
| Street ID: 60061 | Begin Location: SEA WAY |
| Section ID: 1000 | End Location: END |
| Functional Class: L - Local (7) | Surface Type: A - AC |
| Date of Construction: 01/01/1979 | No. Lanes: 2 |
| Cul-de-sac: No | General Code: FO - |
| Length (ft): 422 | Area ID: 1 - |
| Width (ft): 24 | Funding Source: 0 - |
| Area (sq. ft.): 10,128 | ADT: |
| Traffic Index: 0.0 | Slab Length: 0.00 |
| Parking Lot Type: | Slab Width: 0.00 # of Slabs: 0 |
| Comments: | |

Road Name: TOMALES RD

| | |
|---|-----------------------------------|
| Street ID: 5803 | Begin Location: MARIN COUNTY LINE |
| Section ID: 1000 | End Location: VALLEY FORD RD |
| Functional Class: MaC - Major Collector (5) | Surface Type: A - AC |
| Date of Construction: 09/15/2020 | No. Lanes: 2 |
| Cul-de-sac: No | General Code: CO - |
| Length (ft): 8,923 | Area ID: 1 - |
| Width (ft): 26 | Funding Source: 0 - |
| Area (sq. ft.): 231,998 | ADT: 3734 1/30/2020 12:00:00 AM |
| Traffic Index: 0.0 | Slab Length: 0.00 |
| Parking Lot Type: | Slab Width: 0.00 # of Slabs: 0 |
| Comments: Combined from 58031000, 58031093 07/20/99 | |

Road Name: TOWER RD

| | |
|----------------------------------|--------------------------------|
| Street ID: 70017 | Begin Location: MARKET ST |
| Section ID: 1000 | End Location: NOB AVE |
| Functional Class: L - Local (7) | Surface Type: A - AC |
| Date of Construction: 01/01/1986 | No. Lanes: 2 |
| Cul-de-sac: No | General Code: GU - |
| Length (ft): 1,267 | Area ID: 2 - |
| Width (ft): 21 | Funding Source: 0 - |
| Area (sq. ft.): 26,607 | ADT: |
| Traffic Index: 0.0 | Slab Length: 0.00 |
| Parking Lot Type: | Slab Width: 0.00 # of Slabs: 0 |
| Comments: | |

Road Name: TOWER RD

| | |
|----------------------------------|--------------------------------|
| Street ID: 70017 | Begin Location: NOB AVE |
| Section ID: 1024 | End Location: McCOLISTER AVE |
| Functional Class: L - Local (7) | Surface Type: A - AC |
| Date of Construction: 01/01/1986 | No. Lanes: 2 |
| Cul-de-sac: No | General Code: GU - |
| Length (ft): 1,267 | Area ID: 2 - |
| Width (ft): 21 | Funding Source: 0 - |
| Area (sq. ft.): 26,607 | ADT: |
| Traffic Index: 0.0 | Slab Length: 0.00 |
| Parking Lot Type: | Slab Width: 0.00 # of Slabs: 0 |
| Comments: | |

Road Name: TOY LN

| | |
|----------------------------------|--------------------------------|
| Street ID: 56116 | Begin Location: CRAIG AVE |
| Section ID: 1000 | End Location: RAILROAD AVE |
| Functional Class: L - Local (7) | Surface Type: A - AC |
| Date of Construction: 01/01/1966 | No. Lanes: 2 |
| Cul-de-sac: No | General Code: SO - |
| Length (ft): 780 | Area ID: 2 - |
| Width (ft): 12 | Funding Source: 0 - |
| Area (sq. ft.): 9,360 | ADT: |
| Traffic Index: 0.0 | Slab Length: 0.00 |
| Parking Lot Type: | Slab Width: 0.00 # of Slabs: 0 |
| Comments: | |

Road Name: TREEHAVEN CT

| | |
|----------------------------------|--------------------------------|
| Street ID: 76030 | Begin Location: TREEHAVEN LN |
| Section ID: 2000 | End Location: END |
| Functional Class: L - Local (7) | Surface Type: A - AC |
| Date of Construction: 01/01/1976 | No. Lanes: 2 |
| Cul-de-sac: No | General Code: SR - |
| Length (ft): 528 | Area ID: 1 - |
| Width (ft): 22 | Funding Source: 0 - |
| Area (sq. ft.): 11,616 | ADT: |
| Traffic Index: 0.0 | Slab Length: 0.00 |
| Parking Lot Type: | Slab Width: 0.00 # of Slabs: 0 |
| Comments: | |

Road Name: TREEHAVEN LN

| | |
|----------------------------------|--------------------------------|
| Street ID: 76029 | Begin Location: GREENE ST |
| Section ID: 1000 | End Location: TREEHAVEN CT |
| Functional Class: L - Local (7) | Surface Type: A - AC |
| Date of Construction: 01/01/1990 | No. Lanes: 2 |
| Cul-de-sac: No | General Code: SR - |
| Length (ft): 581 | Area ID: 1 - |
| Width (ft): 22 | Funding Source: 0 - |
| Area (sq. ft.): 12,782 | ADT: |
| Traffic Index: 0.0 | Slab Length: 0.00 |
| Parking Lot Type: | Slab Width: 0.00 # of Slabs: 0 |
| Comments: | |

Road Name: TRENTON HLDSBG RD

| | |
|---|---|
| Street ID: 7905B | Begin Location: RIVER RD |
| Section ID: 0986 | End Location: MARK WEST CREEK / BEGIN BRIDGE 20C0239 |
| Functional Class: MiC - Minor Collector (6) | Surface Type: A - AC |
| Date of Construction: 01/01/1969 | No. Lanes: 2 |
| Cul-de-sac: No | General Code: FO - |
| Length (ft): 2,370 | Area ID: 3 - |
| Width (ft): 28 | Funding Source: 0 - |
| Area (sq. ft.): 66,360 | ADT: |
| Traffic Index: 0.0 | Slab Length: 0.00 |
| Parking Lot Type: | Slab Width: 0.00 # of Slabs: 0 |
| Comments: | |

Road Name: TRENTON HLDSBG RD

| | |
|---|--|
| Street ID: 7905B | Begin Location: MARK WEST CREEK / END BRIDGE 20C0239 |
| Section ID: 1035 | End Location: EASTSIDE RD |
| Functional Class: MiC - Minor Collector (6) | Surface Type: A - AC |
| Date of Construction: 01/01/1989 | No. Lanes: 2 |
| Cul-de-sac: No | General Code: FO - |
| Length (ft): 4,435 | Area ID: 3 - |
| Width (ft): 25 | Funding Source: 0 - |
| Area (sq. ft.): 110,875 | ADT: |
| Traffic Index: 0.0 | Slab Length: 0.00 |
| Parking Lot Type: | Slab Width: 0.00 # of Slabs: 0 |
| Comments: | |

Road Name: TRENTON RD

| | |
|---|--------------------------------|
| Street ID: 7904C | Begin Location: TRENTON RD |
| Section ID: 1243 | End Location: RIVER RD |
| Functional Class: MiC - Minor Collector (6) | Surface Type: A - AC |
| Date of Construction: 02/01/1991 | No. Lanes: 2 |
| Cul-de-sac: No | General Code: FO - |
| Length (ft): 1,531 | Area ID: 3 - |
| Width (ft): 21 | Funding Source: 0 - |
| Area (sq. ft.): 32,151 | ADT: |
| Traffic Index: 0.0 | Slab Length: 0.00 |
| Parking Lot Type: | Slab Width: 0.00 # of Slabs: 0 |
| Comments: | |

Road Name: TRENTON RD

| | |
|----------------------------------|--------------------------------|
| Street ID: 79087A | Begin Location: RIVER RD |
| Section ID: 3000 | End Location: TRENTON RD |
| Functional Class: L - Local (7) | Surface Type: A - AC |
| Date of Construction: 01/01/1977 | No. Lanes: 2 |
| Cul-de-sac: No | General Code: FO - |
| Length (ft): 2,270 | Area ID: 2 - |
| Width (ft): 20 | Funding Source: 0 - |
| Area (sq. ft.): 45,400 | ADT: |
| Traffic Index: 0.0 | Slab Length: 0.00 |
| Parking Lot Type: | Slab Width: 0.00 # of Slabs: 0 |
| Comments: | |

Road Name: TRENTON RD

| | |
|---|---------------------------------------|
| Street ID: 79087A | Begin Location: TRENTON RD / RIVER RD |
| Section ID: 3043 | End Location: TRENTON HEALDSBURG RD |
| Functional Class: L - Local (7) | Surface Type: A - AC |
| Date of Construction: 11/19/2018 | No. Lanes: 2 |
| Cul-de-sac: No | General Code: FO - |
| Length (ft): 5,174 | Area ID: 2 - |
| Width (ft): 18 | Funding Source: 0 - |
| Area (sq. ft.): 93,132 | ADT: |
| Traffic Index: 0.0 | Slab Length: 0.00 |
| Parking Lot Type: | Slab Width: 0.00 # of Slabs: 0 |
| Comments: Combined from 79087A3043, 79087A3126 3/8/2016 | |

Road Name: TRENTON RD

| | |
|----------------------------------|--------------------------------|
| Street ID: 79087B | Begin Location: LAGUNA RD |
| Section ID: 4000 | End Location: PM 40.39/ |
| Functional Class: L - Local (7) | Surface Type: A - AC |
| Date of Construction: 01/01/1987 | No. Lanes: 2 |
| Cul-de-sac: No | General Code: FO - |
| Length (ft): 2,059 | Area ID: 2 - |
| Width (ft): 20 | Funding Source: 0 - |
| Area (sq. ft.): 41,180 | ADT: |
| Traffic Index: 0.0 | Slab Length: 0.00 |
| Parking Lot Type: | Slab Width: 0.00 # of Slabs: 0 |
| Comments: | |

Road Name: TRENTON RD

| | |
|----------------------------------|--------------------------------|
| Street ID: 79087B | Begin Location: PM 40.39 |
| Section ID: 4039 | End Location: RIVER RD |
| Functional Class: L - Local (7) | Surface Type: A - AC |
| Date of Construction: 01/01/1988 | No. Lanes: 2 |
| Cul-de-sac: No | General Code: FO - |
| Length (ft): 1,584 | Area ID: 2 - |
| Width (ft): 20 | Funding Source: 0 - |
| Area (sq. ft.): 31,680 | ADT: |
| Traffic Index: 0.0 | Slab Length: 0.00 |
| Parking Lot Type: | Slab Width: 0.00 # of Slabs: 0 |
| Comments: | |

Road Name: TRENTON RD

| | |
|----------------------------------|--------------------------------|
| Street ID: 89002 | Begin Location: RIVER RD |
| Section ID: 2000 | End Location: COVEY RD |
| Functional Class: L - Local (7) | Surface Type: A - AC |
| Date of Construction: 01/01/1966 | No. Lanes: 2 |
| Cul-de-sac: No | General Code: FO - |
| Length (ft): 950 | Area ID: 2 - |
| Width (ft): 40 | Funding Source: 0 - |
| Area (sq. ft.): 38,000 | ADT: |
| Traffic Index: 0.0 | Slab Length: 0.00 |
| Parking Lot Type: | Slab Width: 0.00 # of Slabs: 0 |
| Comments: | |

Road Name: TRENTON RD

| | |
|----------------------------------|--------------------------------|
| Street ID: 89002 | Begin Location: COVEY RD |
| Section ID: 2018 | End Location: MIRABEL RD |
| Functional Class: L - Local (7) | Surface Type: A - AC |
| Date of Construction: 01/01/1968 | No. Lanes: 2 |
| Cul-de-sac: No | General Code: FO - |
| Length (ft): 1,373 | Area ID: 1 - |
| Width (ft): 35 | Funding Source: 0 - |
| Area (sq. ft.): 48,055 | ADT: |
| Traffic Index: 0.0 | Slab Length: 0.00 |
| Parking Lot Type: | Slab Width: 0.00 # of Slabs: 0 |
| Comments: | |

Road Name: TRENTON RD

| | |
|----------------------------------|--------------------------------|
| Street ID: 89002 | Begin Location: ARGONNE WY |
| Section ID: 2044 | End Location: RIVER RD |
| Functional Class: L - Local (7) | Surface Type: A - AC |
| Date of Construction: 02/21/1977 | No. Lanes: 2 |
| Cul-de-sac: No | General Code: FO - |
| Length (ft): 3,010 | Area ID: 2 - |
| Width (ft): 18 | Funding Source: 0 - |
| Area (sq. ft.): 54,180 | ADT: |
| Traffic Index: 0.0 | Slab Length: 0.00 |
| Parking Lot Type: | Slab Width: 0.00 # of Slabs: 0 |
| Comments: | |

Road Name: TRINITY RD

| | |
|---|--------------------------------|
| Street ID: 6603 | Begin Location: HWY 12 |
| Section ID: 1000 | End Location: MANZANITA LN |
| Functional Class: MIC - Minor Collector (6) | Surface Type: O - AC/AC |
| Date of Construction: 09/15/2022 | No. Lanes: 2 |
| Cul-de-sac: No | General Code: SO - |
| Length (ft): 10,982 | Area ID: 2 - |
| Width (ft): 24 | Funding Source: 0 - |
| Area (sq. ft.): 263,568 | ADT: 727 1/1/2019 12:00:00 AM |
| Traffic Index: 0.0 | Slab Length: 0.00 |
| Parking Lot Type: | Slab Width: 0.00 # of Slabs: 0 |
| Comments: | |

Road Name: TRINITY RD

| | |
|---|--|
| Street ID: 6603 | Begin Location: MANZANITA LANE |
| Section ID: 1208 | End Location: CAVEDALE RD |
| Functional Class: MiC - Minor Collector (6) | Surface Type: O - AC/AC |
| Date of Construction: 09/15/2022 | No. Lanes: 2 |
| Cul-de-sac: No | General Code: SO - |
| Length (ft): 5,122 | Area ID: 2 - |
| Width (ft): 23 | Funding Source: 0 - |
| Area (sq. ft.): 117,806 | ADT: 727 1/1/2019 12:00:00 AM |
| Traffic Index: 0.0 | Slab Length: 0.00 |
| Parking Lot Type: | Slab Width: 0.00 # of Slabs: 0 |
| Comments: | |

Road Name: TRINITY RD

| | |
|---|--|
| Street ID: 6603 | Begin Location: CAVEDALE RD |
| Section ID: 1305 | End Location: NAPA COUNTY LINE |
| Functional Class: MiC - Minor Collector (6) | Surface Type: O - AC/AC |
| Date of Construction: 09/15/2022 | No. Lanes: 2 |
| Cul-de-sac: No | General Code: SO - |
| Length (ft): 8,976 | Area ID: 2 - |
| Width (ft): 21 | Funding Source: 0 - |
| Area (sq. ft.): 188,496 | ADT: 727 1/1/2019 12:00:00 AM |
| Traffic Index: 0.0 | Slab Length: 0.00 |
| Parking Lot Type: | Slab Width: 0.00 # of Slabs: 0 |
| Comments: | |

Road Name: TRINITY RD

| | |
|----------------------------------|--------------------------------|
| Street ID: 66057 | Begin Location: DUNBAR RD |
| Section ID: 968 | End Location: HWY 12 |
| Functional Class: L - Local (7) | Surface Type: O - AC/AC |
| Date of Construction: 09/15/2022 | No. Lanes: 2 |
| Cul-de-sac: No | General Code: SO - |
| Length (ft): 1,690 | Area ID: 3 - |
| Width (ft): 15 | Funding Source: 0 - |
| Area (sq. ft.): 25,350 | ADT: |
| Traffic Index: 0.0 | Slab Length: 0.00 |
| Parking Lot Type: | Slab Width: 0.00 # of Slabs: 0 |
| Comments: | |

Road Name: TUNNEY PL

| | |
|----------------------------------|--------------------------------|
| Street ID: 88115 | Begin Location: CORBETT CIRCLE |
| Section ID: 1000 | End Location: END |
| Functional Class: L - Local (7) | Surface Type: A - AC |
| Date of Construction: 01/01/1988 | No. Lanes: 2 |
| Cul-de-sac: No | General Code: SR - |
| Length (ft): 255 | Area ID: 1 - |
| Width (ft): 33 | Funding Source: 0 - |
| Area (sq. ft.): 8,415 | ADT: |
| Traffic Index: 0.0 | Slab Length: 0.00 |
| Parking Lot Type: | Slab Width: 0.00 # of Slabs: 0 |
| Comments: | |

Road Name: TUNSTALL DR

| | |
|----------------------------------|--------------------------------|
| Street ID: 80037 | Begin Location: HWY 116 |
| Section ID: 1000 | End Location: CANYON DR |
| Functional Class: L - Local (7) | Surface Type: A - AC |
| Date of Construction: 01/01/1985 | No. Lanes: 2 |
| Cul-de-sac: No | General Code: GU - |
| Length (ft): 1,584 | Area ID: 2 - |
| Width (ft): 10 | Funding Source: 0 - |
| Area (sq. ft.): 15,840 | ADT: |
| Traffic Index: 0.0 | Slab Length: 0.00 |
| Parking Lot Type: | Slab Width: 0.00 # of Slabs: 0 |
| Comments: | |

Road Name: TURKEY RD

| | |
|----------------------------------|--------------------------------|
| Street ID: 45002 | Begin Location: END |
| Section ID: 1000 | End Location: MEADOWLARK LN |
| Functional Class: L - Local (7) | Surface Type: A - AC |
| Date of Construction: 01/01/1968 | No. Lanes: 2 |
| Cul-de-sac: No | General Code: SO - |
| Length (ft): 1,000 | Area ID: 1 - |
| Width (ft): 17 | Funding Source: 0 - |
| Area (sq. ft.): 17,000 | ADT: |
| Traffic Index: 0.0 | Slab Length: 0.00 |
| Parking Lot Type: | Slab Width: 0.00 # of Slabs: 0 |
| Comments: | |

Road Name: TURNER RD

| | |
|----------------------------------|--------------------------------|
| Street ID: 68040 | Begin Location: BLANK RD |
| Section ID: 1000 | End Location: HESSEL RD |
| Functional Class: L - Local (7) | Surface Type: A - AC |
| Date of Construction: 01/01/1970 | No. Lanes: 2 |
| Cul-de-sac: No | General Code: CO - |
| Length (ft): 3,326 | Area ID: 1 - |
| Width (ft): 23 | Funding Source: 0 - |
| Area (sq. ft.): 76,498 | ADT: |
| Traffic Index: 0.0 | Slab Length: 0.00 |
| Parking Lot Type: | Slab Width: 0.00 # of Slabs: 0 |
| Comments: | |

Road Name: TWIG AVE

| | |
|----------------------------------|--------------------------------|
| Street ID: 68052 | Begin Location: END |
| Section ID: 1000 | End Location: LONE PINE RD |
| Functional Class: L - Local (7) | Surface Type: A - AC |
| Date of Construction: 01/01/1968 | No. Lanes: 2 |
| Cul-de-sac: No | General Code: FO - |
| Length (ft): 1,373 | Area ID: 2 - |
| Width (ft): 30 | Funding Source: 0 - |
| Area (sq. ft.): 41,190 | ADT: |
| Traffic Index: 0.0 | Slab Length: 0.00 |
| Parking Lot Type: | Slab Width: 0.00 # of Slabs: 0 |
| Comments: | |

Road Name: TWO ROCK ST

| | |
|---|--------------------------------|
| Street ID: 58042 | Begin Location: VALLEY FORD RD |
| Section ID: 1000 | End Location: END |
| Functional Class: L - Local (7) | Surface Type: A - AC |
| Date of Construction: 01/01/1965 | No. Lanes: 2 |
| Cul-de-sac: No | General Code: - |
| Length (ft): 370 | Area ID: - |
| Width (ft): 25 | Funding Source: - |
| Area (sq. ft.): 9,250 | ADT: |
| Traffic Index: 0.0 | Slab Length: 0.00 |
| Parking Lot Type: | Slab Width: 0.00 # of Slabs: 0 |
| Comments: Construction date is a complete guess. - Lee Penny, 10/1/12 - Combined from 580421000A, 580421000B 9/20/2017 | |

Road Name: TYRONE RD

| | |
|----------------------------------|--------------------------------|
| Street ID: 70043 | Begin Location: END |
| Section ID: 1000 | End Location: MAIN ST. |
| Functional Class: L - Local (7) | Surface Type: A - AC |
| Date of Construction: 01/01/1970 | No. Lanes: 2 |
| Cul-de-sac: No | General Code: GU - |
| Length (ft): 2,798 | Area ID: 3 - |
| Width (ft): 15 | Funding Source: 0 - |
| Area (sq. ft.): 41,970 | ADT: |
| Traffic Index: 0.0 | Slab Length: 0.00 |
| Parking Lot Type: | Slab Width: 0.00 # of Slabs: 0 |
| Comments: | |

Road Name: UNNAMED (5TH ST, GUERNEVILLE)

| | |
|----------------------------------|--------------------------------|
| Street ID: 80078 | Begin Location: FOURTH ST |
| Section ID: 1000 | End Location: FIFTH ST |
| Functional Class: L - Local (7) | Surface Type: O - AC/AC |
| Date of Construction: 09/15/2022 | No. Lanes: 2 |
| Cul-de-sac: No | General Code: - |
| Length (ft): 211 | Area ID: - |
| Width (ft): 20 | Funding Source: - |
| Area (sq. ft.): 4,220 | ADT: |
| Traffic Index: | Slab Length: 0.00 |
| Parking Lot Type: | Slab Width: 0.00 # of Slabs: 0 |
| Comments: | |

Road Name: UNNAMED (BURNSIDE RD)

| | |
|----------------------------------|--|
| Street ID: 69057 | Begin Location: END |
| Section ID: 1000 | End Location: BURNSIDE RD (.75 MI N/O BARNETTE VLY RD) |
| Functional Class: L - Local (7) | Surface Type: A - AC |
| Date of Construction: 01/01/1981 | No. Lanes: 2 |
| Cul-de-sac: No | General Code: - |
| Length (ft): 211 | Area ID: - |
| Width (ft): 12 | Funding Source: - |
| Area (sq. ft.): 2,532 | ADT: |
| Traffic Index: | Slab Length: 0.00 |
| Parking Lot Type: | Slab Width: 0.00 # of Slabs: 0 |
| Comments: | |

Road Name: UNNAMED (CHANATE RD)

| | |
|----------------------------------|--|
| Street ID: 78194 | Begin Location: CHANATE RD (W/O MONTECITO MEADOW DR) |
| Section ID: 1000 | End Location: CHANATE RD (E/O MONTECITO MEADOW DR) |
| Functional Class: L - Local (7) | Surface Type: G - GRAVEL |
| Date of Construction: 01/01/1980 | No. Lanes: 2 |
| Cul-de-sac: No | General Code: - |
| Length (ft): 528 | Area ID: - |
| Width (ft): 12 | Funding Source: - |
| Area (sq. ft.): 6,336 | ADT: |
| Traffic Index: | Slab Length: 0.00 |
| Parking Lot Type: | Slab Width: 0.00 # of Slabs: 0 |
| Comments: | |

Road Name: UNNAMED (CLOVERDALE)

| | |
|----------------------------------|--------------------------------|
| Street ID: 10017 | Begin Location: PM 10.00 |
| Section ID: 1000 | End Location: PM 10.170 |
| Functional Class: L - Local (7) | Surface Type: A - AC |
| Date of Construction: 01/10/2009 | No. Lanes: 2 |
| Cul-de-sac: No | General Code: HE - |
| Length (ft): 897 | Area ID: - |
| Width (ft): 24 | Funding Source: - |
| Area (sq. ft.): 21,528 | ADT: |
| Traffic Index: | Slab Length: 0.00 |
| Parking Lot Type: | Slab Width: 0.00 # of Slabs: 0 |
| Comments: | |

Road Name: UNNAMED (FORESTVILLE)

| | |
|----------------------------------|--------------------------------|
| Street ID: 89093 | Begin Location: RIVER RD |
| Section ID: 1000 | End Location: MIRABEL RD |
| Functional Class: L - Local (7) | Surface Type: A - AC |
| Date of Construction: 01/01/1983 | No. Lanes: 2 |
| Cul-de-sac: No | General Code: - |
| Length (ft): 317 | Area ID: - |
| Width (ft): 30 | Funding Source: - |
| Area (sq. ft.): 9,510 | ADT: |
| Traffic Index: | Slab Length: 0.00 |
| Parking Lot Type: | Slab Width: 0.00 # of Slabs: 0 |
| Comments: | |

Road Name: UNNAMED (FOWLER CREEK)

| | |
|----------------------------------|---------------------------------|
| Street ID: 56021B | Begin Location: FOWLER CREEK RD |
| Section ID: 2000 | End Location: END |
| Functional Class: L - Local (7) | Surface Type: A - AC |
| Date of Construction: 01/01/1980 | No. Lanes: 2 |
| Cul-de-sac: No | General Code: - |
| Length (ft): 475 | Area ID: - |
| Width (ft): 19 | Funding Source: - |
| Area (sq. ft.): 9,025 | ADT: |
| Traffic Index: | Slab Length: 0.00 |
| Parking Lot Type: | Slab Width: 0.00 # of Slabs: 0 |
| Comments: | |

Road Name: UNNAMED (GRAYS CT)

| | |
|----------------------------------|---------------------------------|
| Street ID: 80036 | Begin Location: FOREST HILLS RD |
| Section ID: 1000 | End Location: GRAYS CT |
| Functional Class: L - Local (7) | Surface Type: A - AC |
| Date of Construction: 01/01/1985 | No. Lanes: 2 |
| Cul-de-sac: No | General Code: - |
| Length (ft): 264 | Area ID: - |
| Width (ft): 17 | Funding Source: - |
| Area (sq. ft.): 4,488 | ADT: |
| Traffic Index: | Slab Length: 0.00 |
| Parking Lot Type: | Slab Width: 0.00 # of Slabs: 0 |
| Comments: | |

Road Name: UNNAMED (GUERNEVILLE)

| | |
|----------------------------------|---------------------------------|
| Street ID: 80144 | Begin Location: OLD CAZADERO RD |
| Section ID: 1000 | End Location: HWY 116 |
| Functional Class: L - Local (7) | Surface Type: G - GRAVEL |
| Date of Construction: 01/01/1981 | No. Lanes: 2 |
| Cul-de-sac: No | General Code: - |
| Length (ft): 317 | Area ID: - |
| Width (ft): 15 | Funding Source: - |
| Area (sq. ft.): 4,755 | ADT: |
| Traffic Index: | Slab Length: 0.00 |
| Parking Lot Type: | Slab Width: 0.00 # of Slabs: 0 |
| Comments: | |

Road Name: UNNAMED (GUERNEVILLE)

| | |
|----------------------------------|--------------------------------|
| Street ID: 80152 | Begin Location: WOODS AVE |
| Section ID: 1000 | End Location: MCLANE AVE |
| Functional Class: L - Local (7) | Surface Type: A - AC |
| Date of Construction: 01/01/1985 | No. Lanes: 2 |
| Cul-de-sac: No | General Code: - |
| Length (ft): 1,584 | Area ID: - |
| Width (ft): 12 | Funding Source: - |
| Area (sq. ft.): 19,008 | ADT: |
| Traffic Index: | Slab Length: 0.00 |
| Parking Lot Type: | Slab Width: 0.00 # of Slabs: 0 |
| Comments: | |

Road Name: UNNAMED (GUERNEVILLE)

| | |
|----------------------------------|--------------------------------|
| Street ID: 81004 | Begin Location: END |
| Section ID: 1000 | End Location: OLD CAZADERO RD |
| Functional Class: L - Local (7) | Surface Type: G - GRAVEL |
| Date of Construction: 01/01/1981 | No. Lanes: 2 |
| Cul-de-sac: No | General Code: - |
| Length (ft): 1,267 | Area ID: - |
| Width (ft): 10 | Funding Source: - |
| Area (sq. ft.): 12,670 | ADT: |
| Traffic Index: | Slab Length: 0.00 |
| Parking Lot Type: | Slab Width: 0.00 # of Slabs: 0 |
| Comments: | |

Road Name: UNNAMED (OLD REDWOOD HWY)

| | |
|----------------------------------|---------------------------------|
| Street ID: 99047 | Begin Location: OLD REDWOOD HWY |
| Section ID: 1000 | End Location: END |
| Functional Class: L - Local (7) | Surface Type: A - AC |
| Date of Construction: 01/01/1977 | No. Lanes: 2 |
| Cul-de-sac: No | General Code: HE - |
| Length (ft): 1,600 | Area ID: 3 - |
| Width (ft): 14 | Funding Source: 0 - |
| Area (sq. ft.): 22,400 | ADT: |
| Traffic Index: 0.0 | Slab Length: 0.00 |
| Parking Lot Type: | Slab Width: 0.00 # of Slabs: 0 |
| Comments: | |

Road Name: UNNAMED (PINE AVE)

| | |
|----------------------------------|--------------------------------|
| Street ID: 56096 | Begin Location: BOYES BLVD |
| Section ID: 1000 | End Location: PINE AVE |
| Functional Class: L - Local (7) | Surface Type: A - AC |
| Date of Construction: 01/01/1966 | No. Lanes: 1 |
| Cul-de-sac: No | General Code: - |
| Length (ft): 370 | Area ID: - |
| Width (ft): 13 | Funding Source: - |
| Area (sq. ft.): 4,810 | ADT: |
| Traffic Index: | Slab Length: 0.00 |
| Parking Lot Type: | Slab Width: 0.00 # of Slabs: 0 |
| Comments: | |

Road Name: UNNAMED (RIO NIDO)

| | |
|----------------------------------|--------------------------------|
| Street ID: 80047 | Begin Location: WILLOW RD |
| Section ID: 1000 | End Location: CANYON 2 RD |
| Functional Class: L - Local (7) | Surface Type: A - AC |
| Date of Construction: 01/01/1985 | No. Lanes: 2 |
| Cul-de-sac: No | General Code: GU - |
| Length (ft): 158 | Area ID: 2 - |
| Width (ft): 15 | Funding Source: 0 - |
| Area (sq. ft.): 2,370 | ADT: |
| Traffic Index: 0.0 | Slab Length: 0.00 |
| Parking Lot Type: | Slab Width: 0.00 # of Slabs: 0 |
| Comments: | |

Road Name: UNNAMED (RIO NIDO)

| | |
|----------------------------------|--------------------------------|
| Street ID: 80049 | Begin Location: WILLOW RD |
| Section ID: 1000 | End Location: CANYON 2 RD |
| Functional Class: L - Local (7) | Surface Type: A - AC |
| Date of Construction: 01/01/1985 | No. Lanes: 2 |
| Cul-de-sac: No | General Code: GU - |
| Length (ft): 317 | Area ID: 2 - |
| Width (ft): 18 | Funding Source: 0 - |
| Area (sq. ft.): 5,706 | ADT: |
| Traffic Index: 0.0 | Slab Length: 0.00 |
| Parking Lot Type: | Slab Width: 0.00 # of Slabs: 0 |
| Comments: | |

Road Name: UNNAMED (RIO NIDO)

| | |
|----------------------------------|--------------------------------|
| Street ID: 80053 | Begin Location: WILLOW RD |
| Section ID: 1000 | End Location: CANYON 3 RD |
| Functional Class: L - Local (7) | Surface Type: A - AC |
| Date of Construction: 01/01/1985 | No. Lanes: 2 |
| Cul-de-sac: No | General Code: GU - |
| Length (ft): 317 | Area ID: 2 - |
| Width (ft): 9 | Funding Source: 0 - |
| Area (sq. ft.): 2,853 | ADT: |
| Traffic Index: 0.0 | Slab Length: 0.00 |
| Parking Lot Type: | Slab Width: 0.00 # of Slabs: 0 |
| Comments: | |

Road Name: UNNAMED (RIO NIDO)

| | |
|----------------------------------|--------------------------------|
| Street ID: 80148 | Begin Location: RIO NIDO RD |
| Section ID: 1000 | End Location: CANYON SEVEN RD |
| Functional Class: L - Local (7) | Surface Type: A - AC |
| Date of Construction: 01/01/1986 | No. Lanes: 2 |
| Cul-de-sac: No | General Code: - |
| Length (ft): 158 | Area ID: - |
| Width (ft): 24 | Funding Source: - |
| Area (sq. ft.): 3,792 | ADT: |
| Traffic Index: | Slab Length: 0.00 |
| Parking Lot Type: | Slab Width: 0.00 # of Slabs: 0 |
| Comments: | |

Road Name: UNNAMED (RIO NIDO)

| | |
|----------------------------------|--------------------------------|
| Street ID: 80149 | Begin Location: RIO NIDO RD |
| Section ID: 1000 | End Location: CANYON SEVEN RD |
| Functional Class: L - Local (7) | Surface Type: A - AC |
| Date of Construction: 01/01/1985 | No. Lanes: 2 |
| Cul-de-sac: No | General Code: - |
| Length (ft): 158 | Area ID: - |
| Width (ft): 24 | Funding Source: - |
| Area (sq. ft.): 3,792 | ADT: |
| Traffic Index: | Slab Length: 0.00 |
| Parking Lot Type: | Slab Width: 0.00 # of Slabs: 0 |
| Comments: | |

Road Name: UNNAMED (RIO NIDO)

| | |
|----------------------------------|--------------------------------|
| Street ID: 80150 | Begin Location: WILLOW RD |
| Section ID: 1000 | End Location: CANYON 3 RD |
| Functional Class: L - Local (7) | Surface Type: A - AC |
| Date of Construction: 01/01/1980 | No. Lanes: 2 |
| Cul-de-sac: No | General Code: - |
| Length (ft): 53 | Area ID: - |
| Width (ft): 20 | Funding Source: - |
| Area (sq. ft.): 1,060 | ADT: |
| Traffic Index: | Slab Length: 0.00 |
| Parking Lot Type: | Slab Width: 0.00 # of Slabs: 0 |
| Comments: | |

Road Name: UNNAMED (RIO NIDO)

| | |
|----------------------------------|--------------------------------|
| Street ID: 80151 | Begin Location: RIO NIDO RD |
| Section ID: 1000 | End Location: CANYON SEVEN RD |
| Functional Class: L - Local (7) | Surface Type: A - AC |
| Date of Construction: 01/01/1985 | No. Lanes: 2 |
| Cul-de-sac: No | General Code: - |
| Length (ft): 106 | Area ID: - |
| Width (ft): 24 | Funding Source: - |
| Area (sq. ft.): 2,544 | ADT: |
| Traffic Index: | Slab Length: 0.00 |
| Parking Lot Type: | Slab Width: 0.00 # of Slabs: 0 |
| Comments: | |

Road Name: UNNAMED (TEMELEC)

| | |
|----------------------------------|--------------------------------|
| Street ID: 56177 | Begin Location: END |
| Section ID: 1000 | End Location: END |
| Functional Class: L - Local (7) | Surface Type: A - AC |
| Date of Construction: 01/01/1970 | No. Lanes: 2 |
| Cul-de-sac: No | General Code: SO - |
| Length (ft): 686 | Area ID: 1 - |
| Width (ft): 31 | Funding Source: 0 - |
| Area (sq. ft.): 21,266 | ADT: |
| Traffic Index: 0.0 | Slab Length: 0.00 |
| Parking Lot Type: | Slab Width: 0.00 # of Slabs: 0 |
| Comments: | |

Road Name: UNNAMED (TEMELEC)

| | |
|----------------------------------|--------------------------------|
| Street ID: 56178 | Begin Location: END |
| Section ID: 1000 | End Location: END |
| Functional Class: L - Local (7) | Surface Type: A - AC |
| Date of Construction: 01/01/1970 | No. Lanes: 2 |
| Cul-de-sac: No | General Code: SO - |
| Length (ft): 581 | Area ID: 1 - |
| Width (ft): 32 | Funding Source: 0 - |
| Area (sq. ft.): 18,592 | ADT: |
| Traffic Index: 0.0 | Slab Length: 0.00 |
| Parking Lot Type: | Slab Width: 0.00 # of Slabs: 0 |
| Comments: | |

Road Name: UNNAMED (TEMELEC)

| | |
|----------------------------------|--------------------------------|
| Street ID: 56179 | Begin Location: END |
| Section ID: 1000 | End Location: END |
| Functional Class: L - Local (7) | Surface Type: A - AC |
| Date of Construction: 01/01/1970 | No. Lanes: 2 |
| Cul-de-sac: No | General Code: SO - |
| Length (ft): 581 | Area ID: 1 - |
| Width (ft): 32 | Funding Source: 0 - |
| Area (sq. ft.): 18,592 | ADT: |
| Traffic Index: 0.0 | Slab Length: 0.00 |
| Parking Lot Type: | Slab Width: 0.00 # of Slabs: 0 |
| Comments: | |

Road Name: UNNAMED (TEMELEC)

| | |
|----------------------------------|--------------------------------|
| Street ID: 56180 | Begin Location: TEMELEC CIRCLE |
| Section ID: 1000 | End Location: END |
| Functional Class: L - Local (7) | Surface Type: A - AC |
| Date of Construction: 01/01/1970 | No. Lanes: 2 |
| Cul-de-sac: No | General Code: SO - |
| Length (ft): 264 | Area ID: 1 - |
| Width (ft): 32 | Funding Source: 0 - |
| Area (sq. ft.): 8,448 | ADT: |
| Traffic Index: 0.0 | Slab Length: 0.00 |
| Parking Lot Type: | Slab Width: 0.00 # of Slabs: 0 |
| Comments: | |

Road Name: UNNAMED (TEMELEC)

| | |
|----------------------------------|--------------------------------|
| Street ID: 56181 | Begin Location: TEMELEC CIRCLE |
| Section ID: 1000 | End Location: END |
| Functional Class: L - Local (7) | Surface Type: A - AC |
| Date of Construction: 01/01/1970 | No. Lanes: 2 |
| Cul-de-sac: No | General Code: SO - |
| Length (ft): 370 | Area ID: 1 - |
| Width (ft): 32 | Funding Source: 0 - |
| Area (sq. ft.): 11,840 | ADT: |
| Traffic Index: 0.0 | Slab Length: 0.00 |
| Parking Lot Type: | Slab Width: 0.00 # of Slabs: 0 |
| Comments: | |

Road Name: UNNAMED (TEMELEC)

| | |
|----------------------------------|--------------------------------|
| Street ID: 56182 | Begin Location: TEMELEC CIRCLE |
| Section ID: 1000 | End Location: END |
| Functional Class: L - Local (7) | Surface Type: A - AC |
| Date of Construction: 01/01/1970 | No. Lanes: 2 |
| Cul-de-sac: No | General Code: SO - |
| Length (ft): 264 | Area ID: 1 - |
| Width (ft): 32 | Funding Source: 0 - |
| Area (sq. ft.): 8,448 | ADT: |
| Traffic Index: 0.0 | Slab Length: 0.00 |
| Parking Lot Type: | Slab Width: 0.00 # of Slabs: 0 |
| Comments: | |

Road Name: UNNAMED (TEMELEC)

| | |
|----------------------------------|--------------------------------|
| Street ID: 56183 | Begin Location: TEMELEC CIRCLE |
| Section ID: 1000 | End Location: END |
| Functional Class: L - Local (7) | Surface Type: A - AC |
| Date of Construction: 01/01/1970 | No. Lanes: 2 |
| Cul-de-sac: No | General Code: SO - |
| Length (ft): 264 | Area ID: 1 - |
| Width (ft): 32 | Funding Source: 0 - |
| Area (sq. ft.): 8,448 | ADT: |
| Traffic Index: 0.0 | Slab Length: 0.00 |
| Parking Lot Type: | Slab Width: 0.00 # of Slabs: 0 |
| Comments: | |

Road Name: UNNAMED (TEMELEC)

| | |
|----------------------------------|--------------------------------|
| Street ID: 56184 | Begin Location: TEMELEC CIRCLE |
| Section ID: 1000 | End Location: END |
| Functional Class: L - Local (7) | Surface Type: A - AC |
| Date of Construction: 01/01/1970 | No. Lanes: 2 |
| Cul-de-sac: No | General Code: SO - |
| Length (ft): 317 | Area ID: 1 - |
| Width (ft): 32 | Funding Source: 0 - |
| Area (sq. ft.): 10,144 | ADT: |
| Traffic Index: 0.0 | Slab Length: 0.00 |
| Parking Lot Type: | Slab Width: 0.00 # of Slabs: 0 |
| Comments: | |

Road Name: UNNAMED (TEMELEC)

| | |
|----------------------------------|--------------------------------|
| Street ID: 56185 | Begin Location: TEMELEC CIRCLE |
| Section ID: 1000 | End Location: END |
| Functional Class: L - Local (7) | Surface Type: A - AC |
| Date of Construction: 01/01/1970 | No. Lanes: 2 |
| Cul-de-sac: No | General Code: SO - |
| Length (ft): 370 | Area ID: 1 - |
| Width (ft): 32 | Funding Source: 0 - |
| Area (sq. ft.): 11,840 | ADT: |
| Traffic Index: 0.0 | Slab Length: 0.00 |
| Parking Lot Type: | Slab Width: 0.00 # of Slabs: 0 |
| Comments: | |

Road Name: UNNAMED (TEMELEC)

| | |
|----------------------------------|--------------------------------|
| Street ID: 56186 | Begin Location: END |
| Section ID: 1000 | End Location: END |
| Functional Class: L - Local (7) | Surface Type: A - AC |
| Date of Construction: 01/01/1970 | No. Lanes: 2 |
| Cul-de-sac: No | General Code: SO - |
| Length (ft): 475 | Area ID: 1 - |
| Width (ft): 32 | Funding Source: 0 - |
| Area (sq. ft.): 15,200 | ADT: |
| Traffic Index: 0.0 | Slab Length: 0.00 |
| Parking Lot Type: | Slab Width: 0.00 # of Slabs: 0 |
| Comments: | |

Road Name: UNNAMED (TEMELEC)

| | | |
|----------------------------------|----------------------|---------------|
| Street ID: 56187 | Begin Location: END | |
| Section ID: 1000 | End Location: END | |
| Functional Class: L - Local (7) | Surface Type: A - AC | |
| Date of Construction: 01/01/1970 | No. Lanes: 2 | |
| Cul-de-sac: No | General Code: SO - | |
| Length (ft): 422 | Area ID: 1 - | |
| Width (ft): 32 | Funding Source: 0 - | |
| Area (sq. ft.): 13,504 | ADT: | |
| Traffic Index: 0.0 | Slab Length: 0.00 | |
| Parking Lot Type: | Slab Width: 0.00 | # of Slabs: 0 |
| Comments: | | |

Road Name: UNNAMED (TEMELEC)

| | | |
|----------------------------------|----------------------|---------------|
| Street ID: 56188 | Begin Location: END | |
| Section ID: 1000 | End Location: END | |
| Functional Class: L - Local (7) | Surface Type: A - AC | |
| Date of Construction: 01/01/1970 | No. Lanes: 2 | |
| Cul-de-sac: No | General Code: SO - | |
| Length (ft): 422 | Area ID: 1 - | |
| Width (ft): 32 | Funding Source: 0 - | |
| Area (sq. ft.): 13,504 | ADT: | |
| Traffic Index: 0.0 | Slab Length: 0.00 | |
| Parking Lot Type: | Slab Width: 0.00 | # of Slabs: 0 |
| Comments: | | |

Road Name: UNNAMED (TEMELEC)

| | | |
|----------------------------------|--------------------------------|---------------|
| Street ID: 56189 | Begin Location: TEMELEC CIRCLE | |
| Section ID: 1000 | End Location: END | |
| Functional Class: L - Local (7) | Surface Type: A - AC | |
| Date of Construction: 01/01/1970 | No. Lanes: 2 | |
| Cul-de-sac: No | General Code: SO - | |
| Length (ft): 211 | Area ID: 1 - | |
| Width (ft): 32 | Funding Source: 0 - | |
| Area (sq. ft.): 6,752 | ADT: | |
| Traffic Index: 0.0 | Slab Length: 0.00 | |
| Parking Lot Type: | Slab Width: 0.00 | # of Slabs: 0 |
| Comments: | | |

Road Name: UNNAMED (VERANO AVE)

| | | |
|----------------------------------|-----------------------------|---------------|
| Street ID: 56257 | Begin Location: VERANO AVE | |
| Section ID: 1000 | End Location: OLD MAPLE AVE | |
| Functional Class: L - Local (7) | Surface Type: A - AC | |
| Date of Construction: 01/01/2007 | No. Lanes: 2 | |
| Cul-de-sac: No | General Code: SO - | |
| Length (ft): 105 | Area ID: - | |
| Width (ft): 24 | Funding Source: - | |
| Area (sq. ft.): 2,520 | ADT: | |
| Traffic Index: | Slab Length: 0.00 | |
| Parking Lot Type: | Slab Width: 0.00 | # of Slabs: 0 |
| Comments: | | |

Road Name: UNNAMED (W RAILROAD AVE)

| | |
|--|---------------------------------|
| Street ID: 58043 | Begin Location: END (GATE) |
| Section ID: 1000 | End Location: WEST RAILROAD AVE |
| Functional Class: L - Local (7) | Surface Type: A - AC |
| Date of Construction: 01/01/1990 | No. Lanes: 1 |
| Cul-de-sac: No | General Code: - |
| Length (ft): 790 | Area ID: - |
| Width (ft): 20 | Funding Source: - |
| Area (sq. ft.): 15,800 | ADT: |
| Traffic Index: | Slab Length: 0.00 |
| Parking Lot Type: | Slab Width: 0.00 # of Slabs: 0 |
| Comments: Construction date is complete guess. - Lee Penny, 10/2/2012 | |

Road Name: UNNAMED (WESTSIDE RD)

| | |
|----------------------------------|--------------------------------|
| Street ID: 80145 | Begin Location: WESTSIDE RD |
| Section ID: 1000 | End Location: WESTSIDE RD |
| Functional Class: L - Local (7) | Surface Type: A - AC |
| Date of Construction: 01/01/1997 | No. Lanes: 2 |
| Cul-de-sac: No | General Code: - |
| Length (ft): 158 | Area ID: - |
| Width (ft): 20 | Funding Source: - |
| Area (sq. ft.): 3,160 | ADT: |
| Traffic Index: | Slab Length: 0.00 |
| Parking Lot Type: | Slab Width: 0.00 # of Slabs: 0 |
| Comments: | |

Road Name: UPLAND DR

| | |
|----------------------------------|--------------------------------|
| Street ID: 58030 | Begin Location: LIVE OAK DR |
| Section ID: 1000 | End Location: END |
| Functional Class: L - Local (7) | Surface Type: A - AC |
| Date of Construction: 12/27/1981 | No. Lanes: 2 |
| Cul-de-sac: No | General Code: CO - |
| Length (ft): 1,742 | Area ID: 2 - |
| Width (ft): 18 | Funding Source: 0 - |
| Area (sq. ft.): 31,356 | ADT: |
| Traffic Index: 0.0 | Slab Length: 0.00 |
| Parking Lot Type: | Slab Width: 0.00 # of Slabs: 0 |
| Comments: | |

Road Name: URSULINE RD

| | |
|----------------------------------|---------------------------------|
| Street ID: 88042 | Begin Location: OLD REDWOOD HWY |
| Section ID: 1000 | End Location: ANGELA DR |
| Functional Class: L - Local (7) | Surface Type: O - AC/AC |
| Date of Construction: 09/15/2021 | No. Lanes: 2 |
| Cul-de-sac: No | General Code: SR - |
| Length (ft): 1,109 | Area ID: 1 - |
| Width (ft): 38 | Funding Source: 0 - |
| Area (sq. ft.): 42,142 | ADT: |
| Traffic Index: 0.0 | Slab Length: 0.00 |
| Parking Lot Type: | Slab Width: 0.00 # of Slabs: 0 |
| Comments: | |

Road Name: URSULINE RD

| | |
|----------------------------------|--------------------------------|
| Street ID: 88042 | Begin Location: BARRICADES |
| Section ID: 1021 | End Location: ROAD NARROWS |
| Functional Class: L - Local (7) | Surface Type: O - AC/AC |
| Date of Construction: 09/15/2021 | No. Lanes: 2 |
| Cul-de-sac: No | General Code: SR - |
| Length (ft): 792 | Area ID: 1 - |
| Width (ft): 26 | Funding Source: 0 - |
| Area (sq. ft.): 20,592 | ADT: |
| Traffic Index: 0.0 | Slab Length: 0.00 |
| Parking Lot Type: | Slab Width: 0.00 # of Slabs: 0 |
| Comments: | |

Road Name: URSULINE RD

| | |
|----------------------------------|------------------------------------|
| Street ID: 88042 | Begin Location: ROAD NARROWS |
| Section ID: 1037 | End Location: MARK WEST SPRINGS RD |
| Functional Class: L - Local (7) | Surface Type: O - AC/AC |
| Date of Construction: 09/15/2021 | No. Lanes: 2 |
| Cul-de-sac: No | General Code: SR - |
| Length (ft): 1,003 | Area ID: 1 - |
| Width (ft): 21 | Funding Source: 0 - |
| Area (sq. ft.): 21,063 | ADT: |
| Traffic Index: 0.0 | Slab Length: 0.00 |
| Parking Lot Type: | Slab Width: 0.00 # of Slabs: 0 |
| Comments: | |

Road Name: VACATION BEACH RD

| | |
|----------------------------------|--------------------------------|
| Street ID: 70149 | Begin Location: HWY 116 |
| Section ID: 1000 | End Location: END PAVEMENT |
| Functional Class: L - Local (7) | Surface Type: A - AC |
| Date of Construction: 01/01/1981 | No. Lanes: 2 |
| Cul-de-sac: No | General Code: - |
| Length (ft): 106 | Area ID: - |
| Width (ft): 30 | Funding Source: - |
| Area (sq. ft.): 3,180 | ADT: |
| Traffic Index: | Slab Length: 0.00 |
| Parking Lot Type: | Slab Width: 0.00 # of Slabs: 0 |
| Comments: | |

Road Name: VACATION BEACH RD

| | |
|----------------------------------|---|
| Street ID: 70149 | Begin Location: END PAVEMENT / BEGIN GRAVEL |
| Section ID: 1002 | End Location: SEASONAL BRIDGE |
| Functional Class: L - Local (7) | Surface Type: G - GRAVEL |
| Date of Construction: 01/01/1980 | No. Lanes: 2 |
| Cul-de-sac: No | General Code: - |
| Length (ft): 845 | Area ID: - |
| Width (ft): 20 | Funding Source: - |
| Area (sq. ft.): 16,900 | ADT: |
| Traffic Index: | Slab Length: 0.00 |
| Parking Lot Type: | Slab Width: 0.00 # of Slabs: 0 |
| Comments: | |

Road Name: VACATION BEACH RD

| | | |
|----------------------------------|---|---------------|
| Street ID: 70149 | Begin Location: SEASONAL BRIDGE / RUSSIAN RIVER | |
| Section ID: 1019 | End Location: END GRAVEL/DIRT, BEGIN PAVEMENT | |
| Functional Class: L - Local (7) | Surface Type: G - GRAVEL | |
| Date of Construction: 01/01/1981 | No. Lanes: 2 | |
| Cul-de-sac: No | General Code: - | |
| Length (ft): 390 | Area ID: - | |
| Width (ft): 20 | Funding Source: - | |
| Area (sq. ft.): 7,800 | ADT: | |
| Traffic Index: | Slab Length: 0.00 | |
| Parking Lot Type: | Slab Width: 0.00 | # of Slabs: 0 |
| Comments: | | |

Road Name: VACATION BEACH RD

| | | |
|----------------------------------|--|---------------|
| Street ID: 70149 | Begin Location: END DIRT ROAD / BEGIN PAVEMENT | |
| Section ID: 1026 | End Location: ORCHARD AVE / BEACH AVE | |
| Functional Class: L - Local (7) | Surface Type: A - AC | |
| Date of Construction: 01/01/1981 | No. Lanes: 2 | |
| Cul-de-sac: No | General Code: - | |
| Length (ft): 120 | Area ID: - | |
| Width (ft): 20 | Funding Source: - | |
| Area (sq. ft.): 2,400 | ADT: | |
| Traffic Index: | Slab Length: 0.00 | |
| Parking Lot Type: | Slab Width: 0.00 | # of Slabs: 0 |
| Comments: | | |

Road Name: VAILETTI DR

| | | |
|----------------------------------|---------------------------------------|---------------|
| Street ID: 66023 | Begin Location: VAILETTI RD / LAKE ST | |
| Section ID: 1021 | End Location: STATE HWY 12 | |
| Functional Class: L - Local (7) | Surface Type: A - AC | |
| Date of Construction: 01/01/1997 | No. Lanes: 2 | |
| Cul-de-sac: No | General Code: SO - | |
| Length (ft): 1,119 | Area ID: - | |
| Width (ft): 32 | Funding Source: - | |
| Area (sq. ft.): 35,808 | ADT: | |
| Traffic Index: | Slab Length: 0.00 | |
| Parking Lot Type: | Slab Width: 0.00 | # of Slabs: 0 |
| Comments: | | |

Road Name: VAILETTI RD

| | | |
|----------------------------------|-----------------------|---------------|
| Street ID: 66027 | Begin Location: END | |
| Section ID: 1000 | End Location: LAKE ST | |
| Functional Class: L - Local (7) | Surface Type: A - AC | |
| Date of Construction: 01/01/1967 | No. Lanes: 2 | |
| Cul-de-sac: No | General Code: SO - | |
| Length (ft): 781 | Area ID: 2 - | |
| Width (ft): 29 | Funding Source: 0 - | |
| Area (sq. ft.): 22,649 | ADT: | |
| Traffic Index: 0.0 | Slab Length: 0.00 | |
| Parking Lot Type: | Slab Width: 0.00 | # of Slabs: 0 |
| Comments: | | |

Road Name: VALLE VISTA

| | |
|----------------------------------|--------------------------------|
| Street ID: 89047 | Begin Location: RIO VISTA RD |
| Section ID: 1000 | End Location: RIO VISTA RD |
| Functional Class: L - Local (7) | Surface Type: A - AC |
| Date of Construction: 01/01/1967 | No. Lanes: 2 |
| Cul-de-sac: No | General Code: FO - |
| Length (ft): 500 | Area ID: 3 - |
| Width (ft): 11 | Funding Source: 0 - |
| Area (sq. ft.): 5,500 | ADT: |
| Traffic Index: 0.0 | Slab Length: 0.00 |
| Parking Lot Type: | Slab Width: 0.00 # of Slabs: 0 |
| Comments: | |

Road Name: VALLEJO AVE

| | |
|----------------------------------|--------------------------------|
| Street ID: 56072 | Begin Location: HWY 12 |
| Section ID: 1000 | End Location: THOMSON AVE |
| Functional Class: L - Local (7) | Surface Type: A - AC |
| Date of Construction: 01/01/1964 | No. Lanes: 2 |
| Cul-de-sac: No | General Code: SO - |
| Length (ft): 1,954 | Area ID: 2 - |
| Width (ft): 21 | Funding Source: 0 - |
| Area (sq. ft.): 41,034 | ADT: |
| Traffic Index: 0.0 | Slab Length: 0.00 |
| Parking Lot Type: | Slab Width: 0.00 # of Slabs: 0 |
| Comments: | |

Road Name: VALLEY FORD ESTERO

| | |
|---|-----------------------------------|
| Street ID: 60003 | Begin Location: MARIN COUNTY LINE |
| Section ID: 1000 | End Location: HWY 1 |
| Functional Class: MiC - Minor Collector (6) | Surface Type: A - AC |
| Date of Construction: 01/15/1968 | No. Lanes: 2 |
| Cul-de-sac: No | General Code: FO - |
| Length (ft): 4,488 | Area ID: 2 - |
| Width (ft): 18 | Funding Source: 0 - |
| Area (sq. ft.): 80,784 | ADT: |
| Traffic Index: 0.0 | Slab Length: 0.00 |
| Parking Lot Type: | Slab Width: 0.00 # of Slabs: 0 |
| Comments: | |

Road Name: VALLEY FORD FRSTON

| | |
|---|--------------------------------|
| Street ID: 6001 | Begin Location: HWY 1 |
| Section ID: 1000 | End Location: BODEGA HWY |
| Functional Class: MaC - Major Collector (5) | Surface Type: A - AC |
| Date of Construction: 01/01/1982 | No. Lanes: 2 |
| Cul-de-sac: No | General Code: FO - |
| Length (ft): 13,728 | Area ID: 2 - |
| Width (ft): 20 | Funding Source: 0 - |
| Area (sq. ft.): 274,560 | ADT: |
| Traffic Index: 0.0 | Slab Length: 0.00 |
| Parking Lot Type: | Slab Width: 0.00 # of Slabs: 0 |
| Comments: | |

Road Name: VALLEY FORD RD

| | |
|---|---|
| Street ID: 5706B | Begin Location: HWY 1 |
| Section ID: 1000 | End Location: CARROLL RD |
| Functional Class: MaC - Major Collector (5) | Surface Type: O - AC/AC |
| Date of Construction: 09/03/2013 | No. Lanes: 2 |
| Cul-de-sac: No | General Code: FO - |
| Length (ft): 5,227 | Area ID: 1 - |
| Width (ft): 27 | Funding Source: 0 - |
| Area (sq. ft.): 141,129 | ADT: 3400 1/1/2019 12:00:00 AM |
| Traffic Index: 0.0 | Slab Length: 0.00 |
| Parking Lot Type: | Slab Width: 0.00 # of Slabs: 0 |
| Comments: | |

Road Name: VALLEY FORD RD

| | |
|---|---|
| Street ID: 5706B | Begin Location: CARROLL RD |
| Section ID: 1099 | End Location: 4066' E/O CARROLL RD |
| Functional Class: MaC - Major Collector (5) | Surface Type: O - AC/AC |
| Date of Construction: 09/03/2013 | No. Lanes: 2 |
| Cul-de-sac: No | General Code: FO - |
| Length (ft): 4,066 | Area ID: 1 - |
| Width (ft): 27 | Funding Source: 0 - |
| Area (sq. ft.): 109,782 | ADT: 3400 1/1/2019 12:00:00 AM |
| Traffic Index: 0.0 | Slab Length: 0.00 |
| Parking Lot Type: | Slab Width: 0.00 # of Slabs: 0 |
| Comments: | |

Road Name: VALLEY FORD RD

| | |
|---|---|
| Street ID: 5706B | Begin Location: 4066' E/O CARROLL RD |
| Section ID: 1176 | End Location: MORO ST |
| Functional Class: MaC - Major Collector (5) | Surface Type: O - AC/AC |
| Date of Construction: 09/03/2013 | No. Lanes: 2 |
| Cul-de-sac: No | General Code: FO - |
| Length (ft): 4,435 | Area ID: 1 - |
| Width (ft): 27 | Funding Source: 0 - |
| Area (sq. ft.): 119,745 | ADT: 3400 1/1/2019 12:00:00 AM |
| Traffic Index: 0.0 | Slab Length: 0.00 |
| Parking Lot Type: | Slab Width: 0.00 # of Slabs: 0 |
| Comments: | |

Road Name: VALLEY FORD RD

| | |
|---|---|
| Street ID: 5706B | Begin Location: MORO ST |
| Section ID: 1260 | End Location: CARMONDY RD |
| Functional Class: MaC - Major Collector (5) | Surface Type: O - AC/AC |
| Date of Construction: 09/03/2013 | No. Lanes: 2 |
| Cul-de-sac: No | General Code: FO - |
| Length (ft): 5,900 | Area ID: 1 - |
| Width (ft): 27 | Funding Source: 0 - |
| Area (sq. ft.): 159,300 | ADT: 4500 1/1/2019 12:00:00 AM |
| Traffic Index: 0.0 | Slab Length: 0.00 |
| Parking Lot Type: | Slab Width: 0.00 # of Slabs: 0 |
| Comments: | |

Road Name: VALLEY FORD RD

| | |
|---|---|
| Street ID: 5706B | Begin Location: CARMODY RD |
| Section ID: 1369 | End Location: HERRERIAS DR |
| Functional Class: MaC - Major Collector (5) | Surface Type: O - AC/AC |
| Date of Construction: 09/03/2013 | No. Lanes: 2 |
| Cul-de-sac: No | General Code: CO - |
| Length (ft): 5,250 | Area ID: 1 - |
| Width (ft): 27 | Funding Source: 0 - |
| Area (sq. ft.): 141,750 | ADT: 4500 1/1/2019 12:00:00 AM |
| Traffic Index: 0.0 | Slab Length: 0.00 |
| Parking Lot Type: | Slab Width: 0.00 # of Slabs: 0 |
| Comments: | |

Road Name: VALLEY FORD RD

| | |
|---|---|
| Street ID: 5706B | Begin Location: HERRERIAS DR |
| Section ID: 1468 | End Location: WALKER RD |
| Functional Class: MaC - Major Collector (5) | Surface Type: O - AC/AC |
| Date of Construction: 09/03/2013 | No. Lanes: 2 |
| Cul-de-sac: No | General Code: CO - |
| Length (ft): 5,596 | Area ID: 1 - |
| Width (ft): 41 | Funding Source: 0 - |
| Area (sq. ft.): 229,436 | ADT: 4500 1/1/2019 12:00:00 AM |
| Traffic Index: 0.0 | Slab Length: 0.00 |
| Parking Lot Type: | Slab Width: 0.00 # of Slabs: 0 |
| Comments: | |

Road Name: VALLEY FORD RD

| | |
|---|--|
| Street ID: 5706B | Begin Location: WALKER RD |
| Section ID: 1574 | End Location: GOSSAGE CREEK (BRIDGE 20C-114) |
| Functional Class: MaC - Major Collector (5) | Surface Type: O - AC/AC |
| Date of Construction: 09/03/2013 | No. Lanes: 2 |
| Cul-de-sac: No | General Code: CO - |
| Length (ft): 4,171 | Area ID: 1 - |
| Width (ft): 40 | Funding Source: 0 - |
| Area (sq. ft.): 166,840 | ADT: 4500 1/1/2019 12:00:00 AM |
| Traffic Index: 0.0 | Slab Length: 0.00 |
| Parking Lot Type: | Slab Width: 0.00 # of Slabs: 0 |
| Comments: | |

Road Name: VALLEY FORD RD

| | |
|---|--|
| Street ID: 5706B | Begin Location: GOSSAGE CREEK (BRIDGE 20C-114) |
| Section ID: 1653 | End Location: TWO ROCK ST |
| Functional Class: MaC - Major Collector (5) | Surface Type: O - AC/AC |
| Date of Construction: 09/03/2013 | No. Lanes: 2 |
| Cul-de-sac: No | General Code: CO - |
| Length (ft): 4,165 | Area ID: 1 - |
| Width (ft): 40 | Funding Source: 0 - |
| Area (sq. ft.): 166,600 | ADT: 4500 1/1/2019 12:00:00 AM |
| Traffic Index: 0.0 | Slab Length: 0.00 |
| Parking Lot Type: | Slab Width: 0.00 # of Slabs: 0 |
| Comments: | |

Road Name: VALLEY FORD RD

| | |
|---|---|
| Street ID: 5706B | Begin Location: TWO ROCK ST |
| Section ID: 1735 | End Location: TOMALES RD-BODEGA AV |
| Functional Class: MaC - Major Collector (5) | Surface Type: O - AC/AC |
| Date of Construction: 09/03/2013 | No. Lanes: 2 |
| Cul-de-sac: No | General Code: CO - |
| Length (ft): 4,609 | Area ID: 1 - |
| Width (ft): 41 | Funding Source: 0 - |
| Area (sq. ft.): 188,969 | ADT: 4500 1/1/2019 12:00:00 AM |
| Traffic Index: 0.0 | Slab Length: 0.00 |
| Parking Lot Type: | Slab Width: 0.00 # of Slabs: 0 |
| Comments: | |

Road Name: VALLEY VIEW DR

| | |
|----------------------------------|-----------------------------------|
| Street ID: 58031 | Begin Location: UPLAND DR |
| Section ID: 2000 | End Location: 1373' W/O UPLAND DR |
| Functional Class: L - Local (7) | Surface Type: A - AC |
| Date of Construction: 08/28/1972 | No. Lanes: 2 |
| Cul-de-sac: No | General Code: CO - |
| Length (ft): 1,373 | Area ID: 2 - |
| Width (ft): 15 | Funding Source: 0 - |
| Area (sq. ft.): 20,595 | ADT: |
| Traffic Index: 0.0 | Slab Length: 0.00 |
| Parking Lot Type: | Slab Width: 0.00 # of Slabs: 0 |
| Comments: | |

Road Name: VALLEY VIEW DR

| | |
|----------------------------------|---------------------------------------|
| Street ID: 77030 | Begin Location: HOLLAND DR (WEST END) |
| Section ID: 1000 | End Location: HOLLAND DR (EAST END) |
| Functional Class: L - Local (7) | Surface Type: A - AC |
| Date of Construction: 01/01/1964 | No. Lanes: 2 |
| Cul-de-sac: No | General Code: SR - |
| Length (ft): 1,795 | Area ID: 2 - |
| Width (ft): 18 | Funding Source: 0 - |
| Area (sq. ft.): 32,310 | ADT: |
| Traffic Index: 0.0 | Slab Length: 0.00 |
| Parking Lot Type: | Slab Width: 0.00 # of Slabs: 0 |
| Comments: | |

Road Name: VAN KEPPEL RD

| | |
|----------------------------------|--------------------------------|
| Street ID: 79062 | Begin Location: COVEY RD |
| Section ID: 1000 | End Location: END |
| Functional Class: L - Local (7) | Surface Type: A - AC |
| Date of Construction: 01/01/1974 | No. Lanes: 2 |
| Cul-de-sac: No | General Code: FO - |
| Length (ft): 3,485 | Area ID: 2 - |
| Width (ft): 19 | Funding Source: 0 - |
| Area (sq. ft.): 66,215 | ADT: |
| Traffic Index: 0.0 | Slab Length: 0.00 |
| Parking Lot Type: | Slab Width: 0.00 # of Slabs: 0 |
| Comments: | |

Road Name: VAN NESS AVE

| | |
|----------------------------------|--------------------------------|
| Street ID: 70038 | Begin Location: RAILROAD AVE |
| Section ID: 1000 | End Location: BOHEMIAN HWY |
| Functional Class: L - Local (7) | Surface Type: A - AC |
| Date of Construction: 01/01/1986 | No. Lanes: 2 |
| Cul-de-sac: No | General Code: GU - |
| Length (ft): 1,267 | Area ID: 2 - |
| Width (ft): 11 | Funding Source: 0 - |
| Area (sq. ft.): 13,937 | ADT: |
| Traffic Index: 0.0 | Slab Length: 0.00 |
| Parking Lot Type: | Slab Width: 0.00 # of Slabs: 0 |
| Comments: | |

Road Name: VELLUTINI RD

| | |
|----------------------------------|--------------------------------|
| Street ID: 70016 | Begin Location: END |
| Section ID: 1000 | End Location: MARTINELLI RD |
| Functional Class: L - Local (7) | Surface Type: A - AC |
| Date of Construction: 01/01/1974 | No. Lanes: 2 |
| Cul-de-sac: No | General Code: FO - |
| Length (ft): 3,221 | Area ID: 2 - |
| Width (ft): 17 | Funding Source: 0 - |
| Area (sq. ft.): 54,757 | ADT: |
| Traffic Index: 0.0 | Slab Length: 0.00 |
| Parking Lot Type: | Slab Width: 0.00 # of Slabs: 0 |
| Comments: | |

Road Name: VENADO CT

| | |
|----------------------------------|--------------------------------|
| Street ID: 67015 | Begin Location: END |
| Section ID: 1000 | End Location: ALTA MONTE DR |
| Functional Class: L - Local (7) | Surface Type: A - AC |
| Date of Construction: 01/01/1967 | No. Lanes: 2 |
| Cul-de-sac: No | General Code: CO - |
| Length (ft): 475 | Area ID: 1 - |
| Width (ft): 26 | Funding Source: 0 - |
| Area (sq. ft.): 12,350 | ADT: |
| Traffic Index: 0.0 | Slab Length: 0.00 |
| Parking Lot Type: | Slab Width: 0.00 # of Slabs: 0 |
| Comments: | |

Road Name: VER-NI RD

| | |
|----------------------------------|--------------------------------|
| Street ID: 79095 | Begin Location: END |
| Section ID: 1000 | End Location: DUER RD |
| Functional Class: L - Local (7) | Surface Type: A - AC |
| Date of Construction: 01/01/1966 | No. Lanes: 2 |
| Cul-de-sac: No | General Code: SR - |
| Length (ft): 920 | Area ID: 1 - |
| Width (ft): 22 | Funding Source: 0 - |
| Area (sq. ft.): 20,240 | ADT: |
| Traffic Index: 0.0 | Slab Length: 0.00 |
| Parking Lot Type: | Slab Width: 0.00 # of Slabs: 0 |
| Comments: | |

Road Name: VERANO AVE

| | |
|----------------------------------|--------------------------------|
| Street ID: 56017 | Begin Location: OLIVE AVE |
| Section ID: 1000 | End Location: ARNOLD DR |
| Functional Class: L - Local (7) | Surface Type: A - AC |
| Date of Construction: 01/14/1967 | No. Lanes: 2 |
| Cul-de-sac: No | General Code: SO - |
| Length (ft): 1,003 | Area ID: 2 - |
| Width (ft): 21 | Funding Source: 0 - |
| Area (sq. ft.): 21,063 | ADT: |
| Traffic Index: 0.0 | Slab Length: 0.00 |
| Parking Lot Type: | Slab Width: 0.00 # of Slabs: 0 |
| Comments: | |

Road Name: VERANO AVE

| | |
|---|---|
| Street ID: 56017 | Begin Location: ARNOLD DR |
| Section ID: 1019 | End Location: SONOMA CREEK BRIDGE 20C-008 |
| Functional Class: MaC - Major Collector (5) | Surface Type: O - AC/AC |
| Date of Construction: 09/15/2022 | No. Lanes: 2 |
| Cul-de-sac: No | General Code: SO - |
| Length (ft): 2,904 | Area ID: 2 - |
| Width (ft): 36 | Funding Source: 0 - |
| Area (sq. ft.): 104,544 | ADT: 8700 1/1/2019 12:00:00 AM |
| Traffic Index: 0.0 | Slab Length: 0.00 |
| Parking Lot Type: | Slab Width: 0.00 # of Slabs: 0 |
| Comments: | |

Road Name: VERANO AVE

| | |
|---|---|
| Street ID: 56017 | Begin Location: END BRIDGE 20C-008 |
| Section ID: 1074 | End Location: MAIN ST |
| Functional Class: MaC - Major Collector (5) | Surface Type: O - AC/AC |
| Date of Construction: 08/15/2019 | No. Lanes: 2 |
| Cul-de-sac: No | General Code: SO - |
| Length (ft): 1,637 | Area ID: 1 - |
| Width (ft): 37 | Funding Source: 0 - |
| Area (sq. ft.): 60,569 | ADT: 8700 1/1/2019 12:00:00 AM |
| Traffic Index: 0.0 | Slab Length: 0.00 |
| Parking Lot Type: | Slab Width: 0.00 # of Slabs: 0 |
| Comments: | |

Road Name: VERANO AVE

| | |
|---|---|
| Street ID: 56017 | Begin Location: MAIN ST |
| Section ID: 1105 | End Location: HWY 12 |
| Functional Class: MaC - Major Collector (5) | Surface Type: O - AC/AC |
| Date of Construction: 01/01/1987 | No. Lanes: 4 |
| Cul-de-sac: No | General Code: SO - |
| Length (ft): 370 | Area ID: 2 - |
| Width (ft): 61 | Funding Source: 0 - |
| Area (sq. ft.): 22,570 | ADT: 8700 1/1/2019 12:00:00 AM |
| Traffic Index: 0.0 | Slab Length: 0.00 |
| Parking Lot Type: | Slab Width: 0.00 # of Slabs: 0 |
| Comments: | |

Road Name: VERANO AVE

| | |
|---|---|
| Street ID: 56017 | Begin Location: HWY 12 |
| Section ID: 1112 | End Location: LOMITA AVE |
| Functional Class: MaC - Major Collector (5) | Surface Type: A - AC |
| Date of Construction: 01/01/1982 | No. Lanes: 2 |
| Cul-de-sac: No | General Code: SO - |
| Length (ft): 475 | Area ID: 2 - |
| Width (ft): 43 | Funding Source: 0 - |
| Area (sq. ft.): 20,425 | ADT: 8000 1/1/2019 12:00:00 AM |
| Traffic Index: 0.0 | Slab Length: 0.00 |
| Parking Lot Type: | Slab Width: 0.00 # of Slabs: 0 |
| Comments: | |

Road Name: VERANO AVE

| | |
|--|---|
| Street ID: 56017 | Begin Location: LOMITA AVE |
| Section ID: 1121 | End Location: ENTR SON CITY LIMITS |
| Functional Class: MiA - Minor Arterial (4) | Surface Type: A - AC |
| Date of Construction: 07/01/1996 | No. Lanes: 2 |
| Cul-de-sac: No | General Code: SO - |
| Length (ft): 792 | Area ID: 2 - |
| Width (ft): 36 | Funding Source: 0 - |
| Area (sq. ft.): 28,512 | ADT: 8000 1/1/2019 12:00:00 AM |
| Traffic Index: 0.0 | Slab Length: 0.00 |
| Parking Lot Type: | Slab Width: 0.00 # of Slabs: 0 |
| Comments: Split from 560171121 09/03/99 | |

Road Name: VERDE VISTA DR

| | |
|----------------------------------|---------------------------------|
| Street ID: 56076 | Begin Location: CALLE DEL MONTE |
| Section ID: 1000 | End Location: CENTRAL AVE |
| Functional Class: L - Local (7) | Surface Type: A - AC |
| Date of Construction: 01/01/1979 | No. Lanes: 2 |
| Cul-de-sac: No | General Code: SO - |
| Length (ft): 634 | Area ID: 2 - |
| Width (ft): 13 | Funding Source: 0 - |
| Area (sq. ft.): 8,242 | ADT: |
| Traffic Index: 0.0 | Slab Length: 0.00 |
| Parking Lot Type: | Slab Width: 0.00 # of Slabs: 0 |
| Comments: | |

Road Name: VERDE VISTA DR

| | |
|----------------------------------|--------------------------------|
| Street ID: 77034 | Begin Location: HOLLAND DR |
| Section ID: 2000 | End Location: VALLEY VIEW DR |
| Functional Class: L - Local (7) | Surface Type: A - AC |
| Date of Construction: 01/01/1964 | No. Lanes: 2 |
| Cul-de-sac: No | General Code: SR - |
| Length (ft): 1,954 | Area ID: 2 - |
| Width (ft): 19 | Funding Source: 0 - |
| Area (sq. ft.): 37,126 | ADT: |
| Traffic Index: 0.0 | Slab Length: 0.00 |
| Parking Lot Type: | Slab Width: 0.00 # of Slabs: 0 |
| Comments: | |

Road Name: VIA COLUMBARD

| | |
|----------------------------------|--|
| Street ID: 56215 | Begin Location: END (50' S/O TEMELEC DR) |
| Section ID: 0934 | End Location: DAHLIA DR |
| Functional Class: L - Local (7) | Surface Type: A - AC |
| Date of Construction: 01/01/1988 | No. Lanes: 2 |
| Cul-de-sac: No | General Code: SO - |
| Length (ft): 2,323 | Area ID: 1 - |
| Width (ft): 40 | Funding Source: 0 - |
| Area (sq. ft.): 92,920 | ADT: |
| Traffic Index: 0.0 | Slab Length: 0.00 |
| Parking Lot Type: | Slab Width: 0.00 # of Slabs: 0 |
| Comments: | |

Road Name: VIA COLUMBARD

| | |
|----------------------------------|----------------------------------|
| Street ID: 56215 | Begin Location: DAHLIA DR |
| Section ID: 0978 | End Location: AVENIDA SEBASTIANI |
| Functional Class: L - Local (7) | Surface Type: A - AC |
| Date of Construction: 01/01/1981 | No. Lanes: 2 |
| Cul-de-sac: No | General Code: SO - |
| Length (ft): 1,109 | Area ID: 1 - |
| Width (ft): 40 | Funding Source: 0 - |
| Area (sq. ft.): 44,360 | ADT: |
| Traffic Index: 0.0 | Slab Length: 0.00 |
| Parking Lot Type: | Slab Width: 0.00 # of Slabs: 0 |
| Comments: | |

Road Name: VIA COLUMBARD

| | |
|----------------------------------|------------------------------------|
| Street ID: 56215 | Begin Location: AVENIDA SEBASTIANI |
| Section ID: 0999 | End Location: MISSION DR |
| Functional Class: L - Local (7) | Surface Type: A - AC |
| Date of Construction: 01/01/1981 | No. Lanes: 2 |
| Cul-de-sac: No | General Code: SO - |
| Length (ft): 317 | Area ID: 1 - |
| Width (ft): 50 | Funding Source: 0 - |
| Area (sq. ft.): 15,850 | ADT: |
| Traffic Index: 0.0 | Slab Length: 0.00 |
| Parking Lot Type: | Slab Width: 0.00 # of Slabs: 0 |
| Comments: | |

Road Name: VIEWCREST DR

| | | |
|----------------------------------|------------------------|---------------|
| Street ID: 56155 | Begin Location: END | |
| Section ID: 1000 | End Location: GROVE ST | |
| Functional Class: L - Local (7) | Surface Type: A - AC | |
| Date of Construction: 01/01/1966 | No. Lanes: 2 | |
| Cul-de-sac: No | General Code: SO - | |
| Length (ft): 845 | Area ID: 1 - | |
| Width (ft): 22 | Funding Source: 0 - | |
| Area (sq. ft.): 18,590 | ADT: | |
| Traffic Index: 0.0 | Slab Length: 0.00 | |
| Parking Lot Type: | Slab Width: 0.00 | # of Slabs: 0 |
| Comments: | | |

Road Name: VIKING STRAND

| | | |
|----------------------------------|-----------------------|---------------|
| Street ID: 61020 | Begin Location: HWY 1 | |
| Section ID: 1000 | End Location: END | |
| Functional Class: L - Local (7) | Surface Type: A - AC | |
| Date of Construction: 01/01/1971 | No. Lanes: 2 | |
| Cul-de-sac: No | General Code: FO - | |
| Length (ft): 898 | Area ID: 2 - | |
| Width (ft): 24 | Funding Source: 0 - | |
| Area (sq. ft.): 21,552 | ADT: | |
| Traffic Index: 0.0 | Slab Length: 0.00 | |
| Parking Lot Type: | Slab Width: 0.00 | # of Slabs: 0 |
| Comments: chipped sealed | | |

Road Name: VILLAGE AVE

| | | |
|----------------------------------|------------------------------|---------------|
| Street ID: 99013 | Begin Location: BAILACHE AVE | |
| Section ID: 1000 | End Location: END | |
| Functional Class: L - Local (7) | Surface Type: A - AC | |
| Date of Construction: 01/01/1959 | No. Lanes: 2 | |
| Cul-de-sac: No | General Code: HE - | |
| Length (ft): 792 | Area ID: 3 - | |
| Width (ft): 11 | Funding Source: 0 - | |
| Area (sq. ft.): 8,712 | ADT: | |
| Traffic Index: 0.0 | Slab Length: 0.00 | |
| Parking Lot Type: | Slab Width: 0.00 | # of Slabs: 0 |
| Comments: | | |

Road Name: VINE HILL RD

| | | |
|---|-----------------------------------|----------------------------|
| Street ID: 7904A | Begin Location: STATE HIGHWAY 116 | |
| Section ID: 0971 | End Location: GREEN VALLEY RD | |
| Functional Class: MaC - Major Collector (5) | Surface Type: O - AC/AC | |
| Date of Construction: 10/24/2016 | No. Lanes: 2 | |
| Cul-de-sac: No | General Code: FO - | |
| Length (ft): 1,584 | Area ID: 2 - | |
| Width (ft): 25 | Funding Source: 0 - | |
| Area (sq. ft.): 39,600 | ADT: 3800 | 1/1/2019 12:00:00 AM |
| Traffic Index: 0.0 | Slab Length: 0.00 | |
| Parking Lot Type: | Slab Width: 0.00 | # of Slabs: 0 |
| Comments: | | |

Road Name: VINE HILL RD

| | |
|---|---------------------------------|
| Street ID: 7904A | Begin Location: GREEN VALLEY RD |
| Section ID: 1001 | End Location: GUERNEVILLE RD |
| Functional Class: MaC - Major Collector (5) | Surface Type: O - AC/AC |
| Date of Construction: 10/24/2016 | No. Lanes: 2 |
| Cul-de-sac: No | General Code: FO - |
| Length (ft): 1,478 | Area ID: 2 - |
| Width (ft): 19 | Funding Source: 0 - |
| Area (sq. ft.): 28,082 | ADT: 3800 |
| Traffic Index: 0.0 | 1/1/2019 12:00:00 AM |
| Parking Lot Type: | Slab Length: 0.00 |
| Comments: | Slab Width: 0.00 # of Slabs: 0 |

Road Name: VINE HILL RD

| | |
|---|-----------------------------------|
| Street ID: 7904A | Begin Location: GUERNEVILLE RD |
| Section ID: 1029 | End Location: VINE HILL SCHOOL RD |
| Functional Class: MiC - Minor Collector (6) | Surface Type: O - AC/AC |
| Date of Construction: 10/24/2016 | No. Lanes: 2 |
| Cul-de-sac: No | General Code: FO - |
| Length (ft): 7,075 | Area ID: 2 - |
| Width (ft): 20 | Funding Source: 0 - |
| Area (sq. ft.): 141,500 | ADT: |
| Traffic Index: 0.0 | Slab Length: 0.00 |
| Parking Lot Type: | Slab Width: 0.00 # of Slabs: 0 |

Comments: Merged on 1/26/2016 (with a section of higher PCI). PCI on this section might come out higher than previous inspection. It's OK.

Road Name: VINE HILL RD

| | |
|---|-------------------------------------|
| Street ID: 7904A | Begin Location: VINE HILL SCHOOL RD |
| Section ID: 1163 | End Location: LEWIS RD |
| Functional Class: MiC - Minor Collector (6) | Surface Type: O - AC/AC |
| Date of Construction: 10/24/2016 | No. Lanes: 2 |
| Cul-de-sac: No | General Code: FO - |
| Length (ft): 5,333 | Area ID: 2 - |
| Width (ft): 21 | Funding Source: 0 - |
| Area (sq. ft.): 111,993 | ADT: |
| Traffic Index: 0.0 | Slab Length: 0.00 |
| Parking Lot Type: | Slab Width: 0.00 # of Slabs: 0 |

Comments:

Road Name: VINE HILL RD

| | |
|---|--------------------------------|
| Street ID: 7904A | Begin Location: LEWIS RD |
| Section ID: 1264 | End Location: LAGUNA RD |
| Functional Class: MiC - Minor Collector (6) | Surface Type: O - AC/AC |
| Date of Construction: 10/24/2016 | No. Lanes: 2 |
| Cul-de-sac: No | General Code: FO - |
| Length (ft): 1,954 | Area ID: 2 - |
| Width (ft): 21 | Funding Source: 0 - |
| Area (sq. ft.): 41,034 | ADT: |
| Traffic Index: 0.0 | Slab Length: 0.00 |
| Parking Lot Type: | Slab Width: 0.00 # of Slabs: 0 |

Comments:

Road Name: VINE HILL SCH RD

| | |
|----------------------------------|--------------------------------|
| Street ID: 79046 | Begin Location: VINE HILL RD |
| Section ID: 1000 | End Location: LAGUNA RD |
| Functional Class: L - Local (7) | Surface Type: A - AC |
| Date of Construction: 12/31/1988 | No. Lanes: 2 |
| Cul-de-sac: No | General Code: FO - |
| Length (ft): 4,488 | Area ID: 2 - |
| Width (ft): 18 | Funding Source: 0 - |
| Area (sq. ft.): 80,784 | ADT: |
| Traffic Index: 0.0 | Slab Length: 0.00 |
| Parking Lot Type: | Slab Width: 0.00 # of Slabs: 0 |
| Comments: | |

Road Name: VINE ST

| | |
|----------------------------------|--------------------------------|
| Street ID: 70070 | Begin Location: SOUTH ST |
| Section ID: 1000 | End Location: MAIN ST |
| Functional Class: L - Local (7) | Surface Type: A - AC |
| Date of Construction: 01/01/1986 | No. Lanes: 2 |
| Cul-de-sac: No | General Code: GU - |
| Length (ft): 1,109 | Area ID: 2 - |
| Width (ft): 11 | Funding Source: 0 - |
| Area (sq. ft.): 12,199 | ADT: |
| Traffic Index: 0.0 | Slab Length: 0.00 |
| Parking Lot Type: | Slab Width: 0.00 # of Slabs: 0 |
| Comments: | |

Road Name: VINEYARD CIRCLE

| | |
|----------------------------------|---------------------------------|
| Street ID: 56174 | Begin Location: VINEYARD CIRCLE |
| Section ID: 1000 | End Location: MISSION DR |
| Functional Class: L - Local (7) | Surface Type: A - AC |
| Date of Construction: 01/01/1970 | No. Lanes: 2 |
| Cul-de-sac: No | General Code: SO - |
| Length (ft): 1,531 | Area ID: 1 - |
| Width (ft): 33 | Funding Source: 0 - |
| Area (sq. ft.): 50,523 | ADT: |
| Traffic Index: 0.0 | Slab Length: 0.00 |
| Parking Lot Type: | Slab Width: 0.00 # of Slabs: 0 |
| Comments: | |

Road Name: VINEYARD CREEK DR

| | |
|---|---------------------------------|
| Street ID: 88227 | Begin Location: AVIATION BLVD |
| Section ID: 1000 | End Location: END (ENT TO APTS) |
| Functional Class: L - Local (7) | Surface Type: A - AC |
| Date of Construction: 01/01/2001 | No. Lanes: 2 |
| Cul-de-sac: Yes | General Code: - |
| Length (ft): 1,056 | Area ID: - |
| Width (ft): 40 | Funding Source: - |
| Area (sq. ft.): 42,240 | ADT: |
| Traffic Index: | Slab Length: 0.00 |
| Parking Lot Type: | Slab Width: 0.00 # of Slabs: 0 |
| Comments: Created section 9/18/2012. Needs inspection | |

Road Name: VINEYARD RD

| | |
|----------------------------------|--------------------------------|
| Street ID: 09021 | Begin Location: RIVER RD |
| Section ID: 1000 | End Location: END |
| Functional Class: L - Local (7) | Surface Type: A - AC |
| Date of Construction: 01/01/1962 | No. Lanes: 2 |
| Cul-de-sac: No | General Code: HE - |
| Length (ft): 3,944 | Area ID: 1 - |
| Width (ft): 24 | Funding Source: 0 - |
| Area (sq. ft.): 94,656 | ADT: |
| Traffic Index: 0.0 | Slab Length: 0.00 |
| Parking Lot Type: | Slab Width: 0.00 # of Slabs: 0 |
| Comments: | |

Road Name: VINTAGE GLEN CT

| | |
|----------------------------------|---------------------------------|
| Street ID: 88226 | Begin Location: OLD REDWOOD HWY |
| Section ID: 1000 | End Location: END |
| Functional Class: L - Local (7) | Surface Type: A - AC |
| Date of Construction: 01/01/1997 | No. Lanes: 2 |
| Cul-de-sac: No | General Code: SR - |
| Length (ft): 317 | Area ID: - |
| Width (ft): 28 | Funding Source: - |
| Area (sq. ft.): 8,876 | ADT: |
| Traffic Index: | Slab Length: 0.00 |
| Parking Lot Type: | Slab Width: 0.00 # of Slabs: 0 |
| Comments: | |

Road Name: VISTA GRANDE DR

| | |
|----------------------------------|--------------------------------|
| Street ID: 88064 | Begin Location: END |
| Section ID: 1000 | End Location: WIKIUP DR |
| Functional Class: L - Local (7) | Surface Type: O - AC/AC |
| Date of Construction: 01/01/1986 | No. Lanes: 2 |
| Cul-de-sac: No | General Code: SR - |
| Length (ft): 3,830 | Area ID: 1 - |
| Width (ft): 37 | Funding Source: 0 - |
| Area (sq. ft.): 141,710 | ADT: |
| Traffic Index: 0.0 | Slab Length: 0.00 |
| Parking Lot Type: | Slab Width: 0.00 # of Slabs: 0 |
| Comments: | |

Road Name: VISTA GRANDE PL

| | |
|----------------------------------|---------------------------------|
| Street ID: 88065 | Begin Location: VISTA GRANDE DR |
| Section ID: 1000 | End Location: END |
| Functional Class: L - Local (7) | Surface Type: O - AC/AC |
| Date of Construction: 01/01/1986 | No. Lanes: 2 |
| Cul-de-sac: No | General Code: SR - |
| Length (ft): 528 | Area ID: 1 - |
| Width (ft): 22 | Funding Source: 0 - |
| Area (sq. ft.): 11,616 | ADT: |
| Traffic Index: 0.0 | Slab Length: 0.00 |
| Parking Lot Type: | Slab Width: 0.00 # of Slabs: 0 |
| Comments: | |

Road Name: VISTA WAY

| | |
|----------------------------------|-------------------------------------|
| Street ID: 71013 | Begin Location: MONTE VISTA TERRACE |
| Section ID: 1000 | End Location: MESA GRANDE TERRACE |
| Functional Class: L - Local (7) | Surface Type: A - AC |
| Date of Construction: 01/01/1986 | No. Lanes: 2 |
| Cul-de-sac: No | General Code: GU - |
| Length (ft): 739 | Area ID: 2 - |
| Width (ft): 11 | Funding Source: 0 - |
| Area (sq. ft.): 8,129 | ADT: |
| Traffic Index: 0.0 | Slab Length: 0.00 |
| Parking Lot Type: | Slab Width: 0.00 # of Slabs: 0 |
| Comments: | |

Road Name: VOLKERS DR

| | |
|----------------------------------|--------------------------------|
| Street ID: 57065 | Begin Location: END |
| Section ID: 1000 | End Location: LOHRMAN LN |
| Functional Class: L - Local (7) | Surface Type: A - AC |
| Date of Construction: 01/01/1972 | No. Lanes: 2 |
| Cul-de-sac: No | General Code: CO - |
| Length (ft): 1,003 | Area ID: 1 - |
| Width (ft): 25 | Funding Source: 0 - |
| Area (sq. ft.): 25,075 | ADT: |
| Traffic Index: 0.0 | Slab Length: 0.00 |
| Parking Lot Type: | Slab Width: 0.00 # of Slabs: 0 |
| Comments: | |

Road Name: VOLKERTS RD

| | |
|----------------------------------|--------------------------------|
| Street ID: 68043 | Begin Location: END |
| Section ID: 1000 | End Location: HESSEL RD |
| Functional Class: L - Local (7) | Surface Type: A - AC |
| Date of Construction: 01/01/1983 | No. Lanes: 2 |
| Cul-de-sac: No | General Code: CO - |
| Length (ft): 5,016 | Area ID: 2 - |
| Width (ft): 20 | Funding Source: 0 - |
| Area (sq. ft.): 100,320 | ADT: |
| Traffic Index: 0.0 | Slab Length: 0.00 |
| Parking Lot Type: | Slab Width: 0.00 # of Slabs: 0 |
| Comments: | |

Road Name: VOSS PARK CIRCLE

| | |
|----------------------------------|---------------------------------|
| Street ID: 88187 | Begin Location: OLD REDWOOD HWY |
| Section ID: 1000 | End Location: LOOP CLOSES |
| Functional Class: L - Local (7) | Surface Type: A - AC |
| Date of Construction: 01/01/1988 | No. Lanes: 2 |
| Cul-de-sac: No | General Code: SR - |
| Length (ft): 581 | Area ID: 3 - |
| Width (ft): 32 | Funding Source: 0 - |
| Area (sq. ft.): 18,592 | ADT: |
| Traffic Index: 0.0 | Slab Length: 0.00 |
| Parking Lot Type: | Slab Width: 0.00 # of Slabs: 0 |
| Comments: | |

Road Name: WAGELE DR

| | |
|----------------------------------|--------------------------------|
| Street ID: 56214 | Begin Location: PARK TREE LN |
| Section ID: 1000 | End Location: JAMI LEE LN |
| Functional Class: L - Local (7) | Surface Type: A - AC |
| Date of Construction: 01/01/1979 | No. Lanes: 2 |
| Cul-de-sac: No | General Code: SO - |
| Length (ft): 475 | Area ID: 1 - |
| Width (ft): 35 | Funding Source: 0 - |
| Area (sq. ft.): 16,625 | ADT: |
| Traffic Index: 0.0 | Slab Length: 0.00 |
| Parking Lot Type: | Slab Width: 0.00 # of Slabs: 0 |
| Comments: | |

Road Name: WAGNER LN

| | |
|----------------------------------|--------------------------------|
| Street ID: 57037 | Begin Location: END |
| Section ID: 2000 | End Location: ADOBE RD |
| Functional Class: L - Local (7) | Surface Type: A - AC |
| Date of Construction: 01/01/1985 | No. Lanes: 2 |
| Cul-de-sac: No | General Code: CO - |
| Length (ft): 1,162 | Area ID: 1 - |
| Width (ft): 17 | Funding Source: 0 - |
| Area (sq. ft.): 19,754 | ADT: |
| Traffic Index: 0.0 | Slab Length: 0.00 |
| Parking Lot Type: | Slab Width: 0.00 # of Slabs: 0 |
| Comments: | |

Road Name: WAGNER RD

| | |
|----------------------------------|--------------------------------|
| Street ID: 45004 | Begin Location: HWY 121 |
| Section ID: 1000 | End Location: WAGNER RD |
| Functional Class: L - Local (7) | Surface Type: A - AC |
| Date of Construction: 01/01/1986 | No. Lanes: 2 |
| Cul-de-sac: No | General Code: SO - |
| Length (ft): 634 | Area ID: 3 - |
| Width (ft): 12 | Funding Source: 0 - |
| Area (sq. ft.): 7,608 | ADT: |
| Traffic Index: 0.0 | Slab Length: 0.00 |
| Parking Lot Type: | Slab Width: 0.00 # of Slabs: 0 |
| Comments: | |

Road Name: WAGNER RD

| | |
|----------------------------------|--------------------------------|
| Street ID: 45005 | Begin Location: WAGNER RD |
| Section ID: 1012 | End Location: END |
| Functional Class: L - Local (7) | Surface Type: A - AC |
| Date of Construction: 01/01/1983 | No. Lanes: 2 |
| Cul-de-sac: No | General Code: SO - |
| Length (ft): 739 | Area ID: 3 - |
| Width (ft): 10 | Funding Source: 0 - |
| Area (sq. ft.): 7,390 | ADT: |
| Traffic Index: 0.0 | Slab Length: 0.00 |
| Parking Lot Type: | Slab Width: 0.00 # of Slabs: 0 |
| Comments: | |

Road Name: WAGNON RD

| | |
|----------------------------------|--------------------------------|
| Street ID: 69046 | Begin Location: END |
| Section ID: 1000 | End Location: BODEGA HWY |
| Functional Class: L - Local (7) | Surface Type: A - AC |
| Date of Construction: 01/01/1988 | No. Lanes: 2 |
| Cul-de-sac: No | General Code: FO - |
| Length (ft): 4,013 | Area ID: 2 - |
| Width (ft): 20 | Funding Source: 0 - |
| Area (sq. ft.): 80,260 | ADT: |
| Traffic Index: 0.0 | Slab Length: 0.00 |
| Parking Lot Type: | Slab Width: 0.00 # of Slabs: 0 |
| Comments: | |

Road Name: WALDEN AVE

| | |
|----------------------------------|---------------------------------|
| Street ID: 09007 | Begin Location: GEYSERVILLE AVE |
| Section ID: 1000 | End Location: REMMELL RD |
| Functional Class: L - Local (7) | Surface Type: A - AC |
| Date of Construction: 01/01/1968 | No. Lanes: 2 |
| Cul-de-sac: No | General Code: HE - |
| Length (ft): 422 | Area ID: 2 - |
| Width (ft): 22 | Funding Source: 0 - |
| Area (sq. ft.): 9,284 | ADT: |
| Traffic Index: 0.0 | Slab Length: 0.00 |
| Parking Lot Type: | Slab Width: 0.00 # of Slabs: 0 |
| Comments: | |

Road Name: WALKER AVE

| | |
|----------------------------------|--------------------------------|
| Street ID: 68071 | Begin Location: END |
| Section ID: 1000 | End Location: MEADOW RD |
| Functional Class: L - Local (7) | Surface Type: A - AC |
| Date of Construction: 01/01/1988 | No. Lanes: 2 |
| Cul-de-sac: No | General Code: CO - |
| Length (ft): 2,059 | Area ID: 2 - |
| Width (ft): 16 | Funding Source: 0 - |
| Area (sq. ft.): 32,944 | ADT: |
| Traffic Index: 0.0 | Slab Length: 0.00 |
| Parking Lot Type: | Slab Width: 0.00 # of Slabs: 0 |
| Comments: | |

Road Name: WALKER AVE

| | |
|----------------------------------|--------------------------------|
| Street ID: 68071 | Begin Location: MEADOW RD |
| Section ID: 1039 | End Location: TODD RD |
| Functional Class: L - Local (7) | Surface Type: A - AC |
| Date of Construction: 01/01/1988 | No. Lanes: 2 |
| Cul-de-sac: No | General Code: CO - |
| Length (ft): 5,333 | Area ID: 2 - |
| Width (ft): 18 | Funding Source: 0 - |
| Area (sq. ft.): 95,994 | ADT: |
| Traffic Index: 0.0 | Slab Length: 0.00 |
| Parking Lot Type: | Slab Width: 0.00 # of Slabs: 0 |
| Comments: | |

Road Name: WALKER RD

| | |
|----------------------------------|--------------------------------|
| Street ID: 58027 | Begin Location: VALLEY FORD RD |
| Section ID: 1000 | End Location: PEPPER RD |
| Functional Class: L - Local (7) | Surface Type: A - AC |
| Date of Construction: 01/01/1980 | No. Lanes: 2 |
| Cul-de-sac: No | General Code: CO - |
| Length (ft): 14,520 | Area ID: 3 - |
| Width (ft): 21 | Funding Source: 0 - |
| Area (sq. ft.): 304,920 | ADT: |
| Traffic Index: 0.0 | Slab Length: 0.00 |
| Parking Lot Type: | Slab Width: 0.00 # of Slabs: 0 |
| Comments: | |

Road Name: WALLACE CREEK RD

| | |
|----------------------------------|---------------------------------|
| Street ID: 90004 | Begin Location: MILL CREEK RD |
| Section ID: 1000 | End Location: WALLACE CR BRIDGE |
| Functional Class: L - Local (7) | Surface Type: A - AC |
| Date of Construction: 01/01/1988 | No. Lanes: 2 |
| Cul-de-sac: No | General Code: HE - |
| Length (ft): 2,904 | Area ID: 3 - |
| Width (ft): 15 | Funding Source: 0 - |
| Area (sq. ft.): 43,560 | ADT: |
| Traffic Index: 0.0 | Slab Length: 0.00 |
| Parking Lot Type: | Slab Width: 0.00 # of Slabs: 0 |
| Comments: | |

Road Name: WALLACE CREEK RD

| | |
|----------------------------------|-----------------------------------|
| Street ID: 90004 | Begin Location: WALLACE CR BRIDGE |
| Section ID: 1055 | End Location: END |
| Functional Class: L - Local (7) | Surface Type: A - AC |
| Date of Construction: 01/01/1959 | No. Lanes: 2 |
| Cul-de-sac: No | General Code: HE - |
| Length (ft): 2,798 | Area ID: 3 - |
| Width (ft): 11 | Funding Source: 0 - |
| Area (sq. ft.): 30,778 | ADT: |
| Traffic Index: 0.0 | Slab Length: 0.00 |
| Parking Lot Type: | Slab Width: 0.00 # of Slabs: 0 |
| Comments: | |

Road Name: WALLACE RD

| | |
|---|--------------------------------|
| Street ID: 77067 | Begin Location: CITY LIMITS SR |
| Section ID: 1020 | End Location: AMBER LN |
| Functional Class: L - Local (7) | Surface Type: O - AC/AC |
| Date of Construction: 09/15/2022 | No. Lanes: 2 |
| Cul-de-sac: No | General Code: SR - |
| Length (ft): 4,415 | Area ID: 2 - |
| Width (ft): 22 | Funding Source: 0 - |
| Area (sq. ft.): 97,130 | ADT: |
| Traffic Index: 0.0 | Slab Length: 0.00 |
| Parking Lot Type: | Slab Width: 0.00 # of Slabs: 0 |
| Comments: Split from 770671012 07/21/99 | |

Road Name: WALLACE RD

| | |
|---|--------------------------------|
| Street ID: 77067 | Begin Location: AMBER LN |
| Section ID: 1103 | End Location: RIEBLI RD |
| Functional Class: L - Local (7) | Surface Type: O - AC/AC |
| Date of Construction: 09/15/2022 | No. Lanes: 2 |
| Cul-de-sac: No | General Code: SR - |
| Length (ft): 2,429 | Area ID: 2 - |
| Width (ft): 23 | Funding Source: 0 - |
| Area (sq. ft.): 55,867 | ADT: |
| Traffic Index: 0.0 | Slab Length: 0.00 |
| Parking Lot Type: | Slab Width: 0.00 # of Slabs: 0 |
| Comments: Split from 770671102 07/21/99 | |

Road Name: WALLACE RD

| | |
|---|--------------------------------|
| Street ID: 77067 | Begin Location: RIEBLI RD |
| Section ID: 1149 | End Location: END |
| Functional Class: L - Local (7) | Surface Type: O - AC/AC |
| Date of Construction: 09/15/2022 | No. Lanes: 2 |
| Cul-de-sac: No | General Code: SR - |
| Length (ft): 1,373 | Area ID: 2 - |
| Width (ft): 19 | Funding Source: 0 - |
| Area (sq. ft.): 26,087 | ADT: |
| Traffic Index: 0.0 | Slab Length: 0.00 |
| Parking Lot Type: | Slab Width: 0.00 # of Slabs: 0 |
| Comments: Split from 770671102 07/21/99 | |

Road Name: WALLING RD

| | |
|----------------------------------|--------------------------------|
| Street ID: 00002 | Begin Location: CANYON RD |
| Section ID: 1000 | End Location: END |
| Functional Class: L - Local (7) | Surface Type: A - AC |
| Date of Construction: 01/01/1979 | No. Lanes: 2 |
| Cul-de-sac: No | General Code: HE - |
| Length (ft): 9,715 | Area ID: 2 - |
| Width (ft): 15 | Funding Source: 0 - |
| Area (sq. ft.): 145,725 | ADT: |
| Traffic Index: 0.0 | Slab Length: 0.00 |
| Parking Lot Type: | Slab Width: 0.00 # of Slabs: 0 |
| Comments: | |

Road Name: WALNUT AVE

| | |
|----------------------------------|--------------------------------|
| Street ID: 56034 | Begin Location: BAY ST |
| Section ID: 1024 | End Location: RIVERSIDE DR |
| Functional Class: L - Local (7) | Surface Type: A - AC |
| Date of Construction: 01/01/1988 | No. Lanes: 2 |
| Cul-de-sac: No | General Code: SO - |
| Length (ft): 1,108 | Area ID: 2 - |
| Width (ft): 23 | Funding Source: 0 - |
| Area (sq. ft.): 25,484 | ADT: |
| Traffic Index: 0.0 | Slab Length: 0.00 |
| Parking Lot Type: | Slab Width: 0.00 # of Slabs: 0 |
| Comments: | |

Road Name: WALNUT AVE

| | |
|----------------------------------|--------------------------------|
| Street ID: 56035 | Begin Location: HICKORY ST |
| Section ID: 1009 | End Location: BAY ST |
| Functional Class: L - Local (7) | Surface Type: A - AC |
| Date of Construction: 01/01/1988 | No. Lanes: 2 |
| Cul-de-sac: No | General Code: SO - |
| Length (ft): 686 | Area ID: 2 - |
| Width (ft): 27 | Funding Source: 0 - |
| Area (sq. ft.): 185,436 | ADT: |
| Traffic Index: 0.0 | Slab Length: 0.00 |
| Parking Lot Type: | Slab Width: 0.00 # of Slabs: 0 |
| Comments: | |

Road Name: WALNUT AVE

| | |
|----------------------------------|--------------------------------|
| Street ID: 56036 | Begin Location: ARNOLD DR |
| Section ID: 1000 | End Location: HICKORY ST |
| Functional Class: L - Local (7) | Surface Type: A - AC |
| Date of Construction: 01/01/1988 | No. Lanes: 2 |
| Cul-de-sac: No | General Code: SO - |
| Length (ft): 475 | Area ID: 2 - |
| Width (ft): 18 | Funding Source: 0 - |
| Area (sq. ft.): 8,550 | ADT: |
| Traffic Index: 0.0 | Slab Length: 0.00 |
| Parking Lot Type: | Slab Width: 0.00 # of Slabs: 0 |
| Comments: | |

Road Name: WARM SPRINGS RD

| | |
|---|----------------------------------|
| Street ID: 6602 | Begin Location: ARNOLD DR |
| Section ID: 1000 | End Location: SONOMA MOUNTAIN RD |
| Functional Class: MaC - Major Collector (5) | Surface Type: O - AC/AC |
| Date of Construction: 09/01/2016 | No. Lanes: 2 |
| Cul-de-sac: No | General Code: SO - |
| Length (ft): 6,389 | Area ID: 2 - |
| Width (ft): 23 | Funding Source: 0 - |
| Area (sq. ft.): 146,947 | ADT: 3000 1/1/2019 12:00:00 AM |
| Traffic Index: 0.0 | Slab Length: 0.00 |
| Parking Lot Type: | Slab Width: 0.00 # of Slabs: 0 |
| Comments: | |

Road Name: WARM SPRINGS RD

| | |
|---|---|
| Street ID: 6602 | Begin Location: SONOMA MT RD |
| Section ID: 1121 | End Location: BENNET VALLEY RD |
| Functional Class: MaC - Major Collector (5) | Surface Type: O - AC/AC |
| Date of Construction: 09/01/2016 | No. Lanes: 2 |
| Cul-de-sac: No | General Code: SO - |
| Length (ft): 6,283 | Area ID: 2 - |
| Width (ft): 22 | Funding Source: 0 - |
| Area (sq. ft.): 138,226 | ADT: 3000 1/1/2019 12:00:00 AM |
| Traffic Index: 0.0 | Slab Length: 0.00 |
| Parking Lot Type: | Slab Width: 0.00 # of Slabs: 0 |

Comments:

Road Name: WARM SPRINGS RD

| | |
|---|---|
| Street ID: 6602 | Begin Location: BENNET VALLEY RD |
| Section ID: 1240 | End Location: LAWNSDALE RD |
| Functional Class: MiC - Minor Collector (6) | Surface Type: A - AC |
| Date of Construction: 01/01/1964 | No. Lanes: 2 |
| Cul-de-sac: No | General Code: SR - |
| Length (ft): 8,078 | Area ID: 3 - |
| Width (ft): 22 | Funding Source: 0 - |
| Area (sq. ft.): 177,716 | ADT: 3000 1/1/2019 12:00:00 AM |
| Traffic Index: 0.0 | Slab Length: 0.00 |
| Parking Lot Type: | Slab Width: 0.00 # of Slabs: 0 |

Comments:

Road Name: WARM SPRINGS RD

| | |
|---|---|
| Street ID: 6602 | Begin Location: LAWNSDALE RD |
| Section ID: 1393 | End Location: MOUND AVE |
| Functional Class: MiC - Minor Collector (6) | Surface Type: A - AC |
| Date of Construction: 01/01/1972 | No. Lanes: 2 |
| Cul-de-sac: No | General Code: SR - |
| Length (ft): 3,802 | Area ID: 1 - |
| Width (ft): 29 | Funding Source: 0 - |
| Area (sq. ft.): 110,258 | ADT: 3000 1/1/2019 12:00:00 AM |
| Traffic Index: 0.0 | Slab Length: 0.00 |
| Parking Lot Type: | Slab Width: 0.00 # of Slabs: 0 |

Comments:

Road Name: WARM SPRINGS RD

| | |
|--|--------------------------------|
| Street ID: 6602 | Begin Location: MOUND AVE |
| Section ID: 1465 | End Location: HWY 12 |
| Functional Class: MIA - Minor Arterial (4) | Surface Type: A - AC |
| Date of Construction: 09/15/1996 | No. Lanes: 2 |
| Cul-de-sac: No | General Code: SR - |
| Length (ft): 2,546 | Area ID: 1 - |
| Width (ft): 29 | Funding Source: 0 - |
| Area (sq. ft.): 73,834 | ADT: 3000 |
| Traffic Index: 0.0 | 1/1/2019 12:00:00 AM |
| Parking Lot Type: | Slab Length: 0.00 |
| Comments: | Slab Width: 0.00 # of Slabs: 0 |

Road Name: WARRINGTON RD

| | |
|----------------------------------|----------------------------------|
| Street ID: 67007 | Begin Location: PETALUMA HILL RD |
| Section ID: 1000 | End Location: END |
| Functional Class: L - Local (7) | Surface Type: A - AC |
| Date of Construction: 01/01/1966 | No. Lanes: 2 |
| Cul-de-sac: No | General Code: CO - |
| Length (ft): 8,818 | Area ID: 3 - |
| Width (ft): 13 | Funding Source: 0 - |
| Area (sq. ft.): 114,634 | ADT: |
| Traffic Index: 0.0 | Slab Length: 0.00 |
| Parking Lot Type: | Slab Width: 0.00 # of Slabs: 0 |
| Comments: | |

Road Name: WASHINGTON SCHOOL RD

| | |
|---|--------------------------------|
| Street ID: 10001 | Begin Location: ASTI RD |
| Section ID: 1000 | End Location: SUMMER CROSSING |
| Functional Class: MaC - Major Collector (5) | Surface Type: A - AC |
| Date of Construction: 12/31/1988 | No. Lanes: 2 |
| Cul-de-sac: No | General Code: HE - |
| Length (ft): 3,221 | Area ID: 2 - |
| Width (ft): 29 | Funding Source: 0 - |
| Area (sq. ft.): 93,409 | ADT: |
| Traffic Index: 0.0 | Slab Length: 0.00 |
| Parking Lot Type: | Slab Width: 0.00 # of Slabs: 0 |
| Comments: | |

Road Name: WASHINGTON SCHOOL RD

| | |
|---|---------------------------------|
| Street ID: 10001 | Begin Location: SUMMER CROSSING |
| Section ID: 1063 | End Location: RIVER RD |
| Functional Class: MaC - Major Collector (5) | Surface Type: A - AC |
| Date of Construction: 01/01/1988 | No. Lanes: 2 |
| Cul-de-sac: No | General Code: HE - |
| Length (ft): 792 | Area ID: 2 - |
| Width (ft): 18 | Funding Source: 0 - |
| Area (sq. ft.): 14,256 | ADT: |
| Traffic Index: 0.0 | Slab Length: 0.00 |
| Parking Lot Type: | Slab Width: 0.00 # of Slabs: 0 |
| Comments: | |

Road Name: WASHINGTON ST

| | |
|----------------------------------|--------------------------------|
| Street ID: 70034 | Begin Location: MARKET ST |
| Section ID: 1000 | End Location: END |
| Functional Class: L - Local (7) | Surface Type: A - AC |
| Date of Construction: 01/01/1986 | No. Lanes: 2 |
| Cul-de-sac: No | General Code: GU - |
| Length (ft): 1,426 | Area ID: 2 - |
| Width (ft): 9 | Funding Source: 0 - |
| Area (sq. ft.): 12,834 | ADT: |
| Traffic Index: 0.0 | Slab Length: 0.00 |
| Parking Lot Type: | Slab Width: 0.00 # of Slabs: 0 |
| Comments: | |

Road Name: WASSON LN

| | |
|----------------------------------|---------------------------------|
| Street ID: 09003 | Begin Location: END |
| Section ID: 1000 | End Location: STATE HIGHWAY 128 |
| Functional Class: L - Local (7) | Surface Type: A - AC |
| Date of Construction: 01/01/1987 | No. Lanes: 2 |
| Cul-de-sac: No | General Code: HE - |
| Length (ft): 950 | Area ID: 3 - |
| Width (ft): 18 | Funding Source: 0 - |
| Area (sq. ft.): 17,100 | ADT: |
| Traffic Index: 0.0 | Slab Length: 0.00 |
| Parking Lot Type: | Slab Width: 0.00 # of Slabs: 0 |
| Comments: | |

Road Name: WATER RD

| | |
|----------------------------------|----------------------------------|
| Street ID: 68004 | Begin Location: END |
| Section ID: 1000 | End Location: COTATI CITY LIMITS |
| Functional Class: L - Local (7) | Surface Type: A - AC |
| Date of Construction: 01/01/1984 | No. Lanes: 2 |
| Cul-de-sac: No | General Code: CO - |
| Length (ft): 739 | Area ID: 1 - |
| Width (ft): 22 | Funding Source: 0 - |
| Area (sq. ft.): 16,258 | ADT: |
| Traffic Index: 0.0 | Slab Length: 0.00 |
| Parking Lot Type: | Slab Width: 0.00 # of Slabs: 0 |
| Comments: | |

Road Name: WATERMAN AVE

| | |
|----------------------------------|--------------------------------|
| Street ID: 66002 | Begin Location: HWY 12 |
| Section ID: 1000 | End Location: HIGHLANDS BLVD |
| Functional Class: L - Local (7) | Surface Type: A - AC |
| Date of Construction: 01/01/1964 | No. Lanes: 2 |
| Cul-de-sac: No | General Code: SO - |
| Length (ft): 581 | Area ID: 2 - |
| Width (ft): 20 | Funding Source: 0 - |
| Area (sq. ft.): 11,620 | ADT: |
| Traffic Index: 0.0 | Slab Length: 0.00 |
| Parking Lot Type: | Slab Width: 0.00 # of Slabs: 0 |
| Comments: | |

Road Name: WATER TROUGH RD

| | |
|---|---|
| Street ID: 6905 | Begin Location: PLEASANT HILL RD |
| Section ID: 1000 | End Location: BURNSIDE RD |
| Functional Class: MaC - Major Collector (5) | Surface Type: A - AC |
| Date of Construction: 01/01/1976 | No. Lanes: 2 |
| Cul-de-sac: No | General Code: FO - |
| Length (ft): 5,509 | Area ID: 1 - |
| Width (ft): 33 | Funding Source: 0 - |
| Area (sq. ft.): 181,797 | ADT: 3800 1/1/2019 12:00:00 AM |
| Traffic Index: 0.0 | Slab Length: 0.00 |
| Parking Lot Type: | Slab Width: 0.00 # of Slabs: 0 |
| Comments: | |

Road Name: WATER TROUGH RD

| | |
|---|---|
| Street ID: 6905 | Begin Location: BURNSIDE RD |
| Section ID: 1104 | End Location: BODEGA HWY |
| Functional Class: MaC - Major Collector (5) | Surface Type: O - AC/AC |
| Date of Construction: 09/01/1987 | No. Lanes: 2 |
| Cul-de-sac: No | General Code: FO - |
| Length (ft): 3,538 | Area ID: 1 - |
| Width (ft): 32 | Funding Source: 0 - |
| Area (sq. ft.): 113,216 | ADT: 3800 1/1/2019 12:00:00 AM |
| Traffic Index: 0.0 | Slab Length: 0.00 |
| Parking Lot Type: | Slab Width: 0.00 # of Slabs: 0 |
| Comments: | |

Road Name: WATMAUGH RD

| | |
|---|---|
| Street ID: 5504 | Begin Location: HWY 116 |
| Section ID: 1000 | End Location: BEAR FLAG RD |
| Functional Class: MiC - Minor Collector (6) | Surface Type: A - AC |
| Date of Construction: 09/01/2016 | No. Lanes: 2 |
| Cul-de-sac: No | General Code: SO - |
| Length (ft): 2,165 | Area ID: 1 - |
| Width (ft): 25 | Funding Source: 0 - |
| Area (sq. ft.): 54,125 | ADT: 5900 1/1/2019 12:00:00 AM |
| Traffic Index: 0.0 | Slab Length: 0.00 |
| Parking Lot Type: | Slab Width: 0.00 # of Slabs: 0 |
| Comments: FE = 10.41 - 10.88 | |

Road Name: WATMAUGH RD

| | |
|---|---|
| Street ID: 5504 | Begin Location: BEAR FLAG RD |
| Section ID: 1041 | End Location: ARNOLD DR |
| Functional Class: MaC - Major Collector (5) | Surface Type: A - AC |
| Date of Construction: 09/01/2016 | No. Lanes: 2 |
| Cul-de-sac: No | General Code: SO - |
| Length (ft): 2,746 | Area ID: 1 - |
| Width (ft): 25 | Funding Source: 0 - |
| Area (sq. ft.): 68,650 | ADT: 5900 1/1/2019 12:00:00 AM |
| Traffic Index: 0.0 | Slab Length: 0.00 |
| Parking Lot Type: | Slab Width: 0.00 # of Slabs: 0 |
| Comments: FE = 10.41 - 10.88 | |

Road Name: WATMAUGH RD

| | |
|---|---|
| Street ID: 5504 | Begin Location: ARNOLD DR |
| Section ID: 1092 | End Location: HWY 12 |
| Functional Class: MaC - Major Collector (5) | Surface Type: A - AC |
| Date of Construction: 08/31/1986 | No. Lanes: 2 |
| Cul-de-sac: No | General Code: SO - |
| Length (ft): 6,494 | Area ID: 2 - |
| Width (ft): 24 | Funding Source: 0 - |
| Area (sq. ft.): 155,856 | ADT: 5900 1/1/2019 12:00:00 AM |
| Traffic Index: 0.0 | Slab Length: 0.00 |
| Parking Lot Type: | Slab Width: 0.00 # of Slabs: 0 |
| Comments: Combined from 55041093, 55041148 07/20/99 | |

Road Name: WATSON RD

| | |
|----------------------------------|----------------------------------|
| Street ID: 80127 | Begin Location: END |
| Section ID: 1000 | End Location: ARMSTRONG WOODS RD |
| Functional Class: L - Local (7) | Surface Type: A - AC |
| Date of Construction: 01/01/1968 | No. Lanes: 2 |
| Cul-de-sac: No | General Code: GU - |
| Length (ft): 4,277 | Area ID: 2 - |
| Width (ft): 19 | Funding Source: 0 - |
| Area (sq. ft.): 81,263 | ADT: |
| Traffic Index: 0.0 | Slab Length: 0.00 |
| Parking Lot Type: | Slab Width: 0.00 # of Slabs: 0 |
| Comments: | |

Road Name: WAYNE CT

| | |
|----------------------------------|--------------------------------|
| Street ID: 79112 | Begin Location: END |
| Section ID: 1000 | End Location: SPEER RANCH RD |
| Functional Class: L - Local (7) | Surface Type: A - AC |
| Date of Construction: 01/01/1997 | No. Lanes: 2 |
| Cul-de-sac: No | General Code: FO - |
| Length (ft): 422 | Area ID: - |
| Width (ft): 32 | Funding Source: - |
| Area (sq. ft.): 13,504 | ADT: |
| Traffic Index: | Slab Length: 0.00 |
| Parking Lot Type: | Slab Width: 0.00 # of Slabs: 0 |
| Comments: | |

Road Name: WELZEL LN

| | |
|----------------------------------|--------------------------------|
| Street ID: 55054 | Begin Location: BURNDALE RD |
| Section ID: 1000 | End Location: NAPA RD |
| Functional Class: L - Local (7) | Surface Type: A - AC |
| Date of Construction: 01/01/1997 | No. Lanes: 2 |
| Cul-de-sac: No | General Code: SO - |
| Length (ft): 898 | Area ID: - |
| Width (ft): 32 | Funding Source: - |
| Area (sq. ft.): 28,736 | ADT: |
| Traffic Index: | Slab Length: 0.00 |
| Parking Lot Type: | Slab Width: 0.00 # of Slabs: 0 |
| Comments: | |

Road Name: WEMBLEY CT

| | |
|----------------------------------|--------------------------------|
| Street ID: 88045 | Begin Location: END |
| Section ID: 1000 | End Location: LAMBERT DR |
| Functional Class: L - Local (7) | Surface Type: O - AC/AC |
| Date of Construction: 09/15/2021 | No. Lanes: 2 |
| Cul-de-sac: No | General Code: SR - |
| Length (ft): 610 | Area ID: 1 - |
| Width (ft): 29 | Funding Source: 0 - |
| Area (sq. ft.): 17,690 | ADT: |
| Traffic Index: 0.0 | Slab Length: 0.00 |
| Parking Lot Type: | Slab Width: 0.00 # of Slabs: 0 |
| Comments: | |

Road Name: WEST DRY CREEK RD

| | |
|----------------------------------|--|
| Street ID: 99017 | Begin Location: WESTSIDE RD |
| Section ID: 1000 | End Location: BRIDGE 20C-410 / PINE RIDGE CANYON |
| Functional Class: L - Local (7) | Surface Type: O - AC/AC |
| Date of Construction: 09/04/2013 | No. Lanes: 2 |
| Cul-de-sac: No | General Code: HE - |
| Length (ft): 7,128 | Area ID: 1 - |
| Width (ft): 27 | Funding Source: 0 - |
| Area (sq. ft.): 192,456 | ADT: |
| Traffic Index: 0.0 | Slab Length: 0.00 |
| Parking Lot Type: | Slab Width: 0.00 # of Slabs: 0 |
| Comments: | |

Road Name: WEST DRY CREEK RD

| | |
|--|--|
| Street ID: 99017 | Begin Location: BRIDGE 20C-410 / PINE RIDGE CANYON |
| Section ID: 1135 | End Location: BRIDGE 20C-409 / CRANE CREEK |
| Functional Class: L - Local (7) | Surface Type: O - AC/AC |
| Date of Construction: 11/30/2014 | No. Lanes: 2 |
| Cul-de-sac: No | General Code: HE - |
| Length (ft): 15,734 | Area ID: 1 - |
| Width (ft): 23 | Funding Source: 0 - |
| Area (sq. ft.): 361,882 | ADT: |
| Traffic Index: 0.0 | Slab Length: 0.00 |
| Parking Lot Type: | Slab Width: 0.00 # of Slabs: 0 |
| Comments: Combined from 990171135, 990171209 3/10/2016 | |

Road Name: WEST DRY CREEK RD

| | |
|----------------------------------|--|
| Street ID: 99017 | Begin Location: BRIDGE 20C-409 / CRANE CREEK |
| Section ID: 1433 | End Location: LAMBERT BRIDGE RD |
| Functional Class: L - Local (7) | Surface Type: O - AC/AC |
| Date of Construction: 11/30/2014 | No. Lanes: 2 |
| Cul-de-sac: No | General Code: HE - |
| Length (ft): 3,062 | Area ID: 1 - |
| Width (ft): 23 | Funding Source: 0 - |
| Area (sq. ft.): 70,426 | ADT: |
| Traffic Index: 0.0 | Slab Length: 0.00 |
| Parking Lot Type: | Slab Width: 0.00 # of Slabs: 0 |
| Comments: | |

Road Name: WEST DRY CREEK RD

| | |
|----------------------------------|-----------------------------------|
| Street ID: 99017 | Begin Location: LAMBERT BRIDGE RD |
| Section ID: 1491 | End Location: WINE CREEK RD |
| Functional Class: L - Local (7) | Surface Type: O - AC/AC |
| Date of Construction: 11/30/2014 | No. Lanes: 2 |
| Cul-de-sac: No | General Code: HE - |
| Length (ft): 1,426 | Area ID: 2 - |
| Width (ft): 18 | Funding Source: 0 - |
| Area (sq. ft.): 25,668 | ADT: |
| Traffic Index: 0.0 | Slab Length: 0.00 |
| Parking Lot Type: | Slab Width: 0.00 # of Slabs: 0 |
| Comments: | |

Road Name: WEST DRY CREEK RD

| | |
|--|--------------------------------|
| Street ID: 99017 | Begin Location: WINE CREEK RD |
| Section ID: 1518 | End Location: YOAKIM BRIDGE RD |
| Functional Class: L - Local (7) | Surface Type: O - AC/AC |
| Date of Construction: 11/30/2014 | No. Lanes: 2 |
| Cul-de-sac: No | General Code: HE - |
| Length (ft): 19,061 | Area ID: 2 - |
| Width (ft): 17 | Funding Source: 0 - |
| Area (sq. ft.): 328,577 | ADT: |
| Traffic Index: 0.0 | Slab Length: 0.00 |
| Parking Lot Type: | Slab Width: 0.00 # of Slabs: 0 |
| Comments: Combined from 990171518, 990171667 3/10/2016 | |

Road Name: WEST DRY CREEK RD

| | |
|----------------------------------|---|
| Street ID: 99017 | Begin Location: YOAKIM BRIDGE RD |
| Section ID: 1879 | End Location: BRIDGE 20C-407 / PENA CREEK |
| Functional Class: L - Local (7) | Surface Type: O - AC/AC |
| Date of Construction: 11/19/2018 | No. Lanes: 2 |
| Cul-de-sac: No | General Code: HE - |
| Length (ft): 3,168 | Area ID: 2 - |
| Width (ft): 16 | Funding Source: 0 - |
| Area (sq. ft.): 50,688 | ADT: |
| Traffic Index: 0.0 | Slab Length: 0.00 |
| Parking Lot Type: | Slab Width: 0.00 # of Slabs: 0 |
| Comments: | |

Road Name: WEST DRY CREEK RD

| | |
|----------------------------------|---|
| Street ID: 99017 | Begin Location: BRIDGE 20C-407 / PENA CREEK |
| Section ID: 1941 | End Location: END |
| Functional Class: L - Local (7) | Surface Type: O - AC/AC |
| Date of Construction: 11/19/2018 | No. Lanes: 2 |
| Cul-de-sac: No | General Code: HE - |
| Length (ft): 3,960 | Area ID: 2 - |
| Width (ft): 16 | Funding Source: 0 - |
| Area (sq. ft.): 63,360 | ADT: |
| Traffic Index: 0.0 | Slab Length: 0.00 |
| Parking Lot Type: | Slab Width: 0.00 # of Slabs: 0 |
| Comments: | |

Road Name: WEST GRANT ST

| | |
|----------------------------------|--------------------------------|
| Street ID: 99018A | Begin Location: END |
| Section ID: 1000 | End Location: KINLEY DR |
| Functional Class: L - Local (7) | Surface Type: A - AC |
| Date of Construction: 01/01/1967 | No. Lanes: 2 |
| Cul-de-sac: No | General Code: HE - |
| Length (ft): 2,165 | Area ID: 2 - |
| Width (ft): 20 | Funding Source: 0 - |
| Area (sq. ft.): 43,300 | ADT: |
| Traffic Index: 0.0 | Slab Length: 0.00 |
| Parking Lot Type: | Slab Width: 0.00 # of Slabs: 0 |
| Comments: | |

Road Name: WEST MATHESON ST

| | |
|----------------------------------|--------------------------------|
| Street ID: 99014 | Begin Location: HENDRICKS ST |
| Section ID: 1000 | End Location: KINLEY DR |
| Functional Class: L - Local (7) | Surface Type: A - AC |
| Date of Construction: 01/01/1967 | No. Lanes: 2 |
| Cul-de-sac: No | General Code: HE - |
| Length (ft): 1,003 | Area ID: 2 - |
| Width (ft): 24 | Funding Source: 0 - |
| Area (sq. ft.): 24,072 | ADT: |
| Traffic Index: 0.0 | Slab Length: 0.00 |
| Parking Lot Type: | Slab Width: 0.00 # of Slabs: 0 |
| Comments: | |

Road Name: WEST NORTH ST

| | |
|----------------------------------|--------------------------------|
| Street ID: 99015 | Begin Location: END |
| Section ID: 1000 | End Location: HENDRICKS ST |
| Functional Class: L - Local (7) | Surface Type: A - AC |
| Date of Construction: 01/01/1967 | No. Lanes: 2 |
| Cul-de-sac: No | General Code: HE - |
| Length (ft): 898 | Area ID: 2 - |
| Width (ft): 19 | Funding Source: 0 - |
| Area (sq. ft.): 17,062 | ADT: |
| Traffic Index: 0.0 | Slab Length: 0.00 |
| Parking Lot Type: | Slab Width: 0.00 # of Slabs: 0 |
| Comments: | |

Road Name: WEST NORTH ST

| | |
|----------------------------------|--------------------------------|
| Street ID: 99015 | Begin Location: HENDRICKS ST |
| Section ID: 1017 | End Location: KINLEY DR |
| Functional Class: L - Local (7) | Surface Type: A - AC |
| Date of Construction: 01/01/1967 | No. Lanes: 2 |
| Cul-de-sac: No | General Code: HE - |
| Length (ft): 950 | Area ID: 2 - |
| Width (ft): 24 | Funding Source: 0 - |
| Area (sq. ft.): 22,800 | ADT: |
| Traffic Index: 0.0 | Slab Length: 0.00 |
| Parking Lot Type: | Slab Width: 0.00 # of Slabs: 0 |
| Comments: | |

Road Name: WEST OLIVET RD

| | |
|----------------------------------|--------------------------------|
| Street ID: 79042 | Begin Location: OAKWILD DR |
| Section ID: 1000 | End Location: OLIVET RD |
| Functional Class: L - Local (7) | Surface Type: A - AC |
| Date of Construction: 09/23/1974 | No. Lanes: 2 |
| Cul-de-sac: No | General Code: SR - |
| Length (ft): 2,640 | Area ID: 2 - |
| Width (ft): 17 | Funding Source: 0 - |
| Area (sq. ft.): 44,880 | ADT: |
| Traffic Index: 0.0 | Slab Length: 0.00 |
| Parking Lot Type: | Slab Width: 0.00 # of Slabs: 0 |
| Comments: | |

Road Name: WEST RAILROAD AVE

| | |
|---|--------------------------------|
| Street ID: 58033B | Begin Location: STONY PT RD |
| Section ID: 1000 | End Location: HWY 101 |
| Functional Class: MiC - Minor Collector (6) | Surface Type: O - AC/AC |
| Date of Construction: 07/15/2021 | No. Lanes: 2 |
| Cul-de-sac: No | General Code: CO - |
| Length (ft): 2,059 | Area ID: 1 - |
| Width (ft): 33 | Funding Source: 0 - |
| Area (sq. ft.): 67,947 | ADT: |
| Traffic Index: 0.0 | Slab Length: 0.00 |
| Parking Lot Type: | Slab Width: 0.00 # of Slabs: 0 |
| Comments: | |

Road Name: WEST RAILROAD AVE

| | |
|---|--------------------------------|
| Street ID: 58033B | Begin Location: HWY 101 |
| Section ID: 1039 | End Location: POPLAR AVE |
| Functional Class: MIC - Minor Collector (6) | Surface Type: O - AC/AC |
| Date of Construction: 07/15/2021 | No. Lanes: 2 |
| Cul-de-sac: No | General Code: CO - |
| Length (ft): 2,059 | Area ID: 1 - |
| Width (ft): 30 | Funding Source: 0 - |
| Area (sq. ft.): 61,770 | ADT: |
| Traffic Index: 0.0 | Slab Length: 0.00 |
| Parking Lot Type: | Slab Width: 0.00 # of Slabs: 0 |
| Comments: FE = 10.39 - 10.47 | |

Road Name: WEST RAILROAD AVE

| | |
|---|---------------------------------|
| Street ID: 58033B | Begin Location: POPLAR AVE |
| Section ID: 1078 | End Location: OLD REDWOOD HWY N |
| Functional Class: MaC - Major Collector (5) | Surface Type: O - AC/AC |
| Date of Construction: 07/15/2021 | No. Lanes: 2 |
| Cul-de-sac: No | General Code: CO - |
| Length (ft): 3,643 | Area ID: 2 - |
| Width (ft): 22 | Funding Source: 0 - |
| Area (sq. ft.): 80,146 | ADT: |
| Traffic Index: 0.0 | Slab Length: 0.00 |
| Parking Lot Type: | Slab Width: 0.00 # of Slabs: 0 |
| Comments: FE = 10.47 - 11.47 | |

Road Name: WEST ROBLES AVE

| | |
|----------------------------------|--------------------------------|
| Street ID: 68082 | Begin Location: EAST END |
| Section ID: 1000 | End Location: MOORLAND AVE |
| Functional Class: L - Local (7) | Surface Type: A - AC |
| Date of Construction: 01/01/1985 | No. Lanes: 2 |
| Cul-de-sac: No | General Code: SR - |
| Length (ft): 581 | Area ID: 2 - |
| Width (ft): 18 | Funding Source: 0 - |
| Area (sq. ft.): 10,458 | ADT: |
| Traffic Index: 0.0 | Slab Length: 0.00 |
| Parking Lot Type: | Slab Width: 0.00 # of Slabs: 0 |
| Comments: | |

Road Name: WEST ROBLES AVE

| | |
|----------------------------------|--------------------------------|
| Street ID: 68082 | Begin Location: MOORLAND AVE |
| Section ID: 1011 | End Location: HORIZON WAY |
| Functional Class: L - Local (7) | Surface Type: A - AC |
| Date of Construction: 01/01/1981 | No. Lanes: 2 |
| Cul-de-sac: No | General Code: SR - |
| Length (ft): 264 | Area ID: 1 - |
| Width (ft): 26 | Funding Source: 0 - |
| Area (sq. ft.): 6,864 | ADT: |
| Traffic Index: 0.0 | Slab Length: 0.00 |
| Parking Lot Type: | Slab Width: 0.00 # of Slabs: 0 |
| Comments: | |

Road Name: WEST ROBLES AVE

| | |
|--|---|
| Street ID: 68082 | Begin Location: HORIZON WAY |
| Section ID: 1016 | End Location: DUTTON AVE / STANDISH AVE |
| Functional Class: L - Local (7) | Surface Type: A - AC |
| Date of Construction: 01/01/1981 | No. Lanes: 2 |
| Cul-de-sac: No | General Code: SR - |
| Length (ft): 1,003 | Area ID: 1 - |
| Width (ft): 37 | Funding Source: 0 - |
| Area (sq. ft.): 37,111 | ADT: |
| Traffic Index: 0.0 | Slab Length: 0.00 |
| Parking Lot Type: | Slab Width: 0.00 # of Slabs: 0 |
| Comments: Split From 680821036 9/15/2015 | |

Road Name: WEST ROBLES AVE

| | |
|----------------------------------|---|
| Street ID: 68082 | Begin Location: DUTTON AVE / STANDISH AVE |
| Section ID: 1035 | End Location: WEST END |
| Functional Class: L - Local (7) | Surface Type: A - AC |
| Date of Construction: 01/01/1982 | No. Lanes: 2 |
| Cul-de-sac: No | General Code: CO - |
| Length (ft): 1,000 | Area ID: 1 - |
| Width (ft): 37 | Funding Source: 0 - |
| Area (sq. ft.): 37,000 | ADT: |
| Traffic Index: 0.0 | Slab Length: 0.00 |
| Parking Lot Type: | Slab Width: 0.00 # of Slabs: 0 |
| Comments: | |

Road Name: WEST SAUSAL LN

| | |
|----------------------------------|--------------------------------|
| Street ID: 99041 | Begin Location: END |
| Section ID: 1000 | End Location: HWY 128 |
| Functional Class: L - Local (7) | Surface Type: A - AC |
| Date of Construction: 01/01/1981 | No. Lanes: 2 |
| Cul-de-sac: No | General Code: HE - |
| Length (ft): 4,525 | Area ID: 2 - |
| Width (ft): 14 | Funding Source: 0 - |
| Area (sq. ft.): 63,350 | ADT: |
| Traffic Index: 0.0 | Slab Length: 0.00 |
| Parking Lot Type: | Slab Width: 0.00 # of Slabs: 0 |
| Comments: | |

Road Name: WEST SEXTON RD

| | |
|----------------------------------|--------------------------------|
| Street ID: 69042 | Begin Location: END |
| Section ID: 1000 | End Location: TILTON RD |
| Functional Class: L - Local (7) | Surface Type: A - AC |
| Date of Construction: 01/01/1983 | No. Lanes: 2 |
| Cul-de-sac: No | General Code: FO - |
| Length (ft): 1,584 | Area ID: 2 - |
| Width (ft): 13 | Funding Source: 0 - |
| Area (sq. ft.): 20,592 | ADT: |
| Traffic Index: 0.0 | Slab Length: 0.00 |
| Parking Lot Type: | Slab Width: 0.00 # of Slabs: 0 |
| Comments: | |

Road Name: WEST SEXTON RD

| | |
|----------------------------------|--------------------------------|
| Street ID: 69042 | Begin Location: TILTON RD |
| Section ID: 1030 | End Location: SEXTON RD |
| Functional Class: L - Local (7) | Surface Type: A - AC |
| Date of Construction: 01/01/1983 | No. Lanes: 2 |
| Cul-de-sac: No | General Code: FO - |
| Length (ft): 3,749 | Area ID: 2 - |
| Width (ft): 16 | Funding Source: 0 - |
| Area (sq. ft.): 59,984 | ADT: |
| Traffic Index: 0.0 | Slab Length: 0.00 |
| Parking Lot Type: | Slab Width: 0.00 # of Slabs: 0 |
| Comments: | |

Road Name: WEST SIERRA AVE

| | |
|---|--------------------------------|
| Street ID: 6801 | Begin Location: STONY POINT RD |
| Section ID: 1000 | End Location: GROVE ST |
| Functional Class: MaC - Major Collector (5) | Surface Type: A - AC |
| Date of Construction: 01/01/1969 | No. Lanes: 2 |
| Cul-de-sac: No | General Code: CO - |
| Length (ft): 2,957 | Area ID: 2 - |
| Width (ft): 25 | Funding Source: 0 - |
| Area (sq. ft.): 73,925 | ADT: |
| Traffic Index: 0.0 | Slab Length: 0.00 |
| Parking Lot Type: | Slab Width: 0.00 # of Slabs: 0 |
| Comments: | |

Road Name: WEST SIERRA AVE

| | |
|---|----------------------------------|
| Street ID: 6801 | Begin Location: GROVE ST |
| Section ID: 1056 | End Location: COTATI CITY LIMITS |
| Functional Class: MaC - Major Collector (5) | Surface Type: A - AC |
| Date of Construction: 01/01/1969 | No. Lanes: 2 |
| Cul-de-sac: No | General Code: CO - |
| Length (ft): 3,590 | Area ID: 1 - |
| Width (ft): 24 | Funding Source: 0 - |
| Area (sq. ft.): 86,160 | ADT: |
| Traffic Index: 0.0 | Slab Length: 0.00 |
| Parking Lot Type: | Slab Width: 0.00 # of Slabs: 0 |
| Comments: | |

Road Name: WEST SODA ROCK LN

| | |
|--|--|
| Street ID: 99039 | Begin Location: END COUNTY MAINT (BEYOND GATE) |
| Section ID: 1000 | End Location: GATE / CATTLE GUARD |
| Functional Class: L - Local (7) | Surface Type: A - AC |
| Date of Construction: 01/01/1997 | No. Lanes: 2 |
| Cul-de-sac: No | General Code: HE - |
| Length (ft): 3,221 | Area ID: - |
| Width (ft): 18 | Funding Source: - |
| Area (sq. ft.): 57,978 | ADT: |
| Traffic Index: 0.0 | Slab Length: 0.00 |
| Parking Lot Type: | Slab Width: 0.00 # of Slabs: 0 |
| Comments: Combined from 990391000, 990391100 3/25/2016 - Split From 9903910000 3/25/2016 | |

Road Name: WEST SODA ROCK LN

| | |
|--|---|
| Street ID: 99039 | Begin Location: GATE |
| Section ID: 1061 | End Location: ROAD WIDENS / OLD BARN RD |
| Functional Class: L - Local (7) | Surface Type: O - AC/AC |
| Date of Construction: 11/19/2018 | No. Lanes: 2 |
| Cul-de-sac: No | General Code: HE - |
| Length (ft): 5,966 | Area ID: - |
| Width (ft): 18 | Funding Source: - |
| Area (sq. ft.): 107,388 | ADT: |
| Traffic Index: 0.0 | Slab Length: 0.00 |
| Parking Lot Type: | Slab Width: 0.00 # of Slabs: 0 |
| Comments: Combined from 990391000, 990391100 3/25/2016 - Split From 9903910000 3/25/2016 | |

Road Name: WEST SODA ROCK LN

| | |
|----------------------------------|---|
| Street ID: 99039 | Begin Location: ROAD WIDENS / OLD BARN RD |
| Section ID: 1174 | End Location: ALEXANDER VALLEY RD |
| Functional Class: L - Local (7) | Surface Type: O - AC/AC |
| Date of Construction: 11/19/2018 | No. Lanes: 2 |
| Cul-de-sac: No | General Code: HE - |
| Length (ft): 8,184 | Area ID: - |
| Width (ft): 29 | Funding Source: - |
| Area (sq. ft.): 237,336 | ADT: |
| Traffic Index: | Slab Length: 0.00 |
| Parking Lot Type: | Slab Width: 0.00 # of Slabs: 0 |
| Comments: | |

Road Name: WEST ST

| | |
|----------------------------------|--------------------------------|
| Street ID: 71024 | Begin Location: MOSCOW RD |
| Section ID: 1000 | End Location: EAST ST |
| Functional Class: L - Local (7) | Surface Type: A - AC |
| Date of Construction: 01/01/1988 | No. Lanes: 2 |
| Cul-de-sac: No | General Code: GU - |
| Length (ft): 686 | Area ID: 2 - |
| Width (ft): 12 | Funding Source: 0 - |
| Area (sq. ft.): 8,232 | ADT: |
| Traffic Index: 0.0 | Slab Length: 0.00 |
| Parking Lot Type: | Slab Width: 0.00 # of Slabs: 0 |
| Comments: | |

Road Name: WEST THOMSON AVE

| | |
|----------------------------------|--------------------------------|
| Street ID: 56062 | Begin Location: END |
| Section ID: 1000 | End Location: HWY 12 |
| Functional Class: L - Local (7) | Surface Type: A - AC |
| Date of Construction: 01/01/1966 | No. Lanes: 2 |
| Cul-de-sac: No | General Code: SO - |
| Length (ft): 1,426 | Area ID: 2 - |
| Width (ft): 32 | Funding Source: 0 - |
| Area (sq. ft.): 45,632 | ADT: |
| Traffic Index: 0.0 | Slab Length: 0.00 |
| Parking Lot Type: | Slab Width: 0.00 # of Slabs: 0 |
| Comments: | |

Road Name: WESTERN AVE

| | |
|---|---|
| Street ID: 5705A | Begin Location: SPRING HILL RD |
| Section ID: 1717 | End Location: PM 17.51 - Begin Project No. C03408 |
| Functional Class: MIC - Minor Collector (6) | Surface Type: O - AC/AC |
| Date of Construction: 09/15/2022 | No. Lanes: 2 |
| Cul-de-sac: No | General Code: CO - |
| Length (ft): 1,795.2 | Area ID: 3 - |
| Width (ft): 38 | Funding Source: 0 - |
| Area (sq. ft.): 68,217.6 | ADT: 2328 1/1/2019 12:00:00 AM |
| Traffic Index: 0.0 | Slab Length: 0.00 |
| Parking Lot Type: | Slab Width: 0.00 # of Slabs: 0 |

Comments:

Road Name: WESTERN AVE

| | |
|---|---|
| Street ID: 5705A | Begin Location: PM 17.51 Begin Project No. C03408 |
| Section ID: 1751 | End Location: PM 17.74 End Project No. C03408 |
| Functional Class: MaC - Major Collector (5) | Surface Type: O - AC/AC |
| Date of Construction: 09/15/2022 | No. Lanes: 2 |
| Cul-de-sac: No | General Code: CO - |
| Length (ft): 1,214.4 | Area ID: 1 - |
| Width (ft): 40 | Funding Source: 0 - |
| Area (sq. ft.): 48,576 | ADT: 2354 1/1/2019 12:00:00 AM |
| Traffic Index: 0.0 | Slab Length: 0.00 |
| Parking Lot Type: | Slab Width: 0.00 # of Slabs: 0 |

Comments:

Road Name: WESTERN AVE

| | |
|---|--|
| Street ID: 5705A | Begin Location: PM 17.74 End Projct No. C03408 |
| Section ID: 1774 | End Location: PETALUMA CITY LIMITS |
| Functional Class: MaC - Major Collector (5) | Surface Type: O - AC/AC |
| Date of Construction: 09/15/2022 | No. Lanes: 2 |
| Cul-de-sac: No | General Code: CO - |
| Length (ft): 2,481.6 | Area ID: 1 - |
| Width (ft): 39 | Funding Source: 0 - |
| Area (sq. ft.): 96,782.4 | ADT: |
| Traffic Index: 0.0 | Slab Length: 0.00 |
| Parking Lot Type: | Slab Width: 0.00 # of Slabs: 0 |

Comments: FE = 18.00 - 18.22

Road Name: WESTERN AVE

| | |
|----------------------------------|--------------------------------|
| Street ID: 80101 | Begin Location: DRAKE RD |
| Section ID: 1000 | End Location: NORTHERN AVE |
| Functional Class: L - Local (7) | Surface Type: A - AC |
| Date of Construction: 01/01/1981 | No. Lanes: 2 |
| Cul-de-sac: No | General Code: GU - |
| Length (ft): 1,109 | Area ID: 2 - |
| Width (ft): 21 | Funding Source: 0 - |
| Area (sq. ft.): 23,289 | ADT: |
| Traffic Index: 0.0 | Slab Length: 0.00 |
| Parking Lot Type: | Slab Width: 0.00 # of Slabs: 0 |
| Comments: | |

Road Name: WESTGATE LN

| | |
|----------------------------------|--------------------------------|
| Street ID: 57046 | Begin Location: END |
| Section ID: 1000 | End Location: ELYSIAN AVE |
| Functional Class: L - Local (7) | Surface Type: A - AC |
| Date of Construction: 01/01/1984 | No. Lanes: 2 |
| Cul-de-sac: No | General Code: CO - |
| Length (ft): 1,426 | Area ID: 2 - |
| Width (ft): 14 | Funding Source: 0 - |
| Area (sq. ft.): 19,964 | ADT: |
| Traffic Index: 0.0 | Slab Length: 0.00 |
| Parking Lot Type: | Slab Width: 0.00 # of Slabs: 0 |
| Comments: | |

Road Name: WESTSHORE RD

| | |
|----------------------------------|--------------------------------|
| Street ID: 61024 | Begin Location: END |
| Section ID: 1000 | End Location: BROOKE RD |
| Functional Class: L - Local (7) | Surface Type: A - AC |
| Date of Construction: 01/01/1980 | No. Lanes: 2 |
| Cul-de-sac: No | General Code: FO - |
| Length (ft): 12,500 | Area ID: 1 - |
| Width (ft): 39 | Funding Source: 0 - |
| Area (sq. ft.): 487,500 | ADT: 3200 1/1/2019 12:00:00 AM |
| Traffic Index: 0.0 | Slab Length: 0.00 |
| Parking Lot Type: | Slab Width: 0.00 # of Slabs: 0 |
| Comments: | |

Road Name: WESTSHORE RD

| | |
|----------------------------------|---|
| Street ID: 61024 | Begin Location: BROOKE RD |
| Section ID: 1195 | End Location: WHALESHIP RD |
| Functional Class: L - Local (7) | Surface Type: A - AC |
| Date of Construction: 01/01/1980 | No. Lanes: 2 |
| Cul-de-sac: No | General Code: FO - |
| Length (ft): 2,112 | Area ID: 1 - |
| Width (ft): 39 | Funding Source: 0 - |
| Area (sq. ft.): 82,368 | ADT: 3200 1/1/2019 12:00:00 AM |
| Traffic Index: 0.0 | Slab Length: 0.00 |
| Parking Lot Type: | Slab Width: 0.00 # of Slabs: 0 |
| Comments: | |

Road Name: WESTSHORE RD

| | |
|---|--|
| Street ID: 61024 | Begin Location: WHALESHIP RD |
| Section ID: 1235 | End Location: END OF WESTSHORE RD (900' E/O T-INT BAY FLAT RD) |
| Functional Class: MiC - Minor Collector (6) | Surface Type: A - AC |
| Date of Construction: 01/01/1980 | No. Lanes: 2 |
| Cul-de-sac: No | General Code: FO - |
| Length (ft): 1,795 | Area ID: 1 - |
| Width (ft): 40 | Funding Source: 0 - |
| Area (sq. ft.): 71,800 | ADT: 3200 1/1/2019 12:00:00 AM |
| Traffic Index: 0.0 | Slab Length: 0.00 |
| Parking Lot Type: | Slab Width: 0.00 # of Slabs: 0 |
| Comments: | |

Road Name: WESTSIDE AVE

| | |
|----------------------------------|--------------------------------|
| Street ID: 80019 | Begin Location: SEQUOIA RD |
| Section ID: 1000 | End Location: DELL AVE |
| Functional Class: L - Local (7) | Surface Type: A - AC |
| Date of Construction: 01/01/1984 | No. Lanes: 1 |
| Cul-de-sac: No | General Code: FO - |
| Length (ft): 1,003 | Area ID: 3 - |
| Width (ft): 9 | Funding Source: 0 - |
| Area (sq. ft.): 9,027 | ADT: |
| Traffic Index: 0.0 | Slab Length: 0.00 |
| Parking Lot Type: | Slab Width: 0.00 # of Slabs: 0 |
| Comments: | |

Road Name: WESTSIDE RD

| | |
|---|------------------------------------|
| Street ID: 8001 | Begin Location: RIVER RD |
| Section ID: 1000 | End Location: CONCRETE BOX CULVERT |
| Functional Class: MaC - Major Collector (5) | Surface Type: A - AC |
| Date of Construction: 11/30/2014 | No. Lanes: 2 |
| Cul-de-sac: No | General Code: FO - |
| Length (ft): 8,026 | Area ID: 3 - |
| Width (ft): 23 | Funding Source: 0 - |
| Area (sq. ft.): 184,598 | ADT: |
| Traffic Index: 0.0 | Slab Length: 0.00 |
| Parking Lot Type: | Slab Width: 0.00 # of Slabs: 0 |
| Comments: | |

Road Name: WESTSIDE RD

| | |
|---|--------------------------------------|
| Street ID: 8001 | Begin Location: CONCRETE BOX CULVERT |
| Section ID: 1152 | End Location: WOHLER RD |
| Functional Class: MaC - Major Collector (5) | Surface Type: A - AC |
| Date of Construction: 11/30/2014 | No. Lanes: 2 |
| Cul-de-sac: No | General Code: FO - |
| Length (ft): 8,342 | Area ID: 3 - |
| Width (ft): 21 | Funding Source: 0 - |
| Area (sq. ft.): 175,182 | ADT: |
| Traffic Index: 0.0 | Slab Length: 0.00 |
| Parking Lot Type: | Slab Width: 0.00 # of Slabs: 0 |
| Comments: | |

Road Name: WESTSIDE RD

| | |
|---|---|
| Street ID: 8001 | Begin Location: WOHLER RD |
| Section ID: 1310 | End Location: BRIDGE 20C-138 / PORTER CREEK |
| Functional Class: MaC - Major Collector (5) | Surface Type: A - AC |
| Date of Construction: 11/30/2014 | No. Lanes: 2 |
| Cul-de-sac: No | General Code: FO - |
| Length (ft): 3,907 | Area ID: 3 - |
| Width (ft): 22 | Funding Source: 0 - |
| Area (sq. ft.): 85,954 | ADT: |
| Traffic Index: 0.0 | Slab Length: 0.00 |
| Parking Lot Type: | Slab Width: 0.00 # of Slabs: 0 |
| Comments: | |

Road Name: WESTSIDE RD

| | |
|---|---------------------------------------|
| Street ID: 8001 | Begin Location: BRIDGE / WOHLER CREEK |
| Section ID: 1384 | End Location: SWEETWATER SPRINGS RD |
| Functional Class: MaC - Major Collector (5) | Surface Type: A - AC |
| Date of Construction: 11/30/2014 | No. Lanes: 2 |
| Cul-de-sac: No | General Code: HE - |
| Length (ft): 15,101 | Area ID: 3 - |
| Width (ft): 24 | Funding Source: 0 - |
| Area (sq. ft.): 362,424 | ADT: |
| Traffic Index: 0.0 | Slab Length: 0.00 |
| Parking Lot Type: | Slab Width: 0.00 # of Slabs: 0 |
| Comments: | |

Road Name: WESTSIDE RD

| | |
|---|---------------------------------------|
| Street ID: 8001 | Begin Location: SWEETWATER SPRINGS RD |
| Section ID: 1670 | End Location: FELTA RD / FOREMAN LN |
| Functional Class: MaC - Major Collector (5) | Surface Type: A - AC |
| Date of Construction: 01/01/1986 | No. Lanes: 2 |
| Cul-de-sac: No | General Code: HE - |
| Length (ft): 17,635 | Area ID: 1 - |
| Width (ft): 24 | Funding Source: 0 - |
| Area (sq. ft.): 423,240 | ADT: |
| Traffic Index: 0.0 | Slab Length: 0.00 |
| Parking Lot Type: | Slab Width: 0.00 # of Slabs: 0 |
| Comments: | |

Road Name: WESTSIDE RD

| | |
|---|---|
| Street ID: 8001 | Begin Location: END BRIDGE 20C-070 OVERCROSSING |
| Section ID: 2006 | End Location: END IMPROVED ROAD |
| Functional Class: MaC - Major Collector (5) | Surface Type: A - AC |
| Date of Construction: 01/01/1961 | No. Lanes: 2 |
| Cul-de-sac: No | General Code: HE - |
| Length (ft): 2,746 | Area ID: 1 - |
| Width (ft): 40 | Funding Source: 0 - |
| Area (sq. ft.): 109,840 | ADT: 3000 1/1/2019 12:00:00 AM |
| Traffic Index: 0.0 | Slab Length: 0.00 |
| Parking Lot Type: | Slab Width: 0.00 # of Slabs: 0 |
| Comments: CHIPPED SEALED | |

Road Name: WESTSIDE RD

| | |
|---|-----------------------------------|
| Street ID: 8001 | Begin Location: END IMPROVED ROAD |
| Section ID: 2056 | End Location: MILL CREEK ROAD |
| Functional Class: MaC - Major Collector (5) | Surface Type: A - AC |
| Date of Construction: 01/01/1986 | No. Lanes: 2 |
| Cul-de-sac: No | General Code: - |
| Length (ft): 2,957 | Area ID: - |
| Width (ft): 36 | Funding Source: - |
| Area (sq. ft.): 106,452 | ADT: |
| Traffic Index: 0.0 | Slab Length: 0.00 |
| Parking Lot Type: | Slab Width: 0.00 # of Slabs: 0 |
| Comments: | |

Road Name: WESTSIDE RD

| | |
|---|---------------------------------|
| Street ID: 8001 | Begin Location: MILL CREEK ROAD |
| Section ID: 2112 | End Location: KINLEY DR |
| Functional Class: MaC - Major Collector (5) | Surface Type: A - AC |
| Date of Construction: 01/01/1986 | No. Lanes: 2 |
| Cul-de-sac: No | General Code: - |
| Length (ft): 6,389 | Area ID: - |
| Width (ft): 36 | Funding Source: - |
| Area (sq. ft.): 230,004 | ADT: |
| Traffic Index: 0.0 | Slab Length: 0.00 |
| Parking Lot Type: | Slab Width: 0.00 # of Slabs: 0 |
| Comments: | |

Road Name: WESTSIDE RD

| | |
|---|-------------------------------------|
| Street ID: 8001 | Begin Location: KINLEY DR |
| Section ID: 2233 | End Location: HEALDSBURG CITY LIMIT |
| Functional Class: MaC - Major Collector (5) | Surface Type: A - AC |
| Date of Construction: 07/30/1998 | No. Lanes: 2 |
| Cul-de-sac: No | General Code: HE - |
| Length (ft): 630 | Area ID: 1 - |
| Width (ft): 39 | Funding Source: 0 - |
| Area (sq. ft.): 24,570 | ADT: 6000 |
| Traffic Index: 0.0 | 1/1/2019 12:00:00 AM |
| Parking Lot Type: | Slab Length: 0.00 |
| Comments: CHIPPED SEALED | Slab Width: 0.00 # of Slabs: 0 |

Road Name: WESTSIDE RD

| | |
|----------------------------------|--------------------------------|
| Street ID: 80146 | Begin Location: RIVER RD |
| Section ID: 3000 | End Location: WESTSIDE RD |
| Functional Class: L - Local (7) | Surface Type: A - AC |
| Date of Construction: 01/01/1997 | No. Lanes: 2 |
| Cul-de-sac: No | General Code: GU - |
| Length (ft): 106 | Area ID: - |
| Width (ft): 32 | Funding Source: - |
| Area (sq. ft.): 3,392 | ADT: |
| Traffic Index: | Slab Length: 0.00 |
| Parking Lot Type: | Slab Width: 0.00 # of Slabs: 0 |
| Comments: | |

Road Name: WESTSIDE RD

| | |
|----------------------------------|--------------------------------|
| Street ID: 89046 | Begin Location: RIO VISTA RD |
| Section ID: 1000 | End Location: DELL RD |
| Functional Class: L - Local (7) | Surface Type: A - AC |
| Date of Construction: 02/03/1967 | No. Lanes: 1 |
| Cul-de-sac: No | General Code: FO - |
| Length (ft): 1,109 | Area ID: 3 - |
| Width (ft): 9 | Funding Source: 0 - |
| Area (sq. ft.): 9,981 | ADT: |
| Traffic Index: 0.0 | Slab Length: 0.00 |
| Parking Lot Type: | Slab Width: 0.00 # of Slabs: 0 |
| Comments: | |

Road Name: WESTSIDE RD

| | |
|----------------------------------|--------------------------------|
| Street ID: 89046 | Begin Location: DELL RD |
| Section ID: 1021 | End Location: OLD RIVER RD |
| Functional Class: L - Local (7) | Surface Type: A - AC |
| Date of Construction: 01/01/1971 | No. Lanes: 1 |
| Cul-de-sac: No | General Code: FO - |
| Length (ft): 1,162 | Area ID: 3 - |
| Width (ft): 9 | Funding Source: 0 - |
| Area (sq. ft.): 10,458 | ADT: |
| Traffic Index: 0.0 | Slab Length: 0.00 |
| Parking Lot Type: | Slab Width: 0.00 # of Slabs: 0 |
| Comments: | |

Road Name: WESTVIEW WAY

| | |
|----------------------------------|--------------------------------|
| Street ID: 78275 | Begin Location: PETERSON LN |
| Section ID: 1000 | End Location: END |
| Functional Class: L - Local (7) | Surface Type: A - AC |
| Date of Construction: 01/01/1959 | No. Lanes: 2 |
| Cul-de-sac: No | General Code: SR - |
| Length (ft): 1,162 | Area ID: 1 - |
| Width (ft): 28 | Funding Source: 0 - |
| Area (sq. ft.): 32,536 | ADT: |
| Traffic Index: 0.0 | Slab Length: 0.00 |
| Parking Lot Type: | Slab Width: 0.00 # of Slabs: 0 |
| Comments: | |

Road Name: WESTWIND BLVD

| | |
|----------------------------------|--------------------------------|
| Street ID: 88194 | Begin Location: ALMAR PKWY |
| Section ID: 1000 | End Location: AIRPORT BLVD |
| Functional Class: L - Local (7) | Surface Type: A - AC |
| Date of Construction: 01/01/1997 | No. Lanes: 2 |
| Cul-de-sac: No | General Code: SR - |
| Length (ft): 2,270 | Area ID: - |
| Width (ft): 40 | Funding Source: - |
| Area (sq. ft.): 90,800 | ADT: |
| Traffic Index: | Slab Length: 0.00 |
| Parking Lot Type: | Slab Width: 0.00 # of Slabs: 0 |
| Comments: | |

Road Name: WHALESHIP RD

| | |
|----------------------------------|--------------------------------|
| Street ID: 61042 | Begin Location: END |
| Section ID: 1000 | End Location: WESTSHORE RD |
| Functional Class: L - Local (7) | Surface Type: A - AC |
| Date of Construction: 01/01/1997 | No. Lanes: 2 |
| Cul-de-sac: No | General Code: FO - |
| Length (ft): 1,320 | Area ID: - |
| Width (ft): 32 | Funding Source: - |
| Area (sq. ft.): 42,240 | ADT: |
| Traffic Index: | Slab Length: 0.00 |
| Parking Lot Type: | Slab Width: 0.00 # of Slabs: 0 |
| Comments: | |

Road Name: WHISTLER AVE

| | |
|----------------------------------|-------------------------------------|
| Street ID: 68065 | Begin Location: END |
| Section ID: 1000 | End Location: 25 FT S/O WILFRED AVE |
| Functional Class: L - Local (7) | Surface Type: A - AC |
| Date of Construction: 08/16/2021 | No. Lanes: 2 |
| Cul-de-sac: No | General Code: CO - |
| Length (ft): 1,426 | Area ID: 2 - |
| Width (ft): 21 | Funding Source: 0 - |
| Area (sq. ft.): 29,946 | ADT: |
| Traffic Index: 0.0 | Slab Length: 0.00 |
| Parking Lot Type: | Slab Width: 0.00 # of Slabs: 0 |
| Comments: | |

Road Name: WHISTLER AVE

| | |
|----------------------------------|---------------------------------------|
| Street ID: 68065 | Begin Location: 25 FT N/O WILFRED AVE |
| Section ID: 1028 | End Location: MILLBRAE AVE |
| Functional Class: L - Local (7) | Surface Type: A - AC |
| Date of Construction: 08/16/2021 | No. Lanes: 2 |
| Cul-de-sac: No | General Code: CO - |
| Length (ft): 2,249 | Area ID: 1 - |
| Width (ft): 18 | Funding Source: 0 - |
| Area (sq. ft.): 40,482 | ADT: |
| Traffic Index: 0.0 | Slab Length: 0.00 |
| Parking Lot Type: | Slab Width: 0.00 # of Slabs: 0 |
| Comments: | |

Road Name: WHISTLER AVE

| | |
|----------------------------------|--------------------------------|
| Street ID: 68065 | Begin Location: MILLBRAE AVE |
| Section ID: 1071 | End Location: END |
| Functional Class: L - Local (7) | Surface Type: A - AC |
| Date of Construction: 08/16/2021 | No. Lanes: 2 |
| Cul-de-sac: No | General Code: CO - |
| Length (ft): 3,643 | Area ID: 2 - |
| Width (ft): 17 | Funding Source: 0 - |
| Area (sq. ft.): 61,931 | ADT: |
| Traffic Index: 0.0 | Slab Length: 0.00 |
| Parking Lot Type: | Slab Width: 0.00 # of Slabs: 0 |
| Comments: | |

Road Name: WHITE OAK CT

| | |
|----------------------------------|--------------------------------|
| Street ID: 56148 | Begin Location: WHITE OAK DR |
| Section ID: 1000 | End Location: END |
| Functional Class: L - Local (7) | Surface Type: A - AC |
| Date of Construction: 01/01/1962 | No. Lanes: 2 |
| Cul-de-sac: No | General Code: SO - |
| Length (ft): 475 | Area ID: 2 - |
| Width (ft): 22 | Funding Source: 0 - |
| Area (sq. ft.): 10,450 | ADT: |
| Traffic Index: 0.0 | Slab Length: 0.00 |
| Parking Lot Type: | Slab Width: 0.00 # of Slabs: 0 |
| Comments: | |

Road Name: WHITE OAK DR

| | |
|----------------------------------|--------------------------------|
| Street ID: 56147 | Begin Location: GROVE ST |
| Section ID: 1000 | End Location: END |
| Functional Class: L - Local (7) | Surface Type: A - AC |
| Date of Construction: 01/01/1962 | No. Lanes: 2 |
| Cul-de-sac: No | General Code: SO - |
| Length (ft): 1,373 | Area ID: 2 - |
| Width (ft): 22 | Funding Source: 0 - |
| Area (sq. ft.): 30,206 | ADT: |
| Traffic Index: 0.0 | Slab Length: 0.00 |
| Parking Lot Type: | Slab Width: 0.00 # of Slabs: 0 |
| Comments: | |

Road Name: WIDGEON CT

| | |
|----------------------------------|--------------------------------|
| Street ID: 60056 | Begin Location: END |
| Section ID: 1000 | End Location: HERON DR |
| Functional Class: L - Local (7) | Surface Type: A - AC |
| Date of Construction: 01/01/1979 | No. Lanes: 2 |
| Cul-de-sac: No | General Code: FO - |
| Length (ft): 158 | Area ID: 1 - |
| Width (ft): 62 | Funding Source: 0 - |
| Area (sq. ft.): 9,796 | ADT: |
| Traffic Index: 0.0 | Slab Length: 0.00 |
| Parking Lot Type: | Slab Width: 0.00 # of Slabs: 0 |
| Comments: | |

Road Name: WIKIUP CT

| | |
|----------------------------------|--------------------------------|
| Street ID: 88040 | Begin Location: END |
| Section ID: 1000 | End Location: WIKIUP DR |
| Functional Class: L - Local (7) | Surface Type: A - AC |
| Date of Construction: 01/01/1963 | No. Lanes: 2 |
| Cul-de-sac: No | General Code: SR - |
| Length (ft): 264 | Area ID: 1 - |
| Width (ft): 20 | Funding Source: 0 - |
| Area (sq. ft.): 5,280 | ADT: |
| Traffic Index: 0.0 | Slab Length: 0.00 |
| Parking Lot Type: | Slab Width: 0.00 # of Slabs: 0 |
| Comments: | |

Road Name: WIKIUP DR

| | |
|----------------------------------|---------------------------------|
| Street ID: 88032 | Begin Location: OLD REDWOOD HWY |
| Section ID: 1000 | End Location: KNOLLWOOD CT |
| Functional Class: L - Local (7) | Surface Type: O - AC/AC |
| Date of Construction: 01/01/1986 | No. Lanes: 2 |
| Cul-de-sac: No | General Code: SR - |
| Length (ft): 4,925 | Area ID: 1 - |
| Width (ft): 29 | Funding Source: 0 - |
| Area (sq. ft.): 142,825 | ADT: |
| Traffic Index: 0.0 | Slab Length: 0.00 |
| Parking Lot Type: | Slab Width: 0.00 # of Slabs: 0 |
| Comments: | |

Road Name: WIKIUP DR

| | |
|----------------------------------|--------------------------------|
| Street ID: 88032 | Begin Location: KNOLLWOOD CT |
| Section ID: 1086 | End Location: CARRIAGE LN |
| Functional Class: L - Local (7) | Surface Type: O - AC/AC |
| Date of Construction: 01/01/1986 | No. Lanes: 2 |
| Cul-de-sac: No | General Code: SR - |
| Length (ft): 4,850 | Area ID: 1 - |
| Width (ft): 21 | Funding Source: 0 - |
| Area (sq. ft.): 101,850 | ADT: |
| Traffic Index: 0.0 | Slab Length: 0.00 |
| Parking Lot Type: | Slab Width: 0.00 # of Slabs: 0 |
| Comments: | |

Road Name: WIKIUP MEADOWS DR

| | |
|----------------------------------|--------------------------------|
| Street ID: 88138 | Begin Location: AIRPORT BLVD |
| Section ID: 1000 | End Location: AIRPORT BLVD |
| Functional Class: L - Local (7) | Surface Type: A - AC |
| Date of Construction: 01/01/1988 | No. Lanes: 2 |
| Cul-de-sac: No | General Code: SR - |
| Length (ft): 1,901 | Area ID: 1 - |
| Width (ft): 32 | Funding Source: 0 - |
| Area (sq. ft.): 60,832 | ADT: |
| Traffic Index: 0.0 | Slab Length: 0.00 |
| Parking Lot Type: | Slab Width: 0.00 # of Slabs: 0 |
| Comments: | |

Road Name: WILD ROSE DR

| | |
|----------------------------------|----------------------------------|
| Street ID: 78140 | Begin Location: WEST COLLEGE AVE |
| Section ID: 1000 | End Location: CLOVER DR |
| Functional Class: L - Local (7) | Surface Type: A - AC |
| Date of Construction: 01/01/1967 | No. Lanes: 2 |
| Cul-de-sac: No | General Code: SR - |
| Length (ft): 1,531 | Area ID: 2 - |
| Width (ft): 24 | Funding Source: 0 - |
| Area (sq. ft.): 36,744 | ADT: |
| Traffic Index: 0.0 | Slab Length: 0.00 |
| Parking Lot Type: | Slab Width: 0.00 # of Slabs: 0 |
| Comments: | |

Road Name: WILDWOOD LN

| | |
|----------------------------------|--------------------------------|
| Street ID: 56168 | Begin Location: PROSPECT DR |
| Section ID: 1000 | End Location: END |
| Functional Class: L - Local (7) | Surface Type: A - AC |
| Date of Construction: 01/01/1968 | No. Lanes: 2 |
| Cul-de-sac: No | General Code: SO - |
| Length (ft): 581 | Area ID: 1 - |
| Width (ft): 22 | Funding Source: 0 - |
| Area (sq. ft.): 12,782 | ADT: |
| Traffic Index: 0.0 | Slab Length: 0.00 |
| Parking Lot Type: | Slab Width: 0.00 # of Slabs: 0 |
| Comments: | |

Road Name: WILDWOOD TRL

| | |
|----------------------------------|--------------------------------|
| Street ID: 77080 | Begin Location: LOS ALAMOS RD |
| Section ID: 1000 | End Location: END |
| Functional Class: L - Local (7) | Surface Type: A - AC |
| Date of Construction: 10/12/1973 | No. Lanes: 2 |
| Cul-de-sac: No | General Code: SR - |
| Length (ft): 2,195 | Area ID: 1 - |
| Width (ft): 21 | Funding Source: 0 - |
| Area (sq. ft.): 46,095 | ADT: |
| Traffic Index: 0.0 | Slab Length: 0.00 |
| Parking Lot Type: | Slab Width: 0.00 # of Slabs: 0 |
| Comments: | |

Road Name: WILFRED AVE

| | |
|----------------------------------|--------------------------------|
| Street ID: 68059 | Begin Location: END PAVEMENT |
| Section ID: 0924 | End Location: STONY PT RD |
| Functional Class: L - Local (7) | Surface Type: A - AC |
| Date of Construction: 01/01/1973 | No. Lanes: 2 |
| Cul-de-sac: No | General Code: CO - |
| Length (ft): 4,013 | Area ID: 2 - |
| Width (ft): 20 | Funding Source: 0 - |
| Area (sq. ft.): 80,260 | ADT: |
| Traffic Index: 0.0 | Slab Length: 0.00 |
| Parking Lot Type: | Slab Width: 0.00 # of Slabs: 0 |
| Comments: no distresses | |

Road Name: WILFRED AVE

| | |
|---|--|
| Street ID: 68059 | Begin Location: STONY PT RD |
| Section ID: 1000 | End Location: 100 FEET EAST OF STONY PT RD |
| Functional Class: MaC - Major Collector (5) | Surface Type: A - AC |
| Date of Construction: 01/01/1984 | No. Lanes: 2 |
| Cul-de-sac: No | General Code: CO - |
| Length (ft): 100 | Area ID: 1 - |
| Width (ft): 24 | Funding Source: 0 - |
| Area (sq. ft.): 2,400 | ADT: |
| Traffic Index: 0.0 | Slab Length: 0.00 |
| Parking Lot Type: | Slab Width: 0.00 # of Slabs: 0 |
| Comments: | |

Road Name: WILLIAMS RD

| | |
|----------------------------------|--------------------------------|
| Street ID: 66046 | Begin Location: END |
| Section ID: 1000 | End Location: LONDON RANCH RD |
| Functional Class: L - Local (7) | Surface Type: A - AC |
| Date of Construction: 04/13/1970 | No. Lanes: 2 |
| Cul-de-sac: No | General Code: SO - |
| Length (ft): 1,373 | Area ID: 3 - |
| Width (ft): 18 | Funding Source: 0 - |
| Area (sq. ft.): 24,714 | ADT: |
| Traffic Index: 0.0 | Slab Length: 0.00 |
| Parking Lot Type: | Slab Width: 0.00 # of Slabs: 0 |
| Comments: | |

Road Name: WILLIG DR

| | |
|----------------------------------|--------------------------------|
| Street ID: 71001 | Begin Location: HWY 1 |
| Section ID: 1000 | End Location: END |
| Functional Class: L - Local (7) | Surface Type: A - AC |
| Date of Construction: 01/01/1971 | No. Lanes: 2 |
| Cul-de-sac: No | General Code: GU - |
| Length (ft): 1,637 | Area ID: 3 - |
| Width (ft): 12 | Funding Source: 0 - |
| Area (sq. ft.): 19,644 | ADT: |
| Traffic Index: 0.0 | Slab Length: 0.00 |
| Parking Lot Type: | Slab Width: 0.00 # of Slabs: 0 |
| Comments: | |

Road Name: WILLOW AVE

| | |
|----------------------------------|---------------------------------|
| Street ID: 68094 | Begin Location: END |
| Section ID: 1000 | End Location: EAST RAILROAD AVE |
| Functional Class: L - Local (7) | Surface Type: A - AC |
| Date of Construction: 01/01/1983 | No. Lanes: 2 |
| Cul-de-sac: No | General Code: CO - |
| Length (ft): 2,482 | Area ID: 2 - |
| Width (ft): 17 | Funding Source: 0 - |
| Area (sq. ft.): 42,194 | ADT: |
| Traffic Index: 0.0 | Slab Length: 0.00 |
| Parking Lot Type: | Slab Width: 0.00 # of Slabs: 0 |
| Comments: | |

Road Name: WILLOW AVE

| | |
|---|-----------------------------------|
| Street ID: 68094 | Begin Location: EAST RAILROAD AVE |
| Section ID: 1047 | End Location: END |
| Functional Class: MaC - Major Collector (5) | Surface Type: A - AC |
| Date of Construction: 01/01/1974 | No. Lanes: 2 |
| Cul-de-sac: No | General Code: CO - |
| Length (ft): 1,901 | Area ID: 1 - |
| Width (ft): 25 | Funding Source: 0 - |
| Area (sq. ft.): 47,525 | ADT: |
| Traffic Index: 0.0 | Slab Length: 0.00 |
| Parking Lot Type: | Slab Width: 0.00 # of Slabs: 0 |
| Comments: FE = 10.47 - 10.76 | |

Road Name: WILLOW CREEK RD

| | |
|----------------------------------|--------------------------------|
| Street ID: 70015 | Begin Location: HWY 1 |
| Section ID: 1000 | End Location: BRIDGE |
| Functional Class: L - Local (7) | Surface Type: A - AC |
| Date of Construction: 08/03/1967 | No. Lanes: 2 |
| Cul-de-sac: No | General Code: GU - |
| Length (ft): 2,904 | Area ID: 2 - |
| Width (ft): 16 | Funding Source: 0 - |
| Area (sq. ft.): 46,464 | ADT: |
| Traffic Index: 0.0 | Slab Length: 0.00 |
| Parking Lot Type: | Slab Width: 0.00 # of Slabs: 0 |
| Comments: | |

Road Name: WILLOW CREEK RD

| | |
|----------------------------------|-----------------------------------|
| Street ID: 70015 | Begin Location: BRIDGE (PM 10.55) |
| Section ID: 1056 | End Location: BRIDGE (PM 10.45) |
| Functional Class: L - Local (7) | Surface Type: A - AC |
| Date of Construction: 02/28/1968 | No. Lanes: 2 |
| Cul-de-sac: No | General Code: GU - |
| Length (ft): 4,699 | Area ID: 2 - |
| Width (ft): 14 | Funding Source: 0 - |
| Area (sq. ft.): 65,786 | ADT: |
| Traffic Index: 0.0 | Slab Length: 0.00 |
| Parking Lot Type: | Slab Width: 0.00 # of Slabs: 0 |
| Comments: | |

Road Name: WILLOW CREEK RD

| | |
|----------------------------------|-----------------------------------|
| Street ID: 70015 | Begin Location: BRIDGE (PM 11.45) |
| Section ID: 1145 | End Location: BRIDGE (PM 12.71) |
| Functional Class: L - Local (7) | Surface Type: G - GRAVEL |
| Date of Construction: 10/25/1968 | No. Lanes: 2 |
| Cul-de-sac: No | General Code: GU - |
| Length (ft): 6,653 | Area ID: 1 - |
| Width (ft): 20 | Funding Source: 0 - |
| Area (sq. ft.): 133,060 | ADT: |
| Traffic Index: 0.0 | Slab Length: 0.00 |
| Parking Lot Type: | Slab Width: 0.00 # of Slabs: 0 |
| Comments: | |

Road Name: WILLOW CREEK RD

| | |
|----------------------------------|-----------------------------------|
| Street ID: 70015 | Begin Location: BRIDGE (PM 12.71) |
| Section ID: 1271 | End Location: PAVEMENT ENDS |
| Functional Class: L - Local (7) | Surface Type: G - GRAVEL |
| Date of Construction: 08/03/1967 | No. Lanes: 2 |
| Cul-de-sac: No | General Code: GU - |
| Length (ft): 5,544 | Area ID: 2 - |
| Width (ft): 12 | Funding Source: 0 - |
| Area (sq. ft.): 66,528 | ADT: |
| Traffic Index: 0.0 | Slab Length: 0.00 |
| Parking Lot Type: | Slab Width: 0.00 # of Slabs: 0 |
| Comments: | |

Road Name: WILLOW CREEK RD

| | |
|----------------------------------|---|
| Street ID: 70015 | Begin Location: END PAVEMENT (APPX 225' WEST OF |
| Section ID: 1376 | CLOSED GATE) End Location: BEGIN PAVEMENT |
| Functional Class: L - Local (7) | Surface Type: G - GRAVEL |
| Date of Construction: 01/01/1967 | No. Lanes: 2 |
| Cul-de-sac: No | General Code: - |
| Length (ft): 27,034 | Area ID: - |
| Width (ft): 13 | Funding Source: - |
| Area (sq. ft.): 351,442 | ADT: |
| Traffic Index: | Slab Length: 0.00 |
| Parking Lot Type: | Slab Width: 0.00 # of Slabs: 0 |
| Comments: | |

Road Name: WILLOW CREEK RD

| | |
|----------------------------------|---------------------------------|
| Street ID: 70015 | Begin Location: BEGIN PAVEMENT |
| Section ID: 1888 | End Location: COLEMAN VALLEY RD |
| Functional Class: L - Local (7) | Surface Type: A - AC |
| Date of Construction: 01/01/1983 | No. Lanes: 2 |
| Cul-de-sac: No | General Code: FO - |
| Length (ft): 10,560 | Area ID: 2 - |
| Width (ft): 16 | Funding Source: 0 - |
| Area (sq. ft.): 168,960 | ADT: |
| Traffic Index: 0.0 | Slab Length: 0.00 |
| Parking Lot Type: | Slab Width: 0.00 # of Slabs: 0 |
| Comments: | |

Road Name: WILLOW RD

| | |
|----------------------------------|--------------------------------|
| Street ID: 70119 | Begin Location: BIRCH LN |
| Section ID: 2000 | End Location: ALDER RD |
| Functional Class: L - Local (7) | Surface Type: A - AC |
| Date of Construction: 01/01/1966 | No. Lanes: 2 |
| Cul-de-sac: No | General Code: GU - |
| Length (ft): 1,373 | Area ID: 2 - |
| Width (ft): 21 | Funding Source: 0 - |
| Area (sq. ft.): 28,833 | ADT: |
| Traffic Index: 0.0 | Slab Length: 0.00 |
| Parking Lot Type: | Slab Width: 0.00 # of Slabs: 0 |
| Comments: | |

Road Name: WILLOW RD

| | |
|----------------------------------|--------------------------------|
| Street ID: 80052 | Begin Location: CANYON 2 RD |
| Section ID: 1000 | End Location: CANYON 3 RD |
| Functional Class: L - Local (7) | Surface Type: A - AC |
| Date of Construction: 01/01/1984 | No. Lanes: 2 |
| Cul-de-sac: No | General Code: GU - |
| Length (ft): 3,221 | Area ID: 2 - |
| Width (ft): 16 | Funding Source: 0 - |
| Area (sq. ft.): 51,536 | ADT: |
| Traffic Index: 0.0 | Slab Length: 0.00 |
| Parking Lot Type: | Slab Width: 0.00 # of Slabs: 0 |
| Comments: | |

Road Name: WILLOW ST

| | |
|----------------------------------|--------------------------------|
| Street ID: 56044 | Begin Location: RIVERSIDE DR |
| Section ID: 1000 | End Location: VERANO AVE |
| Functional Class: L - Local (7) | Surface Type: A - AC |
| Date of Construction: 01/01/1982 | No. Lanes: 2 |
| Cul-de-sac: No | General Code: SO - |
| Length (ft): 615 | Area ID: 2 - |
| Width (ft): 20 | Funding Source: 0 - |
| Area (sq. ft.): 12,300 | ADT: 5000 1/1/2019 12:00:00 AM |
| Traffic Index: 0.0 | Slab Length: 0.00 |
| Parking Lot Type: | Slab Width: 0.00 # of Slabs: 0 |
| Comments: | |

Road Name: WILLOW WAY

| | |
|----------------------------------|-----------------------------------|
| Street ID: 71023 | Begin Location: RUSSIAN RIVER AVE |
| Section ID: 1000 | End Location: WEST ST |
| Functional Class: L - Local (7) | Surface Type: A - AC |
| Date of Construction: 01/01/1988 | No. Lanes: 2 |
| Cul-de-sac: No | General Code: GU - |
| Length (ft): 634 | Area ID: 2 - |
| Width (ft): 9 | Funding Source: 0 - |
| Area (sq. ft.): 5,706 | ADT: |
| Traffic Index: 0.0 | Slab Length: 0.00 |
| Parking Lot Type: | Slab Width: 0.00 # of Slabs: 0 |
| Comments: | |

Road Name: WILLOWGREEN PL

| | |
|----------------------------------|--------------------------------|
| Street ID: 88117 | Begin Location: DEAD END |
| Section ID: 1000 | End Location: OLD REDWOOD HWY |
| Functional Class: L - Local (7) | Surface Type: O - AC/AC |
| Date of Construction: 09/15/2021 | No. Lanes: 2 |
| Cul-de-sac: Yes | General Code: - |
| Length (ft): 686 | Area ID: - |
| Width (ft): 32 | Funding Source: - |
| Area (sq. ft.): 21,952 | ADT: |
| Traffic Index: | Slab Length: 0.00 |
| Parking Lot Type: | Slab Width: 0.00 # of Slabs: 0 |
| Comments: | |

Road Name: WILLOWSIDE RD

| | |
|----------------------------------|--------------------------------|
| Street ID: 79038 | Begin Location: OAK MEADOW DR |
| Section ID: 1000 | End Location: HALL RD |
| Functional Class: L - Local (7) | Surface Type: A - AC |
| Date of Construction: 08/01/1988 | No. Lanes: 2 |
| Cul-de-sac: No | General Code: SR - |
| Length (ft): 845 | Area ID: 1 - |
| Width (ft): 38 | Funding Source: 0 - |
| Area (sq. ft.): 32,110 | ADT: 3900 1/1/2019 12:00:00 AM |
| Traffic Index: 0.0 | Slab Length: 0.00 |
| Parking Lot Type: | Slab Width: 0.00 # of Slabs: 0 |
| Comments: | |

Road Name: WILLOWSIDE RD

| | |
|---|--------------------------------|
| Street ID: 79038 | Begin Location: HALL RD |
| Section ID: 1016 | End Location: BRIDGE |
| Functional Class: MaC - Major Collector (5) | Surface Type: A - AC |
| Date of Construction: 11/19/2018 | No. Lanes: 2 |
| Cul-de-sac: No | General Code: SR - |
| Length (ft): 2,620 | Area ID: 2 - |
| Width (ft): 24 | Funding Source: 0 - |
| Area (sq. ft.): 62,880 | ADT: 3900 1/1/2019 12:00:00 AM |
| Traffic Index: 0.0 | Slab Length: 0.00 |
| Parking Lot Type: | Slab Width: 0.00 # of Slabs: 0 |
| Comments: | |

Road Name: WILLOWSIDE RD

| | |
|---|---|
| Street ID: 79038 | Begin Location: BRIDGE |
| Section ID: 1065 | End Location: ROAD WIDENS |
| Functional Class: MaC - Major Collector (5) | Surface Type: A - AC |
| Date of Construction: 11/19/2018 | No. Lanes: 2 |
| Cul-de-sac: No | General Code: SR - |
| Length (ft): 2,415 | Area ID: 2 - |
| Width (ft): 23 | Funding Source: 0 - |
| Area (sq. ft.): 55,545 | ADT: 3900 1/1/2019 12:00:00 AM |
| Traffic Index: 0.0 | Slab Length: 0.00 |
| Parking Lot Type: | Slab Width: 0.00 # of Slabs: 0 |
| Comments: | |

Road Name: WILLOWSIDE RD

| | |
|---|---|
| Street ID: 79038 | Begin Location: ROAD WIDENS (370 FT S/O GUERNEVILLE RD) |
| Section ID: 1110 | End Location: ROAD NARROWS (260 FT N/O GUERNEVILLE RD) |
| Functional Class: MiC - Minor Collector (6) | Surface Type: A - AC |
| Date of Construction: 01/01/1966 | No. Lanes: 2 |
| Cul-de-sac: No | General Code: SR - |
| Length (ft): 690 | Area ID: 1 - |
| Width (ft): 34 | Funding Source: 0 - |
| Area (sq. ft.): 23,460 | ADT: 3900 1/1/2019 12:00:00 AM |
| Traffic Index: 0.0 | Slab Length: 0.00 |
| Parking Lot Type: | Slab Width: 0.00 # of Slabs: 0 |
| Comments: | |

Road Name: WILLOWSIDE RD

| | |
|----------------------------------|--|
| Street ID: 79038 | Begin Location: ROAD NARROWS (260 FT S/O GUERNEVILLE RD) |
| Section ID: 1122 | End Location: PINE RD |
| Functional Class: L - Local (7) | Surface Type: A - AC |
| Date of Construction: 08/15/2019 | No. Lanes: 2 |
| Cul-de-sac: No | General Code: SR - |
| Length (ft): 5,069 | Area ID: 2 - |
| Width (ft): 21 | Funding Source: 0 - |
| Area (sq. ft.): 106,449 | ADT: |
| Traffic Index: 0.0 | Slab Length: 0.00 |
| Parking Lot Type: | Slab Width: 0.00 # of Slabs: 0 |
| Comments: | |

Road Name: WILSHIRE DR

| | | |
|----------------------------------|---------------------------|----------------------------|
| Street ID: 88058 | Begin Location: RIEBLI RD | |
| Section ID: 1000 | End Location: CRYSTAL DR | |
| Functional Class: L - Local (7) | Surface Type: A - AC | |
| Date of Construction: 01/01/1967 | No. Lanes: 2 | |
| Cul-de-sac: No | General Code: SR - | |
| Length (ft): 2,534 | Area ID: 1 - | |
| Width (ft): 22 | Funding Source: 0 - | |
| Area (sq. ft.): 55,748 | ADT: 575 | 1/1/2019 12:00:00 AM |
| Traffic Index: 0.0 | Slab Length: 0.00 | |
| Parking Lot Type: | Slab Width: 0.00 | # of Slabs: 0 |
| Comments: | | |

Road Name: WILSON LN

| | | |
|----------------------------------|----------------------------------|---------------|
| Street ID: 57017 | Begin Location: END | |
| Section ID: 1000 | End Location: MIDDLE TWO ROCK RD | |
| Functional Class: L - Local (7) | Surface Type: A - AC | |
| Date of Construction: 01/01/1978 | No. Lanes: 2 | |
| Cul-de-sac: No | General Code: CO - | |
| Length (ft): 1,320 | Area ID: 3 - | |
| Width (ft): 11 | Funding Source: 0 - | |
| Area (sq. ft.): 14,520 | ADT: | |
| Traffic Index: 0.0 | Slab Length: 0.00 | |
| Parking Lot Type: | Slab Width: 0.00 | # of Slabs: 0 |
| Comments: | | |

Road Name: WILSON RD

| | | |
|----------------------------------|----------------------------|---------------|
| Street ID: 09004 | Begin Location: GEYSERS RD | |
| Section ID: 1000 | End Location: END | |
| Functional Class: L - Local (7) | Surface Type: A - AC | |
| Date of Construction: 01/01/1973 | No. Lanes: 2 | |
| Cul-de-sac: No | General Code: HE - | |
| Length (ft): 2,376 | Area ID: 3 - | |
| Width (ft): 15 | Funding Source: 0 - | |
| Area (sq. ft.): 35,640 | ADT: | |
| Traffic Index: 0.0 | Slab Length: 0.00 | |
| Parking Lot Type: | Slab Width: 0.00 | # of Slabs: 0 |
| Comments: | | |

Road Name: WINDSOR RD

| | | |
|----------------------------------|----------------------------|---------------|
| Street ID: 70130 | Begin Location: GILSON AVE | |
| Section ID: 2000 | End Location: END | |
| Functional Class: L - Local (7) | Surface Type: A - AC | |
| Date of Construction: 01/01/1986 | No. Lanes: 2 | |
| Cul-de-sac: No | General Code: GU - | |
| Length (ft): 200 | Area ID: 2 - | |
| Width (ft): 12 | Funding Source: 0 - | |
| Area (sq. ft.): 2,400 | ADT: | |
| Traffic Index: 0.0 | Slab Length: 0.00 | |
| Parking Lot Type: | Slab Width: 0.00 | # of Slabs: 0 |
| Comments: | | |

Road Name: WINDSOR RD

| | |
|----------------------------------|--------------------------------|
| Street ID: 7903B | Begin Location: SLUSSER RD |
| Section ID: 1196 | End Location: BEGIN BRIDGE |
| Functional Class: L - Local (7) | Surface Type: A - AC |
| Date of Construction: 08/14/2002 | No. Lanes: 2 |
| Cul-de-sac: No | General Code: SR - |
| Length (ft): 4,066 | Area ID: 3 - |
| Width (ft): 22 | Funding Source: 0 - |
| Area (sq. ft.): 89,452 | ADT: |
| Traffic Index: 0.0 | Slab Length: 0.00 |
| Parking Lot Type: | Slab Width: 0.00 # of Slabs: 0 |
| Comments: | |

Road Name: WINDSOR RD

| | |
|----------------------------------|----------------------------------|
| Street ID: 7903B | Begin Location: BEGIN BRIDGE |
| Section ID: 1273 | End Location: ENTER TOWN WINDSOR |
| Functional Class: L - Local (7) | Surface Type: O - AC/AC |
| Date of Construction: 06/06/1963 | No. Lanes: 2 |
| Cul-de-sac: No | General Code: SR - |
| Length (ft): 3,590 | Area ID: 3 - |
| Width (ft): 23 | Funding Source: 0 - |
| Area (sq. ft.): 82,570 | ADT: |
| Traffic Index: 0.0 | Slab Length: 0.00 |
| Parking Lot Type: | Slab Width: 0.00 # of Slabs: 0 |
| Comments: | |

Road Name: WINDSOR RIVER RD

| | |
|---|-------------------------------------|
| Street ID: 8903 | Begin Location: EASTSIDE DR |
| Section ID: 1000 | End Location: ENTER TOWN OF WINDSOR |
| Functional Class: MIC - Minor Collector (6) | Surface Type: O - AC/AC |
| Date of Construction: 11/19/2018 | No. Lanes: 2 |
| Cul-de-sac: No | General Code: HE - |
| Length (ft): 3,432 | Area ID: 1 - |
| Width (ft): 40 | Funding Source: 0 - |
| Area (sq. ft.): 137,280 | ADT: 3000 1/1/2019 12:00:00 AM |
| Traffic Index: 0.0 | Slab Length: 0.00 |
| Parking Lot Type: | Slab Width: 0.00 # of Slabs: 0 |
| Comments: FE = 10.46 - 10.65 | |

Road Name: WINDY LN

| | |
|----------------------------------|------------------------------------|
| Street ID: 61003 | Begin Location: HWY 1 SOUTH |
| Section ID: 1000 | End Location: 475' N/O HWY 1 SOUTH |
| Functional Class: L - Local (7) | Surface Type: A - AC |
| Date of Construction: 06/07/1998 | No. Lanes: 2 |
| Cul-de-sac: No | General Code: GU - |
| Length (ft): 475 | Area ID: - |
| Width (ft): 10 | Funding Source: - |
| Area (sq. ft.): 4,750 | ADT: |
| Traffic Index: 0.0 | Slab Length: 0.00 |
| Parking Lot Type: | Slab Width: 0.00 # of Slabs: 0 |
| Comments: | |

Road Name: WINDY LN

| | |
|----------------------------------|--------------------------------------|
| Street ID: 61004 | Begin Location: 475' N/O HWY 1 SOUTH |
| Section ID: 1009 | End Location: HWY 1 NORTH |
| Functional Class: L - Local (7) | Surface Type: A - AC |
| Date of Construction: 01/01/1970 | No. Lanes: 2 |
| Cul-de-sac: No | General Code: FO - |
| Length (ft): 1,109 | Area ID: 2 - |
| Width (ft): 16 | Funding Source: 0 - |
| Area (sq. ft.): 17,744 | ADT: |
| Traffic Index: 0.0 | Slab Length: 0.00 |
| Parking Lot Type: | Slab Width: 0.00 # of Slabs: 0 |
| Comments: | |

Road Name: WINE CREEK RD

| | |
|---|---------------------------------|
| Street ID: 90003 | Begin Location: END |
| Section ID: 1000 | End Location: WEST DRY CREEK RD |
| Functional Class: L - Local (7) | Surface Type: A - AC |
| Date of Construction: 01/01/1982 | No. Lanes: 2 |
| Cul-de-sac: No | General Code: HE - |
| Length (ft): 7,445 | Area ID: 2 - |
| Width (ft): 13 | Funding Source: 0 - |
| Area (sq. ft.): 96,785 | ADT: |
| Traffic Index: 0.0 | Slab Length: 0.00 |
| Parking Lot Type: | Slab Width: 0.00 # of Slabs: 0 |
| Comments: Combined from 900031000, 900031064, 900031097 3/10/2016 | |

Road Name: WITTER RD

| | |
|----------------------------------|--------------------------------|
| Street ID: 69024 | Begin Location: END |
| Section ID: 1000 | End Location: ELPHICK RD |
| Functional Class: L - Local (7) | Surface Type: A - AC |
| Date of Construction: 01/01/1983 | No. Lanes: 2 |
| Cul-de-sac: No | General Code: FO - |
| Length (ft): 1,320 | Area ID: 2 - |
| Width (ft): 20 | Funding Source: 0 - |
| Area (sq. ft.): 26,400 | ADT: |
| Traffic Index: 0.0 | Slab Length: 0.00 |
| Parking Lot Type: | Slab Width: 0.00 # of Slabs: 0 |
| Comments: | |

Road Name: WOHLER RD

| | |
|---|---|
| Street ID: 8901 | Begin Location: RIVER RD |
| Section ID: 1000 | End Location: MARK WEST CREEK BRIDGE (SOUTH ABUTMENT) |
| Functional Class: MiC - Minor Collector (6) | Surface Type: A - AC |
| Date of Construction: 01/01/1973 | No. Lanes: 2 |
| Cul-de-sac: No | General Code: FO - |
| Length (ft): 581 | Area ID: 3 - |
| Width (ft): 30 | Funding Source: 0 - |
| Area (sq. ft.): 17,430 | ADT: |
| Traffic Index: 0.0 | Slab Length: 0.00 |
| Parking Lot Type: | Slab Width: 0.00 # of Slabs: 0 |
| Comments: | |

Road Name: WOHLER RD

| | |
|---|---|
| Street ID: 8901 | Begin Location: MARK WEST CREEK / BRIDGE (SOUTH ABUTMENT) |
| Section ID: 1011 | End Location: BRIDGE (NORTH ABUTMENT) |
| Functional Class: MiC - Minor Collector (6) | Surface Type: C - AC/PCC |
| Date of Construction: 01/01/1980 | No. Lanes: 2 |
| Cul-de-sac: No | General Code: - |
| Length (ft): 158 | Area ID: - |
| Width (ft): 28 | Funding Source: - |
| Area (sq. ft.): 4,424 | ADT: |
| Traffic Index: | Slab Length: 0.00 |
| Parking Lot Type: | Slab Width: 0.00 # of Slabs: 0 |
| Comments: | |

Road Name: WOHLER RD

| | |
|---|---|
| Street ID: 8901 | Begin Location: END BRIDGE (NORTH ABUTMENT) |
| Section ID: 1014 | End Location: EASTSIDE RD / WOHLER RD |
| Functional Class: MiC - Minor Collector (6) | Surface Type: A - AC |
| Date of Construction: 01/01/1984 | No. Lanes: 2 |
| Cul-de-sac: No | General Code: FO - |
| Length (ft): 2,851 | Area ID: 2 - |
| Width (ft): 27 | Funding Source: 0 - |
| Area (sq. ft.): 76,977 | ADT: |
| Traffic Index: 0.0 | Slab Length: 0.00 |
| Parking Lot Type: | Slab Width: 0.00 # of Slabs: 0 |
| Comments: | |

Road Name: WOHLER RD

| | |
|---|---|
| Street ID: 8901 | Begin Location: EASTSIDE RD / WOHLER RD |
| Section ID: 1068 | End Location: WOHLER BRIDGE |
| Functional Class: MiC - Minor Collector (6) | Surface Type: A - AC |
| Date of Construction: 01/01/1989 | No. Lanes: 2 |
| Cul-de-sac: No | General Code: FO - |
| Length (ft): 4,435 | Area ID: 2 - |
| Width (ft): 25 | Funding Source: 0 - |
| Area (sq. ft.): 110,875 | ADT: |
| Traffic Index: 0.0 | Slab Length: 0.00 |
| Parking Lot Type: | Slab Width: 0.00 # of Slabs: 0 |
| Comments: | |

Road Name: WOHLER RD

| | |
|--|---|
| Street ID: 8901 | Begin Location: RUSSIAN RIVER / WOHLER BRIDGE (EAST ABUTMENT) |
| Section ID: 1152 | End Location: RUSSIAN RIVER / WOHLER BRIDGE (WEST ABUTMENT) |
| Functional Class: MiC - Minor Collector (6) | Surface Type: C - AC/PCC |
| Date of Construction: 01/01/1980 | No. Lanes: 2 |
| Cul-de-sac: No | General Code: - |
| Length (ft): 686 | Area ID: - |
| Width (ft): 15 | Funding Source: - |
| Area (sq. ft.): 10,290 | ADT: |
| Traffic Index: | Slab Length: 0.00 |
| Parking Lot Type: | Slab Width: 0.00 # of Slabs: 0 |
| Comments: P-CC BRIDGE DECK. WIDTH 1/2 AND SURVEYED EVERY 10' FOR A TOTAL OF 20 SLABS AT 8' WIDE. | |

Road Name: WOHLER RD

| | |
|---|--------------------------------|
| Street ID: 8901 | Begin Location: END BRIDGE |
| Section ID: 1165 | End Location: WESTSIDE RD |
| Functional Class: MIC - Minor Collector (6) | Surface Type: A - AC |
| Date of Construction: 01/01/1987 | No. Lanes: 2 |
| Cul-de-sac: No | General Code: FO - |
| Length (ft): 422 | Area ID: 1 - |
| Width (ft): 21 | Funding Source: 0 - |
| Area (sq. ft.): 8,862 | ADT: |
| Traffic Index: 0.0 | Slab Length: 0.00 |
| Parking Lot Type: | Slab Width: 0.00 # of Slabs: 0 |
| Comments: | |

Road Name: WOOD RD

| | |
|----------------------------------|--------------------------------|
| Street ID: 78230 | Begin Location: WOOLSEY RD |
| Section ID: 1000 | End Location: FULTON RD |
| Functional Class: L - Local (7) | Surface Type: A - AC |
| Date of Construction: 09/25/1984 | No. Lanes: 2 |
| Cul-de-sac: No | General Code: SR - |
| Length (ft): 7,181 | Area ID: 2 - |
| Width (ft): 20 | Funding Source: 0 - |
| Area (sq. ft.): 143,620 | ADT: |
| Traffic Index: 0.0 | Slab Length: 0.00 |
| Parking Lot Type: | Slab Width: 0.00 # of Slabs: 0 |
| Comments: | |

Road Name: WOOD VALLEY RD

| | |
|----------------------------------|--------------------------------|
| Street ID: 55042 | Begin Location: END |
| Section ID: 1000 | End Location: LOVALL VALLEY RD |
| Functional Class: L - Local (7) | Surface Type: O - AC/AC |
| Date of Construction: 09/15/2022 | No. Lanes: 2 |
| Cul-de-sac: No | General Code: SO - |
| Length (ft): 5,702 | Area ID: 1 - |
| Width (ft): 22 | Funding Source: 0 - |
| Area (sq. ft.): 125,444 | ADT: |
| Traffic Index: 0.0 | Slab Length: 0.00 |
| Parking Lot Type: | Slab Width: 0.00 # of Slabs: 0 |
| Comments: | |

Road Name: WOODLAND AVE

| | |
|----------------------------------|--------------------------------|
| Street ID: 66010 | Begin Location: HILLCREST AVE |
| Section ID: 1000 | End Location: CRAGMONT DR |
| Functional Class: L - Local (7) | Surface Type: A - AC |
| Date of Construction: 01/01/1966 | No. Lanes: 2 |
| Cul-de-sac: No | General Code: SO - |
| Length (ft): 211 | Area ID: 2 - |
| Width (ft): 27 | Funding Source: 0 - |
| Area (sq. ft.): 5,697 | ADT: |
| Traffic Index: 0.0 | Slab Length: 0.00 |
| Parking Lot Type: | Slab Width: 0.00 # of Slabs: 0 |
| Comments: | |

Road Name: WOODLAND AVE

| | |
|----------------------------------|--------------------------------|
| Street ID: 70131 | Begin Location: END |
| Section ID: 2000 | End Location: MIZPAH ST |
| Functional Class: L - Local (7) | Surface Type: A - AC |
| Date of Construction: 01/01/1986 | No. Lanes: 2 |
| Cul-de-sac: No | General Code: GU - |
| Length (ft): 264 | Area ID: 2 - |
| Width (ft): 13 | Funding Source: 0 - |
| Area (sq. ft.): 3,432 | ADT: |
| Traffic Index: 0.0 | Slab Length: 0.00 |
| Parking Lot Type: | Slab Width: 0.00 # of Slabs: 0 |
| Comments: | |

Road Name: WOODLAND DR

| | |
|----------------------------------|------------------------------------|
| Street ID: 80069 | Begin Location: ARMSTRONG WOODS RD |
| Section ID: 1000 | End Location: MORNINGSIDE DR |
| Functional Class: L - Local (7) | Surface Type: A - AC |
| Date of Construction: 01/01/1985 | No. Lanes: 2 |
| Cul-de-sac: No | General Code: GU - |
| Length (ft): 2,693 | Area ID: 2 - |
| Width (ft): 16 | Funding Source: 0 - |
| Area (sq. ft.): 43,088 | ADT: |
| Traffic Index: 0.0 | Slab Length: 0.00 |
| Parking Lot Type: | Slab Width: 0.00 # of Slabs: 0 |
| Comments: | |

Road Name: WOODRIDGE CT

| | |
|----------------------------------|--------------------------------|
| Street ID: 09023 | Begin Location: WOODRIDGE RD |
| Section ID: 1000 | End Location: END |
| Functional Class: L - Local (7) | Surface Type: A - AC |
| Date of Construction: 01/01/1962 | No. Lanes: 2 |
| Cul-de-sac: No | General Code: HE - |
| Length (ft): 106 | Area ID: 1 - |
| Width (ft): 24 | Funding Source: 0 - |
| Area (sq. ft.): 2,544 | ADT: |
| Traffic Index: 0.0 | Slab Length: 0.00 |
| Parking Lot Type: | Slab Width: 0.00 # of Slabs: 0 |
| Comments: | |

Road Name: WOODRIDGE RD

| | |
|----------------------------------|--------------------------------|
| Street ID: 09022 | Begin Location: VINEYARD RD |
| Section ID: 1000 | End Location: END |
| Functional Class: L - Local (7) | Surface Type: A - AC |
| Date of Construction: 01/01/1962 | No. Lanes: 2 |
| Cul-de-sac: No | General Code: HE - |
| Length (ft): 1,426 | Area ID: 1 - |
| Width (ft): 17 | Funding Source: 0 - |
| Area (sq. ft.): 24,242 | ADT: |
| Traffic Index: 0.0 | Slab Length: 0.00 |
| Parking Lot Type: | Slab Width: 0.00 # of Slabs: 0 |
| Comments: | |

Road Name: WOODS AVE

| | |
|----------------------------------|--------------------------------|
| Street ID: 80141 | Begin Location: SUMMIT AVE |
| Section ID: 1000 | End Location: FORK, UNNAMED RD |
| Functional Class: L - Local (7) | Surface Type: A - AC |
| Date of Construction: 01/01/1959 | No. Lanes: 2 |
| Cul-de-sac: No | General Code: - |
| Length (ft): 317 | Area ID: - |
| Width (ft): 12 | Funding Source: - |
| Area (sq. ft.): 3,804 | ADT: |
| Traffic Index: | Slab Length: 0.00 |
| Parking Lot Type: | Slab Width: 0.00 # of Slabs: 0 |
| Comments: | |

Road Name: WOODS AVE

| | |
|----------------------------------|---|
| Street ID: 80141 | Begin Location: UNNAMED RD (3-WAY INTERSECTION) |
| Section ID: 1006 | End Location: SUMMIT AVE |
| Functional Class: L - Local (7) | Surface Type: A - AC |
| Date of Construction: 01/01/1959 | No. Lanes: 2 |
| Cul-de-sac: No | General Code: GU - |
| Length (ft): 1,584 | Area ID: 1 - |
| Width (ft): 17 | Funding Source: 0 - |
| Area (sq. ft.): 26,928 | ADT: |
| Traffic Index: 0.0 | Slab Length: 0.00 |
| Parking Lot Type: | Slab Width: 0.00 # of Slabs: 0 |
| Comments: | |

Road Name: WOODS LN

| | |
|----------------------------------|--------------------------------|
| Street ID: 09015 | Begin Location: HWY 128 |
| Section ID: 1000 | End Location: RAILROAD AVE |
| Functional Class: L - Local (7) | Surface Type: A - AC |
| Date of Construction: 01/01/1968 | No. Lanes: 2 |
| Cul-de-sac: No | General Code: HE - |
| Length (ft): 898 | Area ID: 2 - |
| Width (ft): 11 | Funding Source: 0 - |
| Area (sq. ft.): 9,878 | ADT: |
| Traffic Index: 0.0 | Slab Length: 0.00 |
| Parking Lot Type: | Slab Width: 0.00 # of Slabs: 0 |
| Comments: | |

Road Name: WOODSIDE CT

| | |
|----------------------------------|--------------------------------|
| Street ID: 66098 | Begin Location: MADRONE RD |
| Section ID: 1000 | End Location: END |
| Functional Class: L - Local (7) | Surface Type: A - AC |
| Date of Construction: 01/01/1979 | No. Lanes: 2 |
| Cul-de-sac: No | General Code: SO - |
| Length (ft): 634 | Area ID: 1 - |
| Width (ft): 20 | Funding Source: 0 - |
| Area (sq. ft.): 12,680 | ADT: |
| Traffic Index: 0.0 | Slab Length: 0.00 |
| Parking Lot Type: | Slab Width: 0.00 # of Slabs: 0 |
| Comments: | |

Road Name: WOODSIDE DR

| | |
|----------------------------------|--------------------------------|
| Street ID: 80003 | Begin Location: CANYON RD |
| Section ID: 1000 | End Location: OLD RIVER RD |
| Functional Class: L - Local (7) | Surface Type: A - AC |
| Date of Construction: 01/01/1970 | No. Lanes: 2 |
| Cul-de-sac: No | General Code: FO - |
| Length (ft): 3,802 | Area ID: 3 - |
| Width (ft): 14 | Funding Source: 0 - |
| Area (sq. ft.): 53,228 | ADT: |
| Traffic Index: 0.0 | Slab Length: 0.00 |
| Parking Lot Type: | Slab Width: 0.00 # of Slabs: 0 |
| Comments: | |

Road Name: WOODWARD AVE

| | |
|----------------------------------|--------------------------------|
| Street ID: 57056 | Begin Location: MAIN ST |
| Section ID: 1000 | End Location: ADOBE RD |
| Functional Class: L - Local (7) | Surface Type: A - AC |
| Date of Construction: 01/01/1988 | No. Lanes: 2 |
| Cul-de-sac: No | General Code: CO - |
| Length (ft): 2,006 | Area ID: 1 - |
| Width (ft): 25 | Funding Source: 0 - |
| Area (sq. ft.): 50,150 | ADT: |
| Traffic Index: 0.0 | Slab Length: 0.00 |
| Parking Lot Type: | Slab Width: 0.00 # of Slabs: 0 |
| Comments: | |

Road Name: WOODWARD CT

| | |
|----------------------------------|--------------------------------|
| Street ID: 57074 | Begin Location: WOODWARD AVE |
| Section ID: 1000 | End Location: END |
| Functional Class: L - Local (7) | Surface Type: A - AC |
| Date of Construction: 01/01/1997 | No. Lanes: 2 |
| Cul-de-sac: No | General Code: CO - |
| Length (ft): 211 | Area ID: - |
| Width (ft): 20 | Funding Source: - |
| Area (sq. ft.): 4,220 | ADT: |
| Traffic Index: | Slab Length: 0.00 |
| Parking Lot Type: | Slab Width: 0.00 # of Slabs: 0 |
| Comments: | |

Road Name: WOODWORTH RD

| | |
|----------------------------------|--------------------------------|
| Street ID: 68046 | Begin Location: HWY 116 |
| Section ID: 1000 | End Location: GILCHRIST RD |
| Functional Class: L - Local (7) | Surface Type: A - AC |
| Date of Construction: 01/01/1983 | No. Lanes: 2 |
| Cul-de-sac: No | General Code: CO - |
| Length (ft): 2,534 | Area ID: 2 - |
| Width (ft): 12 | Funding Source: 0 - |
| Area (sq. ft.): 30,408 | ADT: |
| Traffic Index: 0.0 | Slab Length: 0.00 |
| Parking Lot Type: | Slab Width: 0.00 # of Slabs: 0 |
| Comments: | |

Road Name: WOOLSEY RD

| | |
|----------------------------------|--------------------------------|
| Street ID: 79081 | Begin Location: OAKWILD DR |
| Section ID: 1000 | End Location: OLIVET RD |
| Functional Class: L - Local (7) | Surface Type: A - AC |
| Date of Construction: 02/12/2001 | No. Lanes: 2 |
| Cul-de-sac: No | General Code: SR - |
| Length (ft): 1,690 | Area ID: 2 - |
| Width (ft): 19 | Funding Source: 0 - |
| Area (sq. ft.): 32,110 | ADT: |
| Traffic Index: 0.0 | Slab Length: 0.00 |
| Parking Lot Type: | Slab Width: 0.00 # of Slabs: 0 |
| Comments: | |

Road Name: WOOLSEY RD

| | |
|----------------------------------|--|
| Street ID: 79081 | Begin Location: OLIVET RD |
| Section ID: 1032 | End Location: END IMPROVED RD / 7x4' RCB |
| Functional Class: L - Local (7) | Surface Type: A - AC |
| Date of Construction: 01/01/1987 | No. Lanes: 2 |
| Cul-de-sac: No | General Code: SR - |
| Length (ft): 1,214 | Area ID: 2 - |
| Width (ft): 32 | Funding Source: 0 - |
| Area (sq. ft.): 38,848 | ADT: |
| Traffic Index: 0.0 | Slab Length: 0.00 |
| Parking Lot Type: | Slab Width: 0.00 # of Slabs: 0 |
| Comments: | |

Road Name: WOOLSEY RD

| | |
|----------------------------------|--|
| Street ID: 79081 | Begin Location: END IMPROVED RD / 7x4' RCB |
| Section ID: 1055 | End Location: WOOD RD |
| Functional Class: L - Local (7) | Surface Type: A - AC |
| Date of Construction: 01/01/1987 | No. Lanes: 2 |
| Cul-de-sac: No | General Code: SR - |
| Length (ft): 7,603 | Area ID: 2 - |
| Width (ft): 20 | Funding Source: 0 - |
| Area (sq. ft.): 152,060 | ADT: |
| Traffic Index: 0.0 | Slab Length: 0.00 |
| Parking Lot Type: | Slab Width: 0.00 # of Slabs: 0 |
| Comments: | |

Road Name: WOOLSEY RD

| | |
|----------------------------------|--------------------------------|
| Street ID: 79081 | Begin Location: WOOD RD |
| Section ID: 1199 | End Location: RIVER RD |
| Functional Class: L - Local (7) | Surface Type: A - AC |
| Date of Construction: 01/01/1987 | No. Lanes: 2 |
| Cul-de-sac: No | General Code: SR - |
| Length (ft): 2,957 | Area ID: 2 - |
| Width (ft): 20 | Funding Source: 0 - |
| Area (sq. ft.): 59,140 | ADT: |
| Traffic Index: 0.0 | Slab Length: 0.00 |
| Parking Lot Type: | Slab Width: 0.00 # of Slabs: 0 |
| Comments: | |

Road Name: WREN CT

| | |
|----------------------------------|--------------------------------|
| Street ID: 60053 | Begin Location: HERON DR |
| Section ID: 1000 | End Location: END |
| Functional Class: L - Local (7) | Surface Type: A - AC |
| Date of Construction: 01/01/1979 | No. Lanes: 2 |
| Cul-de-sac: No | General Code: FO - |
| Length (ft): 317 | Area ID: 1 - |
| Width (ft): 37 | Funding Source: 0 - |
| Area (sq. ft.): 11,729 | ADT: |
| Traffic Index: 0.0 | Slab Length: 0.00 |
| Parking Lot Type: | Slab Width: 0.00 # of Slabs: 0 |
| Comments: | |

Road Name: WRIGHT DR

| | |
|----------------------------------|--------------------------------|
| Street ID: 80094 | Begin Location: DRAKE RD |
| Section ID: 1000 | End Location: DRAKE RD |
| Functional Class: L - Local (7) | Surface Type: A - AC |
| Date of Construction: 01/01/1968 | No. Lanes: 2 |
| Cul-de-sac: No | General Code: GU - |
| Length (ft): 3,485 | Area ID: 2 - |
| Width (ft): 21 | Funding Source: 0 - |
| Area (sq. ft.): 73,185 | ADT: |
| Traffic Index: 0.0 | Slab Length: 0.00 |
| Parking Lot Type: | Slab Width: 0.00 # of Slabs: 0 |
| Comments: | |

Road Name: WRIGHT LN

| | |
|----------------------------------|--------------------------------|
| Street ID: 80095 | Begin Location: WRIGHT DR |
| Section ID: 1000 | End Location: WRIGHT DR |
| Functional Class: L - Local (7) | Surface Type: A - AC |
| Date of Construction: 01/01/1968 | No. Lanes: 2 |
| Cul-de-sac: No | General Code: GU - |
| Length (ft): 634 | Area ID: 2 - |
| Width (ft): 21 | Funding Source: 0 - |
| Area (sq. ft.): 13,314 | ADT: |
| Traffic Index: 0.0 | Slab Length: 0.00 |
| Parking Lot Type: | Slab Width: 0.00 # of Slabs: 0 |
| Comments: | |

Road Name: WYATT RD

| | |
|----------------------------------|--------------------------------|
| Street ID: 56030 | Begin Location: END |
| Section ID: 1000 | End Location: GROVE ST |
| Functional Class: L - Local (7) | Surface Type: A - AC |
| Date of Construction: 10/20/1988 | No. Lanes: 2 |
| Cul-de-sac: No | General Code: SO - |
| Length (ft): 1,214 | Area ID: 3 - |
| Width (ft): 17 | Funding Source: 0 - |
| Area (sq. ft.): 20,638 | ADT: |
| Traffic Index: 0.0 | Slab Length: 0.00 |
| Parking Lot Type: | Slab Width: 0.00 # of Slabs: 0 |
| Comments: | |

Road Name: YOAKIM BRIDGE RD

| | |
|----------------------------------|-----------------------------------|
| Street ID: 00001 | Begin Location: WEST DRY CREEK RD |
| Section ID: 1000 | End Location: DRY CREEK RD |
| Functional Class: L - Local (7) | Surface Type: A - AC |
| Date of Construction: 01/01/1978 | No. Lanes: 2 |
| Cul-de-sac: No | General Code: HE - |
| Length (ft): 3,379 | Area ID: 2 - |
| Width (ft): 19 | Funding Source: 0 - |
| Area (sq. ft.): 64,201 | ADT: |
| Traffic Index: 0.0 | Slab Length: 0.00 |
| Parking Lot Type: | Slab Width: 0.00 # of Slabs: 0 |
| Comments: | |

Road Name: YUBA DR

| | |
|----------------------------------|--------------------------------|
| Street ID: 78014 | Begin Location: END |
| Section ID: 1000 | End Location: STONY POINT RD. |
| Functional Class: L - Local (7) | Surface Type: O - AC/AC |
| Date of Construction: 09/15/2022 | No. Lanes: 2 |
| Cul-de-sac: No | General Code: SR - |
| Length (ft): 4,330 | Area ID: 2 - |
| Width (ft): 22 | Funding Source: 0 - |
| Area (sq. ft.): 95,260 | ADT: |
| Traffic Index: 0.0 | Slab Length: 0.00 |
| Parking Lot Type: | Slab Width: 0.00 # of Slabs: 0 |
| Comments: | |

Road Name: ZAHNER WAY

| | |
|----------------------------------|--------------------------------|
| Street ID: 20003 | Begin Location: SUTTER RD |
| Section ID: 1000 | End Location: END |
| Functional Class: L - Local (7) | Surface Type: A - AC |
| Date of Construction: 01/01/1969 | No. Lanes: 2 |
| Cul-de-sac: No | General Code: HE - |
| Length (ft): 173 | Area ID: 3 - |
| Width (ft): 15 | Funding Source: 0 - |
| Area (sq. ft.): 2,595 | ADT: |
| Traffic Index: 0.0 | Slab Length: 0.00 |
| Parking Lot Type: | Slab Width: 0.00 # of Slabs: 0 |
| Comments: | |

Road Name: ZANZI LN

| | |
|----------------------------------|--------------------------------|
| Street ID: 09034 | Begin Location: CHIANTI RD |
| Section ID: 1000 | End Location: GEYSERVILLE AVE |
| Functional Class: L - Local (7) | Surface Type: A - AC |
| Date of Construction: 01/01/1965 | No. Lanes: 2 |
| Cul-de-sac: No | General Code: HE - |
| Length (ft): 370 | Area ID: 1 - |
| Width (ft): 45 | Funding Source: 0 - |
| Area (sq. ft.): 16,650 | ADT: |
| Traffic Index: 0.0 | Slab Length: 0.00 |
| Parking Lot Type: | Slab Width: 0.00 # of Slabs: 0 |
| Comments: | |

Road Name: ZINNIA CT

Street ID: 56222

Begin Location: VIA COLUMBARD

Section ID: 1000

End Location: END

Functional Class: L - Local (7)

Surface Type: A - AC

Date of Construction: 01/01/1986

No. Lanes: 2

Cul-de-sac: No

General Code: SO -

Length (ft): 581

Area ID: 1 -

Width (ft): 36

Funding Source: 0 -

Area (sq. ft.): 20,916

ADT:

Traffic Index: 0.0

Slab Length: 0.00

Parking Lot Type:

Slab Width: 0.00

of Slabs: 0

Comments:

B. INVENTORY OF APPLIED MAINTENANCE TREATMENTS

This report lists applied maintenance treatments that have been applied since the previous database update. The report lists treatments for each management section by treatment and year of treatment.

| | |
|------------------------|--|
| Street ID: | Street Identifier - 6 characters |
| Section ID: | Section Identifier – 2 characters |
| Street Name: | Street Name |
| Begin Location: | Begin Location |
| End location: | End location |
| Len: | Length of the segment |
| Wid: | Width of the segment |
| Area (Sq. Ft.): | Area of treatment |
| FC: | Functional Classification |
| ST: | Surface Type |
| Treatment: | General description of treatment applied to section |
| Date: | Date treatment applied to section (or data was entered into computer). Date usually more indicative of year treatment applied than specific month. |

Sonoma County - 2022 PMP Update
Inventory of Applied Maintenance
(January 2020 to Present)

| Street ID | Section ID | Road Name | Begin Location | End Location | Length | Width | Area | FC | ST | Treatment Date | Treatments Name | PCI Before Treatment | PCI After Treatment | Current PCI |
|-----------|------------|-------------------|-----------------------|-----------------------|--------|-------|--------|---------------------|-------|------------------------|------------------------|----------------------|---------------------|-------------|
| 66076 | 1000 | ADINE CT | SYLVIA DR | END | 792 | 22 | 17424 | Local (7) | AC/AC | 9/15/2022 12:00:00 AM | AC OVERLAY | 10 | 100 | 95 |
| 5602 | 1000 | ADOBE RD | OLD REWOOD HWY N | RR CROSSING | 792 | 38 | 30096 | Major Collector (5) | AC/AC | 9/15/2020 12:00:00 AM | MICROSURFACING | 87 | 93 | 81 |
| 5602 | 1017 | ADOBE RD | RR CROSSING | PETALUMA HILL RD | 1320 | 24 | 31680 | Major Collector (5) | AC/AC | 11/15/2020 12:00:00 AM | MICROSURFACING | 86 | 92 | 81 |
| 5602 | 1042 | ADOBE RD | PETALUMA HILL RD | DAVIS LN | 2218 | 24 | 53232 | Major Collector (5) | AC/AC | 11/15/2020 12:00:00 AM | MICROSURFACING | 86 | 92 | 79 |
| 5602 | 1084 | ADOBE RD | DAVIS LN | JACOBSEN LN | 2746 | 24 | 65904 | Major Collector (5) | AC/AC | 11/15/2020 12:00:00 AM | MICROSURFACING | 86 | 92 | 82 |
| 5602 | 1136 | ADOBE RD | JACOBSEN LN | CORONA RD / HARDIN LN | 4382 | 24 | 105168 | Major Collector (5) | AC/AC | 11/15/2020 12:00:00 AM | MICROSURFACING | 86 | 92 | 83 |
| 87001 | 1000 | ALPINE RD | CALISTOGA RD | END | 4570 | 16 | 73120 | Local (7) | AC/AC | 9/15/2022 12:00:00 AM | AC OVERLAY | 33 | 100 | 95 |
| 88122 | 1000 | APTOS CT | END | PACIFIC HEIGHTS DR | 317 | 32 | 10144 | Local (7) | AC/AC | 9/15/2021 12:00:00 AM | AC OVERLAY | 60 | 100 | 94 |
| 5604 | 1005 | ARNOLD DR | HWY 116 | ARNOLD DR 5603 | 544 | 24 | 13056 | Minor Arterial (4) | AC/AC | 9/15/2020 12:00:00 AM | AC OVERLAY | 0 | 100 | 85 |
| 88030 | 1000 | ASCOT DR | OLD REDWOOD HWY | PM 10.10 | 528 | 34 | 17952 | Local (7) | AC | 9/15/2020 12:00:00 AM | CAPE SEAL | 20 | 50 | 83 |
| 88030 | 1010 | ASCOT DR | S/O FAIRLIE DR | OLD REDWOOD HWY | 686 | 34 | 23324 | Local (7) | AC | 9/15/2020 12:00:00 AM | CAPE SEAL | 24 | 51 | 84 |
| 78016 | 1000 | ASH DR | END | END | 743 | 25 | 18575 | Local (7) | AC/AC | 9/15/2022 12:00:00 AM | 3" OVERLAY | 95 | 100 | 95 |
| 66082 | 1000 | BARDY RD | OLD BENNETT RIDGE RD | BENNETT RIDGE RD | 7128 | 25 | 178200 | Local (7) | AC/AC | 9/15/2022 12:00:00 AM | AC OVERLAY | 12 | 100 | 95 |
| 6906 | 1000 | BARNETT VALLEY RD | BURNSIDE RD (WEST) | BODEGA HWY | 11246 | 17 | 185216 | Local (7) | AC | 9/15/2020 12:00:00 AM | FULL DEPTH RECLAMATION | 11 | 100 | 94 |
| 60005 | 1283 | BAY HILL RD | PM 12.83 | HWY 1(NORTH) | 5280 | 16 | 84480 | Local (7) | AC | 8/16/2021 12:00:00 AM | FULL DEPTH RECLAMATION | 11 | 100 | 94 |
| 66081B | 2000 | BENNETT RIDGE RD | END | PM 20.38 | 3643 | 22 | 81783 | Local (7) | AC/AC | 9/15/2022 12:00:00 AM | AC OVERLAY | 14 | 100 | 95 |
| 6604 | 1445 | BENNETT VALLEY RD | GRANGE RD | SONOMA MOUNTAIN RD | 3696 | 28 | 103488 | Major Collector (5) | AC/AC | 9/15/2022 12:00:00 AM | AC OVERLAY | 16 | 100 | 94 |
| 6604 | 1515 | BENNETT VALLEY RD | SONOMA MOUNTAIN RD | PONDEROSA DR | 1214 | 40 | 48560 | Major Collector (5) | AC/AC | 9/15/2022 12:00:00 AM | AC OVERLAY | 32 | 100 | 94 |
| 6604 | 1538 | BENNETT VALLEY RD | PONDEROSA DR | PM 16.04 | 3484.8 | 35 | 121968 | Major Collector (5) | AC/AC | 9/15/2022 12:00:00 AM | AC OVERLAY | 68 | 100 | 94 |
| 5901 | 1412 | BLOOMFIELD RD | CANFIELD RD | KENNEDY RD | 4858 | 22 | 106876 | Minor Collector (6) | AC/AC | 7/15/2021 12:00:00 AM | AC OVERLAY | 16 | 100 | 93 |
| 6904 | 1578 | BODEGA HWY | BARNETT VALLEY RD | WAGNON RD | 3665 | 23 | 84295 | Major Collector (5) | AC/AC | 9/15/2022 12:00:00 AM | AC OVERLAY | 81 | 100 | 94 |
| 6904 | 1647 | BODEGA HWY | WAGNON RD | FURLONG RD | 2746 | 23 | 63158 | Major Collector (5) | AC/AC | 9/15/2022 12:00:00 AM | AC OVERLAY | 77 | 100 | 94 |
| 6904 | 1699 | BODEGA HWY | FURLONG RD | SEXTON RD | 1664 | 26 | 43264 | Major Collector (5) | AC/AC | 9/15/2022 12:00:00 AM | AC OVERLAY | 70 | 100 | 94 |
| 6002D | 0992 | BOHEMIAN HWY | BODEGA HWY | EL CAMINO BODEGA | 422 | 40 | 16880 | Major Collector (5) | AC/AC | 9/15/2020 12:00:00 AM | AC OVERLAY | 39 | 100 | 92 |
| 6002D | 1000 | BOHEMIAN HWY | EL CANIMO BODEGA | 270' E/O FREESTONE ST | 2027 | 34 | 68918 | Major Collector (5) | AC/AC | 9/15/2020 12:00:00 AM | AC OVERLAY | 50 | 100 | 92 |
| 6002D | 1038 | BOHEMIAN HWY | 270' E/O FREESTONE ST | FREESTONE FLAT RD | 3010 | 22 | 66220 | Major Collector (5) | AC/AC | 9/15/2020 12:00:00 AM | AC OVERLAY | 34 | 100 | 88 |
| 6002D | 1095 | BOHEMIAN HWY | FREESTONE FLAT RD | SCOUTS CAMP RD | 13772 | 23 | 316756 | Major Collector (5) | AC/AC | 9/15/2020 12:00:00 AM | AC OVERLAY | 87 | 100 | 92 |
| 66074 | 1000 | BONNIE WAY | DUNBAR DR | SYLVIA DR | 2112 | 22 | 46464 | Local (7) | AC/AC | 9/15/2022 12:00:00 AM | AC OVERLAY | 8 | 100 | 95 |
| 09008 | 1000 | BOSCH ST | GEYSERVILLE AVE | REMMELL RD | 442 | 27 | 11934 | Local (7) | AC | 9/15/2020 12:00:00 AM | CAPE SEAL | 20 | 50 | 70 |
| 88043 | 1000 | BRIGHTON CT | END | BRIGHTON DR | 634 | 32 | 20288 | Local (7) | AC/AC | 9/15/2021 12:00:00 AM | AC OVERLAY | 8 | 100 | 94 |
| 88044 | 1000 | BRIGHTON DR | MARK WEST SPRINGS RD | PM 10.09 | 475 | 33 | 15675 | Local (7) | AC/AC | 9/15/2021 12:00:00 AM | AC OVERLAY | 19 | 100 | 94 |
| 88044 | 1009 | BRIGHTON DR | PM 10.09 | DORCHESTER DR | 835 | 33 | 27555 | Local (7) | AC/AC | 9/15/2021 12:00:00 AM | AC OVERLAY | 15 | 100 | 94 |
| 88044 | 1024 | BRIGHTON DR | DORCHESTER DR | URSULINE RD | 317 | 31 | 9827 | Local (7) | AC/AC | 9/15/2021 12:00:00 AM | AC OVERLAY | 15 | 100 | 94 |
| 66063 | 1000 | BRISTOL RD | END | SCHULTZ RD | 1690 | 14 | 23660 | Local (7) | AC/AC | 9/15/2022 12:00:00 AM | AC OVERLAY | 12 | 100 | 95 |
| 66063 | 1032 | BRISTOL RD | SCHULTZ RD | KEISER RD | 528 | 12 | 6336 | Local (7) | AC/AC | 9/15/2022 12:00:00 AM | AC OVERLAY | 10 | 100 | 95 |
| 80082 | 1000 | BROOKSIDE LN | HWY 116 | FOURTH ST | 422 | 32 | 13504 | Local (7) | AC/AC | 9/15/2022 12:00:00 AM | AC OVERLAY | 29 | 100 | 95 |
| 88210 | 1000 | CARRIAGE CT | END | CARRIAGE LN | 515 | 32 | 16480 | Local (7) | AC/AC | 9/15/2021 12:00:00 AM | AC OVERLAY | 37 | 100 | 94 |
| 88039 | 0971 | CARRIAGE LN | END | GREENVIEW DR | 2059 | 33 | 67947 | Local (7) | AC/AC | 9/15/2021 12:00:00 AM | AC OVERLAY | 33 | 100 | 61 |

Sonoma County - 2022 PMP Update
Inventory of Applied Maintenance
(January 2020 to Present)

| Street ID | Section ID | Road Name | Begin Location | End Location | Length | Width | Area | FC | ST | Treatment Date | Treatments Name | PCI Before Treatment | PCI After Treatment | Current PCI |
|-----------|------------|--------------------|-----------------------|----------------------|--------|-------|--------|---------------------|-------|-----------------------|------------------------|----------------------|---------------------|-------------|
| 55044 | 1000 | CASTLE RD | SEVENTH ST EAST | NORTH CASTLE RD | 2112 | 20 | 42240 | Local (7) | AC/AC | 9/15/2022 12:00:00 AM | AC OVERLAY | 17 | 100 | 95 |
| 55044 | 1040 | CASTLE RD | NORTH CASTLE RD | END | 739 | 17 | 12563 | Local (7) | AC/AC | 9/15/2022 12:00:00 AM | AC OVERLAY | 8 | 100 | 95 |
| 66032 | 1000 | CAVEDALE RD | HWY 12 | PM 11.15 | 6072 | 12 | 72864 | Local (7) | AC/AC | 9/15/2022 12:00:00 AM | AC OVERLAY | 27 | 100 | 95 |
| 66032 | 1115 | CAVEDALE RD | PM 11.15 | PM 12.38 | 6494 | 11 | 71434 | Local (7) | AC/AC | 9/15/2022 12:00:00 AM | AC OVERLAY | 17 | 100 | 95 |
| 66032 | 1238 | CAVEDALE RD | PM 12.38 | PM 13.18 | 4224 | 13 | 54912 | Local (7) | AC/AC | 9/15/2022 12:00:00 AM | AC OVERLAY | 20 | 100 | 95 |
| 66032 | 1318 | CAVEDALE RD | PM 13.18 | PM 13.95 | 4066 | 11 | 44726 | Local (7) | AC/AC | 9/15/2022 12:00:00 AM | AC OVERLAY | 13 | 100 | 95 |
| 66032 | 1395 | CAVEDALE RD | PM 13.95 | FIRE STATION SIGN | 4910 | 12 | 58920 | Local (7) | AC/AC | 9/15/2022 12:00:00 AM | AC OVERLAY | 18 | 100 | 95 |
| 66032 | 1488 | CAVEDALE RD | FIRE STATION SIGN | PM 16.10 | 6442 | 11 | 70862 | Local (7) | AC/AC | 9/15/2022 12:00:00 AM | AC OVERLAY | 26 | 100 | 95 |
| 66032 | 1610 | CAVEDALE RD | PM 16.10 | TRINITY RD | 7392 | 11 | 81312 | Local (7) | AC/AC | 9/15/2022 12:00:00 AM | AC OVERLAY | 26 | 100 | 95 |
| 8101 | 1361 | CAZADERO HWY | AUSTIN CREEK RD | 35 MPH SIGN | 5386 | 26 | 140036 | Major Collector (5) | AC | 9/15/2021 12:00:00 AM | FULL DEPTH RECLAMATION | 21 | 100 | 92 |
| 8101 | 1463 | CAZADERO HWY | 35 MPH SIGN | KRANER RD | 5966 | 24 | 143184 | Major Collector (5) | AC | 9/15/2021 12:00:00 AM | FULL DEPTH RECLAMATION | 40 | 100 | 94 |
| 8101 | 1566 | CAZADERO HWY | KRANER RD | TOWN OF CAZADERO | 3643 | 24 | 87432 | Major Collector (5) | AC | 9/15/2021 12:00:00 AM | FULL DEPTH RECLAMATION | 39 | 100 | 94 |
| 09014 | 1000 | CENTER ST | REMMEL ST | MERRILL ST | 422 | 24 | 10128 | Local (7) | AC | 9/15/2020 12:00:00 AM | CAPE SEAL | 10 | 47 | 75 |
| 56038 | 2000 | CENTER ST | ARNOLD DR | BAY ST | 1373 | 32 | 43936 | Local (7) | AC | 9/15/2020 12:00:00 AM | FULL DEPTH RECLAMATION | 0 | 100 | 93 |
| 88073 | 0995 | CHELSEA DR | DARBSTER PL | OLD REDWOOD HWY | 264 | 30 | 7920 | Local (7) | AC/AC | 9/15/2021 12:00:00 AM | AC OVERLAY | 70 | 100 | 94 |
| 88073 | 1000 | CHELSEA DR | OLD REDWOOD HWY | OXFORD CT | 792 | 32 | 25344 | Local (7) | AC/AC | 9/15/2021 12:00:00 AM | AC OVERLAY | 15 | 100 | 94 |
| 78084 | 1000 | CHICO AVE | MERCED AVE. | SOUTH WRIGHT RD. | 2957 | 21 | 62097 | Local (7) | AC/AC | 9/15/2022 12:00:00 AM | 0.25' REMOVE & REPLACE | 13 | 100 | 95 |
| 99032 | 1072 | CHIQUITA RD | HEALDSBURG CITY LIMIT | LYTTON SPRINGS RD | 7339 | 17 | 124763 | Local (7) | AC | 9/15/2020 12:00:00 AM | DOUBLE CHIP SEAL | 7 | 45 | 70 |
| 80081 | 2000 | CHURCH ST | END | FIFTH ST | 1267 | 22 | 27874 | Local (7) | AC/AC | 9/15/2022 12:00:00 AM | AC OVERLAY | 22 | 100 | 95 |
| 79010 | 1000 | COFFEE LN | OCCIDENTAL RD | END OF PAVEMENT | 4443 | 18 | 79974 | Local (7) | AC/AC | 9/15/2022 12:00:00 AM | 3" OVERLAY | 94 | 100 | 95 |
| 56024 | 1049 | CRAIG AVE | ARNOLD DR | RIVERSIDE DR | 2429 | 26 | 63154 | Local (7) | AC | 9/15/2022 12:00:00 AM | FULL DEPTH RECLAMATION | 33 | 100 | 95 |
| 6702A | 1000 | CRANE CANYON RD | PETALUMA HILL RD. | INVERNESS AVE. | 2810 | 25 | 70250 | Major Collector (5) | AC | 9/15/2022 12:00:00 AM | FULL DEPTH RECLAMATION | 54 | 100 | 97 |
| 09009 | 1000 | CROWELL ST | GEYSERVILLE AVE | ROMMELL RD | 422 | 25 | 10550 | Local (7) | AC | 9/15/2020 12:00:00 AM | CAPE SEAL | 16 | 49 | 79 |
| 88116 | 1000 | DARBSTER PL | DEAD END | DEAD END | 528 | 32 | 16896 | Local (7) | AC/AC | 9/15/2021 12:00:00 AM | AC OVERLAY | 71 | 100 | 94 |
| 88035 | 1000 | DEVON CT | MAYFIELD DR | END | 264 | 30 | 7920 | Local (7) | AC | 9/15/2020 12:00:00 AM | CAPE SEAL | 19 | 50 | 79 |
| 88060 | 1000 | DONNER DR | WILSHIRE DR | END | 1531 | 23 | 35213 | Local (7) | AC/AC | 9/15/2022 12:00:00 AM | AC OVERLAY | 43 | 100 | 95 |
| 88070 | 1000 | DORCHESTER CT NRTH | BRIGHTON DR | END | 665 | 32 | 21280 | Local (7) | AC/AC | 9/15/2021 12:00:00 AM | AC OVERLAY | 10 | 100 | 94 |
| 88075 | 1000 | DORCHESTER DR | CHELSEA DR | BRIGHTON DR | 898 | 31 | 27838 | Local (7) | AC/AC | 9/15/2021 12:00:00 AM | AC OVERLAY | 18 | 100 | 94 |
| 88047 | 1000 | DOVER CT NORTH | LAMBERT DR | END | 581 | 33 | 19173 | Local (7) | AC/AC | 9/15/2021 12:00:00 AM | AC OVERLAY | 11 | 100 | 94 |
| 88046 | 1000 | DOVER CT SOUTH | END | LAMBERT DR | 475 | 33 | 15675 | Local (7) | AC/AC | 9/15/2021 12:00:00 AM | AC OVERLAY | 13 | 100 | 94 |
| 66056 | 1000 | DUNBAR RD | ARNOLD DR | END CHIP SEAL | 450 | 22 | 9900 | Local (7) | AC/AC | 9/15/2022 12:00:00 AM | AC OVERLAY | 19 | 100 | 95 |
| 66056 | 1051 | DUNBAR RD | END CHIP SEAL | BRIDGE AT DUNBAR SCH | 5280 | 22 | 116160 | Local (7) | AC/AC | 9/15/2022 12:00:00 AM | AC OVERLAY | 22 | 100 | 95 |
| 66056 | 1106 | DUNBAR RD | BRIDGE AT DUNBAR SCH | HWY 12 | 3115 | 22 | 68530 | Local (7) | AC/AC | 9/15/2022 12:00:00 AM | AC OVERLAY | 16 | 100 | 95 |
| 6701 | 1049 | EAST COTATI AVE | LEAVE CITY LIMITS | PETALUMA HILL RD | 2693 | 32 | 86176 | Minor Arterial (4) | AC/AC | 9/15/2020 12:00:00 AM | AC OVERLAY | 21 | 100 | 92 |
| 79006 | 1000 | EAST HURLBUT AVE | HURLBUT AVE | HIGH SCHOOL RD | 3221 | 19 | 61199 | Local (7) | AC/AC | 9/15/2020 12:00:00 AM | AC OVERLAY | 12 | 100 | 82 |
| 7905A | 1448 | EASTSIDE RD | WINDSOR RIVER RD | OLD REDWOOD HWY | 9821 | 27 | 265167 | Major Collector (5) | AC/AC | 9/15/2022 12:00:00 AM | AC OVERLAY | 67 | 100 | 94 |
| 88034 | 1000 | ETON CT | MAYFIELD DR | PM 10.12 | 634 | 33 | 20922 | Local (7) | AC | 9/15/2020 12:00:00 AM | CAPE SEAL | 11 | 47 | 81 |
| 88031 | 1000 | FAIRLIE DR | ASCOT DR | ASCOT DR | 920 | 33 | 30360 | Local (7) | AC | 9/15/2020 12:00:00 AM | CAPE SEAL | 10 | 47 | 83 |

Sonoma County - 2022 PMP Update
Inventory of Applied Maintenance
(January 2020 to Present)

| Street ID | Section ID | Road Name | Begin Location | End Location | Length | Width | Area | FC | ST | Treatment Date | Treatments Name | PCI Before Treatment | PCI After Treatment | Current PCI |
|-----------|------------|-----------------|-------------------------------------|----------------------|--------|-------|--------|---------------------|-------|-----------------------|------------------------|----------------------|---------------------|-------------|
| 59001 | 1000 | FALLON RD | MARIN COUNTY LINE | VALLEY FORD RD | 7923 | 21 | 166383 | Minor Collector (6) | AC/AC | 9/15/2022 12:00:00 AM | 3" OVERLAY | 74 | 100 | 94 |
| 80077 | 1000 | FIFTH ST | MILL ST | NO NAME RD | 634 | 20 | 12680 | Local (7) | AC/AC | 9/15/2022 12:00:00 AM | REMOVE & REPLACE | 12 | 100 | 95 |
| 80074 | 5000 | FIRST ST | MILL ST | HWY 116 | 1056 | 29 | 30624 | Local (7) | AC/AC | 9/15/2022 12:00:00 AM | AC OVERLAY | 51 | 100 | 95 |
| 80076 | 2000 | FOURTH ST | BROOKSIDE LN | ARMSTRONG WOODS RD | 1080 | 24 | 25920 | Local (7) | AC/AC | 9/15/2022 12:00:00 AM | AC OVERLAY | 25 | 100 | 95 |
| 69040 | 1000 | GOLD RIDGE RD | BURNSIDE RD | BODEGA HWY | 7603 | 17 | 129251 | Local (7) | AC/AC | 7/15/2021 12:00:00 AM | AC OVERLAY | 30 | 100 | 94 |
| 6702B | 1232 | GRANGE RD | GUENZA RD / PERACCA RD | BENNETT VALLEY RD | 6970 | 31 | 216070 | Major Collector (5) | AC | 9/15/2020 12:00:00 AM | FULL DEPTH RECLAMATION | 63 | 100 | 93 |
| 79040 | 1321 | GREEN VALLEY RD | HARRISON GRADE RD | MADDOCKS | 5755 | 23 | 132365 | Local (7) | AC/AC | 9/15/2022 12:00:00 AM | 3" OVERLAY | 29 | 100 | 95 |
| 79040 | 1430 | GREEN VALLEY RD | MADDOCKS RD | THOMAS RD | 4646 | 19 | 88274 | Local (7) | AC/AC | 9/15/2022 12:00:00 AM | 3" OVERLAY | 14 | 100 | 95 |
| 79040 | 1518 | GREEN VALLEY RD | THOMAS RD | SULLIVAN RD | 2640 | 22 | 58080 | Local (7) | AC/AC | 9/15/2022 12:00:00 AM | 3" OVERLAY | 51 | 100 | 95 |
| 56097 | 1000 | GREGER ST | ORCHARD AVE | BOYES BLVD | 739 | 18 | 13302 | Local (7) | AC/AC | 8/16/2021 12:00:00 AM | REMOVE & REPLACE | 7 | 100 | 95 |
| 56023 | 1387 | GROVE ST | ARNOLD DR | LINDEN ST. | 950 | 32 | 30400 | Local (7) | AC | 9/15/2020 12:00:00 AM | FULL DEPTH RECLAMATION | 1 | 100 | 92 |
| 56023 | 1405 | GROVE ST | LINDEN ST | RIVERSIDE DR | 1003 | 29 | 29087 | Local (7) | AC | 9/15/2020 12:00:00 AM | FULL DEPTH RECLAMATION | 0 | 100 | 92 |
| 7807 | 1184 | GUERNEVILLE RD | BR OVER LAGUNA (EAST ABUTMENT) | OLIVET RD | 5595 | 41 | 229395 | Major Collector (5) | AC | 2/11/2020 12:00:00 AM | MICROSURFACE | 58 | 69 | 79 |
| 7807 | 1281 | GUERNEVILLE RD | OLIVET RD | SUNNY VIEW WAY | 5289 | 41 | 216849 | Major Collector (5) | AC | 2/11/2020 12:00:00 AM | MICROSURFACE | 55 | 67 | 76 |
| 7807 | 1381 | GUERNEVILLE RD | SUNNY VIEW RD | ABRAMSON RD | 3940 | 41 | 161540 | Major Collector (5) | AC | 2/11/2020 12:00:00 AM | MICROSURFACE | 59 | 70 | 79 |
| 7807 | 1456 | GUERNEVILLE RD | ABRAMSON RD | ENTER CITY SR | 2630 | 41 | 107830 | Major Collector (5) | AC | 2/11/2020 12:00:00 AM | MICROSURFACE | 55 | 67 | 78 |
| 66049 | 1000 | HENNO RD | ODONNELL LN | PM MARKER | 5333 | 16 | 85328 | Local (7) | AC/AC | 9/15/2022 12:00:00 AM | AC OVERLAY | 16 | 100 | 95 |
| 68038 | 1000 | HESSEL RD | TURNER RD WEST | BLANK RD EAST | 5227 | 22 | 114994 | Local (7) | AC/AC | 8/16/2021 12:00:00 AM | AC OVERLAY | 71 | 100 | 94 |
| 68039 | 2000 | HESSEL RD | TURNER RD SOUTH | HWY 116 NORTH | 5649 | 21 | 118629 | Local (7) | AC/AC | 8/16/2021 12:00:00 AM | AC OVERLAY | 67 | 100 | 94 |
| 79002 | 1013 | HIGH SCHOOL RD | SEBASTOPOL CITY LIMIT | OCCIDENTAL RD | 6811 | 40 | 272440 | Major Collector (5) | AC | 9/15/2020 12:00:00 AM | SLURRY SEAL | 36 | 56 | 77 |
| 55012 | 1000 | HYDE RD | BURNDALE RD | HYDE RD | 1267 | 15 | 19005 | Local (7) | AC | 8/16/2021 12:00:00 AM | FULL DEPTH RECLAMATION | 8 | 100 | 94 |
| 55013 | 1024 | HYDE RD | HYDE RD | HYDE-BURNDALE RD | 4013 | 17 | 68221 | Local (7) | AC | 8/16/2021 12:00:00 AM | FULL DEPTH RECLAMATION | 6 | 100 | 61 |
| 88124 | 1000 | JEAN MARIE DR | PACIFIC HEIGHTS DR | END OF CUL-DE-SAC | 2217 | 32 | 70944 | Local (7) | AC/AC | 9/15/2021 12:00:00 AM | AC OVERLAY | 51 | 100 | 94 |
| 58028 | 1000 | JEWETT RD | PEPPER RD | STONY POINT RD | 5174 | 20 | 103480 | Local (7) | AC | 7/15/2021 12:00:00 AM | FULL DEPTH RECLAMATION | 5 | 100 | 94 |
| 88123 | 1000 | KATIE LEE WAY | PACIFIC HEIGHTS DR | PACIFIC HEIGHTS DR | 1056 | 32 | 33792 | Local (7) | AC/AC | 9/15/2021 12:00:00 AM | AC OVERLAY | 41 | 100 | 94 |
| 66062 | 1000 | KEISER RD | END | BRISTOL RD | 1637 | 10 | 16370 | Local (7) | AC/AC | 9/15/2022 12:00:00 AM | AC OVERLAY | 8 | 100 | 95 |
| 76018 | 1000 | KENILWORTH AVE | END | MERVIN AVE | 3643 | 10 | 36430 | Local (7) | AC/AC | 9/15/2022 12:00:00 AM | AC OVERLAY | 13 | 100 | 95 |
| 68063 | 1035 | LABATH AVE | WILFRED AVE (80-FT N/O WILFRED AVE) | MILLBRAE AVE | 2302 | 19 | 43738 | Local (7) | AC | 8/16/2021 12:00:00 AM | FULL DEPTH RECLAMATION | 7 | 100 | 68 |
| 88029A | 1000 | LAMBERT DR | SAINT JAMES DR | END | 1531 | 33 | 50523 | Local (7) | AC/AC | 9/15/2021 12:00:00 AM | AC OVERLAY | 35 | 100 | 94 |
| 88029B | 2000 | LAMBERT DR | END | MARK WEST SPRINGS RD | 457 | 33 | 15081 | Local (7) | AC/AC | 9/15/2021 12:00:00 AM | AC OVERLAY | 11 | 100 | 94 |
| 88029B | 2010 | LAMBERT DR | MARK WEST SPRINGS RD | URSULINE RD | 634 | 33 | 20922 | Local (7) | AC/AC | 9/15/2021 12:00:00 AM | AC OVERLAY | 17 | 100 | 94 |
| 88057 | 1000 | LARK CENTER DR | END | OLD REDWOOD HWY | 1320 | 43 | 56760 | Local (7) | AC/AC | 9/15/2020 12:00:00 AM | AC OVERLAY | 3 | 100 | 94 |
| 78225B | 1221 | LAVELL RD | MAYFIELD DR | NOONAN RANCH LN | 845 | 26 | 21970 | Local (7) | AC/AC | 9/15/2020 12:00:00 AM | AC OVERLAY | 35 | 100 | 95 |
| 78225B | 1237 | LAVELL RD | NOONAN RANCH LN | OLD REDWOOD HWY | 845 | 29 | 24505 | Local (7) | AC/AC | 9/15/2020 12:00:00 AM | AC OVERLAY | 27 | 100 | 94 |
| 76023 | 1000 | LAWNDALE RD | WARM SPRINGS RD | KEISER RD | 5333 | 16 | 85328 | Local (7) | AC/AC | 9/15/2022 12:00:00 AM | AC OVERLAY | 12 | 100 | 95 |
| 76023 | 1101 | LAWNDALE RD | KEISER RD | SCHULTZ RD | 3749 | 18 | 67482 | Local (7) | AC/AC | 9/15/2022 12:00:00 AM | AC OVERLAY | 22 | 100 | 95 |
| 76023 | 1172 | LAWNDALE RD | SCHULTZ RD | BUCKEYE RD | 5650 | 17 | 96050 | Local (7) | AC | 8/16/2021 12:00:00 AM | FULL DEPTH RECLAMATION | 16 | 100 | 94 |
| 76023 | 1279 | LAWNDALE RD | BUCKEYE RD | HWY 12 | 3379 | 19 | 64201 | Local (7) | AC | 8/16/2021 12:00:00 AM | FULL DEPTH RECLAMATION | 10 | 100 | 94 |

Sonoma County - 2022 PMP Update
Inventory of Applied Maintenance
(January 2020 to Present)

| Street ID | Section ID | Road Name | Begin Location | End Location | Length | Width | Area | FC | ST | Treatment Date | Treatments Name | PCI Before Treatment | PCI After Treatment | Current PCI |
|-----------|------------|--------------------|---|-----------------------------|--------|-------|--------|---------------------|-------|-----------------------|------------------------|----------------------|---------------------|-------------|
| 56031 | 1000 | LINDEN ST | PETALUMA AVE | END | 3696 | 18 | 66528 | Local (7) | AC | 9/15/2020 12:00:00 AM | FULL DEPTH RECLAMATION | 0 | 100 | 85 |
| 88022 | 1045 | LONDONBERRY DR | PAVEMENT CHANGE | PACIFIC HEIGHTS DR | 475 | 32 | 15200 | Local (7) | AC/AC | 9/15/2021 12:00:00 AM | AC OVERLAY | 71 | 100 | 94 |
| 68053 | 1137 | LONE PINE RD | TWIG AVE | HWY 116 | 1003 | 20 | 20060 | Major Collector (5) | AC/AC | 8/16/2021 12:00:00 AM | AC OVERLAY | 50 | 100 | 92 |
| 88053 | 1000 | LORRAINE WAY | END | MICHELE WAY | 2395 | 22 | 52690 | Local (7) | AC | 9/15/2020 12:00:00 AM | CAPE SEAL | 0 | 42 | 94 |
| 77005 | 1094 | LOS ALAMOS RD | SANTA ROSA CITY LIMIT (JUST PAST FAWN DR) | FUTURA WAY | 634 | 29 | 18386 | Local (7) | AC/AC | 9/15/2022 12:00:00 AM | AC OVERLAY | 94 | 100 | 95 |
| 77005 | 1106 | LOS ALAMOS RD | FUTURA WAY | 1111 LOS ALAMOS | 4039 | 22 | 88858 | Local (7) | AC/AC | 9/15/2022 12:00:00 AM | AC OVERLAY | 95 | 100 | 95 |
| 77005 | 1108 | LOS ALAMOS RD | 1111 LOS ALAMOS | CATTLE GUARD #1 (PM 12.820) | 5254 | 22 | 115588 | Local (7) | AC/AC | 9/15/2022 12:00:00 AM | AC OVERLAY | 20 | 100 | 95 |
| 77005 | 1282 | LOS ALAMOS RD | CATTLE GUARD #1 (PM 12.82) | CATTLE GUARD #2 (PM 13.57) | 3960 | 22 | 87120 | Local (7) | AC/AC | 9/15/2022 12:00:00 AM | AC OVERLAY | 27 | 100 | 95 |
| 77005 | 1357 | LOS ALAMOS RD | CATTLE GUARD #2 (PM 13.57) | CATTLE GUARD #3 (PM 14.11) | 2851 | 13 | 37063 | Local (7) | AC/AC | 9/15/2022 12:00:00 AM | AC OVERLAY | 9 | 100 | 95 |
| 77005 | 1411 | LOS ALAMOS RD | CATTLE GUARD #3 (PM 14.11) | PARK GATE | 1127 | 13 | 14651 | Local (7) | AC/AC | 9/15/2022 12:00:00 AM | AC OVERLAY | 10 | 100 | 95 |
| 77005 | 1494 | LOS ALAMOS RD | PARK GATE | APPX 300' BEYOND GATE | 317 | 15 | 4755 | Local (7) | AC/AC | 9/15/2022 12:00:00 AM | AC OVERLAY | 8 | 100 | 95 |
| 88127 | 1000 | LOS GATOS CT | JEAN MAIRE DR | END | 317 | 32 | 10144 | Local (7) | AC/AC | 9/15/2021 12:00:00 AM | AC OVERLAY | 55 | 100 | 94 |
| 55040B | 1061 | LOVALL VALLEY RD | 7TH ST EAST / CASTLE RD | THORNSBERRY RD | 4594 | 25 | 114850 | Local (7) | AC/AC | 9/15/2022 12:00:00 AM | AC OVERLAY | 13 | 100 | 95 |
| 55040B | 1148 | LOVALL VALLEY RD | THORNSBERRY RD | WOOD VALLEY RD | 3960 | 21 | 83160 | Local (7) | AC/AC | 9/15/2022 12:00:00 AM | AC OVERLAY | 17 | 100 | 95 |
| 55040B | 1223 | LOVALL VALLEY RD | WOOD VALLEY RD | NAPA COUNTY LINE | 7022 | 21 | 147462 | Local (7) | AC/AC | 9/15/2022 12:00:00 AM | AC OVERLAY | 15 | 100 | 95 |
| 55033 | 1096 | MAC ARTHUR ST | SONOMA CITY LIMIT | 8TH ST E | 1637 | 19 | 31103 | Major Collector (5) | AC | 8/17/2021 12:00:00 AM | FULL DEPTH RECLAMATION | 9 | 100 | 92 |
| 55033 | 1127 | MAC ARTHUR ST | 8TH ST E | END | 1214 | 19 | 23066 | Local (7) | AC | 8/18/2021 12:00:00 AM | FULL DEPTH RECLAMATION | 8 | 100 | 94 |
| 6002B | 1873 | MAIN ST | BOHEMIAN HWY | STARRETT HILL DR | 6970 | 26 | 181220 | Major Collector (5) | AC/AC | 9/15/2021 12:00:00 AM | AC OVERLAY | 49 | 100 | 83 |
| 8801A | 1003 | MARK WEST SPRGS RD | END BRIDGE | OLD REDWOOD HWY | 2218 | 40 | 88720 | Minor Arterial (4) | AC/AC | 9/15/2022 12:00:00 AM | AC OVERLAY | 67 | 100 | 94 |
| 8801A | 1045 | MARK WEST SPRGS RD | OLD REDWOOD HWY | URSULINE RD | 2323 | 40 | 92920 | Minor Arterial (4) | AC/AC | 9/15/2022 12:00:00 AM | AC OVERLAY | 57 | 100 | 94 |
| 8801A | 1089 | MARK WEST SPRGS RD | URSULINE RD | REIBLI RD | 6917 | 40 | 276680 | Minor Arterial (4) | AC/AC | 9/15/2022 12:00:00 AM | AC OVERLAY | 78 | 100 | 94 |
| 88036 | 1000 | MAYFIELD DR | LAVELL RD | DEVON CT | 1531 | 34 | 52054 | Local (7) | AC | 9/15/2020 12:00:00 AM | CAPE SEAL | 22 | 51 | 79 |
| 78085 | 1031 | MERCED AVE | HWY 12 | OCCIDENTAL RD | 915 | 18 | 16470 | Local (7) | AC/AC | 9/15/2022 12:00:00 AM | 3" OVERLAY | 1 | 100 | 95 |
| 09013 | 1000 | MERRILL ST | HWY 128 | RAILROAD AVE | 686 | 22 | 15092 | Local (7) | AC | 9/15/2020 12:00:00 AM | CAPE SEAL | 10 | 47 | 82 |
| 76017 | 1000 | MERVIN AVE | END | KENILWORTH AVE | 898 | 12 | 10776 | Local (7) | AC/AC | 9/15/2022 12:00:00 AM | AC OVERLAY | 7 | 100 | 95 |
| 76017 | 1017 | MERVIN AVE | KENILWORTH AVE | WARM SPRINGS RD | 250 | 18 | 4500 | Local (7) | AC/AC | 9/15/2022 12:00:00 AM | AC OVERLAY | 13 | 100 | 95 |
| 88025 | 1000 | MICHELE WAY | MARK WEST SPRINGS RD | END | 3000 | 21 | 63000 | Local (7) | AC | 9/15/2020 12:00:00 AM | CAPE SEAL | 0 | 42 | 94 |
| 80080 | 1000 | MILL CT | MILL ST | END | 158 | 32 | 5056 | Local (7) | AC/AC | 9/15/2022 12:00:00 AM | REMOVE & REPLACE | 8 | 100 | 95 |
| 80079 | 1000 | MILL ST | FIRST ST | HWY 116 | 316 | 37 | 11692 | Local (7) | AC/AC | 9/15/2022 12:00:00 AM | AC OVERLAY | 37 | 100 | 95 |
| 80079 | 1006 | MILL ST | HWY 116 | 5TH ST | 634 | 37 | 23458 | Local (7) | AC/AC | 9/15/2022 12:00:00 AM | AC OVERLAY | 29 | 100 | 95 |
| 80079 | 1018 | MILL ST | 5TH ST | END | 792 | 37 | 29304 | Local (7) | AC/AC | 9/15/2022 12:00:00 AM | AC OVERLAY | 17 | 100 | 95 |
| 09011 | 1000 | MINNIE ST | FELDMEYER AVE. | HWY 128 | 370 | 22 | 8140 | Local (7) | AC | 9/15/2020 12:00:00 AM | CAPE SEAL | 25 | 52 | 75 |
| 66031 | 1000 | MOON MOUNTAIN DR | STATE HWY 12 | ROAD NARROWS | 2640 | 20 | 52800 | Local (7) | AC/AC | 9/15/2022 12:00:00 AM | AC OVERLAY | 35 | 100 | 95 |
| 66031 | 1050 | MOON MOUNTAIN DR | ROAD NARROWS | END | 5386 | 15 | 80790 | Local (7) | AC/AC | 9/15/2022 12:00:00 AM | AC OVERLAY | 20 | 100 | 95 |
| 68085 | 1000 | MOORLAND AVE | TODD RD | WEST ROBLES AVE | 2692 | 40 | 107680 | Major Collector (5) | AC/AC | 9/15/2020 12:00:00 AM | AC OVERLAY | 57 | 100 | 91 |
| 68085 | 1051 | MOORLAND AVE | WEST ROBLES AVE | BELLEVUE AVE | 2692 | 36 | 96912 | Major Collector (5) | AC/AC | 9/15/2020 12:00:00 AM | AC OVERLAY | 63 | 100 | 92 |
| 87002 | 2000 | MTN HOME RANCH RD | END | PETRIFIED FOREST RD | 10824 | 18 | 194832 | Local (7) | AC/AC | 9/15/2022 12:00:00 AM | AC OVERLAY | 22 | 100 | 95 |
| 66059 | 1000 | NELLIGAN RD | NUNS CANYON RD | END | 11616 | 13 | 151008 | Local (7) | AC/AC | 9/15/2022 12:00:00 AM | AC OVERLAY | 4 | 100 | 95 |

Sonoma County - 2022 PMP Update
Inventory of Applied Maintenance
(January 2020 to Present)

| Street ID | Section ID | Road Name | Begin Location | End Location | Length | Width | Area | FC | ST | Treatment Date | Treatments Name | PCI Before Treatment | PCI After Treatment | Current PCI |
|-----------|------------|---------------------|---|------------------------------------|--------|-------|--------|---------------------|--------|------------------------|------------------------|----------------------|---------------------|-------------|
| 88125 | 1000 | NEWPORT PL | CUL-DE-SAC | JEAN MARIE DR | 770 | 35 | 26950 | Local (7) | AC/AC | 9/15/2021 12:00:00 AM | AC OVERLAY | 49 | 100 | 94 |
| 7803 | 1000 | OCCIDENTAL RD | MAIN ST | FACENDINI LN | 4752 | 29 | 137808 | Local (7) | AC/AC | 9/15/2022 12:00:00 AM | 3" OVERLAY | 85 | 100 | 95 |
| 7803 | 1090 | OCCIDENTAL RD | FACENDINI LN | FRATI LN | 2006 | 22 | 44132 | Local (7) | AC/AC | 9/15/2022 12:00:00 AM | 3" OVERLAY | 92 | 100 | 95 |
| 7803 | 1128 | OCCIDENTAL RD | FRATI LN | JONIVE RD | 4013 | 23 | 92299 | Local (7) | AC/AC | 9/15/2022 12:00:00 AM | 3" OVERLAY | 95 | 100 | 95 |
| 7803 | 1204 | OCCIDENTAL RD | JONIVE RD | FURLONG RD | 7234 | 23 | 166382 | Local (7) | AC/AC | 9/15/2022 12:00:00 AM | 3" OVERLAY | 95 | 100 | 95 |
| 7803 | 1341 | OCCIDENTAL RD | FURLONG RD | GREEN HILL RD | 3485 | 21 | 73185 | Local (7) | AC/AC | 9/15/2022 12:00:00 AM | 3" OVERLAY | 95 | 100 | 95 |
| 7803 | 1407 | OCCIDENTAL RD | GREEN HILL RD | MILL STATION RD | 5808 | 24 | 139392 | Local (7) | AC/AC | 9/15/2022 12:00:00 AM | 3" OVERLAY | 95 | 100 | 95 |
| 7803 | 1517 | OCCIDENTAL RD | MILL STATION RD | BARLOW LN | 4910 | 26 | 127660 | Minor Collector (6) | AC | 9/15/2022 12:00:00 AM | CHIP SEAL | 75 | 84 | 83 |
| 7803 | 1610 | OCCIDENTAL RD | BARLOW LN | HWY 116 | 3062 | 26 | 79612 | Major Collector (5) | AC | 9/15/2022 12:00:00 AM | CHIP SEAL | 74 | 83 | 82 |
| 66048 | 1000 | ODONNELL LN | END | ARNOLD DR | 1742 | 16 | 27872 | Local (7) | AC/AC | 9/15/2022 12:00:00 AM | AC OVERLAY | 17 | 100 | 95 |
| 66081A | 1000 | OLD BENNETT RDG RD | BENNETT VALLEY RD | BARDY RD | 1742 | 22 | 38324 | Local (7) | AC/AC | 9/15/2022 12:00:00 AM | AC OVERLAY | 7 | 100 | 95 |
| 66081A | 1033 | OLD BENNETT RDG RD | BARDY RD | ROLLO RD | 739 | 23 | 16997 | Local (7) | AC/AC | 9/15/2022 12:00:00 AM | AC OVERLAY | 7 | 100 | 95 |
| 66081A | 1047 | OLD BENNETT RDG RD | ROLLO RD | END | 1214 | 22 | 26708 | Local (7) | AC/AC | 9/15/2022 12:00:00 AM | AC OVERLAY | 31 | 100 | 95 |
| 7812 | 1068 | OLD REDWOOD HWY | SR CITY LIMITS | ROAD WIDENS (300' S/O SCHOOL ENT) | 2640 | 29 | 76560 | Minor Arterial (4) | AC/PCC | 9/15/2022 12:00:00 AM | AC OVERLAY | 83 | 100 | 94 |
| 7812 | 1118 | OLD REDWOOD HWY | ROAD WIDENS (300' S/O SCHOOL ENT) | ROAD NARROWS (150' N/O SCHOOL ENT) | 528 | 70 | 36960 | Minor Arterial (4) | AC/PCC | 9/15/2022 12:00:00 AM | AC OVERLAY | 80 | 100 | 94 |
| 7812 | 1128 | OLD REDWOOD HWY | ROAD NARROWS (150' N/O SCHOOL ENT) | EAST FULTON RD | 2534 | 46 | 116564 | Minor Arterial (4) | AC/PCC | 9/15/2022 12:00:00 AM | AC OVERLAY | 76 | 100 | 94 |
| 7812 | 1176 | OLD REDWOOD HWY | EAST FULTON RD | RAMSGATE CT | 792 | 78 | 61776 | Minor Arterial (4) | AC/PCC | 9/15/2022 12:00:00 AM | AC OVERLAY | 76 | 100 | 94 |
| 7812 | 1191 | OLD REDWOOD HWY | RAMSGATE CT | PACIFIC HEIGHTS DR | 635 | 68 | 43180 | Minor Arterial (4) | AC/PCC | 9/15/2022 12:00:00 AM | AC OVERLAY | 81 | 100 | 94 |
| 7812 | 1202 | OLD REDWOOD HWY | PACIFIC HEIGHTS DR | MARKWEST CREEK (SOUTH ABUTMENT) | 3010 | 68 | 204680 | Minor Arterial (4) | AC/PCC | 9/15/2020 12:00:00 AM | SLURRY SEAL | 80 | 88 | 75 |
| 7812 | 1278 | OLD REDWOOD HWY | MARK WEST CREEK (NORTH ABUTMENT) | FAUGHT RD | 1056 | 46 | 48576 | Minor Arterial (4) | AC/PCC | 9/15/2020 12:00:00 AM | SLURRY SEAL | 66 | 76 | 78 |
| 7812 | 1298 | OLD REDWOOD HWY | FAUGHT RD | AIRPORT BLVD | 1162 | 60 | 69720 | Minor Arterial (4) | AC/PCC | 9/15/2020 12:00:00 AM | SLURRY SEAL | 90 | 95 | 73 |
| 88074 | 1000 | OXFORD CT | END | BRIGHTON DR | 810 | 30 | 24300 | Local (7) | AC/AC | 9/15/2021 12:00:00 AM | AC OVERLAY | 19 | 100 | 94 |
| 88121 | 1000 | PACIFIC HEIGHTS DR | OLD REDWOOD HWY | MARK WEST SPRGS RD | 3749 | 35 | 131215 | Local (7) | AC/AC | 9/15/2021 12:00:00 AM | AC OVERLAY | 57 | 100 | 94 |
| 88126 | 1000 | PAULETTE PL | END | NEWPORT PL | 680 | 32 | 21760 | Local (7) | AC/AC | 9/15/2021 12:00:00 AM | AC OVERLAY | 36 | 100 | 94 |
| 56018 | 1000 | PETALUMA AVE | ARNOLD DR | RIVERSIDE DR | 3274 | 25 | 81850 | Major Collector (5) | AC | 9/15/2022 12:00:00 AM | FULL DEPTH RECLAMATION | 15 | 100 | 97 |
| 8801C | 2019 | PETRIFIED FOREST RD | CALISTOGA RD | SHARP RD | 8290 | 33 | 268976 | Major Collector (5) | AC/AC | 9/15/2022 12:00:00 AM | AC OVERLAY | 84 | 100 | 94 |
| 8801C | 2176 | PETRIFIED FOREST RD | SHARP RD (WEST END) | NAPA CO. LINE | 4171 | 33 | 137643 | Major Collector (5) | AC/AC | 9/15/2022 12:00:00 AM | AC OVERLAY | 80 | 100 | 94 |
| 8801B | 1800 | PORTER CREEK RD | POSTWOOD LN | WILSON RD (CAMP NEWMAN) | 3696 | 36 | 133056 | Major Collector (5) | AC/AC | 9/15/2020 12:00:00 AM | MICROSURFACING | 84 | 91 | 77 |
| 8801B | 1870 | PORTER CREEK RD | WILSON RD | PETRIFIED FOREST RD / CALISTOGA RD | 7867 | 28 | 220276 | Major Collector (5) | AC/AC | 11/15/2020 12:00:00 AM | OVERLAY | 94 | 100 | 78 |
| 78083 | 1000 | PRICE AVE | MERCED AVE | SOUTH WRIGHT RD | 2798 | 23 | 64354 | Local (7) | AC/AC | 9/15/2022 12:00:00 AM | 0.2" OVERLAY | 95 | 100 | 95 |
| 09016 | 1000 | RAILROAD AVE | HWY 128 | END PAVEMENT | 2957 | 18 | 53226 | Local (7) | AC | 9/15/2020 12:00:00 AM | CAPE SEAL | 16 | 49 | 64 |
| 88038 | 1000 | RAMSGATE CT | END | OLD REDWOOD HWY | 600 | 34 | 20400 | Local (7) | AC/AC | 9/15/2021 12:00:00 AM | AC OVERLAY | 71 | 100 | 88 |
| 09010 | 1000 | REMMEL RD | WALDEN AVE | HWY 128 | 634 | 27 | 17118 | Local (7) | AC | 9/15/2020 12:00:00 AM | SLURRY SEAL | 81 | 88 | 89 |
| 09012 | 1000 | REMMEL ST | HWY 128 | CENTER ST | 264 | 17 | 4488 | Local (7) | AC | 9/15/2020 12:00:00 AM | CAPE SEAL | 37 | 56 | 68 |
| 88001 | 1002 | RIEBLI RD | SR CITY LIMIT (250 FT N/O CROSS CREEK RD) | WILSHIRE DR | 2851 | 27 | 76977 | Minor Collector (6) | AC | 9/15/2020 12:00:00 AM | DOUBLE CHIP SEAL | 81 | 88 | 83 |
| 88001 | 1056 | RIEBLI RD | WILSHIRE DR | FOOTHILL RANCH RD | 1742 | 36 | 62712 | Minor Collector (6) | AC | 9/15/2020 12:00:00 AM | DOUBLE CHIP SEAL | 70 | 79 | 80 |
| 88001 | 1089 | RIEBLI RD | FOOTHILL RANCH RD | HIDDEN HILLS DR | 3854 | 21 | 80934 | Local (7) | AC | 9/15/2020 12:00:00 AM | FULL DEPTH RECLAMATION | 48 | 100 | 94 |
| 88001 | 1162 | RIEBLI RD | HIDDEN HILLS DR | WALLACE RD | 4805 | 20 | 96100 | Local (7) | AC/AC | 9/15/2022 12:00:00 AM | AC OVERLAY | 36 | 100 | 95 |

Sonoma County - 2022 PMP Update
Inventory of Applied Maintenance
(January 2020 to Present)

| Street ID | Section ID | Road Name | Begin Location | End Location | Length | Width | Area | FC | ST | Treatment Date | Treatments Name | PCI Before Treatment | PCI After Treatment | Current PCI |
|-----------|------------|--------------------|-----------------------------|-------------------------------|--------|-------|--------|---------------------|-------|------------------------|------------------------|----------------------|---------------------|-------------|
| 80063 | 1000 | RIO NIDO RD | ARMSTRONG WOODS RD | CANYON SEVEN RD | 4488 | 17 | 82896 | Local (7) | AC/AC | 9/15/2021 12:00:00 AM | AC OVERLAY | 14 | 100 | 88 |
| 80063 | 1085 | RIO NIDO RD | CANYON 7 RD | RIVER RD | 3749 | 14 | 52486 | Local (7) | AC/AC | 9/15/2021 12:00:00 AM | AC OVERLAY | 25 | 100 | 90 |
| 8802B | 1010 | RIVER RD | OLD RIVER / HWY 116 | ORCHARD RD (EAST END) | 4805 | 47 | 225835 | Major Collector (5) | AC/AC | 9/15/2022 12:00:00 AM | AC OVERLAY | 76 | 100 | 94 |
| 8802B | 1101 | RIVER RD | ORCHARD RD (EAST END) | CANYON TWO RD | 3326 | 41 | 136366 | Major Collector (5) | AC/AC | 9/15/2022 12:00:00 AM | AC OVERLAY | 80 | 100 | 94 |
| 8802B | 1164 | RIVER RD | CANYON TWO RD | KORBEL SHIPPING ENTRANCE | 4752 | 39 | 185328 | Major Collector (5) | AC/AC | 9/15/2022 12:00:00 AM | AC OVERLAY | 66 | 100 | 94 |
| 8802B | 1318 | RIVER RD | ODD FELLOWS PARK RD | REVER BEND MOBILE HOME PARK | 5914 | 39 | 230646 | Major Collector (5) | AC/AC | 9/15/2022 12:00:00 AM | AC OVERLAY | 67 | 100 | 94 |
| 8802B | 1430 | RIVER RD | RIVER BEND MOBILE HOME PARK | WESTSIDE RD (EAST END) | 4963 | 32 | 158816 | Major Collector (5) | AC/AC | 9/15/2022 12:00:00 AM | AC OVERLAY | 77 | 100 | 94 |
| 8802B | 1977 | RIVER RD | TRENTON HEALDSBURG RD | TRENTON RD | 3907 | 32 | 125024 | Major Collector (5) | AC/AC | 9/15/2020 12:00:00 AM | AC OVERLAY | 74 | 100 | 92 |
| 8802B | 2051 | RIVER RD | TRENTON RD | SLUSSER RD | 5438 | 33 | 179454 | Major Collector (5) | AC/AC | 11/15/2020 12:00:00 AM | OVERLAY | 81 | 100 | 92 |
| 8802B | 2154 | RIVER RD | SLUSSER RD | OLIVET RD | 1637 | 33 | 54021 | Major Collector (5) | AC/AC | 11/15/2020 12:00:00 AM | OVERLAY | 94 | 100 | 93 |
| 8802B | 2185 | RIVER RD | OLIVET RD | LAUGHLIN RD / WOOLSEY RD | 9979 | 41 | 409139 | Major Collector (5) | AC/AC | 11/15/2020 12:00:00 AM | OVERLAY | 75 | 100 | 93 |
| 8802B | 2374 | RIVER RD | LAUGHLIN RD / WOOLSEY RD | RR X-ING (NWP 5-58.7) | 4541 | 40 | 181640 | Major Collector (5) | AC/AC | 11/15/2020 12:00:00 AM | OVERLAY | 84 | 100 | 93 |
| 56015 | 1090 | RIVERSIDE DR | VERANO AVE | CRAIG AVE | 2323 | 24 | 55752 | Local (7) | AC | 8/16/2021 12:00:00 AM | FULL DEPTH RECLAMATION | 10 | 100 | 95 |
| 66097 | 1000 | ROLLO RD | BENNETT RIDGE RD | BENNETT RIDGE RD | 3485 | 22 | 76670 | Local (7) | AC/AC | 9/15/2022 12:00:00 AM | AC OVERLAY | 21 | 100 | 95 |
| 66064 | 1000 | SCHULTZ RD | BRISTOL RD | LAWNDALE RD | 6547 | 10 | 65470 | Local (7) | AC/AC | 9/15/2022 12:00:00 AM | AC OVERLAY | 16 | 100 | 95 |
| 56022 | 1079 | SOLANO AVE | ARNOLD DR | RIVERSIDE DR | 2482 | 22 | 54604 | Local (7) | AC | 9/15/2020 12:00:00 AM | FULL DEPTH RECLAMATION | 0 | 100 | 89 |
| 99022A | 1100 | SOUTH FITCH MTN RD | LV HLDSBG LIMITS | NORTH FITCH MTN RD | 6494 | 20 | 129880 | Major Collector (5) | AC/AC | 10/1/2021 12:00:00 AM | REMOVE & REPLACE | 22 | 100 | 93 |
| 5705B | 1000 | SPRING HILL RD | BODEGA AVE | SEAVEY RD | 5175 | 28 | 144900 | Local (7) | AC/AC | 9/15/2022 12:00:00 AM | 3" OVERLAY | 51 | 100 | 95 |
| 5705B | 1099 | SPRING HILL RD | SEAVEY RD | PURVINE RD | 5861 | 29 | 169969 | Local (7) | AC/AC | 9/15/2022 12:00:00 AM | 3" OVERLAY | 14 | 100 | 95 |
| 5705B | 1210 | SPRING HILL RD | PURVINE RD | GUGLIEMETTI RD | 5122 | 19 | 97318 | Local (7) | AC/AC | 9/15/2022 12:00:00 AM | 3" OVERLAY | 10 | 100 | 95 |
| 5705B | 1307 | SPRING HILL RD | GUGLIEMETTI RD | CHILENO VALLEY RD | 21648 | 21 | 454608 | Local (7) | AC/AC | 9/15/2022 12:00:00 AM | 3" OVERLAY | 28 | 100 | 95 |
| 6803 | 1990 | STONY POINT RD | HWY 116 | BEGIN PCC BRIDGE | 845 | 65 | 54925 | Major Collector (5) | AC/AC | 6/15/2021 12:00:00 AM | 0.25' OVERLAY | 53 | 100 | 66 |
| 6803 | 2006 | STONY POINT RD | BEGIN PCC BRIDGE | LOWELL AVE | 2482 | 53 | 131546 | Major Collector (5) | AC/AC | 6/15/2021 12:00:00 AM | 0.25' OVERLAY | 84 | 100 | 92 |
| 6803 | 2053 | STONY POINT RD | LOWELL AVE | ROHNERT PK EXPY | 3696 | 40 | 147840 | Major Collector (5) | AC/AC | 6/15/2021 12:00:00 AM | 0.25' OVERLAY | 83 | 100 | 94 |
| 6803 | 2236 | STONY POINT RD | MILLBRAE AVE | TODD RD | 6442 | 38 | 244796 | Major Collector (5) | AC/AC | 9/15/2020 12:00:00 AM | MICROSURFACING | 76 | 84 | 74 |
| 6803 | 2358 | STONY POINT RD | TODD RD | BELLEUVE AVE | 5333 | 24 | 127992 | Major Collector (5) | AC/AC | 9/15/2020 12:00:00 AM | MICROSURFACING | 78 | 86 | 78 |
| 66075 | 1000 | SYLVIA DR | DUNBAR DR | STATE HWY 12 | 1320 | 23 | 30360 | Local (7) | AC/AC | 9/15/2022 12:00:00 AM | AC OVERLAY | 9 | 100 | 95 |
| 78017 | 1000 | TAPADERA DR | YUBA DR. | ASH DR. | 1216 | 24 | 29184 | Local (7) | AC/AC | 9/15/2022 12:00:00 AM | 3" OVERLAY | 95 | 100 | 95 |
| 80075 | 2000 | THIRD ST | MILL ST | ARMSTRONG WOODS RD | 845 | 27 | 22815 | Local (7) | AC/AC | 9/15/2022 12:00:00 AM | REMOVE & REPLACE | 22 | 100 | 95 |
| 56063 | 1000 | THOMSON AVE | HWY 12 | END | 2059 | 21 | 43239 | Local (7) | AC | 8/16/2021 12:00:00 AM | FULL DEPTH RECLAMATION | 8 | 100 | 92 |
| 55043 | 1000 | THORNSBERRY RD | END | LOVALL VALLEY RD | 5966 | 14 | 83524 | Local (7) | AC/AC | 9/15/2022 12:00:00 AM | AC OVERLAY | 6 | 100 | 95 |
| 6807A | 1187 | TODD RD | LLANO RD | PHILLIPS AVE | 5966 | 20 | 119320 | Minor Collector (6) | AC/AC | 10/1/2021 12:00:00 AM | AC OVERLAY | 34 | 100 | 85 |
| 6807A | 1300 | TODD RD | PHILLIPS AVE | JUNIPER AVE | 6283 | 20 | 125660 | Major Collector (5) | AC/AC | 11/15/2020 12:00:00 AM | OVERLAY | 58 | 100 | 83 |
| 6807A | 1419 | TODD RD | BANE AVE | R/R TRACKS | 1637 | 64 | 104768 | Major Collector (5) | AC/AC | 11/15/2020 12:00:00 AM | OVERLAY | 67 | 100 | 92 |
| 6807A | 1450 | TODD RD | R/R TRACKS | S MOORLAND AVE / FREEWAY RAMP | 1109 | 48 | 53232 | Minor Arterial (4) | AC/AC | 11/15/2020 12:00:00 AM | OVERLAY | 65 | 100 | 92 |
| 6807A | 1492 | TODD RD | HWY 101 | SANTA ROSA AVE | 792 | 76 | 60192 | Local (7) | AC/AC | 9/15/2020 12:00:00 AM | AC OVERLAY | 40 | 100 | 83 |
| 5803 | 1000 | TOMALES RD | MARIN COUNTY LINE | VALLEY FORD RD | 8923 | 26 | 231998 | Major Collector (5) | AC | 9/15/2020 12:00:00 AM | FULL DEPTH RECLAMATION | 21 | 100 | 93 |
| 6603 | 1000 | TRINITY RD | HWY 12 | MANZANITA LN | 10982 | 24 | 263568 | Minor Collector (6) | AC/AC | 9/15/2022 12:00:00 AM | AC OVERLAY | 92 | 100 | 94 |

Sonoma County - 2022 PMP Update
Inventory of Applied Maintenance
(January 2020 to Present)

| Street ID | Section ID | Road Name | Begin Location | End Location | Length | Width | Area | FC | ST | Treatment Date | Treatments Name | PCI Before Treatment | PCI After Treatment | Current PCI |
|-----------|------------|-------------------------------|-----------------------------------|-------------------------------------|--------|-------|---------|---------------------|-------|-----------------------|------------------------|----------------------|---------------------|-------------|
| 6603 | 1208 | TRINITY RD | MANZANITA LANE | CAVEDALE RD | 5122 | 23 | 117806 | Minor Collector (6) | AC/AC | 9/15/2022 12:00:00 AM | AC OVERLAY | 12 | 100 | 94 |
| 6603 | 1305 | TRINITY RD | CAVEDALE RD | NAPA COUNTY LINE | 8976 | 21 | 188496 | Minor Collector (6) | AC/AC | 9/15/2022 12:00:00 AM | AC OVERLAY | 13 | 100 | 94 |
| 66057 | 968 | TRINITY RD | DUNBAR RD | HWY 12 | 1690 | 15 | 25350 | Local (7) | AC/AC | 9/15/2022 12:00:00 AM | AC OVERLAY | 11 | 100 | 95 |
| 80078 | 1000 | UNNAMED (5TH ST, GUERNEVILLE) | FOURTH ST | FIFTH ST | 211 | 20 | 4220 | Local (7) | AC/AC | 9/15/2022 12:00:00 AM | REMOVE & REPLACE | 8 | 100 | 95 |
| 88042 | 1000 | URSULINE RD | OLD REDWOOD HWY | ANGELA DR | 1109 | 38 | 42142 | Local (7) | AC/AC | 9/15/2021 12:00:00 AM | AC OVERLAY | 7 | 100 | 94 |
| 88042 | 1021 | URSULINE RD | BARRICADES | ROAD NARROWS | 792 | 26 | 20592 | Local (7) | AC/AC | 9/15/2021 12:00:00 AM | AC OVERLAY | 42 | 100 | 94 |
| 88042 | 1037 | URSULINE RD | ROAD NARROWS | MARK WEST SPRINGS RD | 1003 | 21 | 21063 | Local (7) | AC/AC | 9/15/2021 12:00:00 AM | AC OVERLAY | 13 | 100 | 94 |
| 56017 | 1019 | VERANO AVE | ARNOLD DR | SONOMA CREEK BRIDGE 20C-008 | 2904 | 36 | 104544 | Major Collector (5) | AC/AC | 9/15/2022 12:00:00 AM | AC OVERLAY | 22 | 100 | 94 |
| 09007 | 1000 | WALDEN AVE | GEYSERVILLE AVE | REMMELL RD | 422 | 22 | 9284 | Local (7) | AC | 9/15/2020 12:00:00 AM | CAPE SEAL | 11 | 47 | 88 |
| 77067 | 1020 | WALLACE RD | CITY LIMITS SR | AMBER LN | 4415 | 22 | 97130 | Local (7) | AC/AC | 9/15/2022 12:00:00 AM | AC OVERLAY | 16 | 100 | 95 |
| 77067 | 1103 | WALLACE RD | AMBER LN | RIEBLI RD | 2429 | 23 | 55867 | Local (7) | AC/AC | 9/15/2022 12:00:00 AM | AC OVERLAY | 19 | 100 | 95 |
| 77067 | 1149 | WALLACE RD | RIEBLI RD | END | 1373 | 19 | 26087 | Local (7) | AC/AC | 9/15/2022 12:00:00 AM | AC OVERLAY | 45 | 100 | 95 |
| 88045 | 1000 | WEMBLEY CT | END | LAMBERT DR | 610 | 29 | 17690 | Local (7) | AC/AC | 9/15/2021 12:00:00 AM | AC OVERLAY | 18 | 100 | 94 |
| 58033B | 1000 | WEST RAILROAD AVE | STONY PT RD | HWY 101 | 2059 | 33 | 67947 | Minor Collector (6) | AC/AC | 7/15/2021 12:00:00 AM | AC OVERLAY | 22 | 100 | 92 |
| 58033B | 1039 | WEST RAILROAD AVE | HWY 101 | POPLAR AVE | 2059 | 30 | 61770 | Minor Collector (6) | AC/AC | 7/15/2021 12:00:00 AM | AC OVERLAY | 76 | 100 | 77 |
| 58033B | 1078 | WEST RAILROAD AVE | POPLAR AVE | OLD REDWOOD HWY N | 3643 | 22 | 80146 | Major Collector (5) | AC/AC | 7/15/2021 12:00:00 AM | AC OVERLAY | 83 | 100 | 67 |
| 5705A | 1717 | WESTERN AVE | SPRING HILL RD | PM 17.51 - Begin Project No. C03408 | 1795.2 | 38 | 68217.6 | Minor Collector (6) | AC/AC | 9/15/2022 12:00:00 AM | AC OVERLAY | 88 | 100 | 94 |
| 5705A | 1751 | WESTERN AVE | PM 17.51 Begin Project No. C03408 | PM 17.74 End Project No. C03408 | 1214.4 | 40 | 48576 | Major Collector (5) | AC/AC | 9/15/2022 12:00:00 AM | AC OVERLAY | 86 | 100 | 94 |
| 5705A | 1774 | WESTERN AVE | PM 17.74 End Project No. C03408 | PETALUMA CITY LIMITS | 2481.6 | 39 | 96782.4 | Major Collector (5) | AC/AC | 9/15/2022 12:00:00 AM | AC OVERLAY | 38 | 100 | 94 |
| 8001 | 1384 | WESTSIDE RD | BRIDGE / WOHLER CREEK | SWEETWATER SPRINGS RD | 15101 | 24 | 362424 | Major Collector (5) | AC | 9/15/2022 12:00:00 AM | SLURRY SEAL | 70 | 79 | 79 |
| 8001 | 2056 | WESTSIDE RD | END IMPROVED ROAD | MILL CREEK ROAD | 2957 | 36 | 106452 | Major Collector (5) | AC | 9/15/2022 12:00:00 AM | SLURRY SEAL | 73 | 82 | 81 |
| 68065 | 1000 | WHISTLER AVE | END | 25 FT S/O WILFRED AVE | 1426 | 21 | 29946 | Local (7) | AC | 8/16/2021 12:00:00 AM | FULL DEPTH RECLAMATION | 11 | 100 | 94 |
| 68065 | 1028 | WHISTLER AVE | 25 FT N/O WILFRED AVE | MILLBRAE AVE | 2249 | 18 | 40482 | Local (7) | AC | 8/16/2021 12:00:00 AM | FULL DEPTH RECLAMATION | 3 | 100 | 90 |
| 68065 | 1071 | WHISTLER AVE | MILLBRAE AVE | END | 3643 | 17 | 61931 | Local (7) | AC | 8/16/2021 12:00:00 AM | FULL DEPTH RECLAMATION | 6 | 100 | 94 |
| 88117 | 1000 | WILLOWGREEN PL | DEAD END | OLD REDWOOD HWY | 686 | 32 | 21952 | Local (7) | AC/AC | 9/15/2021 12:00:00 AM | AC OVERLAY | 73 | 100 | 94 |
| 55042 | 1000 | WOOD VALLEY RD | END | LOVALL VALLEY RD | 5702 | 22 | 125444 | Local (7) | AC/AC | 9/15/2022 12:00:00 AM | AC OVERLAY | 21 | 100 | 95 |
| 09015 | 1000 | WOODS LN | HWY 128 | RAILROAD AVE | 898 | 11 | 9878 | Local (7) | AC | 9/15/2020 12:00:00 AM | CAPE SEAL | 21 | 50 | 64 |
| 78014 | 1000 | YUBA DR | END | STONY POINT RD. | 4330 | 22 | 95260 | Local (7) | AC/AC | 9/15/2022 12:00:00 AM | 3" OVERLAY | 73 | 100 | 95 |

C. MAINTENANCE TREATMENT DECISION TREE

This report details the rehabilitation decision branches defined for the town's treatment analysis. A treatment strategy is defined for each combination of functional class and surface type found in the Town's pavement system.

Functional Class: Functional Class

Surface: Surface Type

Condition Category: Condition categories based on PCI ranges

| <u>Cat.</u> | <u>PCI - Description</u> |
|-------------|---|
| I | 70-89 Requires Preventative Maintenance |
| II | 50-69 Predominantly Non-Load Related Distresses |
| III | 50-69 Predominantly Load Related Distresses |
| IV | 24-49 Near failure |
| V | 0-24 Requires reconstruction |

Treatment Type: Treatment defined for decision branch

Treatment : Detail of the treatment type

Decision Tree

Printed: 11/1/2022

| Functional Class | Surface | Condition Category | Treatment Type | Treatment | Cost/Sq Yd, except Seal Cracks in LF: | Yrs Between Crack Seals | Yrs Between Surface Seals | # of Surface Seals before Overlay | |
|-----------------------|-----------------------|-----------------------------|-----------------------------|------------------------------------|---------------------------------------|-------------------------|---------------------------|-----------------------------------|--|
| Arterial | AC | I - Very Good | Crack Treatment | SEAL CRACKS | \$1.20 | 6 | | | |
| | | | Surface Treatment | MICROSURFACING | \$9.00 | | 9 | | |
| | | | Restoration Treatment | 1.5" RHMA-G OVERLAY | \$25.50 | | | 2 | |
| | | | II - Good, Non-Load Related | | 1.5" RHMA-G OVERLAY | \$29.50 | | | |
| | | | III - Good, Load Related | | 1.5" RHMA-G OVERLAY | \$30.50 | | | |
| | | | IV - Poor | | 2.5" HMA OVERLAY | \$46.50 | | | |
| | | | V - Very Poor | | FDR WITH 2.5" HMA OVERLAY | \$70.00 | | | |
| | | AC/AC | I - Very Good | Crack Treatment | SEAL CRACKS | \$1.20 | 6 | | |
| | Surface Treatment | | | MICROSURFACING | \$9.00 | | 9 | | |
| | Restoration Treatment | | | 1.5" RHMA-G OVERLAY | \$25.50 | | | 2 | |
| | | | II - Good, Non-Load Related | | 1.5" RHMA-G OVERLAY | \$29.50 | | | |
| | | | III - Good, Load Related | | 1.5" RHMA-G OVERLAY | \$30.50 | | | |
| | | | IV - Poor | | 2.5" HMA OVERLAY | \$46.50 | | | |
| | | | V - Very Poor | | FDR WITH 2.5" HMA OVERLAY | \$70.00 | | | |
| | | AC/PCC | I - Very Good | Crack Treatment | SEAL CRACKS | \$1.20 | 6 | | |
| Surface Treatment | MICROSURFACING | | | \$7.00 | | 9 | | | |
| Restoration Treatment | 1.5" RHMA-G OVERLAY | | | \$23.00 | | | 4 | | |
| | | II - Good, Non-Load Related | | 1.5" RHMA-G OVERLAY | \$23.00 | | | | |
| | | III - Good, Load Related | | 1.5" RHMA-G OVERLAY | \$23.00 | | | | |
| | | IV - Poor | | 2.5" HMA OVERLAY | \$35.50 | | | | |
| | | V - Very Poor | | 2.5" HMA OVERLAY W/15% SLAB REPAIR | \$85.00 | | | | |

Functional Class and Surface combination not used
 Selected Treatment is not a Surface Seal

Decision Tree

Printed: 11/1/2022

| Functional Class | Surface | Condition Category | Treatment Type | Treatment | Cost/Sq Yd, except Seal Cracks in LF: | Yrs Between Crack Seals | Yrs Between Surface Seals | # of Surface Seals before Overlay | |
|------------------|-----------------------|--------------------|-----------------------------|-----------------------------|---------------------------------------|-------------------------|---------------------------|-----------------------------------|--|
| Arterial | PCC | I - Very Good | Crack Treatment | DO NOTHING | \$0.00 | 6 | | | |
| | | | Surface Treatment | DO NOTHING | \$0.00 | | 15 | | |
| | | | Restoration Treatment | DO NOTHING | \$0.00 | | | 99 | |
| | | | II - Good, Non-Load Related | | DO NOTHING | \$0.00 | | | |
| | | | III - Good, Load Related | | DO NOTHING | \$0.00 | | | |
| | | | IV - Poor | | DO NOTHING | \$0.00 | | | |
| | | | V - Very Poor | | DO NOTHING | \$0.00 | | | |
| | | ST | I - Very Good | Crack Treatment | DO NOTHING | \$0.00 | 99 | | |
| | Surface Treatment | | | DO NOTHING | \$0.00 | | 7 | | |
| | Restoration Treatment | | | DO NOTHING | \$0.00 | | | 99 | |
| | | | | II - Good, Non-Load Related | | DO NOTHING | \$0.00 | | |
| | | | | III - Good, Load Related | | DO NOTHING | \$0.00 | | |
| | | | | IV - Poor | | DO NOTHING | \$0.00 | | |
| | | | V - Very Poor | | DO NOTHING | \$0.00 | | | |

Functional Class and Surface combination not used
 Selected Treatment is not a Surface Seal

Decision Tree

Printed: 11/1/2022

| Functional Class | Surface | Condition Category | Treatment Type | Treatment | Cost/Sq Yd, except Seal Cracks in LF: | Yrs Between Crack Seals | Yrs Between Surface Seals | # of Surface Seals before Overlay | |
|-----------------------|-----------------------|-----------------------------|-----------------------------|----------------------------------|---------------------------------------|-------------------------|---------------------------|-----------------------------------|--|
| Collector | AC | I - Very Good | Crack Treatment | SEAL CRACKS | \$1.20 | 6 | | | |
| | | | Surface Treatment | MICROSURFACING | \$9.00 | | 9 | | |
| | | | Restoration Treatment | 1.5" RHMA-G OVERLAY | \$25.00 | | | 2 | |
| | | | II - Good, Non-Load Related | | MICROSURFACING | \$12.00 | | 9 | |
| | | | III - Good, Load Related | | 1.5" RHMA-G OVERLAY | \$29.50 | | | |
| | | | IV - Poor | | 2" HMA OVERLAY | \$38.00 | | | |
| | | | V - Very Poor | | FDR WITH 2" HMA OVERLAY | \$63.00 | | | |
| | | AC/AC | I - Very Good | Crack Treatment | SEAL CRACKS | \$1.20 | 6 | | |
| | Surface Treatment | | | MICROSURFACING | \$9.00 | | 9 | | |
| | Restoration Treatment | | | 1.5" RHMA-G OVERLAY | \$25.00 | | | 2 | |
| | | | II - Good, Non-Load Related | | MICROSURFACING | \$12.00 | | 9 | |
| | | | III - Good, Load Related | | 1.5" RHMA-G OVERLAY | \$29.50 | | | |
| | | | IV - Poor | | 2" HMA OVERLAY | \$38.00 | | | |
| | | | V - Very Poor | | FDR WITH 2" HMA OVERLAY | \$63.00 | | | |
| | | AC/PCC | I - Very Good | Crack Treatment | SEAL CRACKS | \$1.20 | 6 | | |
| Surface Treatment | MICROSURFACING | | | \$7.00 | | 9 | | | |
| Restoration Treatment | 1.5" RHMA-G OVERLAY | | | \$23.00 | | | 2 | | |
| | | II - Good, Non-Load Related | | MICROSURFACING | \$7.00 | | 9 | | |
| | | III - Good, Load Related | | 1.5" RHMA-G OVERLAY | \$23.00 | | | | |
| | | IV - Poor | | 2" HMA OVERLAY | \$28.50 | | | | |
| | | V - Very Poor | | 2" HMA OVERLAY W/15% SLAB REPAIR | \$78.00 | | | | |

Functional Class and Surface combination not used
 Selected Treatment is not a Surface Seal

Decision Tree

Printed: 11/1/2022



| Functional Class | Surface | Condition Category | Treatment Type | Treatment | Cost/Sq Yd, except Seal Cracks in LF: | Yrs Between Crack Seals | Yrs Between Surface Seals | # of Surface Seals before Overlay |
|------------------|---------|-----------------------------|-----------------------|----------------------------------|---------------------------------------|-------------------------|---------------------------|-----------------------------------|
| Collector | PCC | I - Very Good | Crack Treatment | DO NOTHING | \$0.00 | 6 | | |
| | | | Surface Treatment | DO NOTHING | \$0.00 | | 15 | |
| | | | Restoration Treatment | DO NOTHING | \$0.00 | | | 99 |
| | | II - Good, Non-Load Related | | DO NOTHING | \$0.00 | | | |
| | | III - Good, Load Related | | DO NOTHING | \$0.00 | | | |
| | | IV - Poor | | 2" HMA OVERLAY | \$28.50 | | | |
| | | V - Very Poor | | 2" HMA OVERLAY W/15% SLAB REPAIR | \$63.00 | | | |
| | ST | I - Very Good | Crack Treatment | DO NOTHING | \$0.00 | 99 | | |
| | | | Surface Treatment | DO NOTHING | \$0.00 | | 7 | |
| | | | Restoration Treatment | DO NOTHING | \$0.00 | | | 99 |
| | | II - Good, Non-Load Related | | DO NOTHING | \$0.00 | | | |
| | | III - Good, Load Related | | DO NOTHING | \$0.00 | | | |
| | | IV - Poor | | DO NOTHING | \$0.00 | | | |
| | | V - Very Poor | | DO NOTHING | \$0.00 | | | |

Functional Class and Surface combination not used
 Selected Treatment is not a Surface Seal

Decision Tree

Printed: 11/1/2022

| Functional Class | Surface | Condition Category | Treatment Type | Treatment | Cost/Sq Yd, except Seal Cracks in LF: | Yrs Between Crack Seals | Yrs Between Surface Seals | # of Surface Seals before Overlay |
|-------------------|---------|-----------------------------|-----------------------|------------------------------------|---------------------------------------|-------------------------|---------------------------|-----------------------------------|
| Residential/Local | AC | I - Very Good | Crack Treatment | SEAL CRACKS | \$1.20 | 6 | | |
| | | | Surface Treatment | SLURRY SEAL | \$7.50 | | 9 | |
| | | | Restoration Treatment | DO NOTHING | \$0.00 | | | 99 |
| | | II - Good, Non-Load Related | | MICROSURFACING | \$10.50 | | 9 | |
| | | III - Good, Load Related | | CHIP SEAL W/BR | \$11.50 | | 9 | |
| | | IV - Poor | | DOUBLE CHIP SEAL W/MICORSURFACING | \$29.00 | | | |
| | | V - Very Poor | | FDR WITH 2" HMA OVERLAY | \$63.00 | | | |
| | AC/AC | I - Very Good | Crack Treatment | SEAL CRACKS | \$1.20 | 9 | | |
| | | | Surface Treatment | SLURRY SEAL | \$7.50 | | 9 | |
| | | | Restoration Treatment | DO NOTHING | \$0.00 | | | 99 |
| | | II - Good, Non-Load Related | | MICROSURFACING | \$10.50 | | 9 | |
| | | III - Good, Load Related | | CHIP SEAL W/BR | \$11.50 | | 9 | |
| | | IV - Poor | | DOUBLE CHIP SEAL W/MICORSURFACING | \$29.00 | | | |
| | | V - Very Poor | | FDR WITH 2" HMA OVERLAY | \$63.00 | | | |
| | AC/PCC | I - Very Good | Crack Treatment | SEAL CRACKS | \$1.20 | 9 | | |
| | | | Surface Treatment | SLURRY SEAL | \$6.00 | | 9 | |
| | | | Restoration Treatment | DO NOTHING | \$0.00 | | | 99 |
| | | II - Good, Non-Load Related | | MICROSURFACING | \$7.00 | | 9 | |
| | | III - Good, Load Related | | CHIP SEAL | \$7.00 | | 9 | |
| | | IV - Poor | | DOUBLE CHIP SEAL W/MICORSURFACING | \$21.00 | | | |
| | | V - Very Poor | | 1.5" HMA OVERLAY W/15% SLAB REPAIR | \$67.00 | | | |

 Functional Class and Surface combination not used
 Selected Treatment is not a Surface Seal

Decision Tree

Printed: 11/1/2022



| Functional Class | Surface | Condition Category | Treatment Type | Treatment | Cost/Sq Yd, except Seal Cracks in LF: | Yrs Between Crack Seals | Yrs Between Surface Seals | # of Surface Seals before Overlay |
|-------------------|---------|-----------------------------|-----------------------|------------------------------------|---------------------------------------|-------------------------|---------------------------|-----------------------------------|
| Residential/Local | PCC | I - Very Good | Crack Treatment | DO NOTHING | \$0.00 | 99 | | |
| | | | Surface Treatment | DO NOTHING | \$0.00 | | 15 | |
| | | | Restoration Treatment | DO NOTHING | \$0.00 | | | 99 |
| | | II - Good, Non-Load Related | | DO NOTHING | \$0.00 | | | |
| | | III - Good, Load Related | | DO NOTHING | \$0.00 | | | |
| | | IV - Poor | | 1.5" HMA OVERLAY | \$21.50 | | | |
| | | V - Very Poor | | 1.5" HMA OVERLAY W/15% SLAB REPAIR | \$56.00 | | | |
| | ST | I - Very Good | Crack Treatment | DO NOTHING | \$0.00 | 99 | | |
| | | | Surface Treatment | DO NOTHING | \$0.00 | | 15 | |
| | | | Restoration Treatment | DO NOTHING | \$0.00 | | | 99 |
| | | II - Good, Non-Load Related | | DO NOTHING | \$0.00 | | | |
| | | III - Good, Load Related | | DO NOTHING | \$0.00 | | | |
| | | IV - Poor | | DO NOTHING | \$0.00 | | | |
| | | V - Very Poor | | DO NOTHING | \$0.00 | | | |

Functional Class and Surface combination not used
 Selected Treatment is not a Surface Seal

Decision Tree

Printed: 11/1/2022

| Functional Class | Surface | Condition Category | Treatment Type | Treatment | Cost/Sq Yd, except Seal Cracks in LF: | Yrs Between Crack Seals | Yrs Between Surface Seals | # of Surface Seals before Overlay | |
|-----------------------------|------------|-----------------------------|-----------------------|-----------------------|---------------------------------------|-------------------------|---------------------------|-----------------------------------|----|
| Other | AC | I - Very Good | Crack Treatment | DO NOTHING | \$0.00 | 6 | | | |
| | | | Surface Treatment | DO NOTHING | \$0.00 | | 9 | | |
| | | | Restoration Treatment | DO NOTHING | \$0.00 | | | 2 | |
| | | II - Good, Non-Load Related | | DO NOTHING | \$0.00 | | | | |
| | | III - Good, Load Related | | DO NOTHING | \$0.00 | | | | |
| | | IV - Poor | | DO NOTHING | \$0.00 | | | | |
| | | V - Very Poor | | DO NOTHING | \$0.00 | | | | |
| | | AC/AC | I - Very Good | Crack Treatment | DO NOTHING | \$0.00 | 6 | | |
| | | | | Surface Treatment | DO NOTHING | \$0.00 | | 9 | |
| | | | | Restoration Treatment | DO NOTHING | \$0.00 | | | 2 |
| | | II - Good, Non-Load Related | | DO NOTHING | \$0.00 | | | | |
| | | III - Good, Load Related | | DO NOTHING | \$0.00 | | | | |
| | | IV - Poor | | DO NOTHING | \$0.00 | | | | |
| | | V - Very Poor | | DO NOTHING | \$0.00 | | | | |
| | | AC/PCC | | I - Very Good | Crack Treatment | DO NOTHING | \$0.00 | 3 | |
| Surface Treatment | DO NOTHING | | | | \$0.00 | | 6 | | |
| Restoration Treatment | DO NOTHING | | | | \$0.00 | | | 4 | |
| II - Good, Non-Load Related | | | | DO NOTHING | \$0.00 | | | | |
| III - Good, Load Related | | | | DO NOTHING | \$0.00 | | | | |
| | | IV - Poor | | DO NOTHING | \$0.00 | | | | |
| | | V - Very Poor | | DO NOTHING | \$0.00 | | | | |
| | | PCC | I - Very Good | Crack Treatment | DO NOTHING | \$0.00 | 99 | | |
| | | | | Surface Treatment | DO NOTHING | \$0.00 | | 15 | |
| | | | | Restoration Treatment | DO NOTHING | \$0.00 | | | 99 |
| | | II - Good, Non-Load Related | | DO NOTHING | \$0.00 | | | | |
| | | III - Good, Load Related | | DO NOTHING | \$0.00 | | | | |
| | | IV - Poor | | DO NOTHING | \$0.00 | | | | |
| | | V - Very Poor | | DO NOTHING | \$0.00 | | | | |

 Functional Class and Surface combination not used
 Selected Treatment is not a Surface Seal

| Functional Class | Surface | Condition Category | Treatment Type | Treatment | Cost/Sq Yd, except Seal Cracks in LF: | Yrs Between Crack Seals | Yrs Between Surface Seals | # of Surface Seals before Overlay |
|------------------|---------|-----------------------------|-----------------------|------------|---------------------------------------|-------------------------|---------------------------|-----------------------------------|
| Other | ST | I - Very Good | Crack Treatment | DO NOTHING | \$0.00 | 99 | | |
| | | | Surface Treatment | DO NOTHING | \$0.00 | | 15 | |
| | | | Restoration Treatment | DO NOTHING | \$0.00 | | | 99 |
| | | II - Good, Non-Load Related | | DO NOTHING | \$0.00 | | | |
| | | III - Good, Load Related | | DO NOTHING | \$0.00 | | | |
| | | IV - Poor | | DO NOTHING | \$0.00 | | | |
| | | V - Very Poor | | DO NOTHING | \$0.00 | | | |

- Functional Class and Surface combination not used
- Selected Treatment is not a Surface Seal